Point of the Mountain

A story map

1 2 3 4 5



Point of the Mountain

A story map

1 2 3 4 5

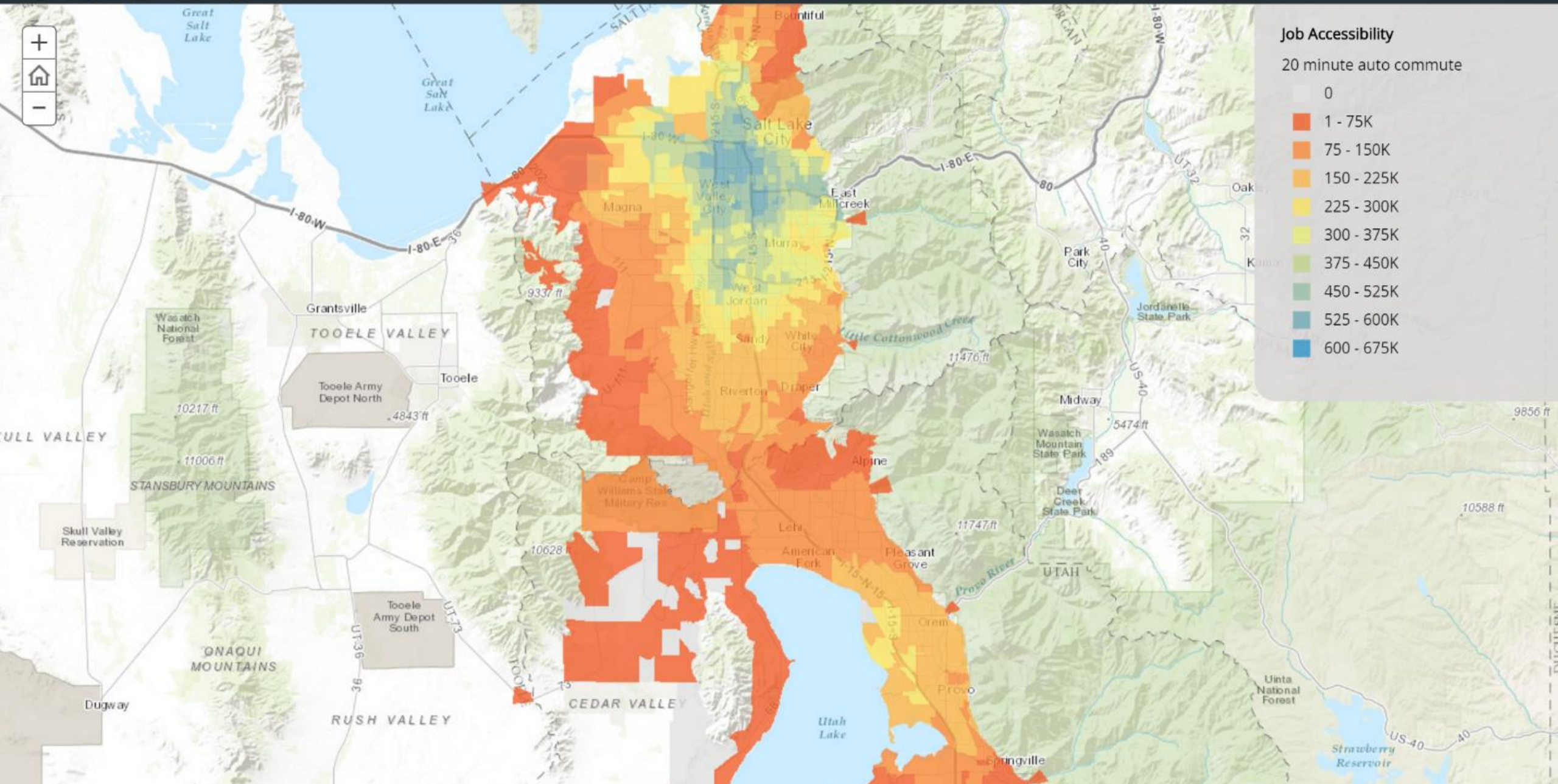

Point of the Mountain

A story map

1 2 3 4 5

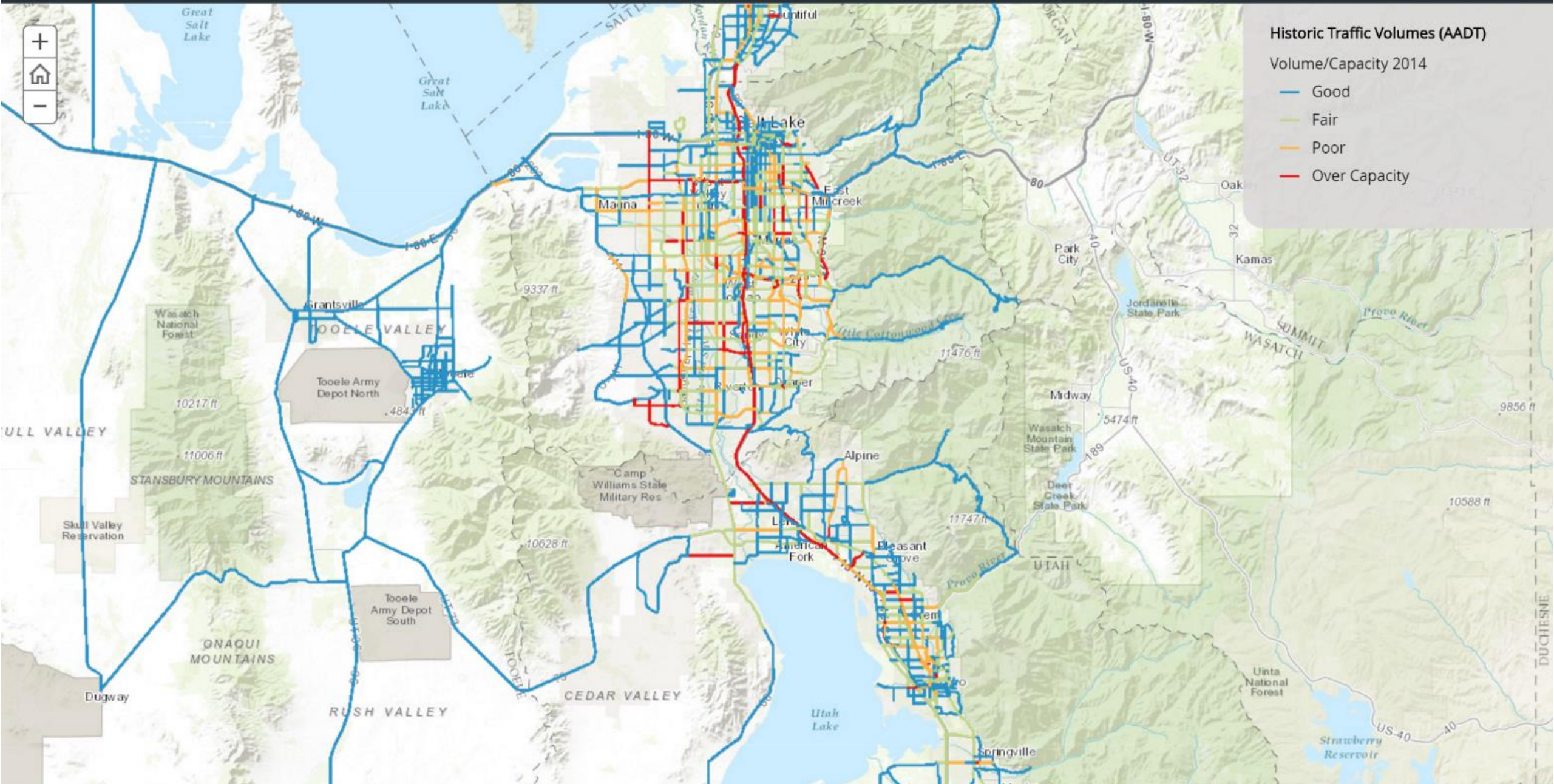

Point of the Mountain

A story map

1 2 3 4 5

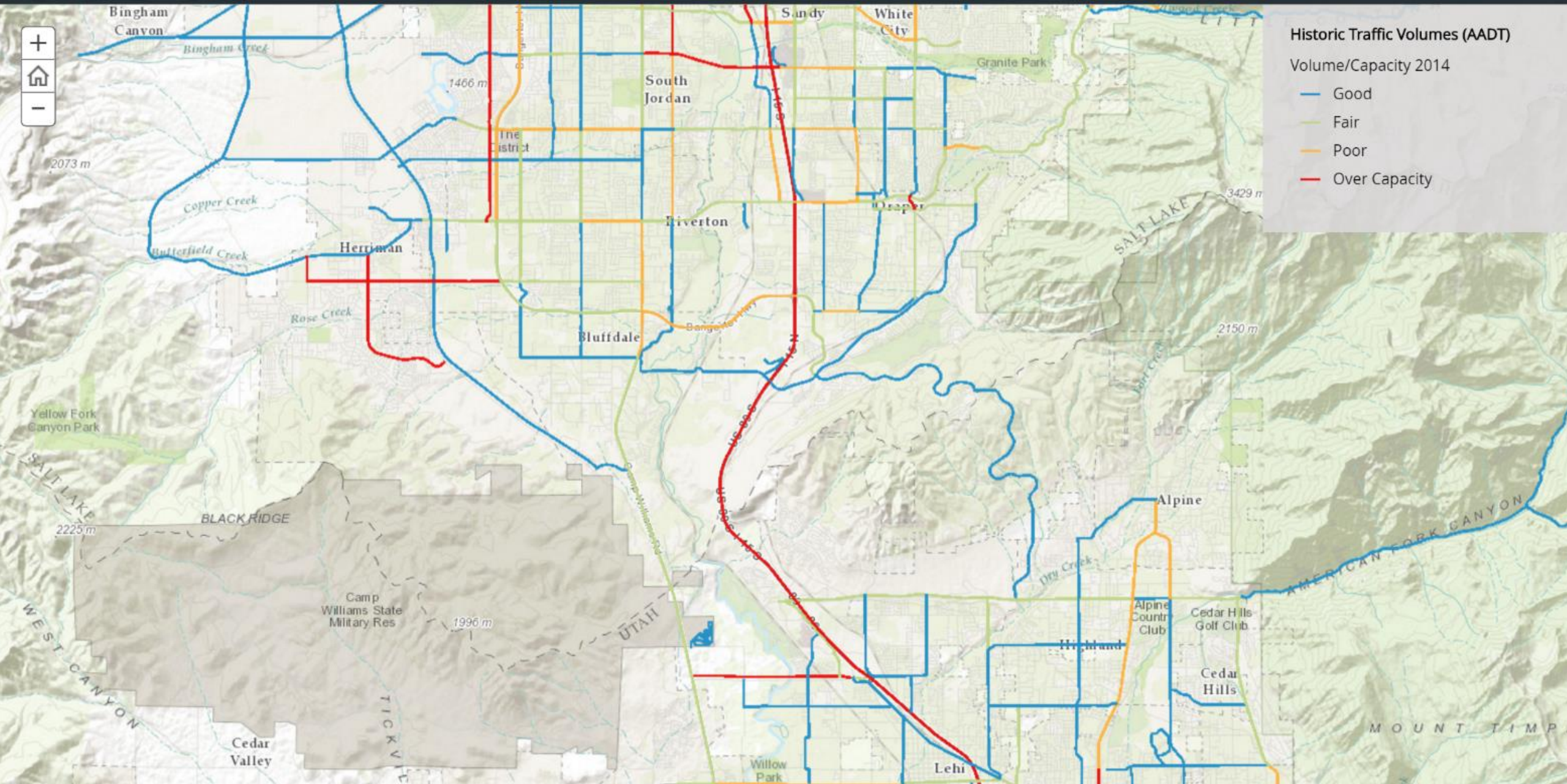

Point of the Mountain

A story map

1 2 3 4 5

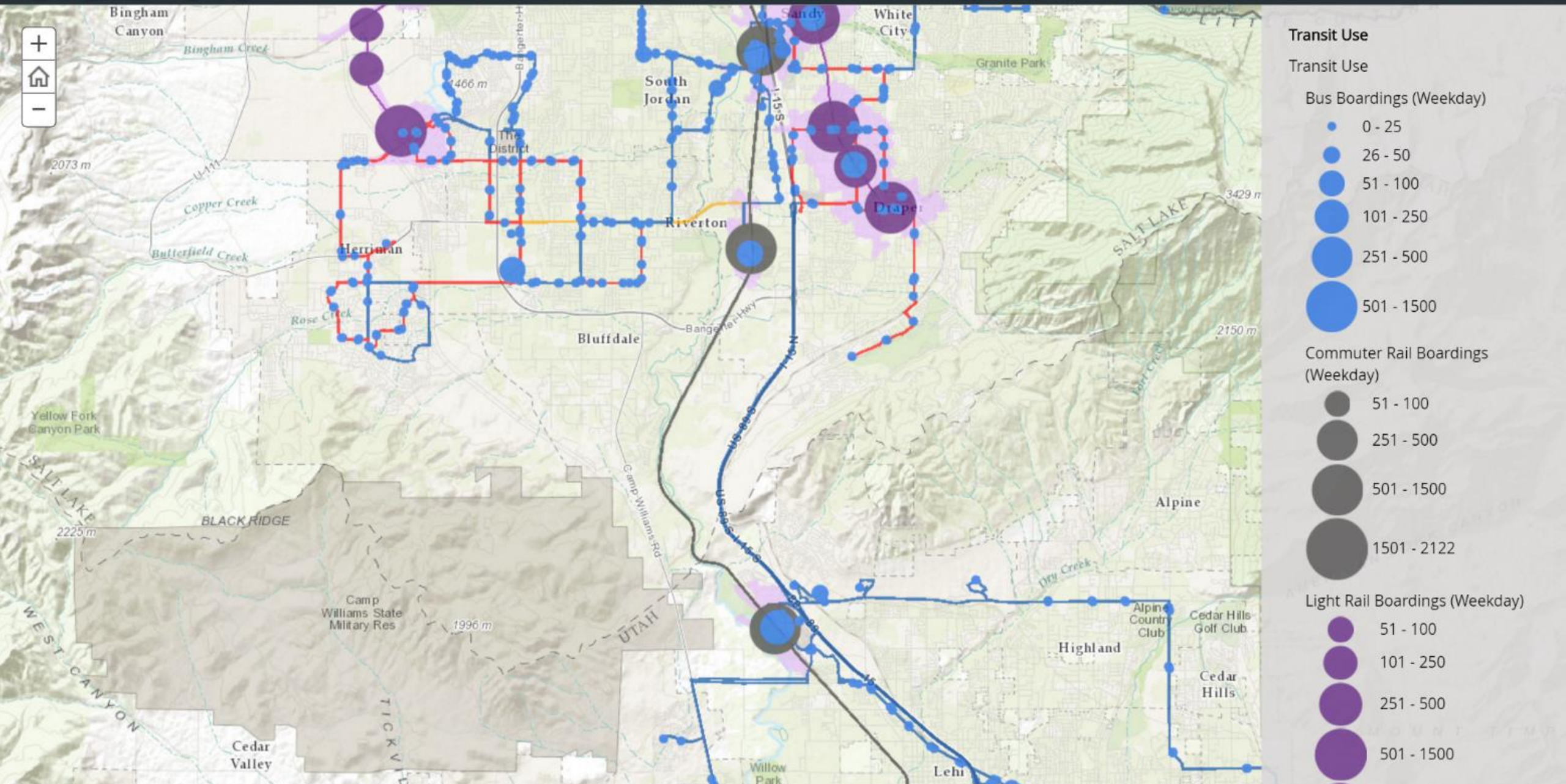

1 2 3 4 5

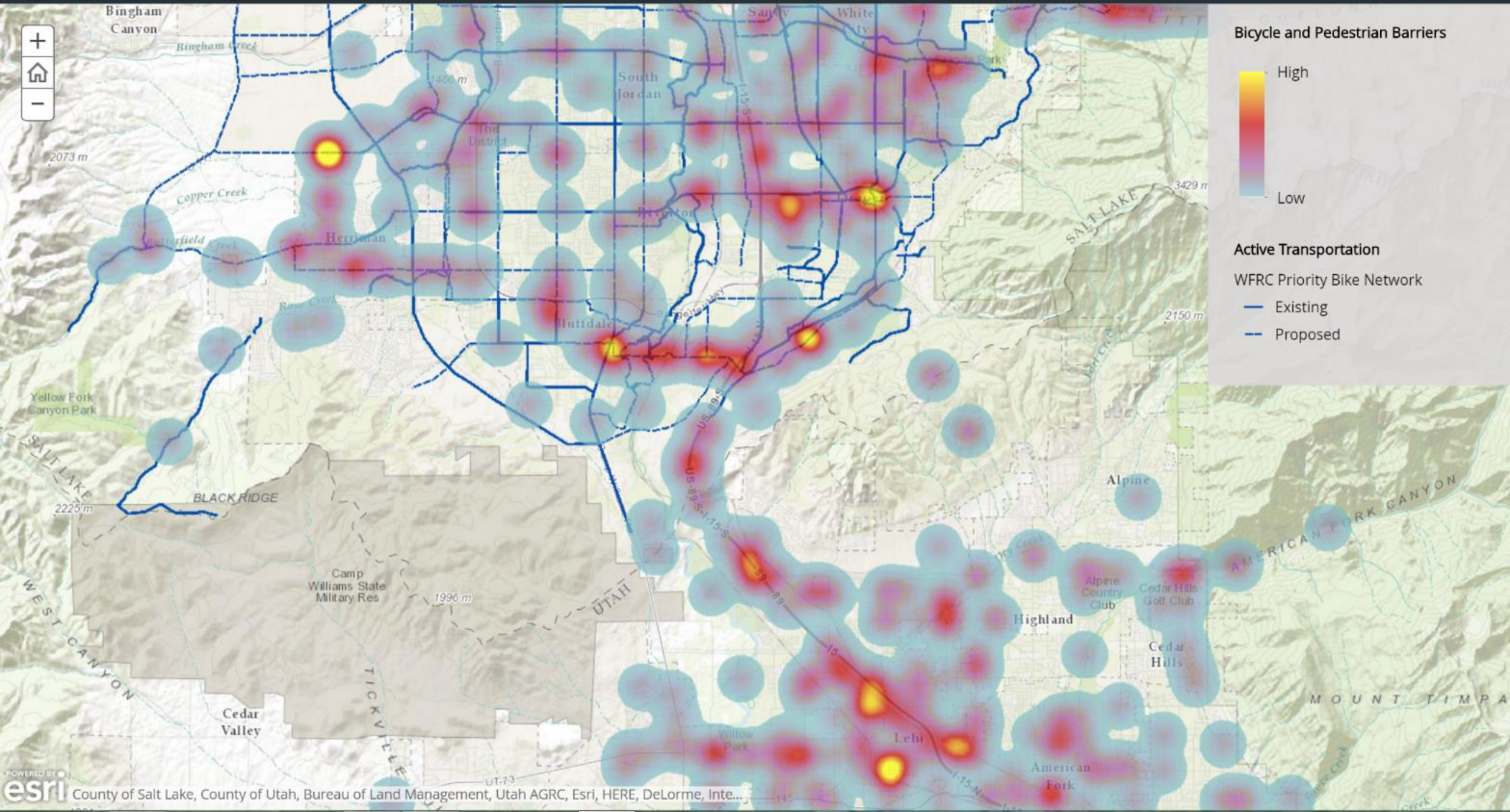
Bicycle and Pedestrian Barriers
High
Low
Active Transportation
WFRC Priority Bike Network
Existing
Proposed
Bingham Canyon
South Jordan
Herriman
Bluffdale
Alpine
Highland
Cedar Hills
Lehi
American Fork
Cedar Valley
Camp Williams State Military Res
BLACK RIDGE
Yellow Fork Canyon Park
SALT LAKE
AMERICAN FORK CANYON
MOUNT TIMPA
WEST CANYON
TICKVILLE
UTAH
Copper Creek
Alpine Country Club
Cedar Hills Golf Club
Willow Park
2073 m
2225 m
1996 m
2150 m
3429 m
County of Salt Lake, County of Utah, Bureau of Land Management, Utah AGRC, Esri, HERE, DeLorme, Inte...

UTAH'S UNIFIED

TRANSPORTATION PLAN

Interactive Map

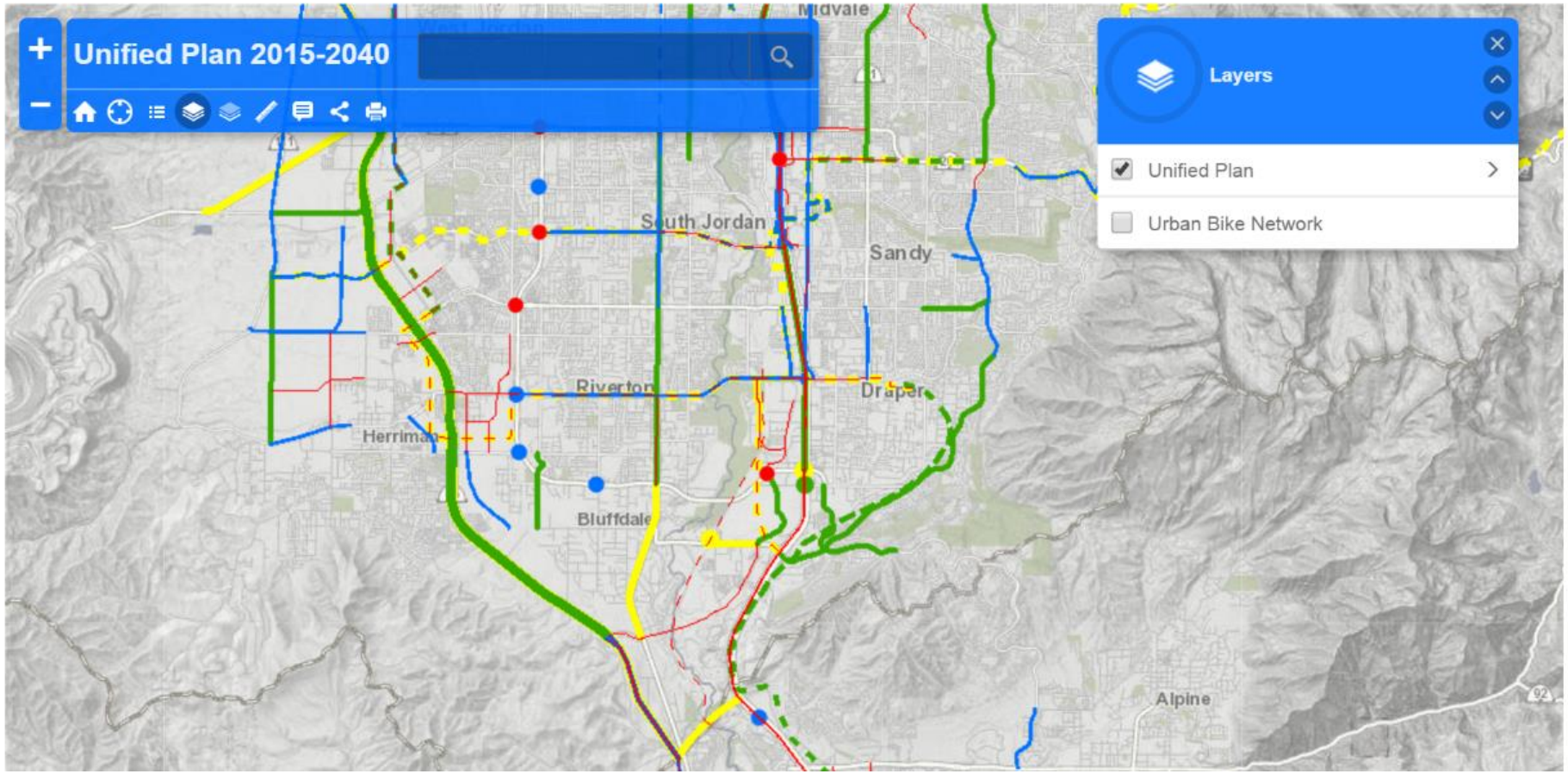

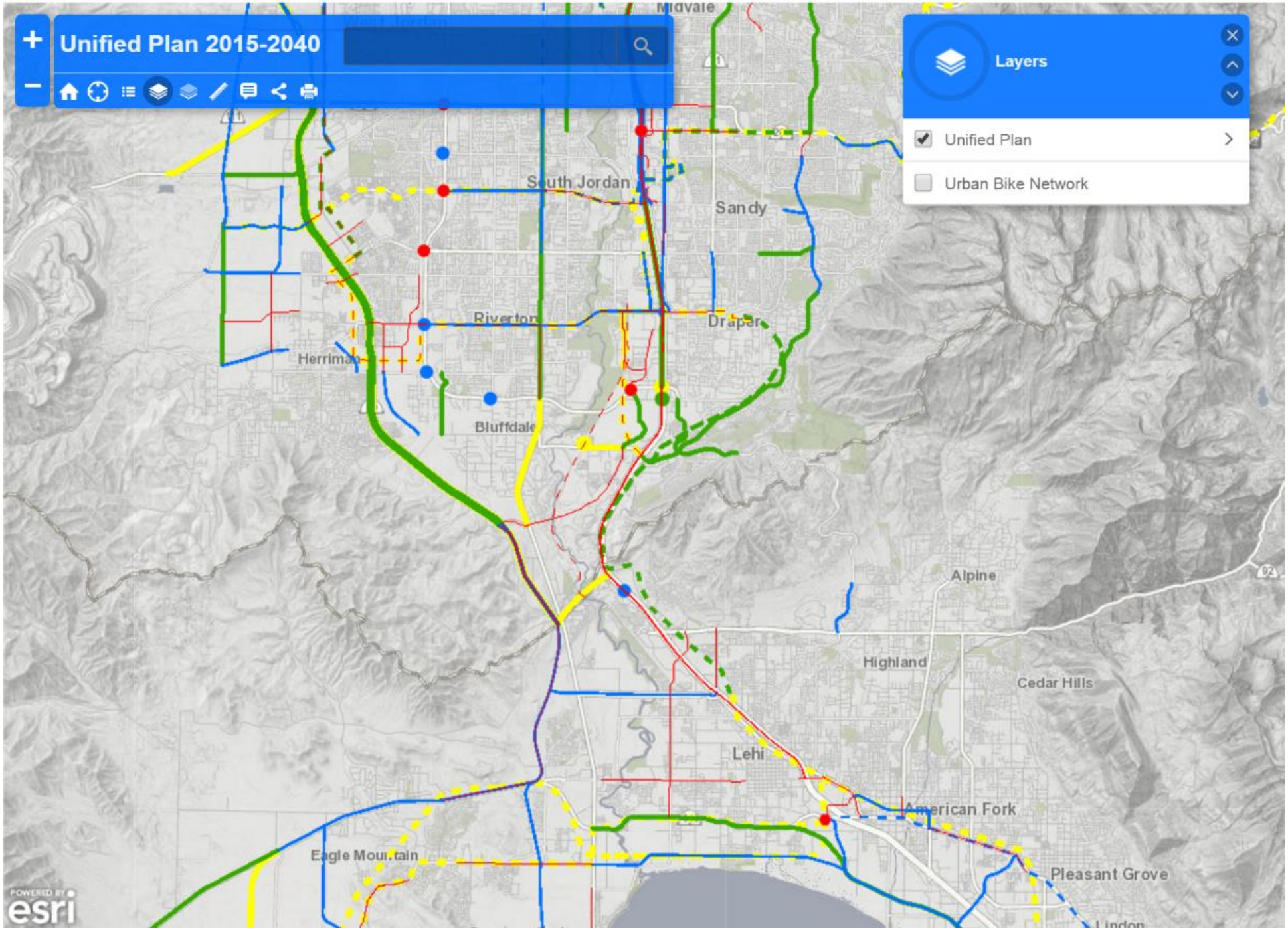
Unified Plan 2015-2040
Layers
Unified Plan
Urban Bike Network
Midvale
South Jordan
Sandy
Riverton
Draper
Herriman
Bluffdale
Alpine
Highland
Cedar Hills
Lehi
American Fork
Eagle Mountain
Pleasant Grove
Lindon
esri

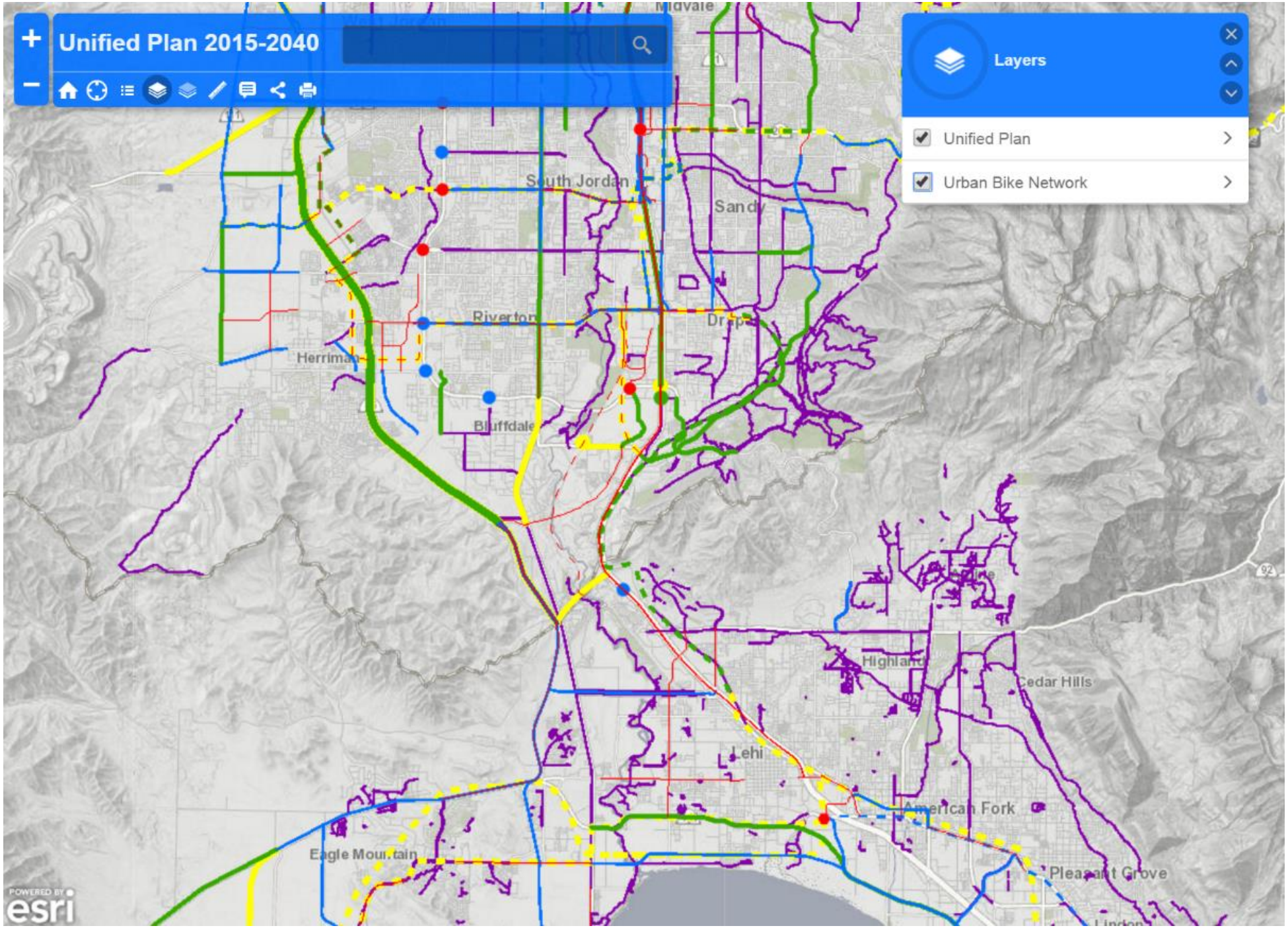
Unified Plan 2015-2040
Layers
Unified Plan
Urban Bike Network
South Jordan
Sandy
Riverton
Herriman
Bluffdale
Highland
Cedar Hills
Lehi
American Fork
Eagle Mountain
Pleasant Grove
POWERED BY esri

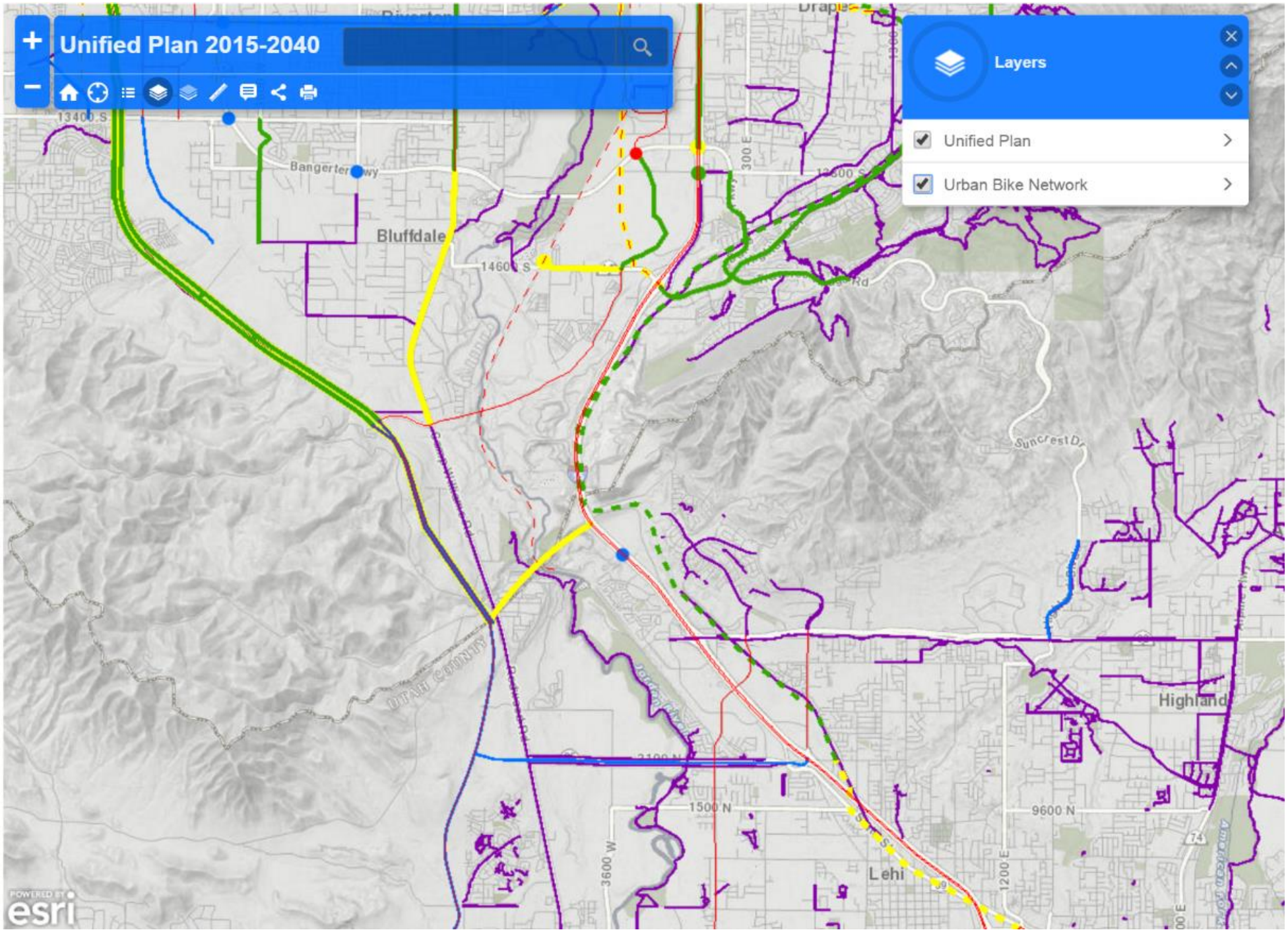
Unified Plan 2015-2040
Layers
Unified Plan
Urban Bike Network
Bluffdale
Highland
Lehi
Suncrest Dr
1500 N
9600 N
3600 W
1200 E
esri