

HOUSE OF REPRESENTATIVES

REDISTRICTING PLAN

2001 SECOND SPECIAL SESSION

STATE OF UTAH

Sponsor: Gerry A. Adair

This act modifies statutory provisions governing Utah House of Representatives districts. This act eliminates current boundaries and establishes new boundaries. This act establishes certain maps as the legal boundaries of House districts and establishes procedures for addressing omissions and uncertain boundaries. This act takes effect on January 1, 2002 for purposes of nominating and electing members of the Utah House of Representatives and on January 1, 2003 for all other purposes.

This act affects sections of Utah Code Annotated 1953 as follows:

ENACTS:

36-1-201, Utah Code Annotated 1953

36-1-202, Utah Code Annotated 1953

36-1-203, Utah Code Annotated 1953

36-1-204, Utah Code Annotated 1953

REPEALS:

36-1-4, as last amended by Chapter 112, Laws of Utah 1999

36-1-5, as last amended by Chapter 10, Laws of Utah 1997

Be it enacted by the Legislature of the state of Utah:

Section 1. Section **36-1-201** is enacted to read:

Part 2. Utah House of Representatives

36-1-201. Utah House of Representatives -- District boundaries.

(1) The Utah House of Representatives shall consist of 75 members, with one member to be elected from each Utah House of Representatives district.

(2) (a) The Legislature adopts the official census population figures and maps of the Bureau of the Census of the United States Department of Commerce developed in connection with the taking of the 2000 national decennial census as the official data for establishing House district

boundaries.

(b) The numbers and boundaries of the House districts are designated and established by the maps attached to the bill that enacts this section.

Section 2. Section **36-1-202** is enacted to read:

36-1-202. Official maps of House districts.

(1) (a) The Legislature shall file copies of the official maps enacted by the Legislature, and any other relevant materials, with the lieutenant governor's office.

(b) The legal boundaries of House districts are contained in the official maps on file with the lieutenant governor's office.

(2) When questions of interpretation of House district boundaries arise, the official maps on file in the lieutenant governor's office shall serve as the indication of the legislative intent in drawing the House district boundaries.

(3) (a) Each county clerk shall obtain copies of the official maps for the clerk's county from the lieutenant governor's office.

(b) Each county clerk shall establish voting precincts and polling places within each House district according to the procedures and requirements of Section 20A-5-303.

(4) Maps identifying the boundaries for House districts may be viewed on the Internet at the lieutenant governor's website.

Section 3. Section **36-1-203** is enacted to read:

36-1-203. Omissions from maps -- How resolved.

(1) If any area of the state is omitted from a Utah House of Representatives district in the maps enacted by the Legislature, the county clerk of the affected county, upon discovery of the omission, shall attach the area to the appropriate House district according to the requirements of Subsections (2) and (3).

(2) If the area is surrounded by a House district, the area shall be attached to that district.

(3) If the area is contiguous to two districts, the area shall be attached to the district that has the least population, as determined by the official census population figures and maps of the Bureau of the Census of the United States Department of Commerce developed in connection with the taking

of the 2000 national decennial census.

(4) Any attachment made under Subsection (1) shall be certified in writing and filed with the lieutenant governor.

Section 4. Section **36-1-204** is enacted to read:

36-1-204. Uncertain boundaries -- How resolved.

(1) As used in this section, "affected party" means:

(a) a representative whose Utah House of Representatives district boundary is uncertain because the identifying feature used to establish the district boundary has been removed, modified, or is unable to be identified or who is uncertain about whether or not he or another person resides in a particular House district;

(b) a candidate for representative whose House district boundary is uncertain because the identifying feature used to establish the district boundary has been removed, modified, or is unable to be identified or who is uncertain about whether or not he or another person resides in a particular House district; or

(c) a person who is uncertain about which House district contains the person's residence because the identifying feature used to establish the district boundary has been removed, modified, or is unable to be identified.

(2) (a) An affected party may file a written request petitioning the lieutenant governor to determine:

(i) the precise location of the House district boundary;

(ii) the number of the House district in which a person resides; or

(iii) both Subsections (2)(a)(i) and (ii).

(b) In order to make the determination required by Subsection (2)(a), the lieutenant governor shall review the official maps and obtain and review other relevant data such as census block and tract descriptions, aerial photographs, aerial maps, or other data about the area.

(c) Within five days of receipt of the request, the lieutenant governor shall review the maps, obtain and review any relevant data, and make a determination.

(d) When the lieutenant governor determines the location of the House district boundary,

the lieutenant governor shall:

(i) prepare a certification identifying the appropriate boundary and attaching a map, if necessary; and

(ii) send a copy of the certification to the affected party and the county clerk of the affected county.

(e) If the lieutenant governor determines the number of the House district in which a particular person resides, the lieutenant governor shall send a letter identifying that district by number to:

(i) the person;

(ii) the affected party who filed the petition, if different than the person whose House district number was identified; and

(iii) the county clerk of the affected county.

Section 5. Repealer.

This act repeals:

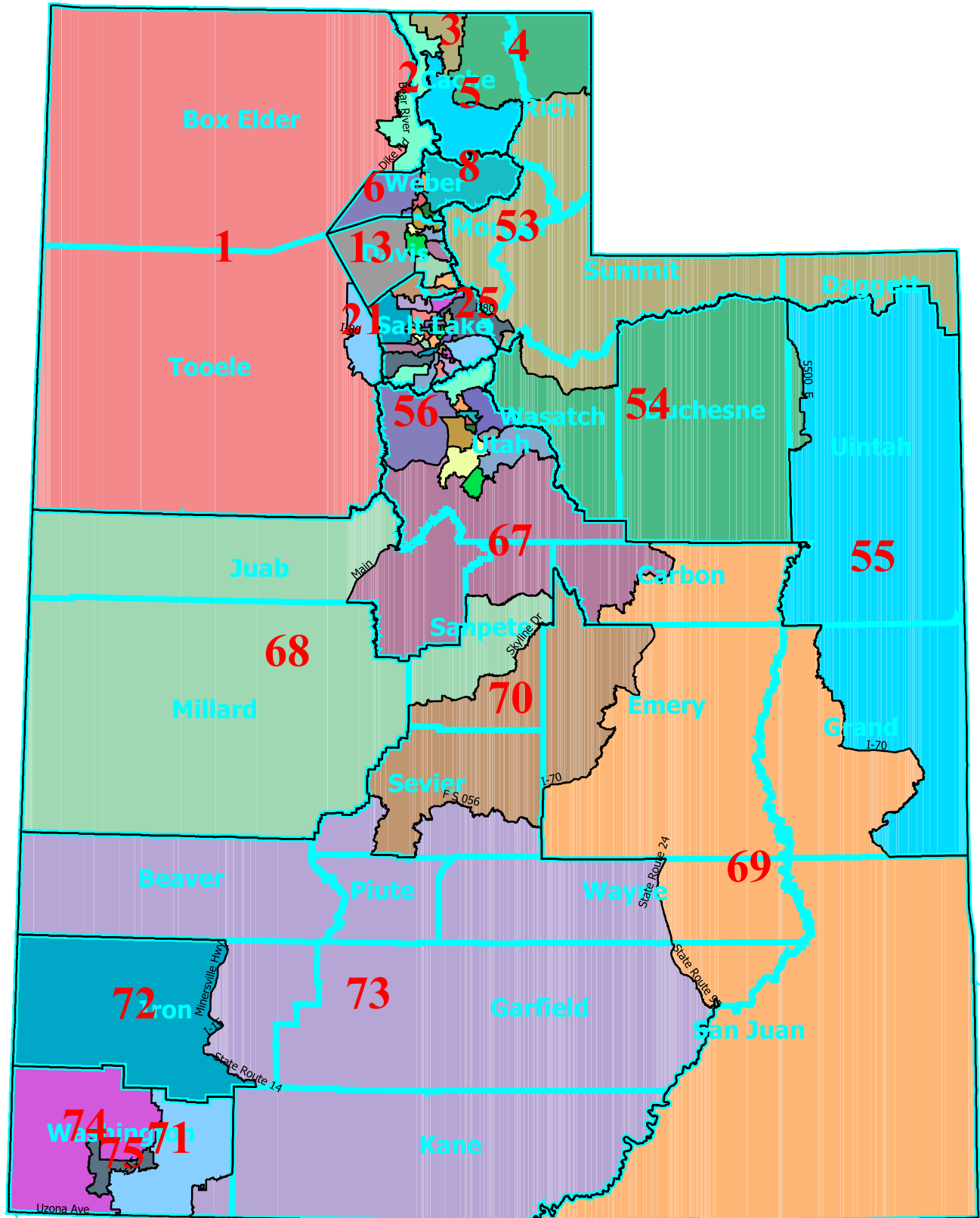
Section 36-1-4, House districts -- Definitions -- Numbers and boundaries of districts --

Resolving omissions and ambiguity.

Section 36-1-5, Official maps of House districts.

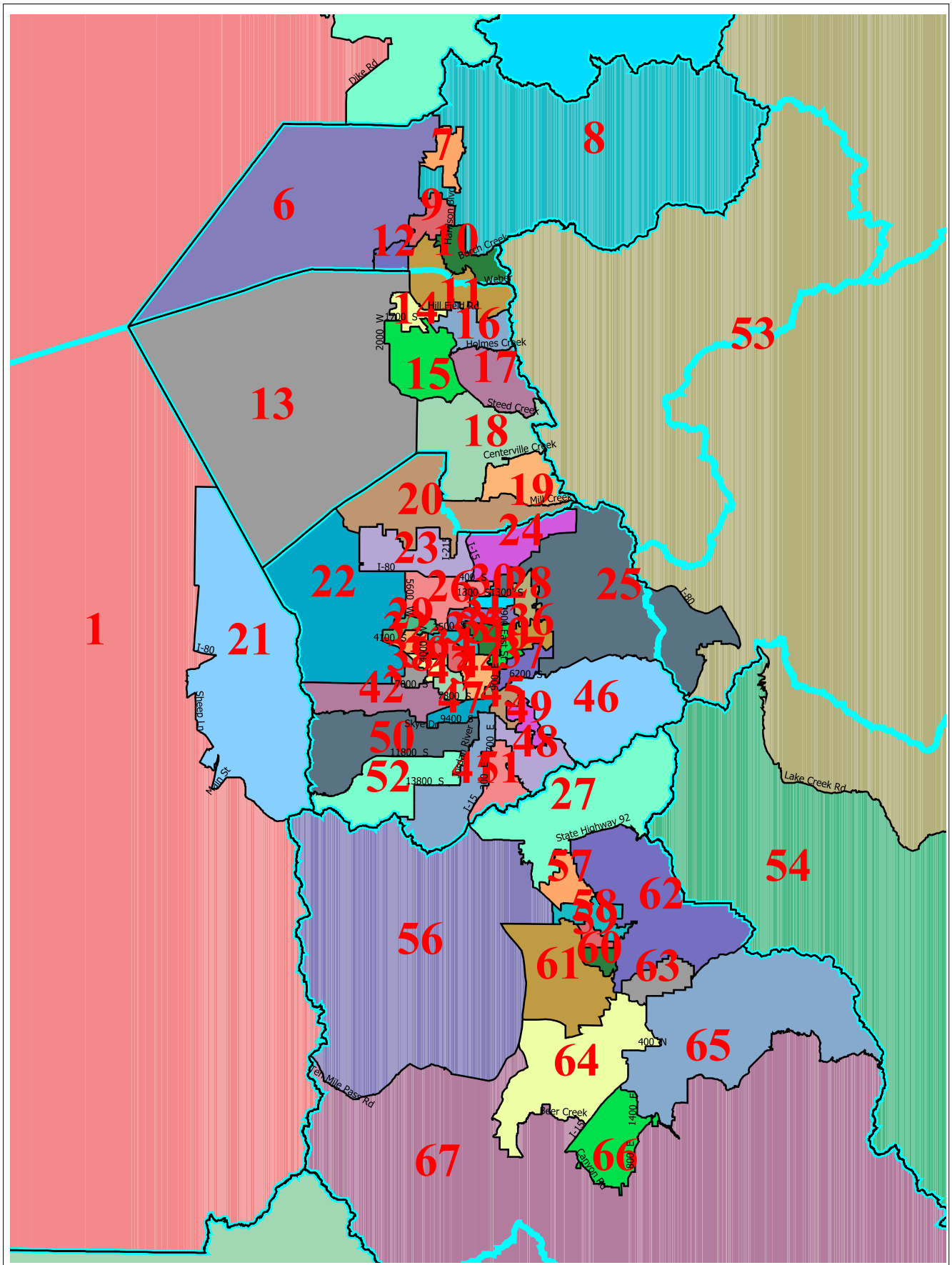
Section 6. Effective date.

This act takes effect on January 1, 2002 for purposes of nominating and electing members of the Utah House of Representatives and on January 1, 2003 for all other purposes.



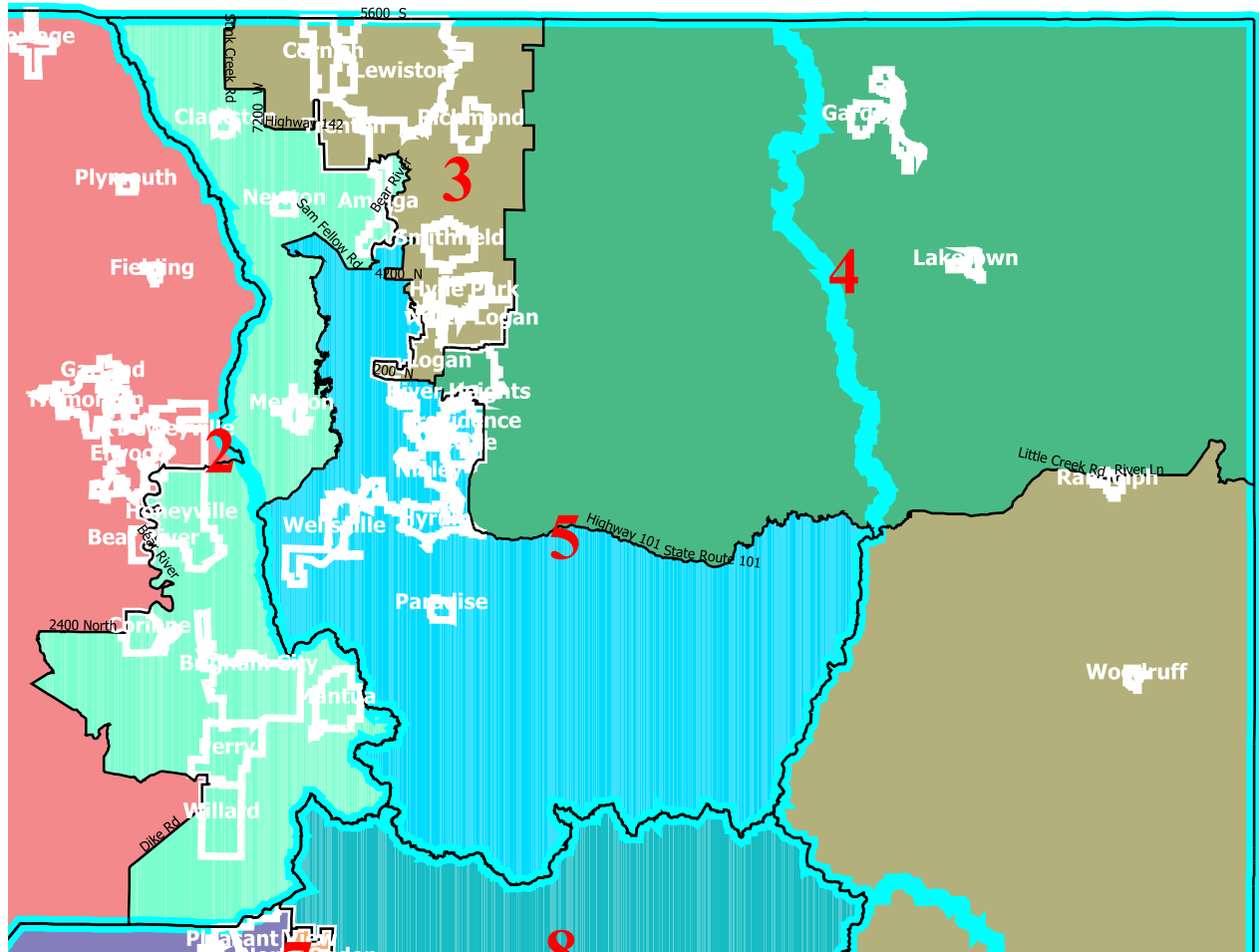
-  Counties
-  Cities
-  Districts

Enrolled Copy H.B. 2001
 Utah House of Representatives - Statewide Overview



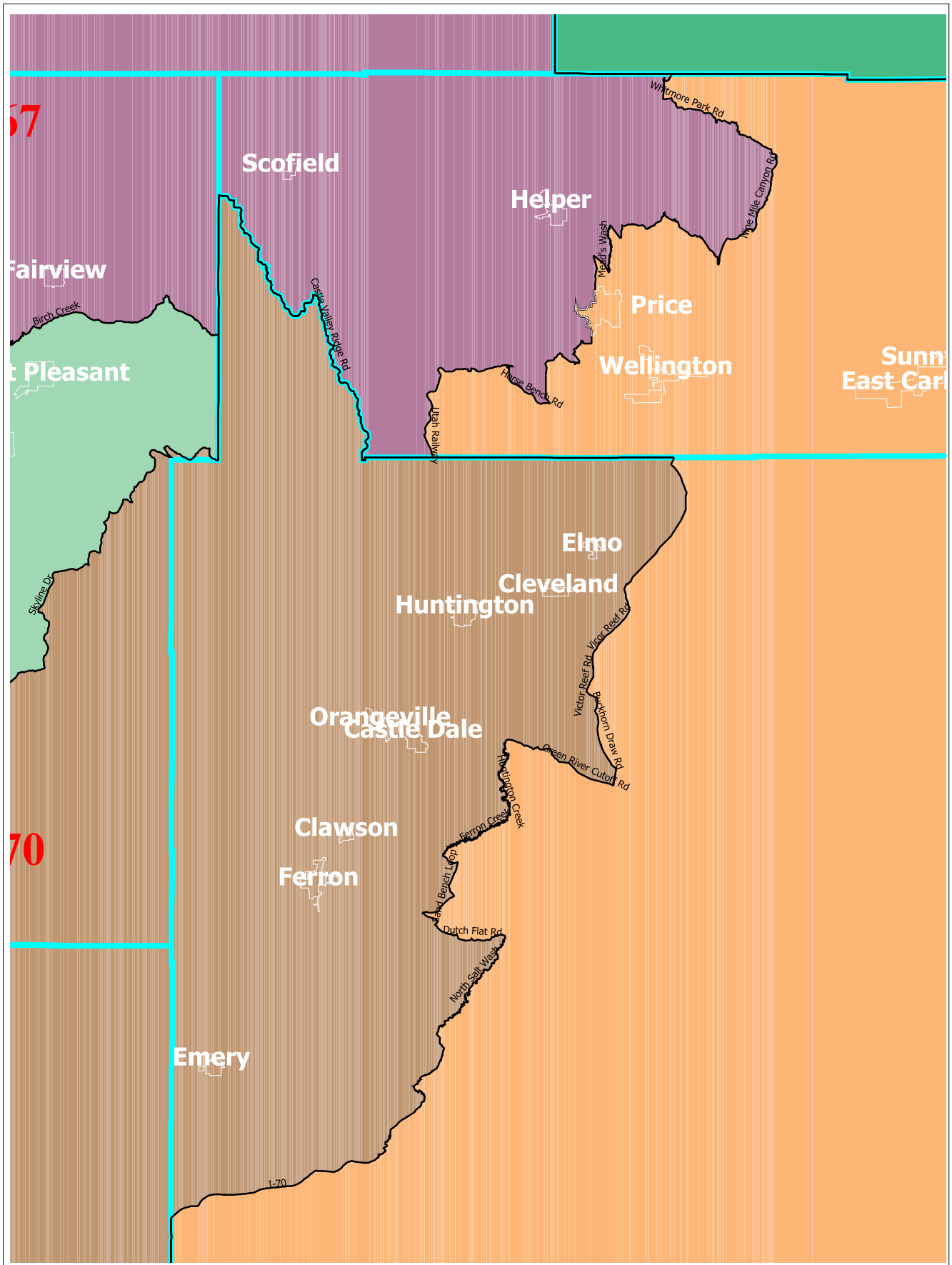
 Counties
 Cities
 Districts

Enrolled Copy H.B. 2001
 Utah House of Representatives - Tooele, Weber,
 Davis, Salt Lake, and Utah Counties - Overview



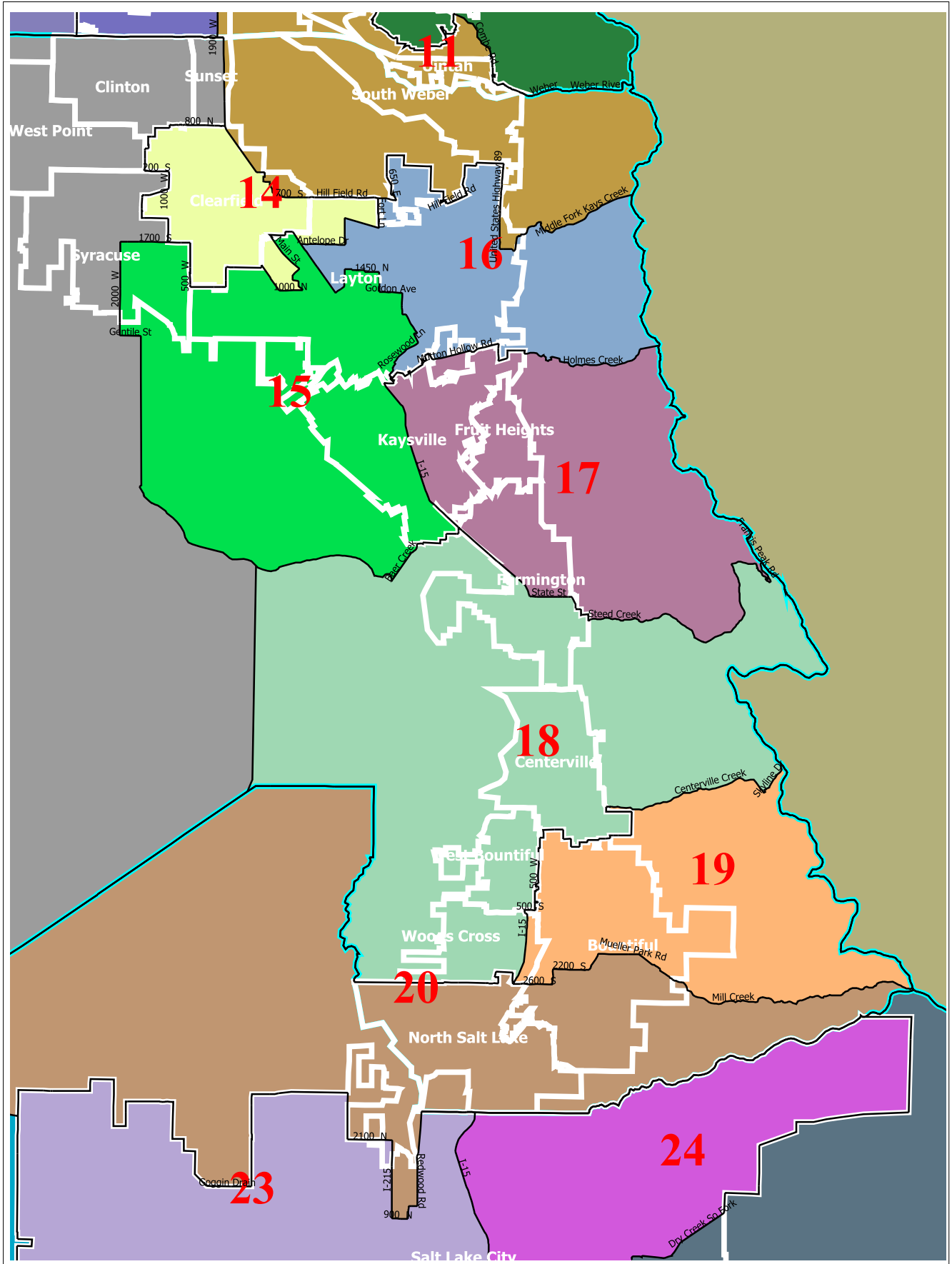
 Counties
 Cities
 Districts

Enrolled Copy H.B. 2001
 Utah House of Representatives - Box Elder,
 Cache, and Rich Counties



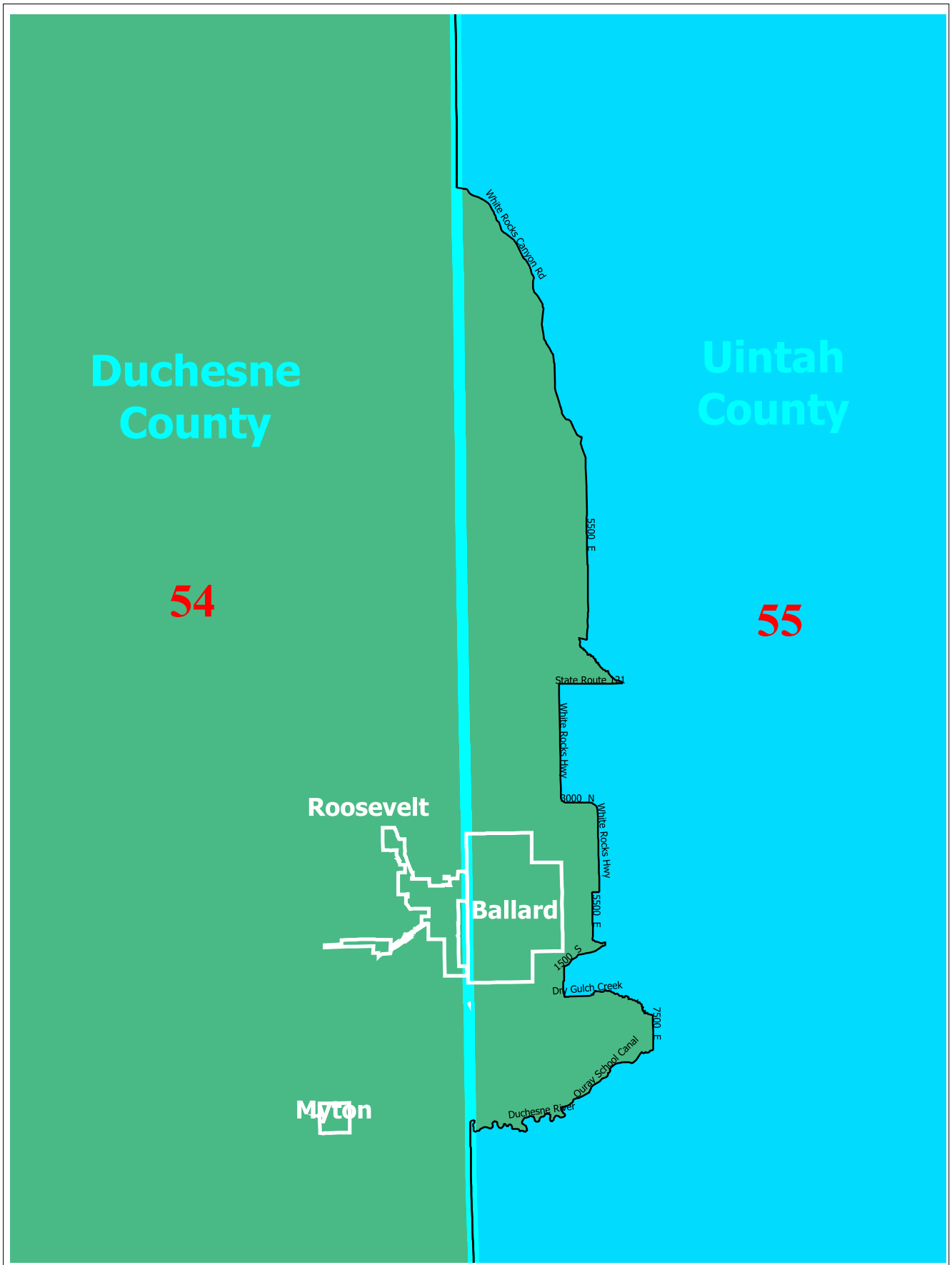
-  Counties
-  Cities
-  Districts

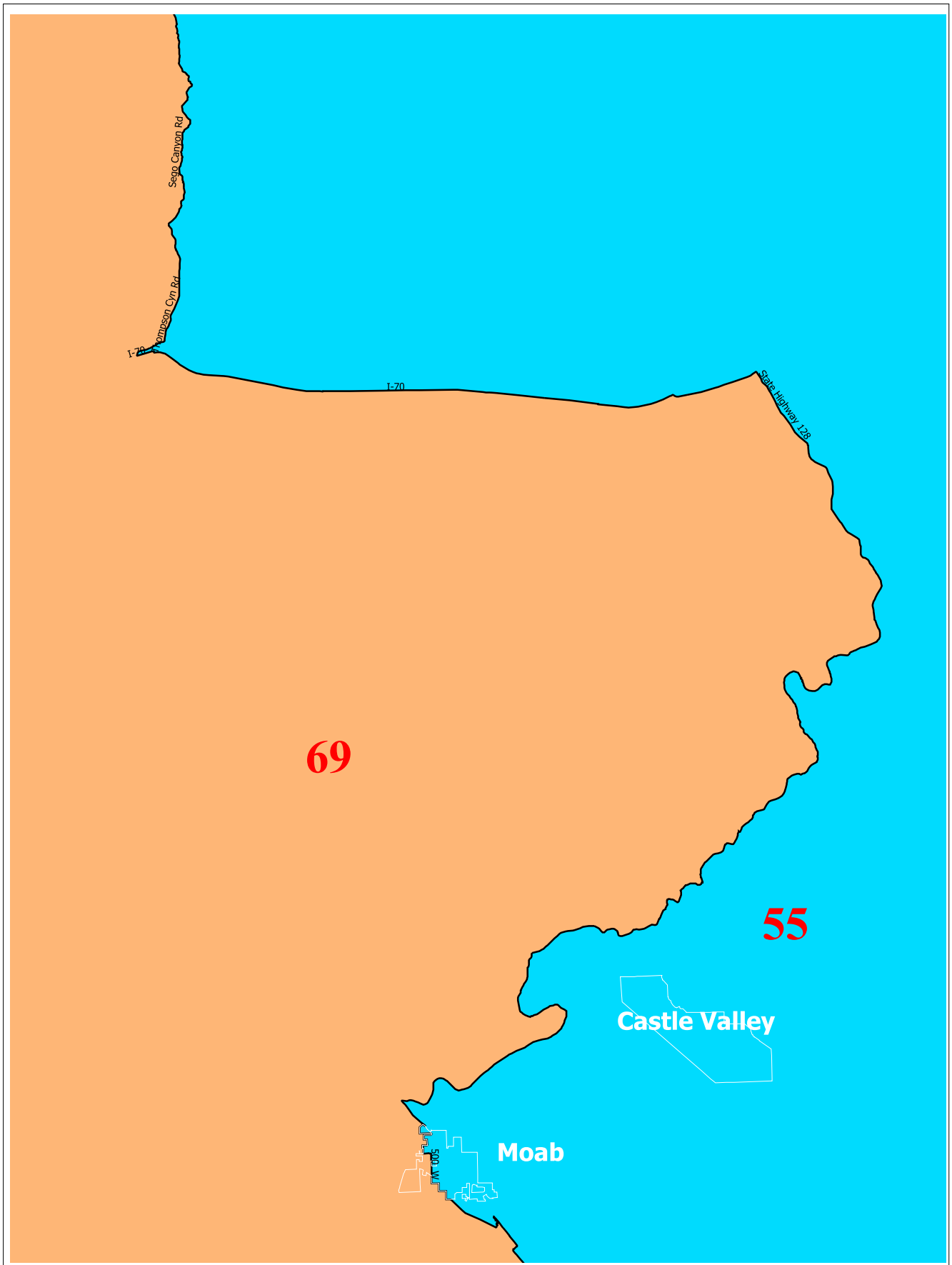
Enrolled Copy H.B. 2001
 Utah House of Representatives - Carbon
 and Emery Counties



-  Counties
-  Cities
-  Districts

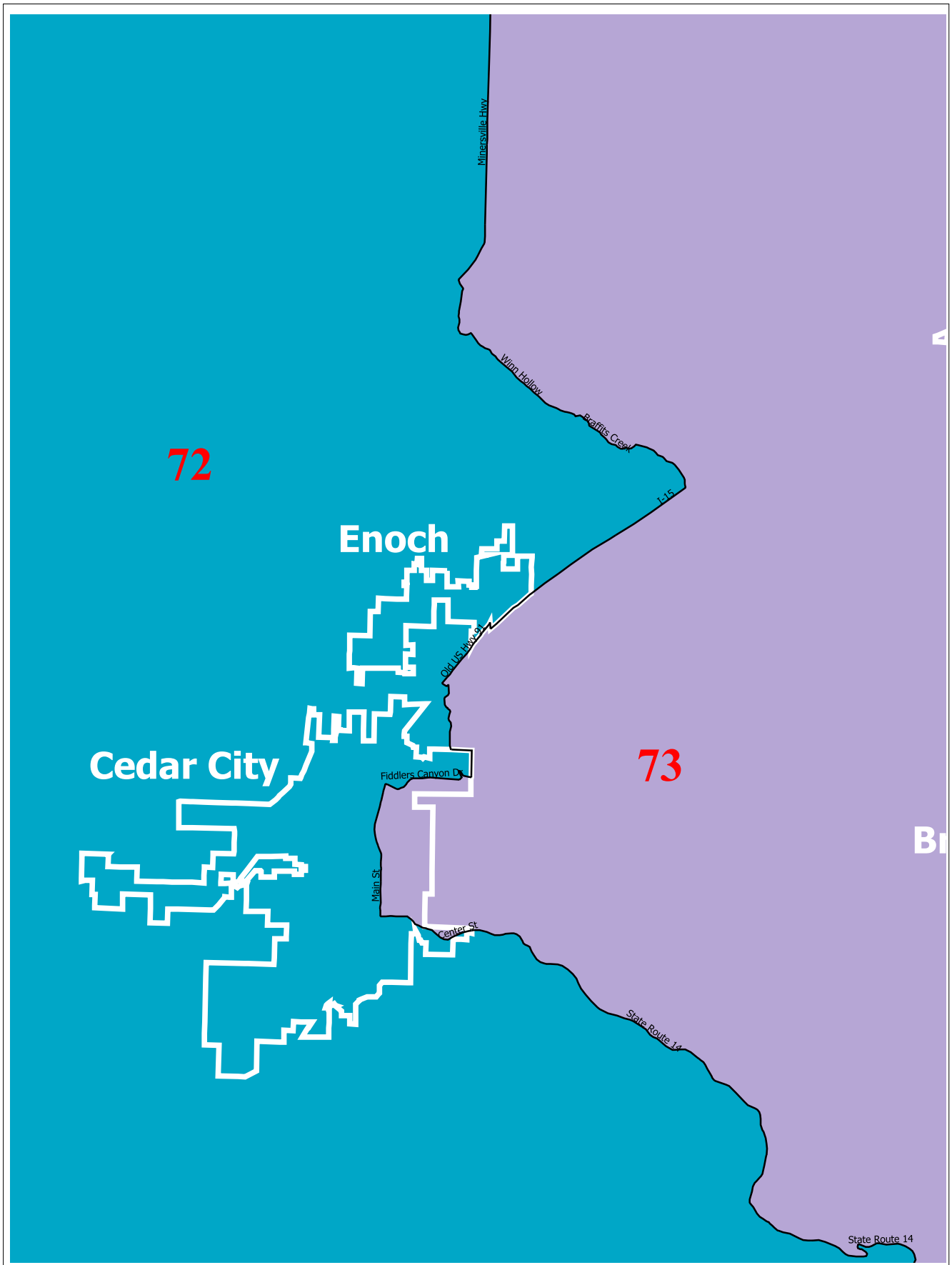
Enrolled Copy H.B. 2001
 Utah House of Representatives - Davis County





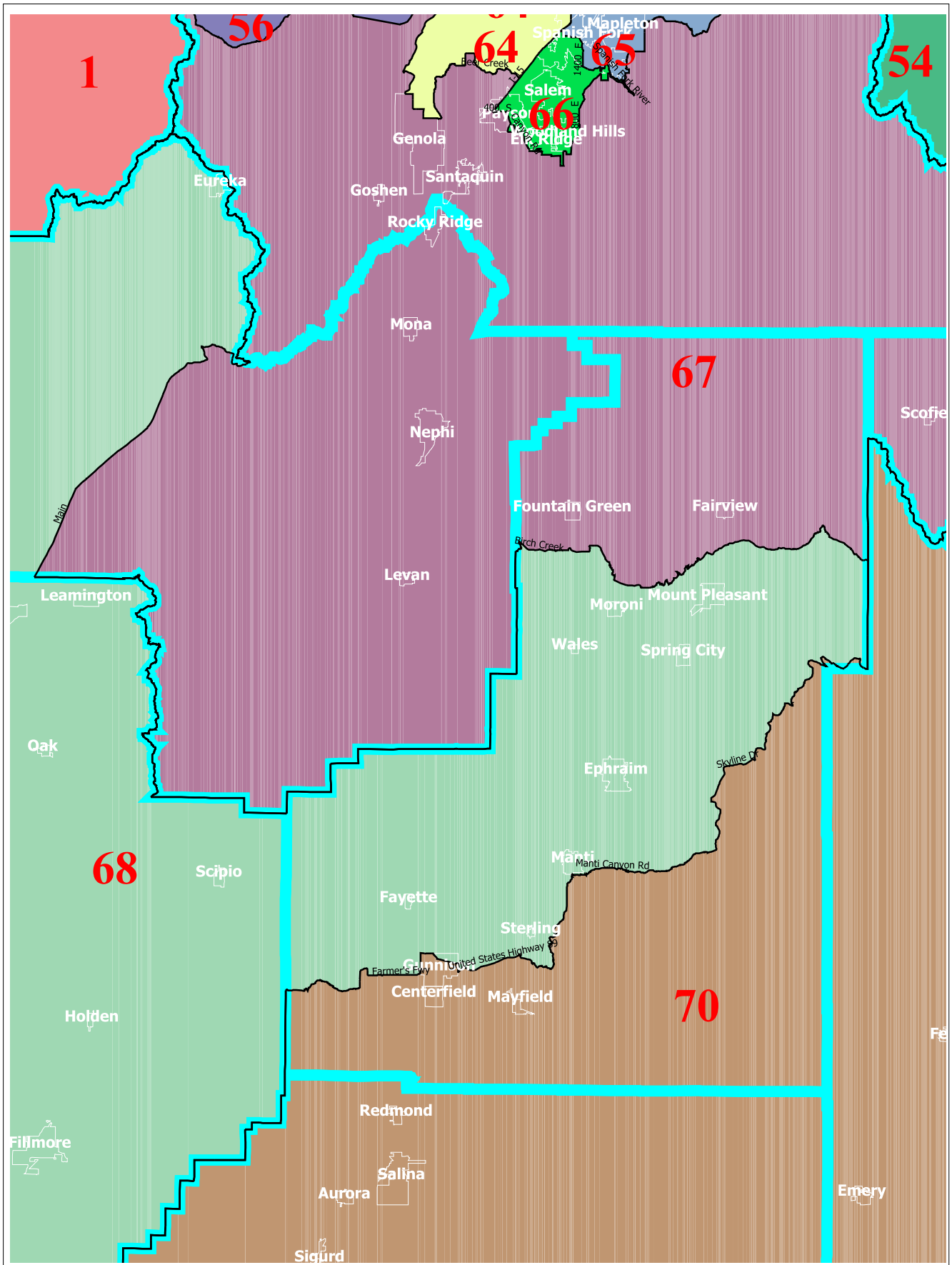
-  Counties
-  Cities
-  Districts

Enrolled Copy H.B. 2001
Utah House of Representatives - Grand County



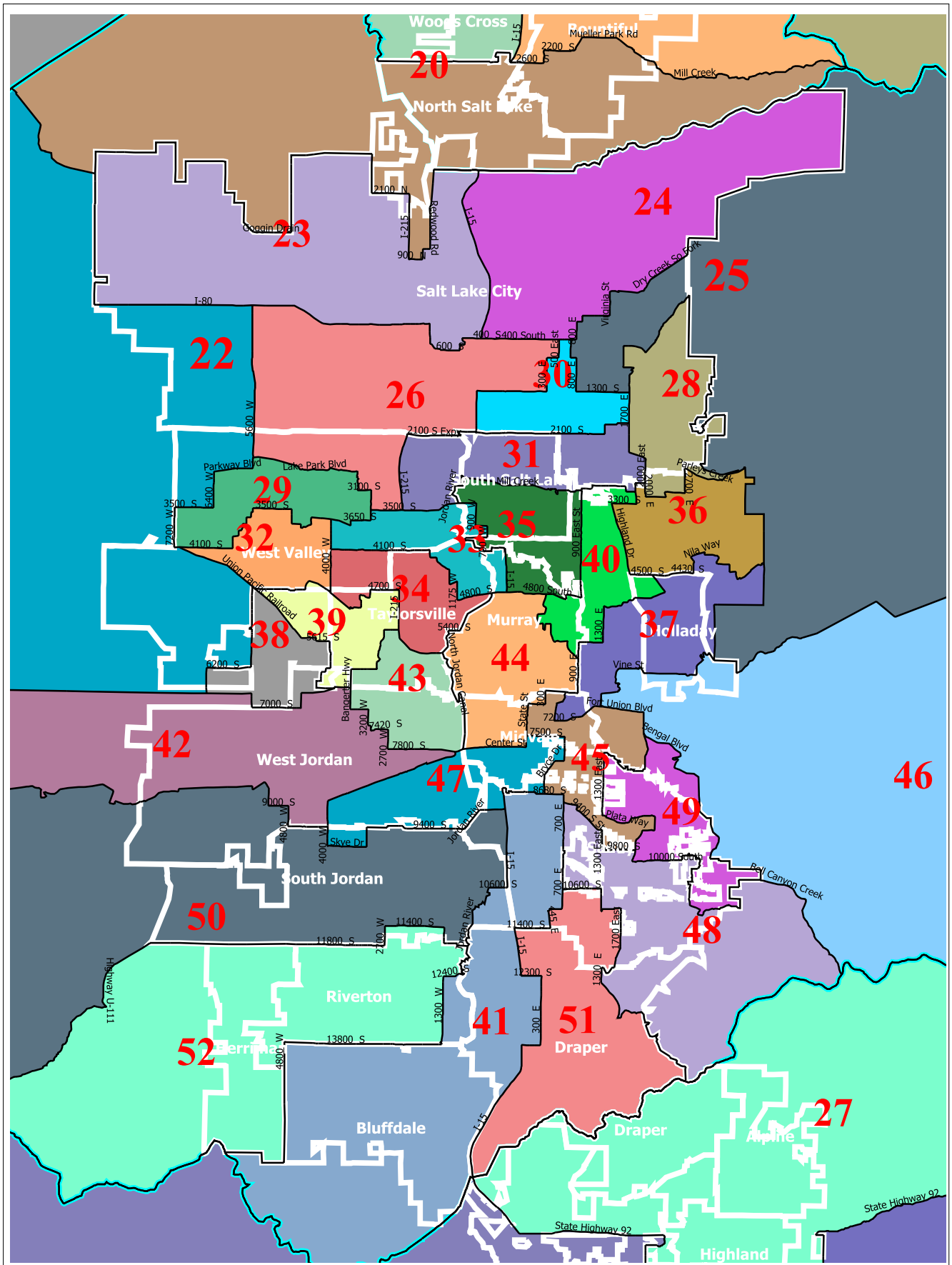
-  Counties
-  Cities
-  Districts

Enrolled Copy H.B. 2001
 Utah House of Representatives - Iron County

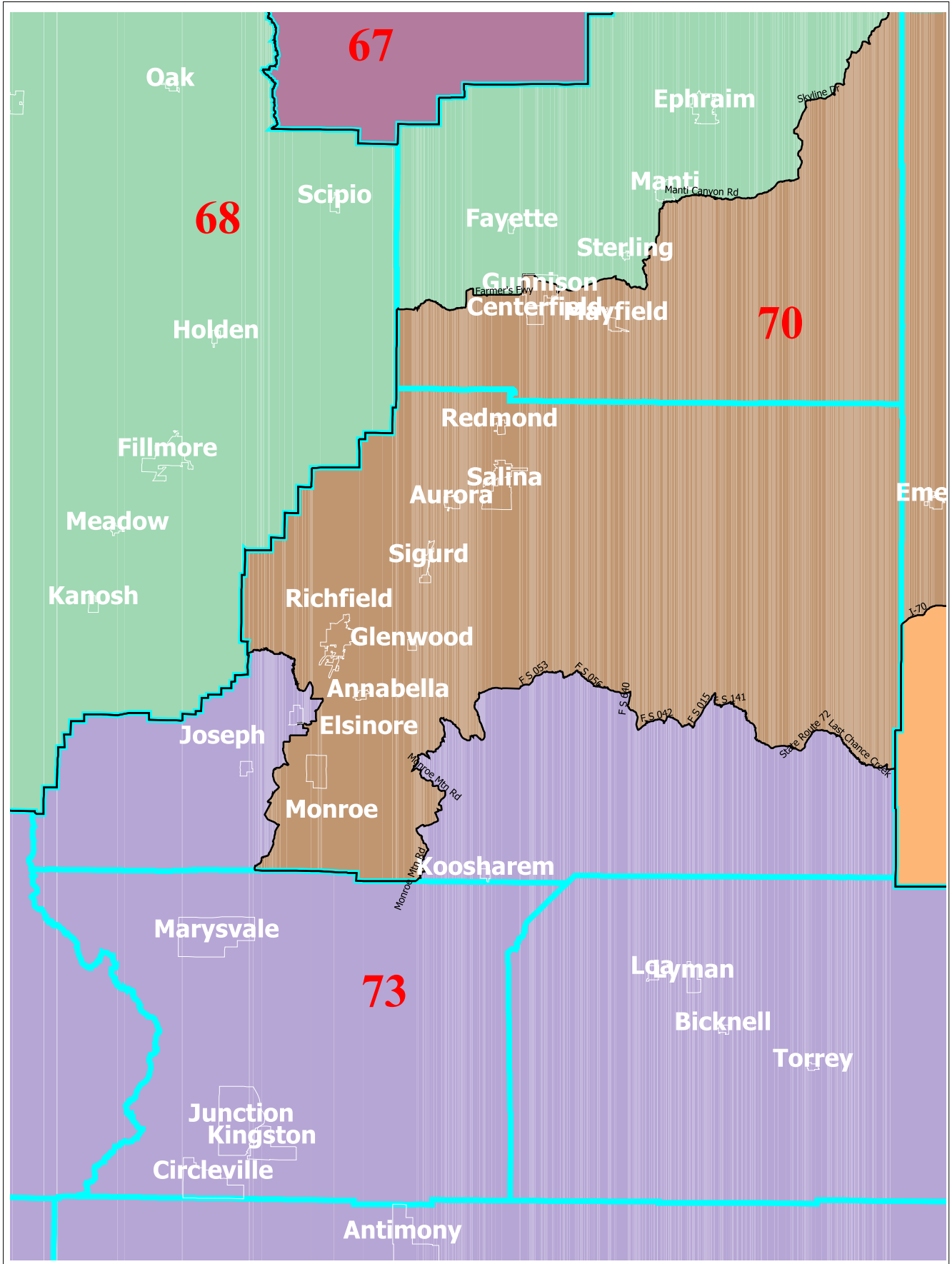


 Counties
 Cities
 Districts

Enrolled Copy H.B. 2001
 Utah House of Representatives - Juab and Sanpete Counties

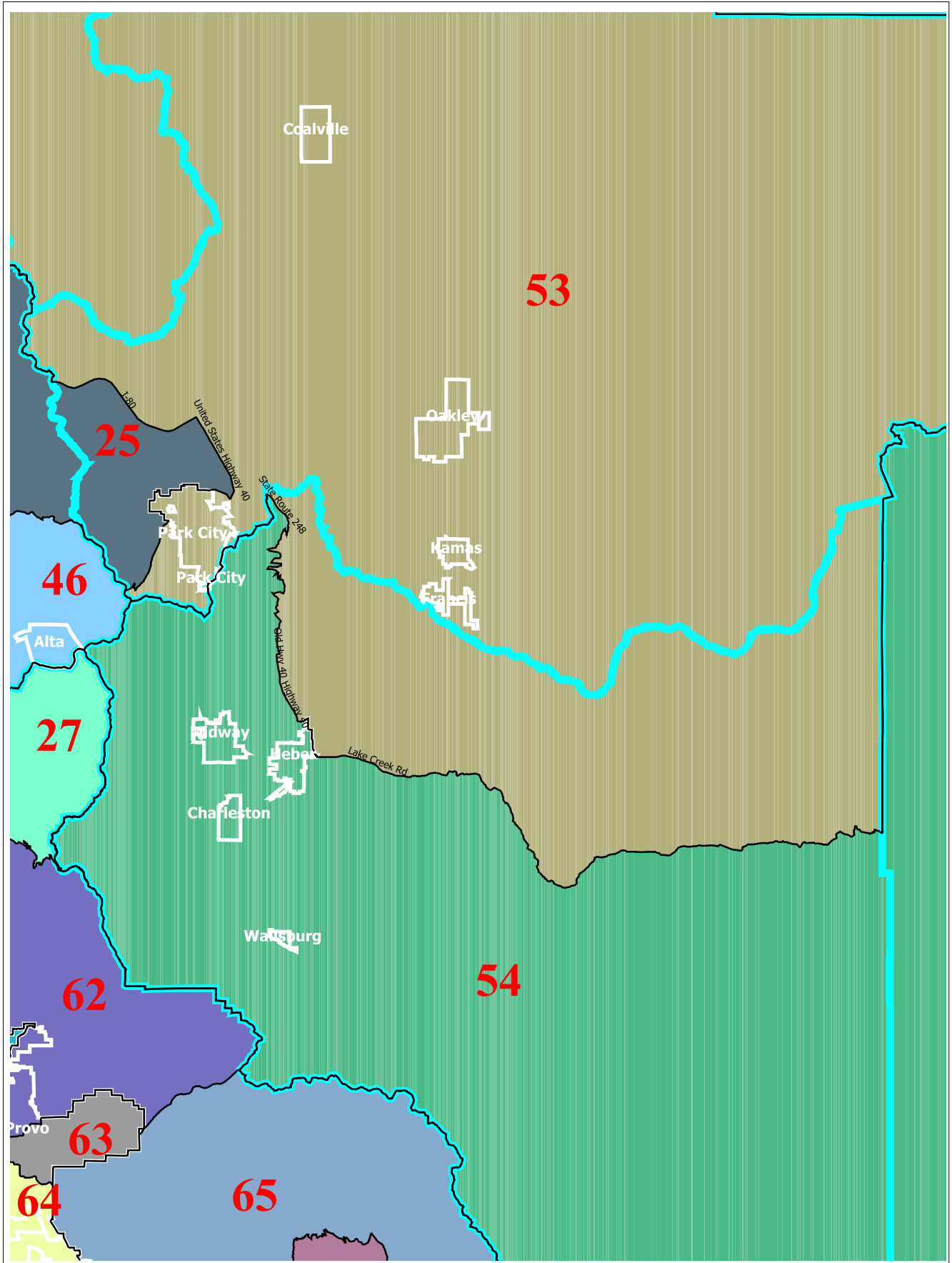


Enrolled Copy H.B. 2001
 Utah House of Representatives - Salt Lake County

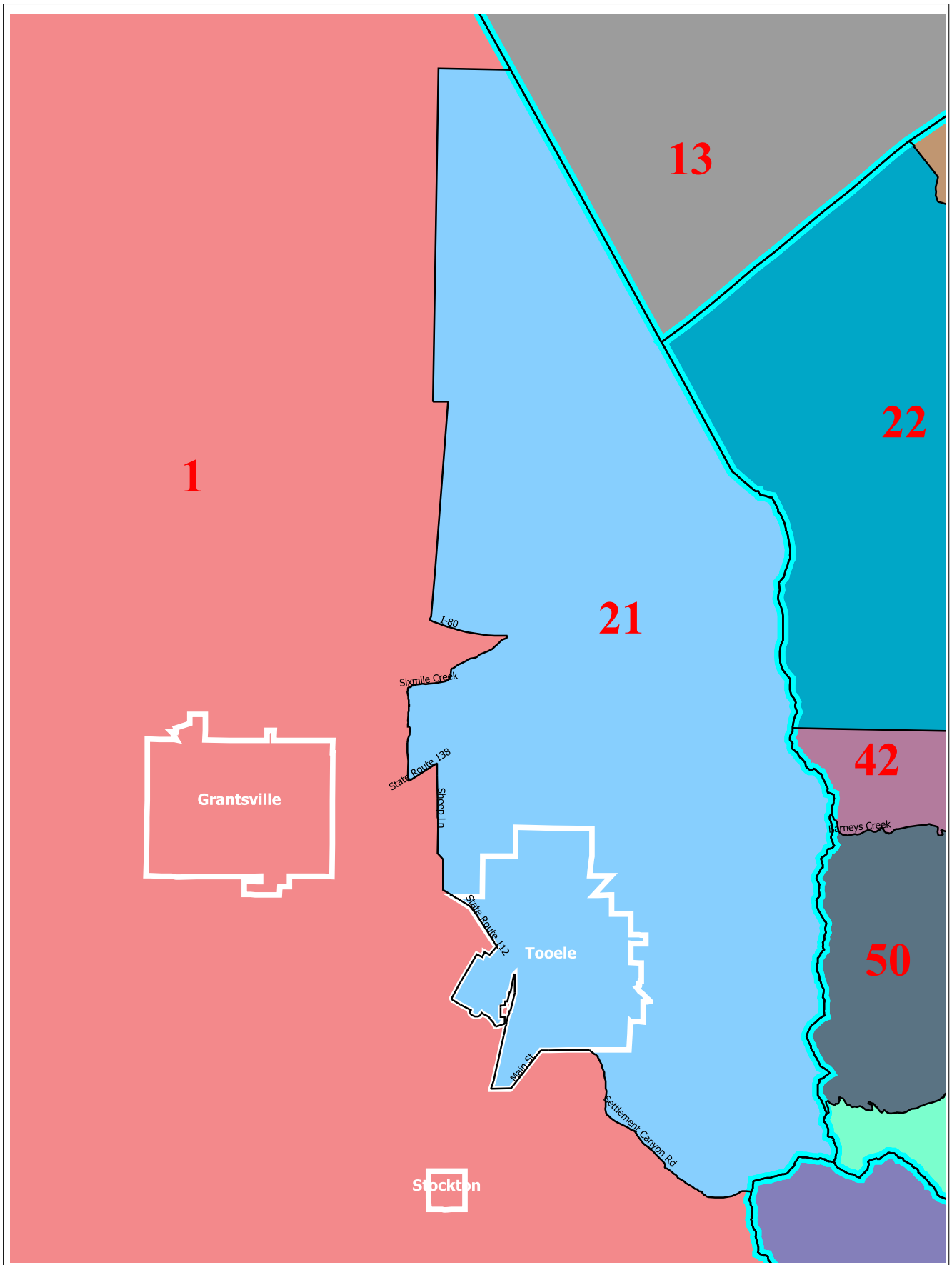


-  Counties
-  Cities
-  Districts

Enrolled Copy H.B. 2001
 Utah House of Representatives - Sevier County

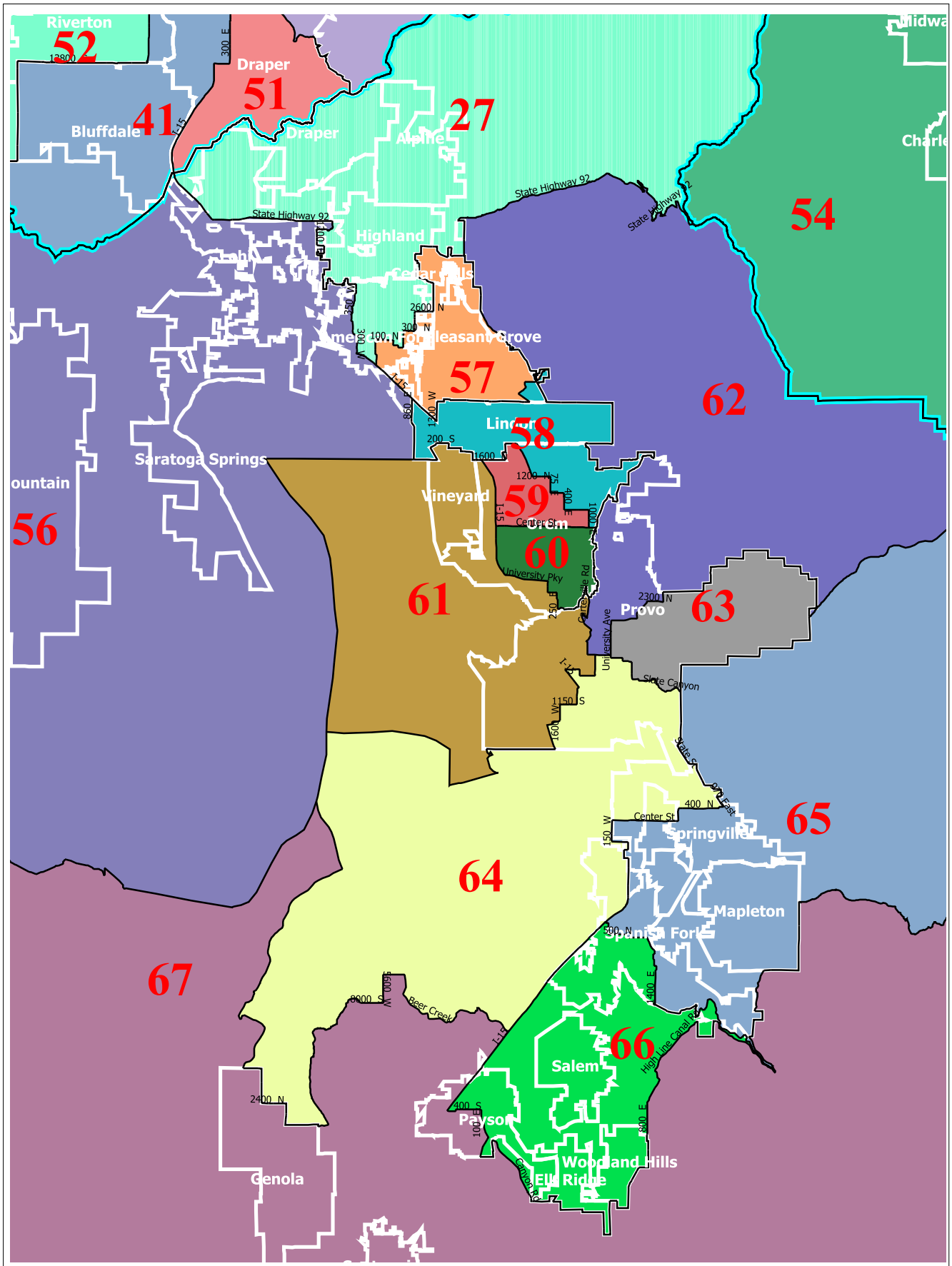


Enrolled Copy H.B. 2001
 Utah House of Representatives - Summit and Wasatch Counties



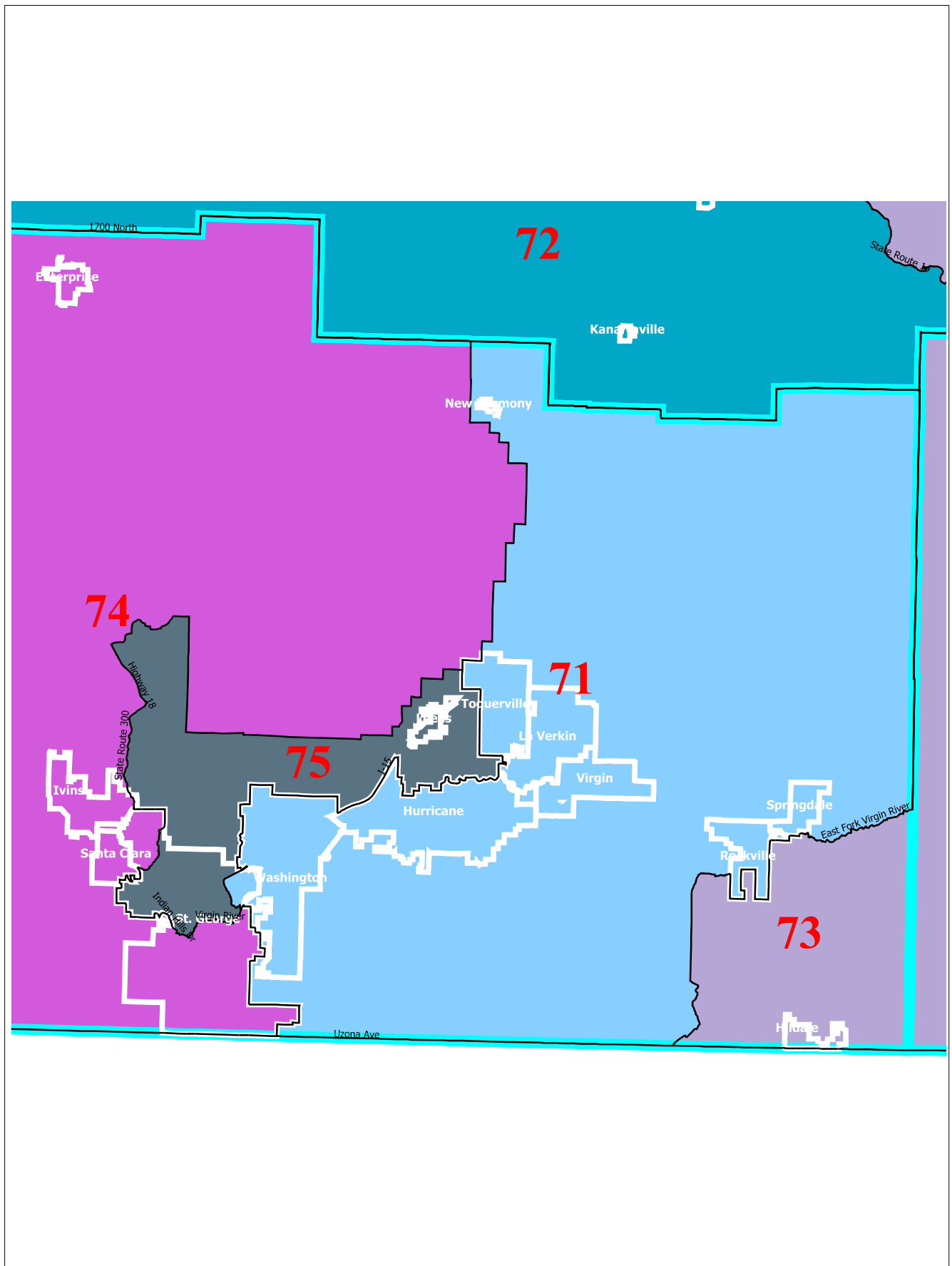
-  Counties
-  Cities
-  Districts

Enrolled Copy H.B. 2001
 Utah House of Representatives - Tooele County



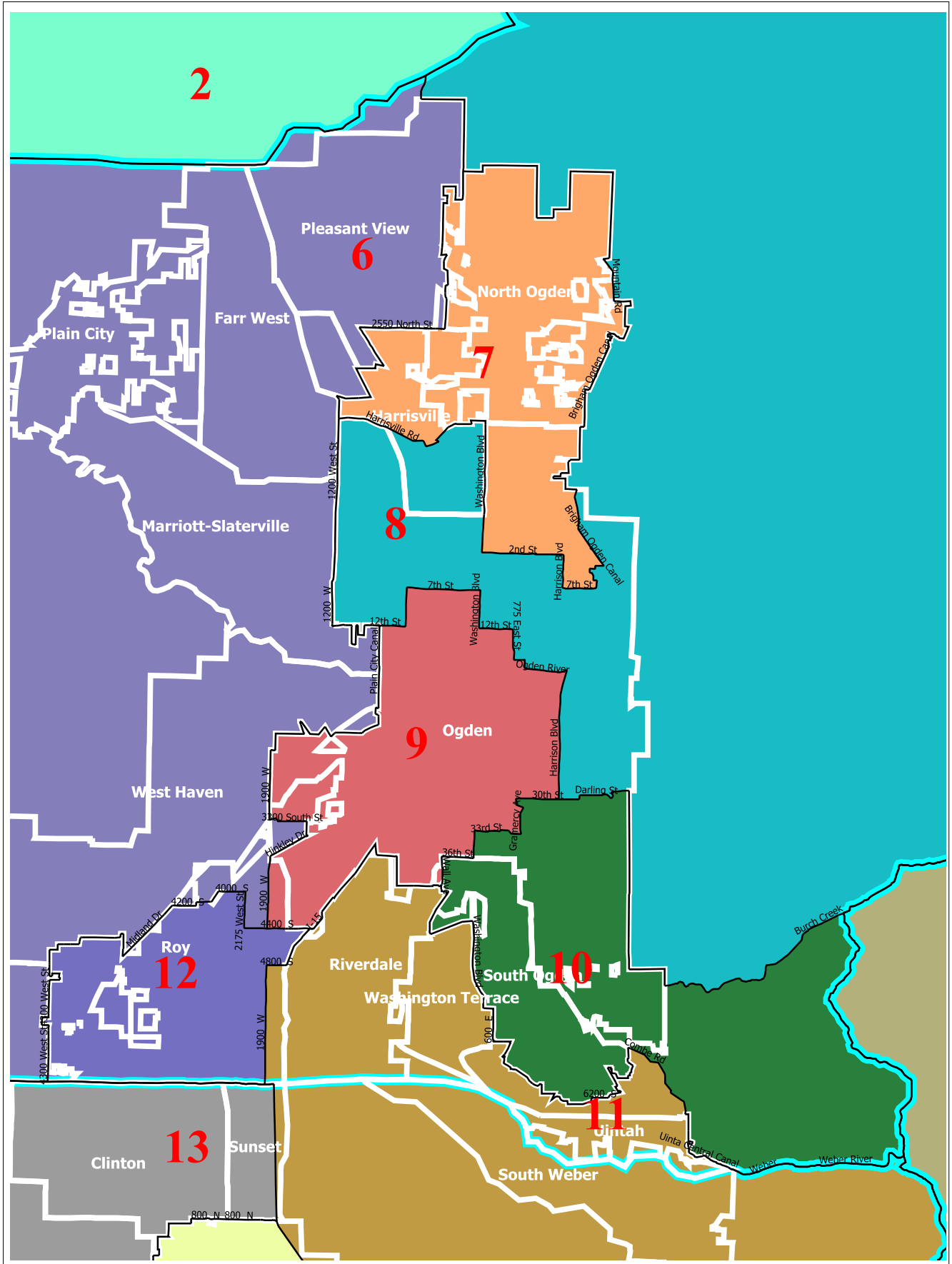
 Counties
 Cities
 Districts

Enrolled Copy H.B. 2001
 Utah House of Representatives - Utah County



 Counties
 Cities
 Districts

Enrolled Copy H.B. 2001
 Utah House of Representatives - Washington County



 Counties
 Cities
 Districts

Enrolled Copy H.B. 2001
 Utah House of Representatives - Weber County