June 2020

Demographic Profile of House District 10

A Special Report to
Representative Lawanna Shurtliff

Prepared by the
Strategic Initiatives Group
Office of Legislative Research and General Counsel

OFFICE OF LEGISLATIVE RESEARCH AND GENERAL COUNSEL
John Q. Cannon, Director
John L. Fellows, General Counsel

June 1, 2020

Representative Lawanna Shurtliff
House District 10

RE: Demographic Profile of House District 10

The Strategic Initiatives Group within the Office of Legislative Research and General Counsel has created a detailed demographic profile of the legislative district that you represent. This profile contains summaries of information from the American Community Survey, which is an ongoing nationwide survey that is conducted by the United States Census to produce information on social, economic, housing, and demographic characteristics. The information from the American Community Survey contained in this profile was obtained between January 1, 2014 and December 31, 2018, making it the most recent, accurate, complete information available.

The Strategic Initiatives Group was created to conduct long-term strategic planning to inform policy analysis on issues of statewide concern for decades to come. We hope the 2020 profiles prove helpful as you not only identify trends and issues but also as you evaluate proposals that are intended to benefit the constituencies within your district. This profile not only provides detailed demographic information about the constituents within your district, but it also provides a comparison of this information to other legislative districts and to the statewide average.

After redistricting, when legislative districts are redrawn, we will produce profiles of the new districts. This 2020 profile may be useful then, as a comparison to your new district. However this profile is used, we hope it adds value to your legislative service.

Additionally, the American Community Survey contains a great deal of information that cannot be included in a profile of this length. In truth, the American Community Survey contains more than a thousand tables, with dozens of fields each. Moreover, the United State Census Bureau conducts other surveys in addition to the American Community Survey. Please let us know if you have a question about your district that is not answered in this profile. Perhaps we can find the answer in Census data that is not used here.

Finally, if you have an idea about how the Strategic Initiatives Group may benefit the Legislature, please let us know.

Kind Regards,

Jerry Howe
Strategic Initiatives Manager

Utah State Capitol Complex | W210 House Building | P.O. Box 145210 | Salt Lake City, Utah 84114 - 5210
Office: (801) 538-1032 | Fax: (801) 538-1712

UTAH HOUSE OF REPRESENTATIVES

Location of Cities and Districts

House Districts

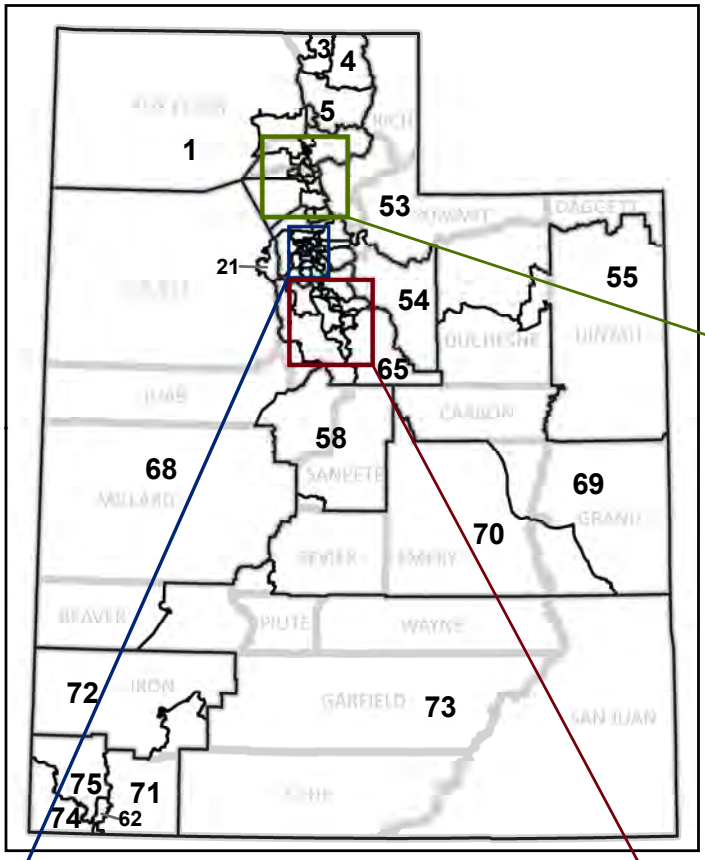

Legend

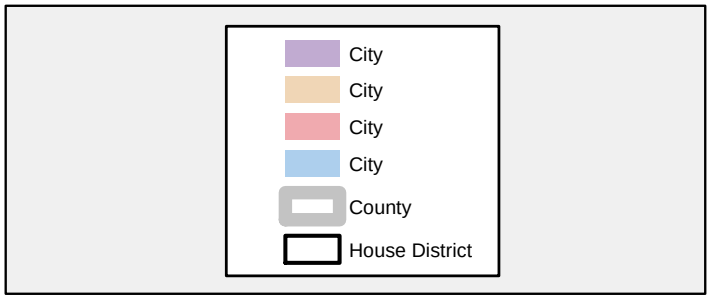

Weber and Davis County House Districts

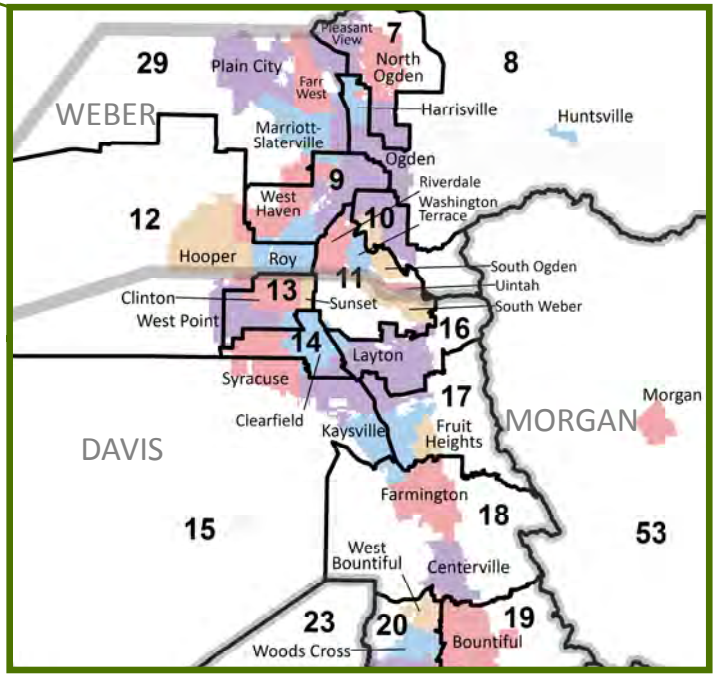

Salt Lake County House Districts

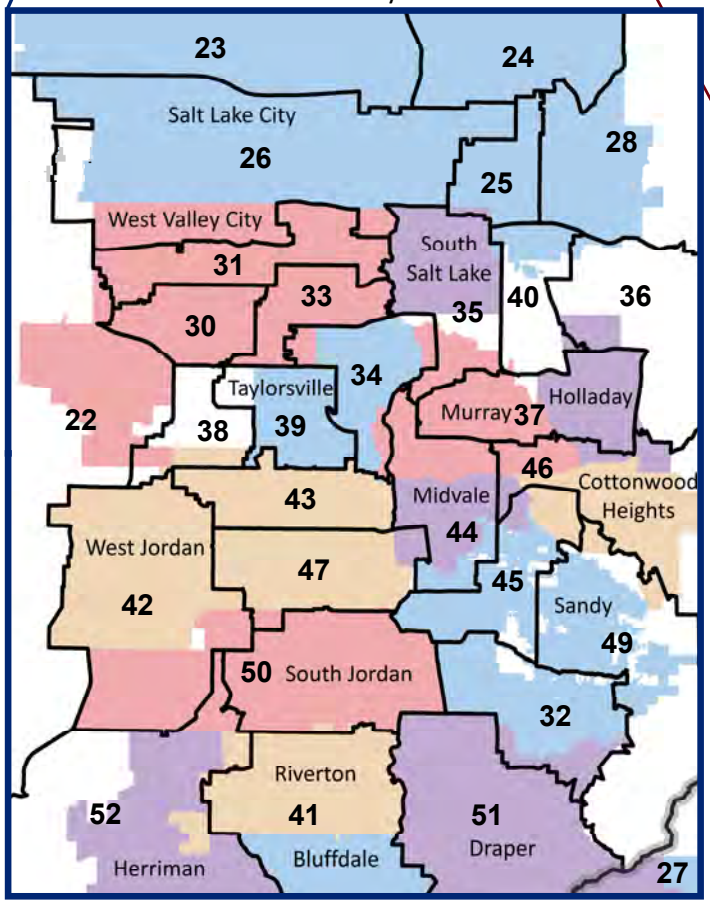

Utah County House Districts

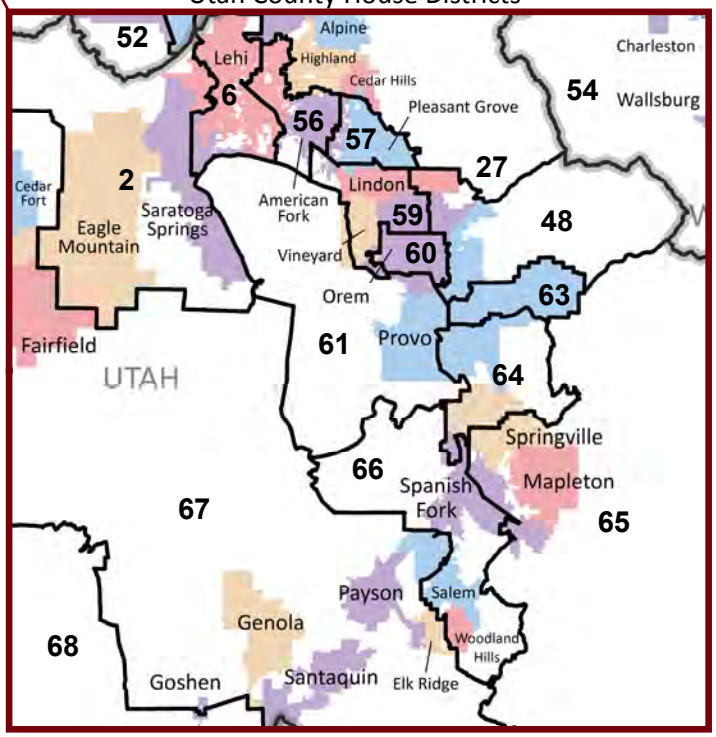

Membership of the Utah House of Representatives			
District	Representative	District	Representative
1	Joel Ferry	39	James A. Dunnigan
2	Jefferson Moss	40	Stephanie Pitcher
3	Val K. Potter	41	Mark A. Strong
4	Dan N. Johnson	42	Kim F. Coleman
5	Casey Snider	43	Cheryl K. Acton
6	A. Cory Maloy	44	Andrew Stoddard
7	Kyle R. Andersen	45	Steve Eliason
8	Steve Waldrip	46	Marie H. Poulson
9	Calvin R. Musselman	47	Steve R. Christiansen
10	Lawanna Shurtliff	48	Keven J. Stratton
11	Kelly B. Miles	49	Robert M. Spendlove
12	Mike Schultz	50	Susan Pulsipher
13	Paul Ray	51	Jeffrey D. Stenquist
14	Karianne Lisonbee	52	Candice B. Pierucci
15	Brad R. Wilson	53	Kera Birkeland
16	Stephen G. Handy	54	Tim Quinn
17	Stewart E. Barlow	55	Scott H. Chew
18	Timothy D. Hawkes	56	Kay J. Christofferson
19	Raymond P. Ward	57	Jon Hawkins
20	Melissa G. Ballard	58	Derrin R. Owens
21	Douglas V. Sagers	59	Val L. Peterson
22	Susan Duckworth	60	Brad M. Daw
23	Sandra Hollins	61	Marsha Judkins
24	Jennifer Dailey-Provost	62	Travis M. Seegmiller
25	Joel K. Briscoe	63	Adam Robertson
26	Angela Romero	64	Norman K. Thurston
27	Brady Brammer	65	Francis D. Gibson
28	Brian S. King	66	Michael K. McKell
29	Lee B. Perry	67	Marc K. Roberts
30	Mike Winder	68	Merrill F. Nelson
31	Elizabeth Weight	69	Christine F Watkins
32	Suzanne Harrison	70	Carl R. Albrecht
33	Craig Hall	71	Bradley G. Last
34	Karen Kwan	72	Rex P. Shipp
35	Mark A. Wheatley	73	Phil Lyman
36	Patrice M. Arent	74	V. Lowry Snow
37	Carol Spackman Moss	75	Walt Brooks
38	Eric K. Hutchings		

Demographic Profile of House District 10

June 2020

Prepared by the
Strategic Initiatives Group
Jerry Howe, Manager
Joseph Wade

Office of Legislative Research and General Counsel
Using Data Collected by the United States Census Bureau
(American Community Survey 2014-2018 5-year Data Release)

Utah State Capitol Complex, House Building Suite W210
Salt Lake City, Utah 84114-5210

OLRGC
Office of Legislative Research and General Counsel

Table of Contents

Page

DISTRICT PROFILE 4

COMPARISON CHARTS AND MAPS

Age 6
Race 10
Hispanic or Latino 12
Language Spoken at Home 14
Birthplace and Citizenship 16
Household Type 20
Household Type and Size 22
Marital Status 24
Women Giving Birth 26
Child Living Arrangements 28
Grandparent Living with Grandchild 30
Education - Highest Level of Attainment 32
Bachelor's Degree Attainment 34
Veterans 36
Employment by Industry 38
Means of Transportation to Work 42
Travel Time to Work 44
Sources of Household Income 46
Household Income 48
Poverty 50
Food Stamps by Poverty Status 52
Food Stamps and Cash Public Assistance 54
Housing 56
Home Ownership 58
Mortgage Status 60
Year Moved into Unit 62
Moved in Past Year 64
Vacancy Rates 66

APPENDIX

Table 1 - Age 70
Table 2 - Race 71
Table 3 - Hispanic or Latino 72
Table 4 - Language Spoken at Home 73
Table 5 - Birthplace and Citizenship 74

Table of Contents (continued)

Page

Table 6 - Household Type. 75
Table 7 - Household Type and Size.. 76
Table 8 - Marital Status. 77
Table 9 - Women Giving Birth. 78
Table 10 - Child Living Arrangements. 79
Table 11 - Grandparent Living with Grandchild. 80
Table 12 - Education - Highest Level of Attainment. 81
Table 13 - Bachelor's Degree Attainment. 82
Table 14 - Veterans. 83
Table 15 - Employment by Industry. 84
Table 16 - Means of Transportation to Work. 86
Table 17 - Travel Time to Work. 87
Table 18 - Sources of Household Income. 88
Table 19 - Household Income. 89
Table 20 - Poverty. 90
Table 21 - Food Stamps by Poverty Status. 91
Table 22 - Food Stamps and Cash Public Assistance. 92
Table 23 - Housing. 93
Table 24 - Home Ownership. 94
Table 25 - Mortgage Status. 95
Table 26 - Year Moved into Unit. 96
Table 27 - Moved in Past Year. 97
Table 28 - Vacancy Rates. 98

Demographic Profile of House District 10

Subject	District	State
Percentage of Population, by Age		
0-4 Years	8%	8%
5-17 Years	19%	22%
18-24 Years	13%	11%
25-44 Years	29%	28%
45-64 Years	22%	20%
65+ Years	10%	11%
Percentage of Population, by Race		
White	86%	86%
Black	2%	1%
American Indian	1%	1%
Asian	1%	2%
Hawaiian or Pacific Islander	0%	1%
Other Single Race	6%	5%
Two or More Races	4%	3%
Percentage of Population, by Hispanic or Latino		
Hispanic or Latino	28%	14%
Not Hispanic or Latino	72%	86%
Percentage of Population Age 5+, by Language Spoken at Home		
English Only	76%	85%
Spanish	21%	10%
Other Indo-European	1%	2%
Asian or Pacific Islander	1%	2%
Other	0%	1%
Percentage of Population, by Birthplace and Citizenship Status		
Born in Utah	58%	62%
Born in Another Western State	16%	18%
Born Elsewhere as a U.S. Citizen	13%	12%
Naturalized Citizen	4%	3%
Not a Citizen	9%	5%
Percentage of Households, by Household Type		
Family, Married Couple, with Children <18 Yrs	24%	32%
Family, Single Parent, with Children <18 Yrs	13%	9%
Family, No Children <18 Present	34%	34%
Nonfamily, Person Living Alone	20%	19%
Nonfamily, Two or More Unrelated Persons	9%	6%
Percentage of Households, by Household Type and Size		
Family, 2 Persons	28%	27%
Family, 3-4 Persons	29%	28%
Family, 5-6 Persons	11%	15%
Family, 7+ Persons	2%	4%
Nonfamily, 1 Person	20%	19%
Nonfamily, 2 Persons	6%	4%
Nonfamily, 3+ Persons	3%	2%
Percentage of Population Age 30-74, by Marital Status		
Married, Spouse Present	62%	69%
Married, Spouse Not Present	5%	4%
Widowed	3%	3%
Divorced	17%	13%
Never Married	13%	11%

Subject	District	State
Percentage of Women in Each Age Category Giving Birth in the Past 12 Months		
15-19 Years	1%	1%
20-24 Years	7%	8%
25-29 Years	16%	15%
30-34 Years	9%	14%
35-39 Years	5%	7%
40-44 Years	2%	2%
45-50 Years	0%	0%
Percentage of Children Age 0-17 Living with Parent(s), by Living Arrangement		
Living with 2 Parents, Both in Labor Force	45%	43%
Living with 2 Parents, One in Labor Force	22%	38%
Living with 2 Parents, Neither in Labor Force	0%	1%
Living with 1 Parent, Parent in Labor Force	27%	16%
Living with 1 Parent, Parent Not in Labor Force	5%	3%
Percentage of Households, by Grandparent Living with Grandchild Age 0-17		
Grandparents Not Living with Grandchildren	97%	96%
Grandparents Living with Grandchildren, Grandparent is Not Financially Responsible	2%	3%
Grandparents Living with Grandchildren, Grandparent is Financially Responsible	1%	1%
Percentage of Population Age 25+, by Highest Level of Educational Attainment		
No High School Diploma	14%	8%
High School Graduate	25%	23%
Some College	25%	26%
Associate's Degree	8%	10%
Bachelor's Degree	18%	22%
Master's, Doctorate, or Professional Degree	10%	11%
Percentage of Population in Each Age Category Who Have Achieved a Bachelor's Degree or Higher		
Male and Female		
25-34 Years	26%	33%
35-44 Years	24%	36%
45-64 Years	27%	32%
65+ Years	34%	32%
Male		
25-34 Years	23%	31%
35-44 Years	28%	38%
45-64 Years	27%	35%
65+ Years	47%	40%
Female		
25-34 Years	29%	35%
35-44 Years	21%	35%
45-64 Years	26%	29%
65+ Years	23%	24%
Percentage of Civilians in Each Age Category Who are Veterans		
18-34 Years	4%	2%
35-54 Years	5%	4%
55-64 Years	12%	7%
65-74 Years	18%	17%
75+ Years	25%	23%

Demographic Profile of House District 10

Subject	District	State
Percentage of Civilian Employed Workers Age 16+, by Industry of Employment		
Ag, Forestry, Mining, Fishing, Hunting	2%	2%
Construction	7%	7%
Manufacturing	14%	11%
Wholesale Trade	2%	3%
Retail Trade	11%	12%
Transp., Warehousing, Utilities	3%	5%
Information	1%	2%
Finance, Insurance, Real Estate	4%	7%
Prof., Scientific, Mgmt, Admin., Waste Mgmt Svcs	11%	12%
Educ., Hlth Care, Social Assist.	23%	22%
Arts, Entertain, Rec., Accomm., Food	10%	9%
Public Administration	7%	5%
Other Services	4%	4%
Percentage of Workers Age 16+, by Means of Transportation to Work		
Work at Home	4%	6%
Drive Alone	80%	76%
Car Pool	9%	11%
Public Transport.	2%	2%
Walk or Bike	3%	3%
Other	1%	1%
Percentage of Workers Age 16+ Who Do Not Work at Home, by Travel Time		
0-14 Minutes	38%	33%
15-29 Minutes	38%	40%
30-44 Minutes	13%	16%
45-59 Minutes	6%	5%
60+ Minutes	5%	5%
Percentage of Aggregate Household Income, by Source		
Wage or Salary	73%	78%
Self-employment	5%	5%
Interest, Dividends, or Net Rental	6%	4%
Social Security	6%	6%
Supplemental Security	1%	0%
Cash Public Assistance	0%	0%
Retirement	8%	5%
Other	1%	1%
Percentage of Households, by Household Income		
< $15,000	12%	7%
$15,000 - $29,999	14%	11%
$30,000 - $44,999	15%	13%
$45,000 - $59,999	15%	12%
$60,000 - $74,999	11%	12%
$75,000 - $99,999	12%	15%
$100,000 - $149,999	12%	18%
$150,000 - $199,999	5%	6%
$200,000+	4%	6%
Percentage of Households in Poverty, by Household Type		
Married Couple Family	24%	27%
Male Householder Family	5%	5%
Female Householder Family	26%	22%
Non-family Household	45%	46%

Subject	District	State
Percentage of Households, by Poverty and Receipt of Food Stamps		
In Poverty, Received Food Stamps	9%	3%
In Poverty, Did Not Receive Food Stamps	9%	7%
Not in Poverty, Received Food Stamps	5%	4%
Not in Poverty, Did Not Receive Food Stamps	77%	86%
Percentage of Households Receiving, or Not Receiving, Food Stamps or Cash Public Assistance		
Received Food Stamps or Cash Public Assistance	15%	8%
Did Not Receive Food Stamps or Cash Public Assistance	85%	92%
Percentage of Housing Units, by Type of Structure		
House Detached	68%	69%
House Attached	5%	6%
2-4 Apts	13%	7%
5-19 Apts	6%	8%
20-49 Apts	4%	3%
50+ Apts	3%	3%
Mobile Home	0%	3%
Boat, RV, Van, etc.	0%	0%
Percentage of Occupied Housing Units, by Owned or Rented		
Owner-Occupied	61%	70%
Renter-Occupied	39%	30%
Percentage of Owner-Occupied Housing Units, by Mortgage Status		
Mortgage, No 2nd Mortgage, No Home Equity	63%	60%
Mortgage, 2nd Mortgage, No Home Equity	3%	3%
Mortgage, No 2nd Mortgage, Home Equity	5%	7%
Mortgage, 2nd Mortgage, Home Equity	0%	0%
No Mortgage	29%	29%
Percentage of Population, by Occupant Type and Length of Occupancy		
Owner-Occupied, Moved in Before 2010	38%	44%
Owner-Occupied, Moved in 2010-2014	15%	19%
Owner-Occupied, Moved in After 2014	8%	10%
Renter-Occupied, Moved in Before 2010	8%	4%
Renter-Occupied, Moved in 2010-2014	17%	13%
Renter-Occupied, Moved in After 2014	13%	11%
Percentage of Population Age 1+, by Moved in the Past Year		
Lived in Same House 1 Year Ago	84%	83%
Moved from Same City	6%	4%
Moved within Same County, but Different City	3%	5%
Moved from Different County within Utah	4%	3%
Moved from Another Western State	1%	2%
Moved from a Non-western State	1%	1%
Moved from Abroad	1%	1%
Percentage of Housing Units, by Vacancy		
Housing Unit Vacant	9%	10%
Housing Unit Occupied	91%	90%

Figure 1.1 - AGE

Percentage of Population, by Age

(Categories are mutually exclusive and sum to 100%)

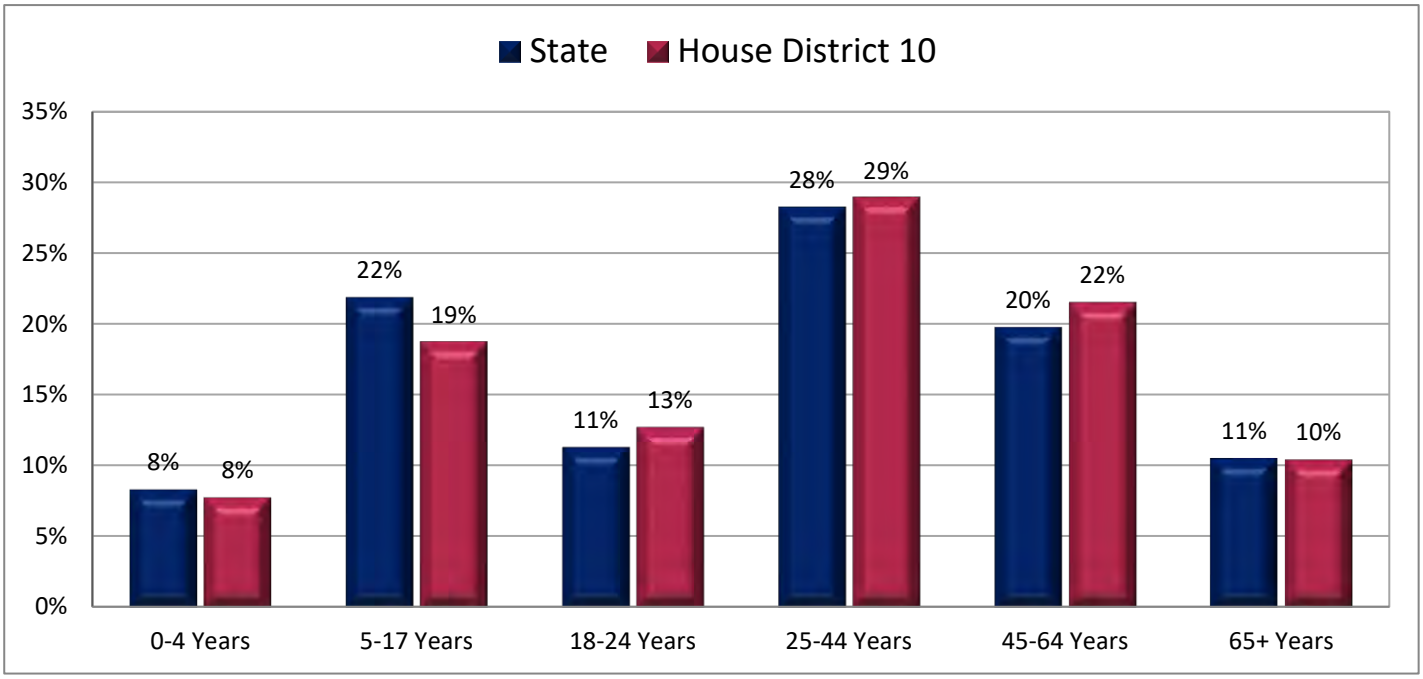

Figure 1.2 - AGE

Percentage of Population Age 0-4

(First category in Figure 1.1; same data presented in Figure 1.3; additional data in Table 1 of the appendix)

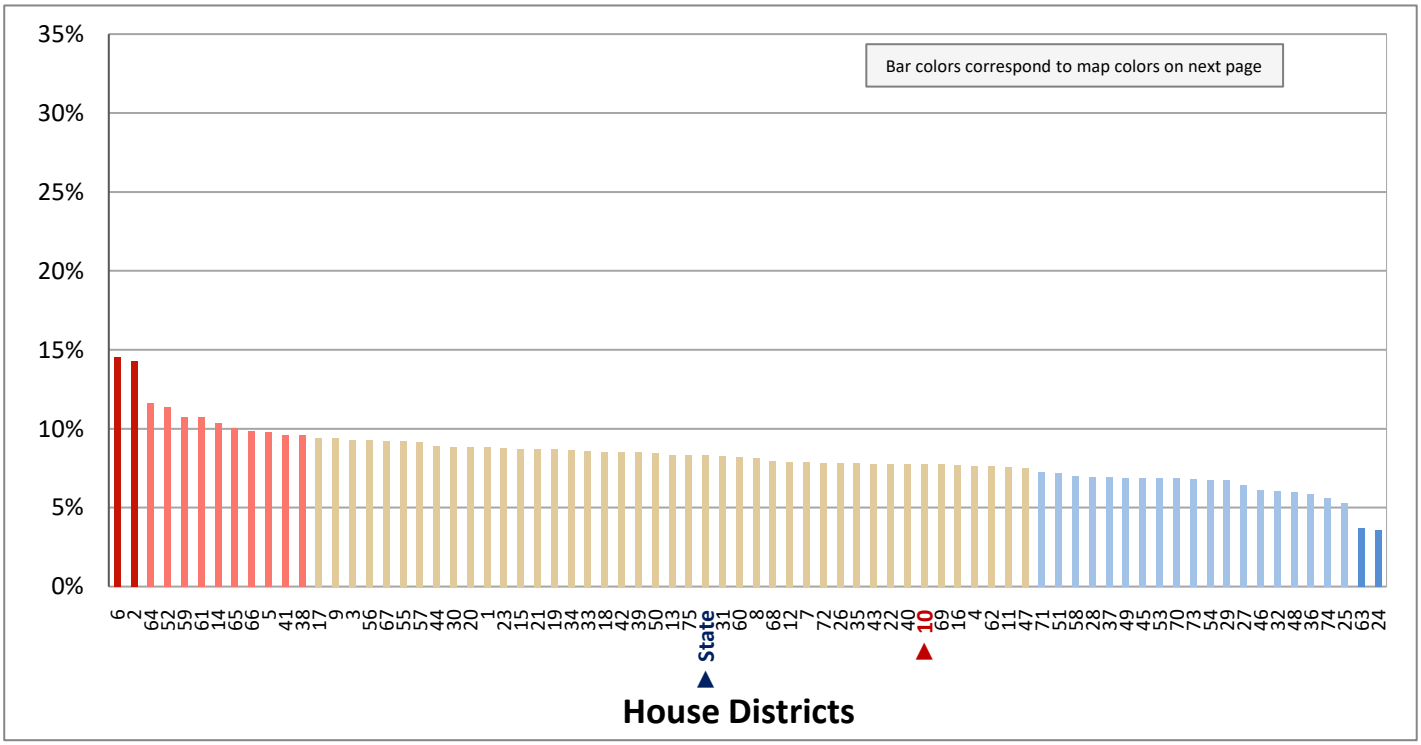

Figure 1.3 - AGE

Percentage of Population Age 0-4

House Districts

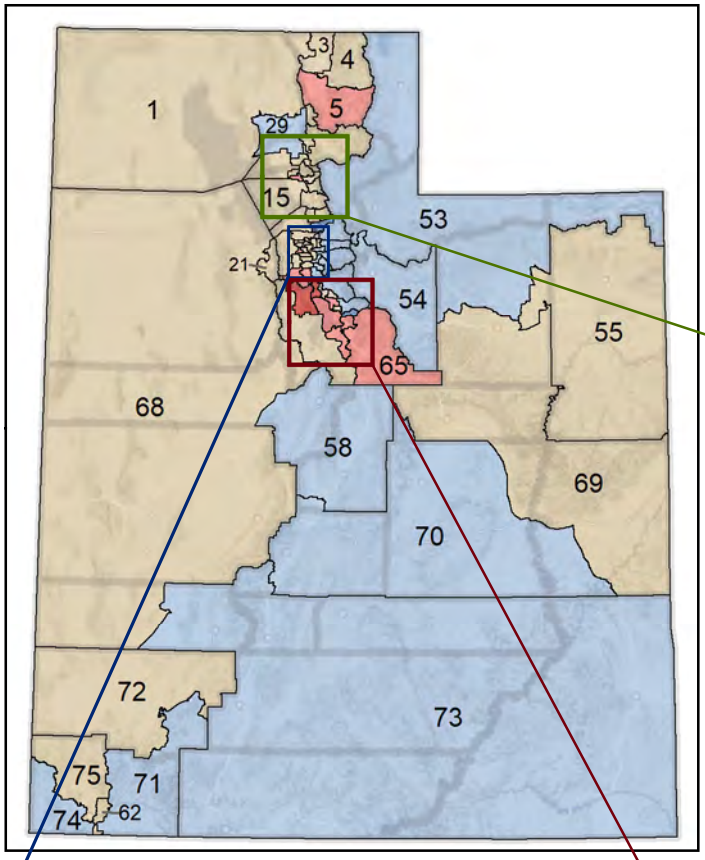

Legend

(Same data presented in Figure 1.2)

Number of Districts in Range	Values in Range
2	14% - 15%
10	10% - 12%
42	8% - 9%
19	5% - 7%
2	4%

Weber and Davis County House Districts

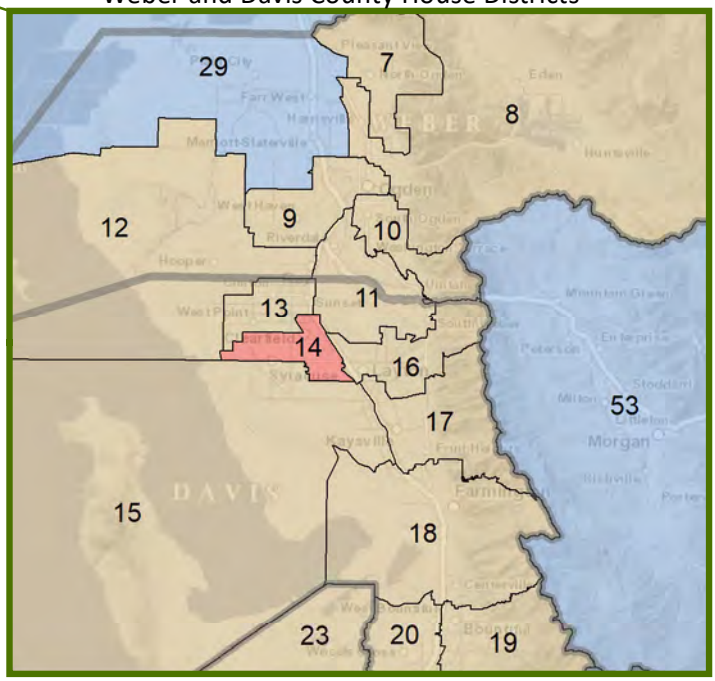

Salt Lake County House Districts

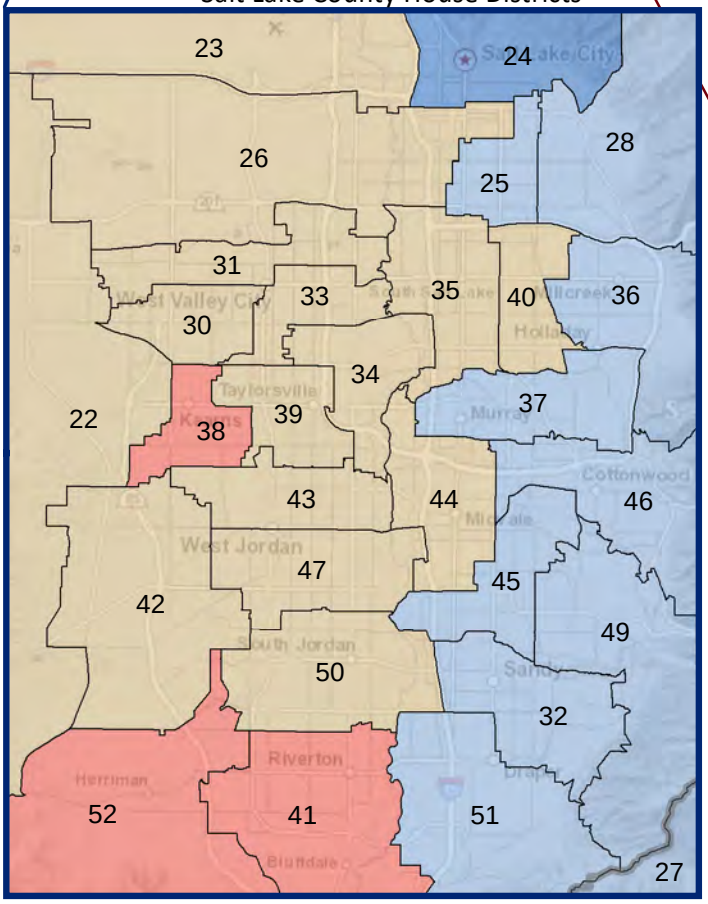

Utah County House Districts

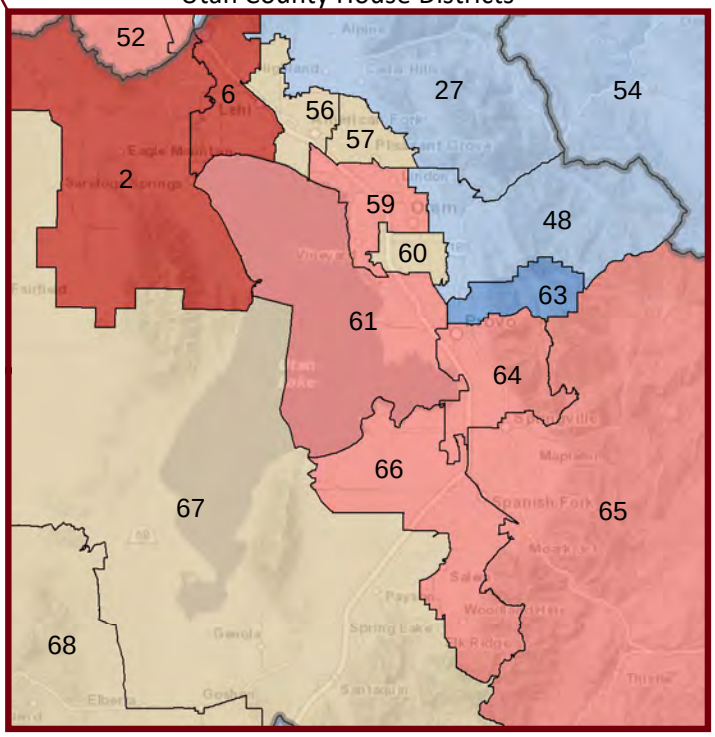

Figure 1.4 - AGE

Percentage of Population Who are School Age Children (Age 5-17)

(Second category in Figure 1.1; same data presented in Figure 1.6; additional data in Table 1 of the appendix)

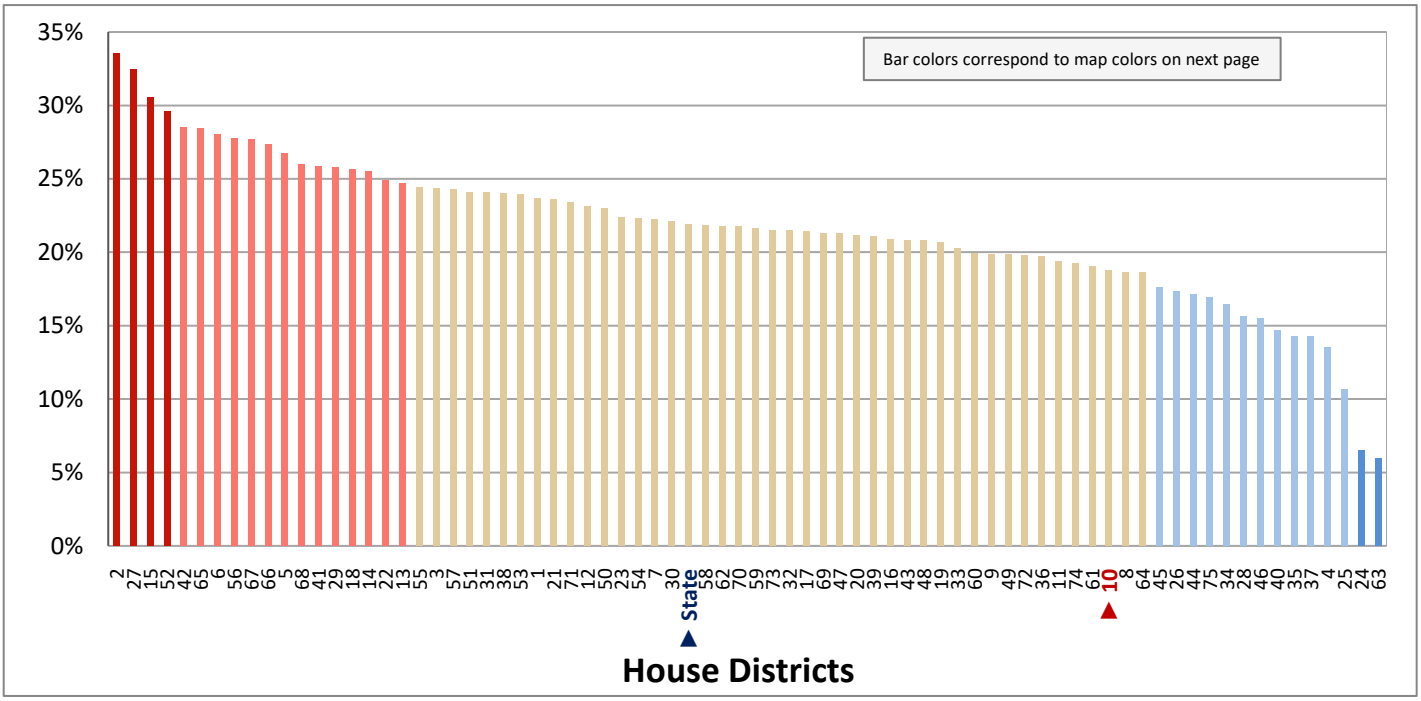

Figure 1.5- AGE

Percentage of Population Age 65+

(Last category in Figure 1.1; additional data in Table 1 of the appendix)

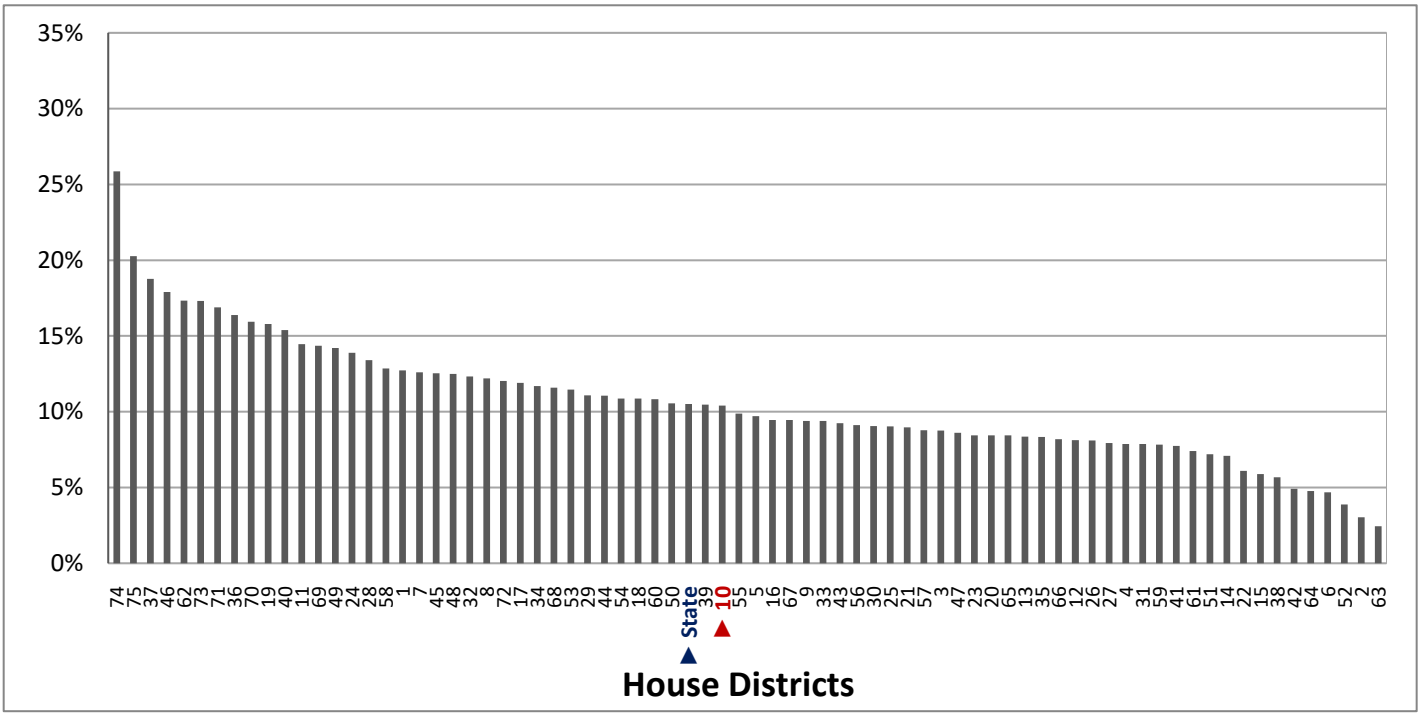

Figure 1.6 - AGE

Percentage of Population Who are School Age Children (Age 5-17)

House Districts

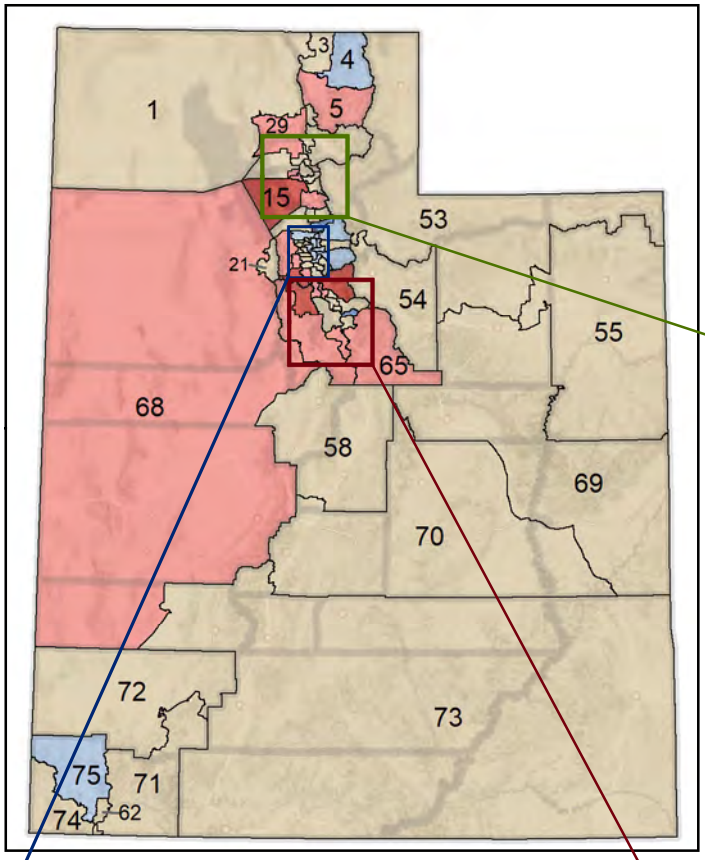

Legend

(Same data presented in Figure 1.4)

Number of Districts in Range	Values in Range
4	30% - 34%
14	25% - 29%
43	19% - 24%
12	11% - 18%
2	6%

Weber and Davis County House Districts

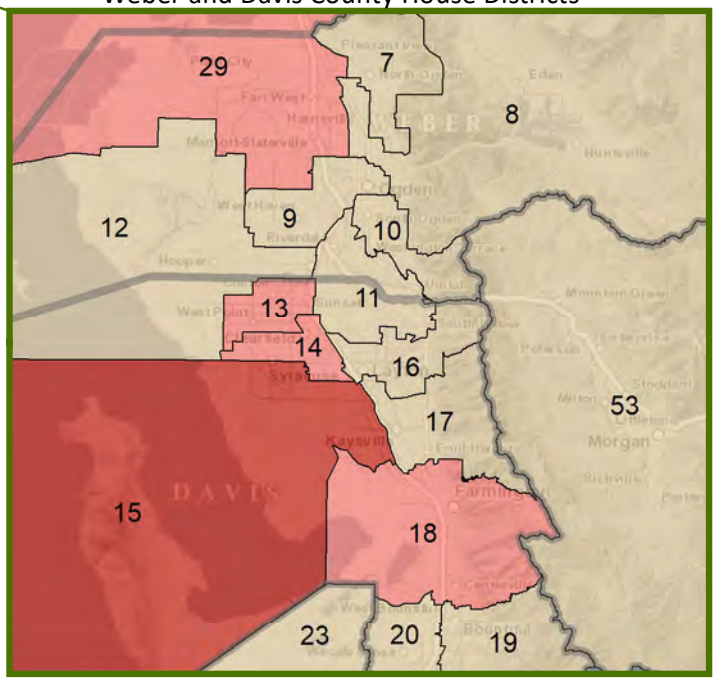

Salt Lake County House Districts

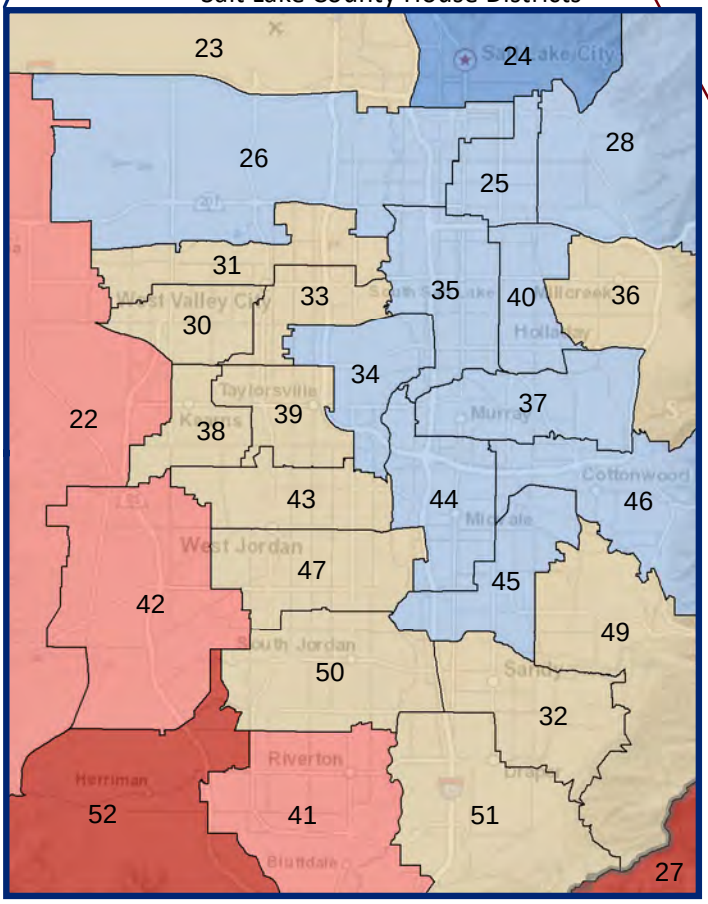

Utah County House Districts

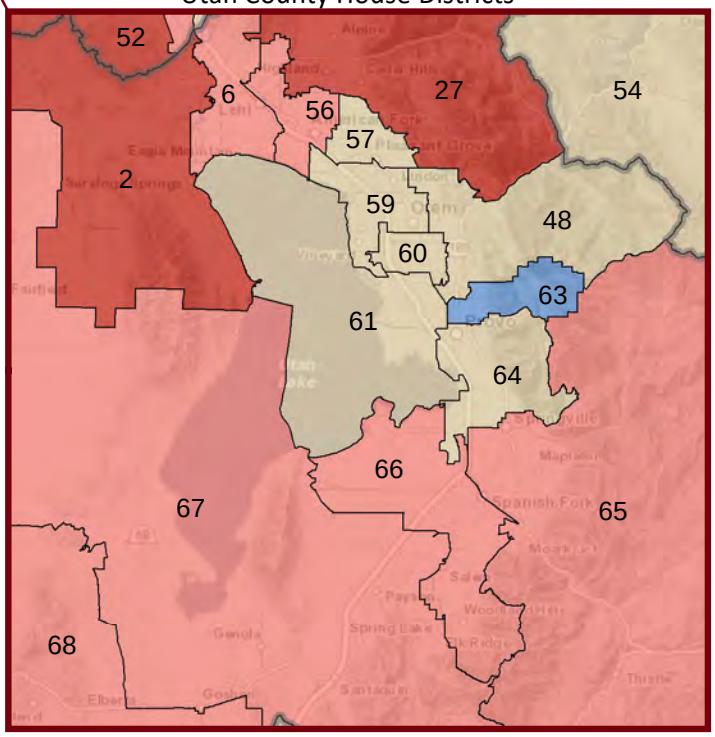

Figure 2.1 - RACE

Percentage of Population, by Race*

(Categories are mutually exclusive and sum to 100%)

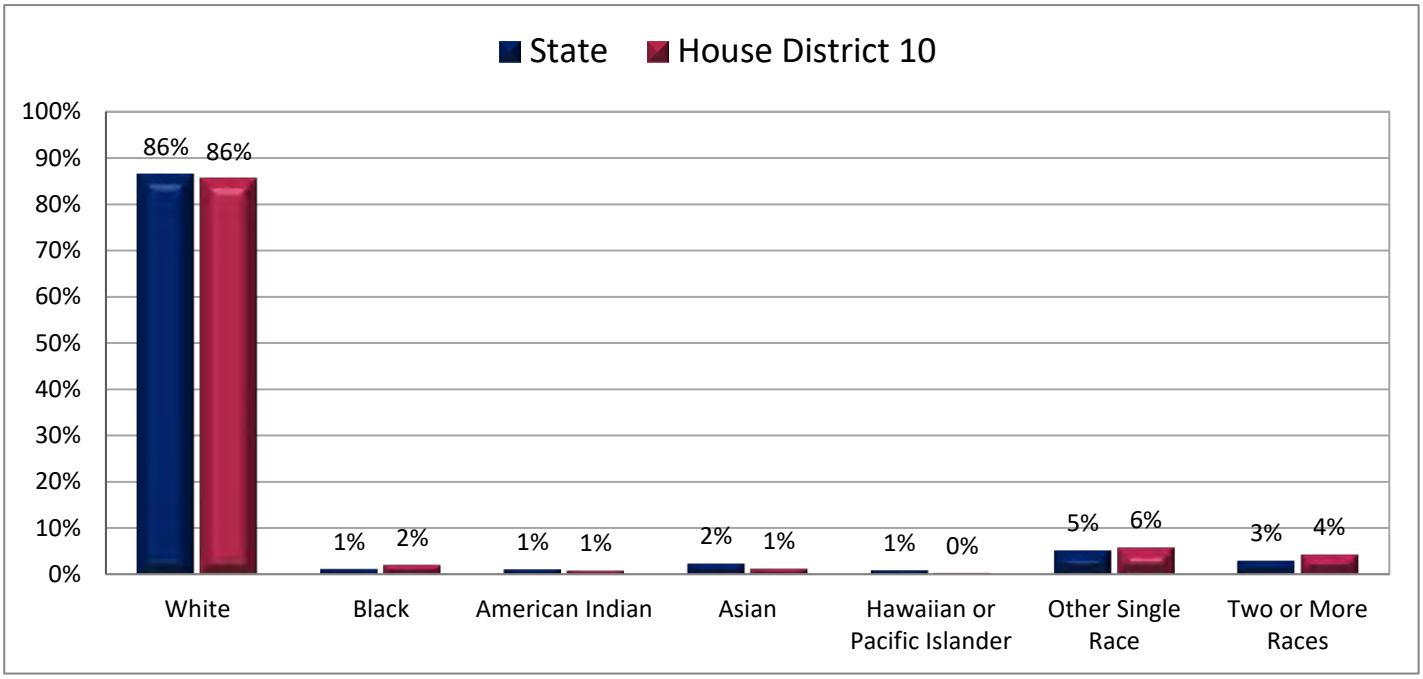

Figure 2.2 - RACE

Percentage of Population Who are White

(First category in Figure 2.1; same data presented in Figure 2.3; additional data in Table 2 of the appendix)

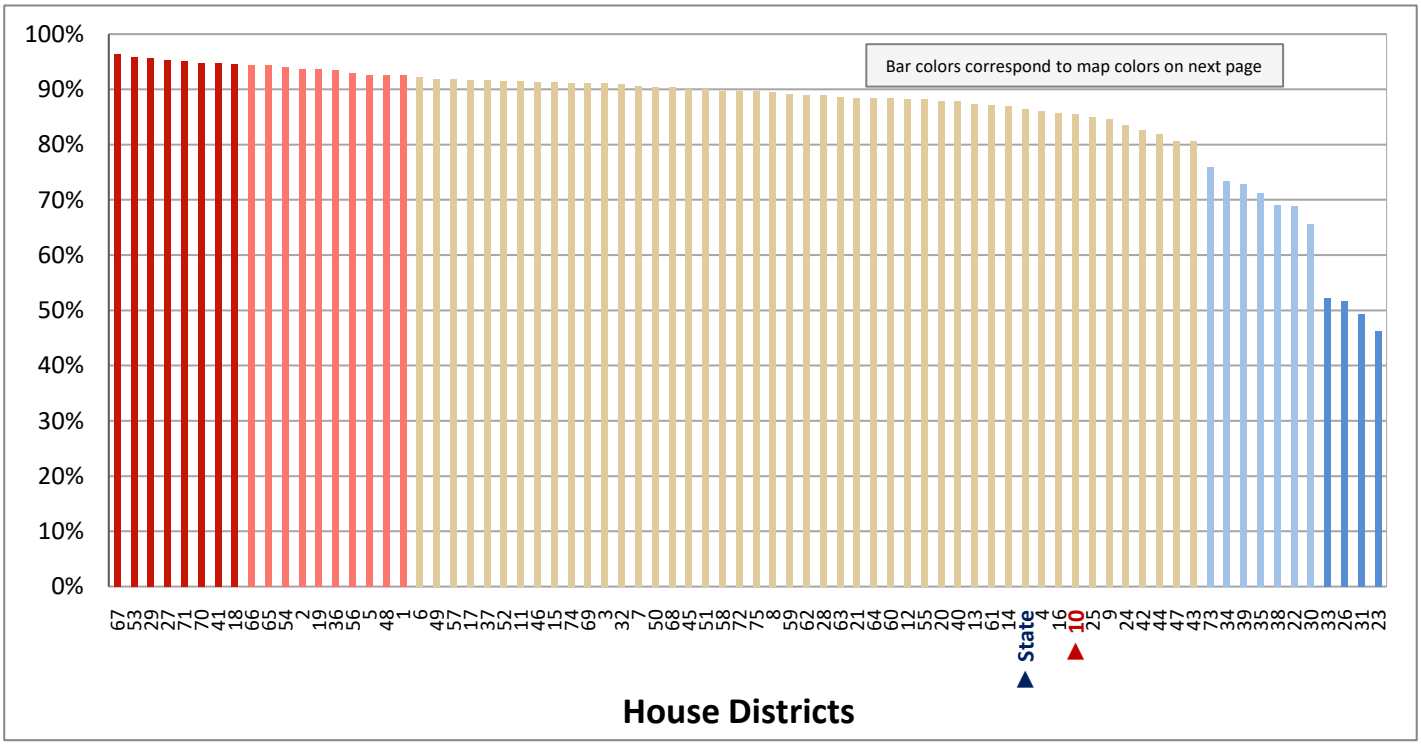

* The U.S. Census Bureau distinguishes between ethnicity and race. For example, a person could be Hispanic (ethnicity) and white (race), or Hispanic and black (race).

Figure 2.3 - RACE

Percentage of Population Who are White

House Districts

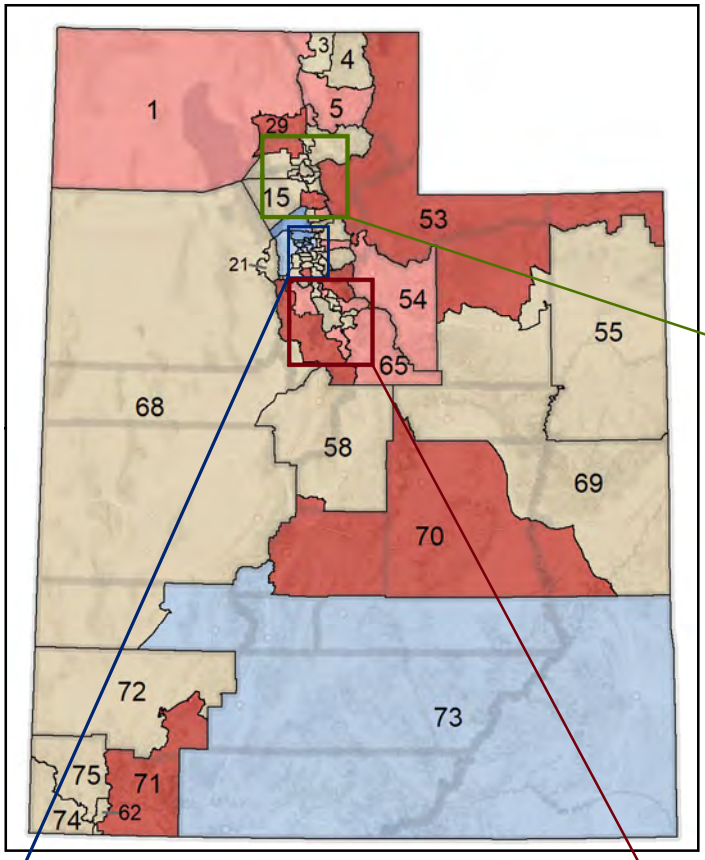

Legend

(Same data presented in Figure 2.2)

Number of Districts in Range	Values in Range
8	95% - 96%
10	93% - 94%
46	81% - 92%
7	66% - 76%
4	46% - 52%

Weber and Davis County House Districts

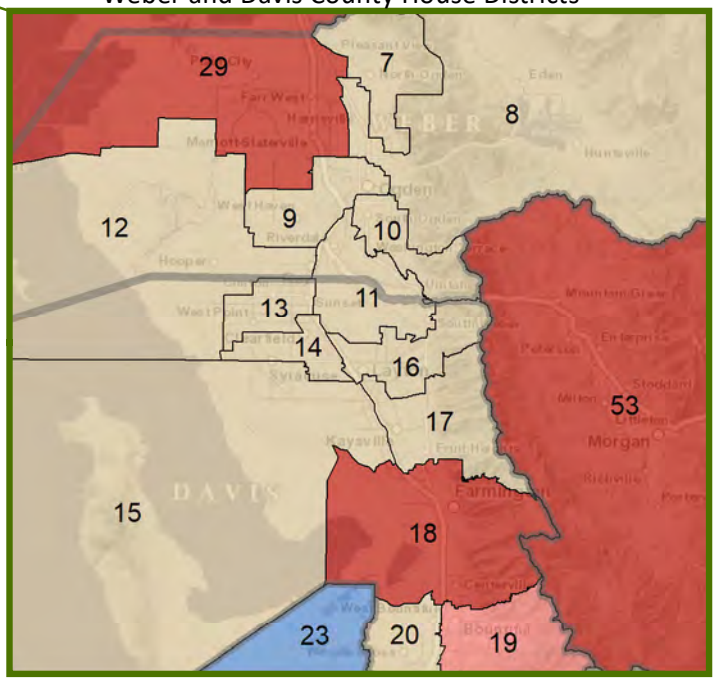

Salt Lake County House Districts

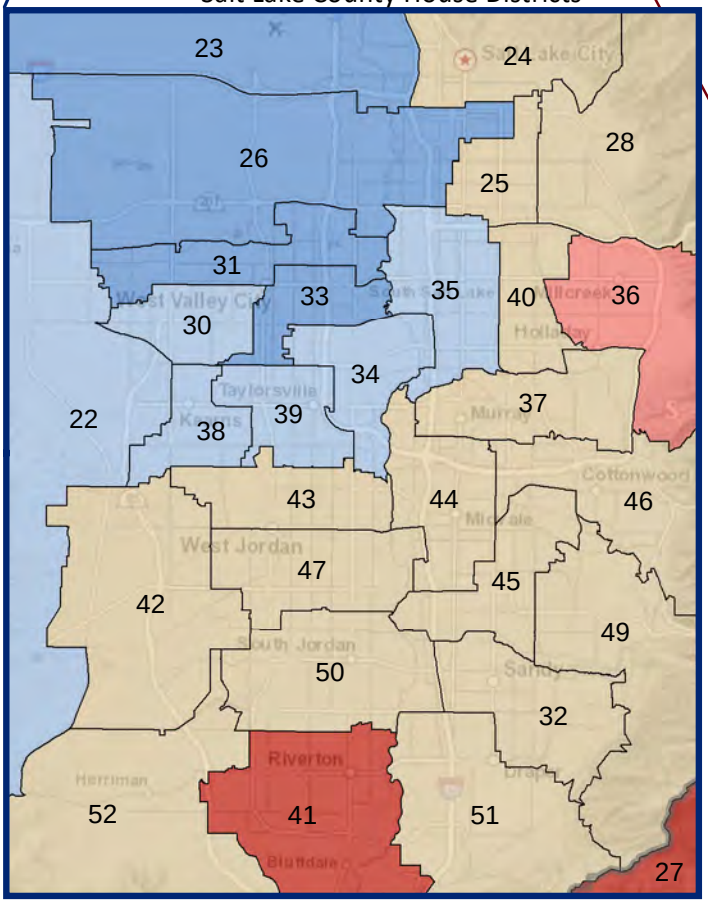

Utah County House Districts

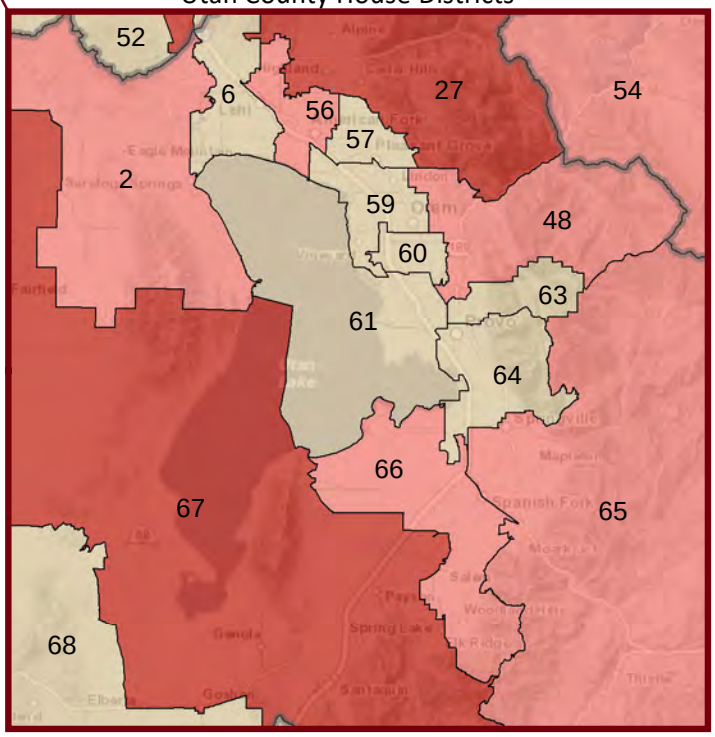

Figure 3.1 - HISPANIC OR LATINO

Percentage of Population, by Hispanic or Latino*

(Categories are mutually exclusive and sum to 100%)

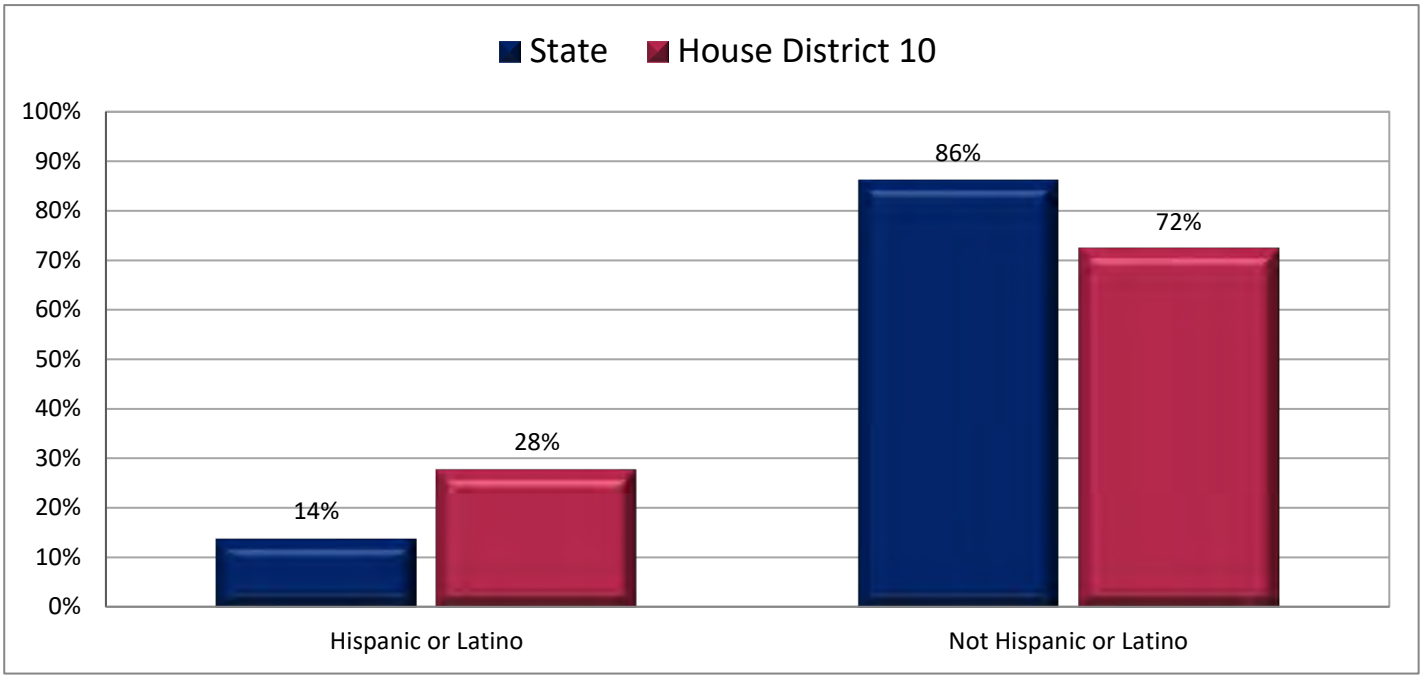

Figure 3.2 - HISPANIC OR LATINO

Percentage of Population Who are Hispanic or Latino

(First category in Figure 3.1; same data presented in Figure 3.3; additional data in Table 3 of the appendix)

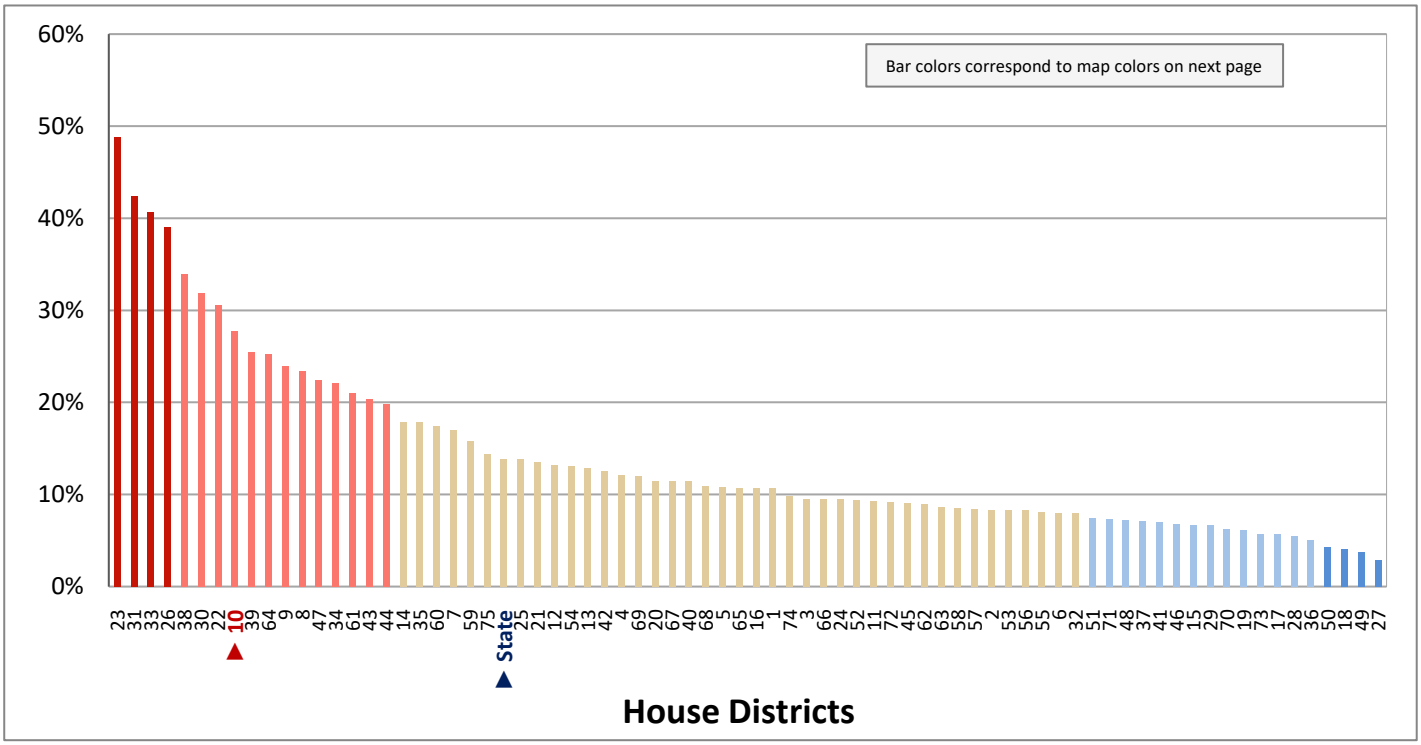

* The U.S. Census Bureau distinguishes between ethnicity and race. For example, a person could be Hispanic (ethnicity) and white (race), or Hispanic and black (race).

Figure 3.3 - HISPANIC OR LATINO

Percentage of Population Who are Hispanic or Latino

House Districts

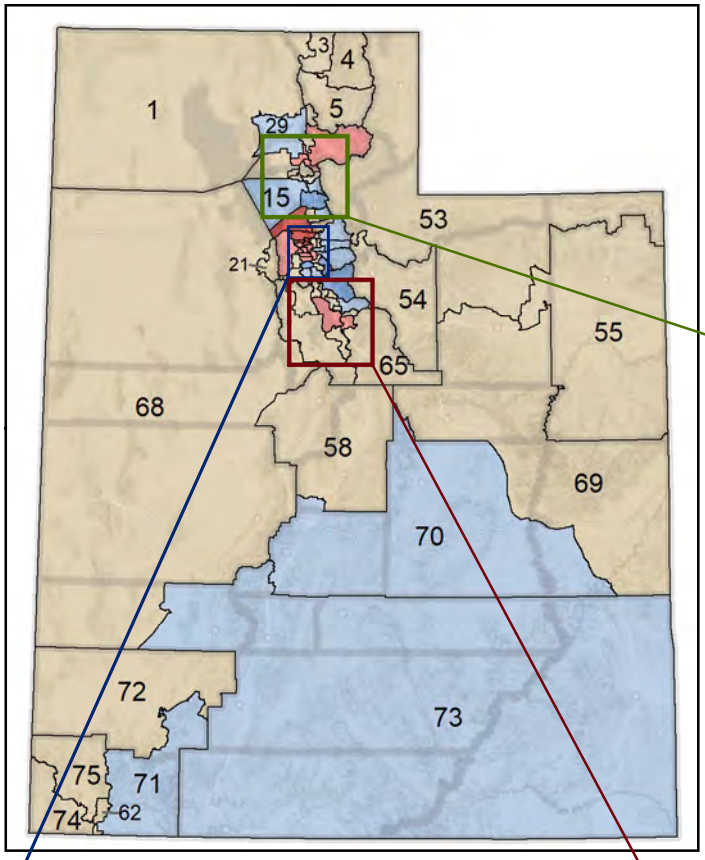

Legend

(Same data presented in Figure 3.2)

Number of Districts in Range	Values in Range
4	39% - 49%
13	20% - 34%
40	8% - 18%
14	5% - 7%
4	3% - 4%

Weber and Davis County House Districts

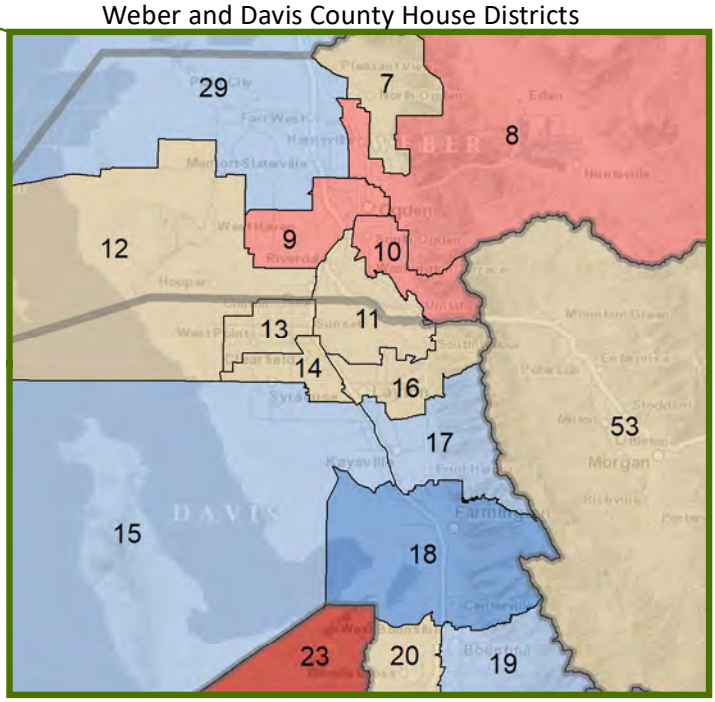

Salt Lake County House Districts

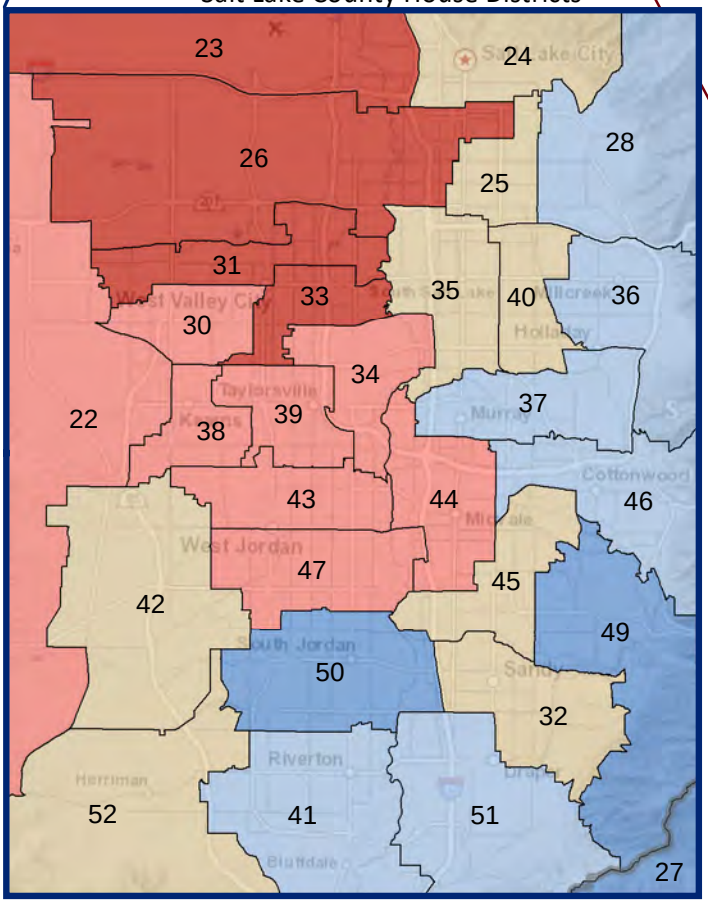

Utah County House Districts

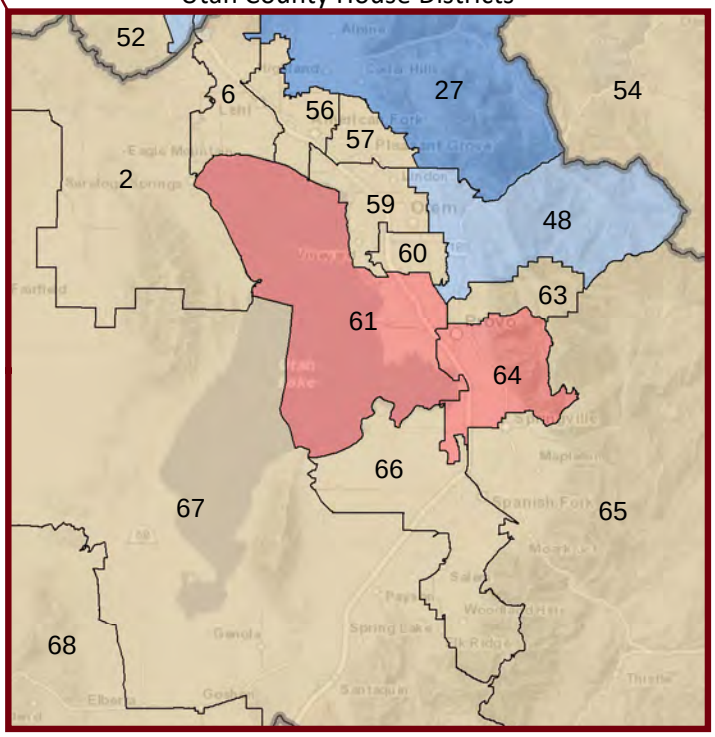

Figure 4.1 - LANGUAGE SPOKEN AT HOME

Percentage of Population Age 5+, by Language Spoken at Home

(Categories are mutually exclusive and sum to 100%)

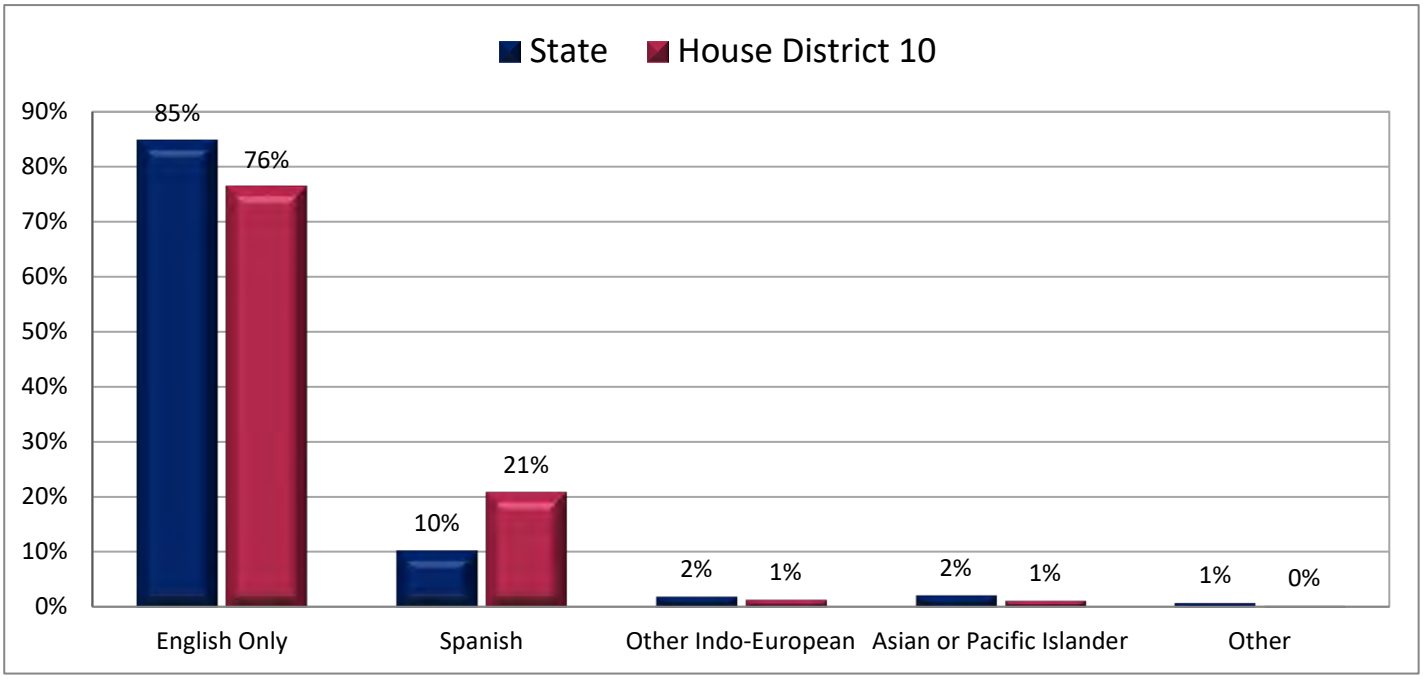

Figure 4.2 - LANGUAGE SPOKEN AT HOME

Percentage of Population Age 5+ Who Do Not Speak English at Home

(Sum of last four categories in Figure 4.1; same data presented in Figure 4.3; additional data in Table 4 of the appendix)

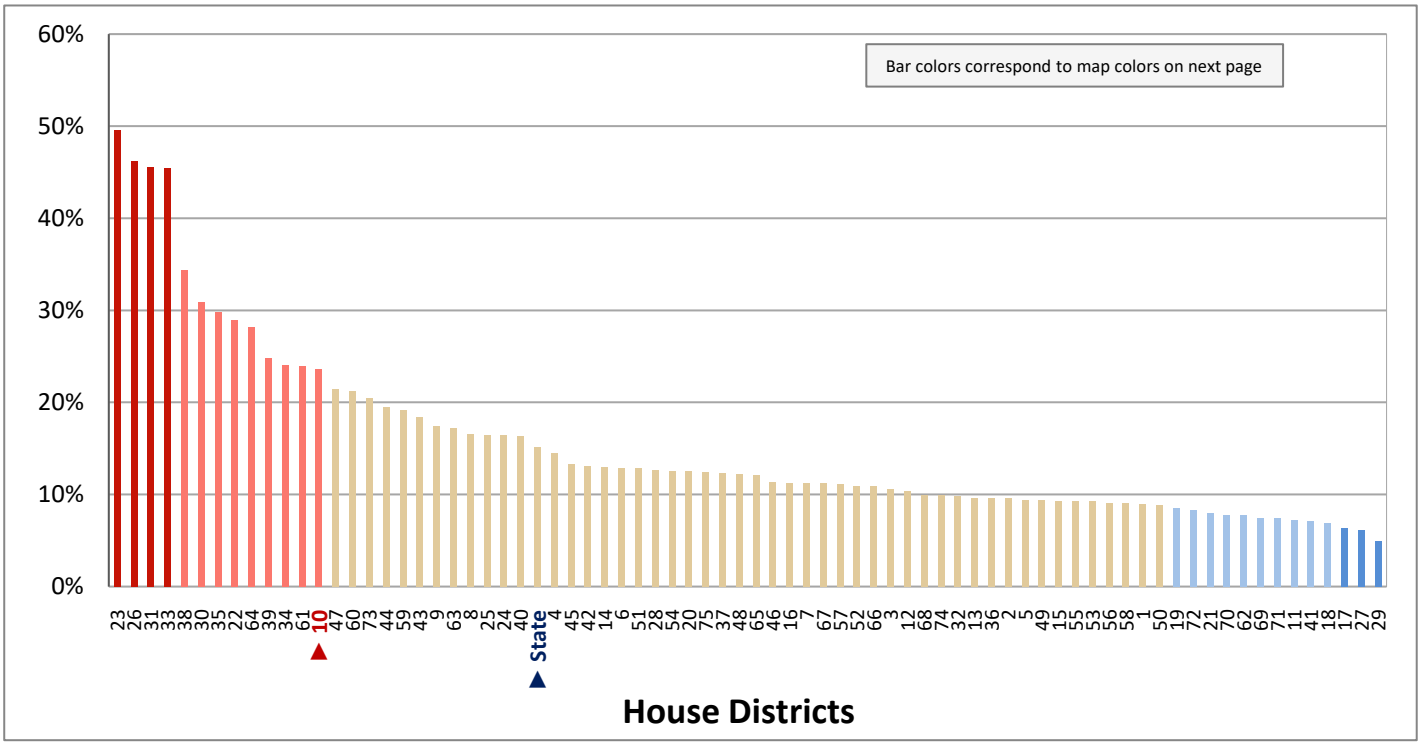

Figure 4.3 - LANGUAGE SPOKEN AT HOME

Percentage of Population Age 5+ Who Do Not Speak English at Home

House Districts

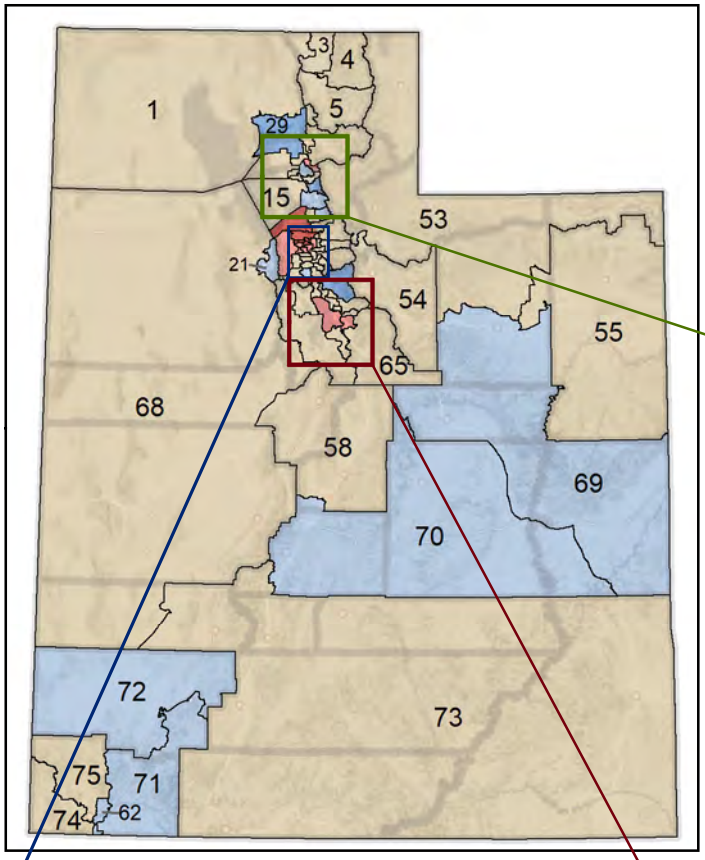

Legend

(Same data presented in Figure 4.2)

Number of Districts in Range	Values in Range
4	45% - 50%
9	24% - 34%
49	9% - 21%
10	7% - 8%
3	5% - 6%

Weber and Davis County House Districts

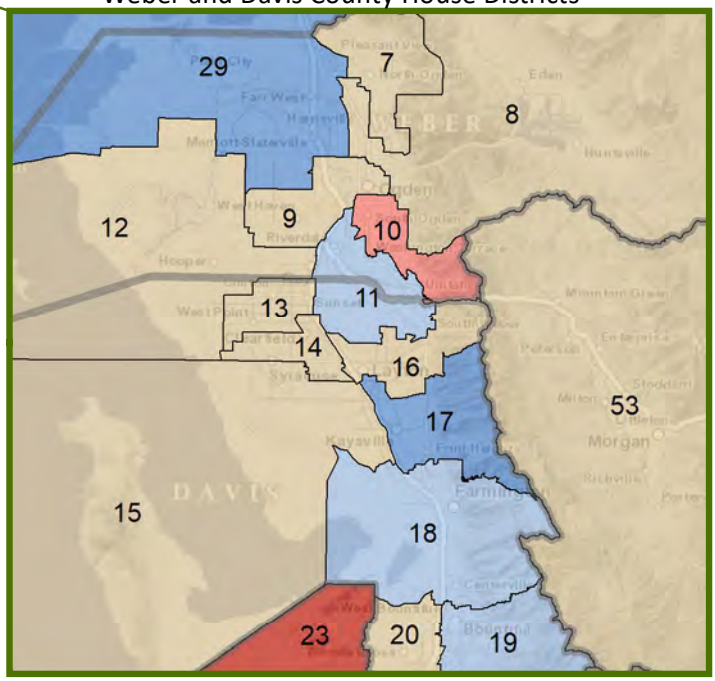

Salt Lake County House Districts

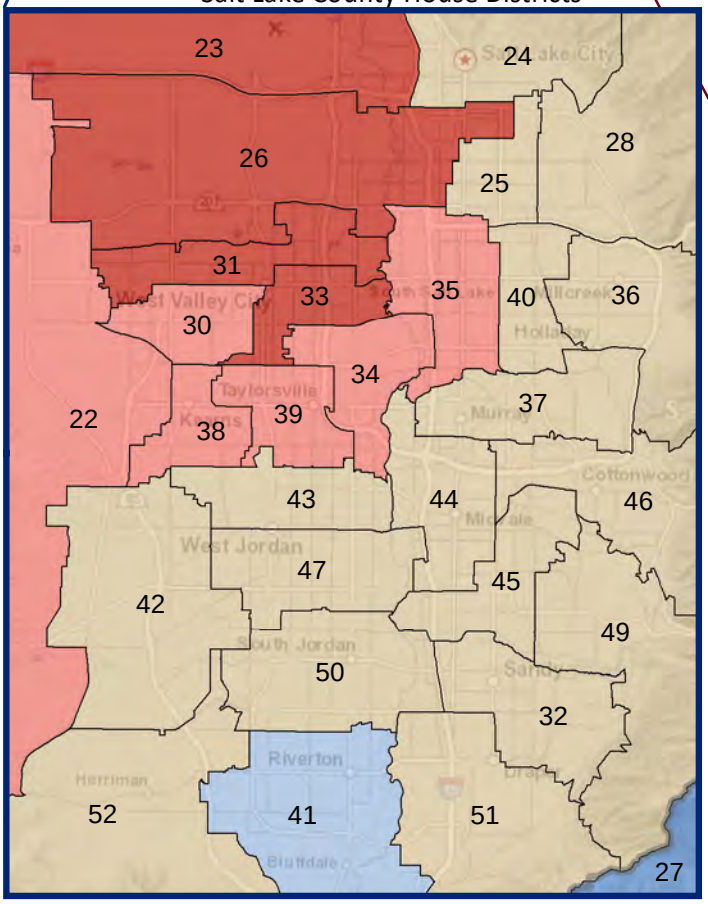

Utah County House Districts

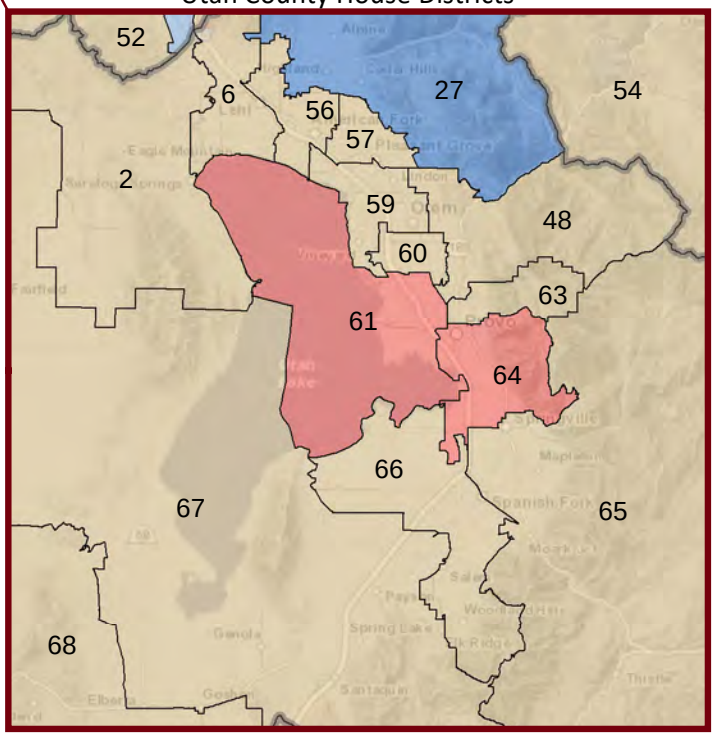

Figure 5.1 - BIRTHPLACE AND CITIZENSHIP

Percentage of Population, by Birthplace and Citizenship Status

(Categories are mutually exclusive and sum to 100%)

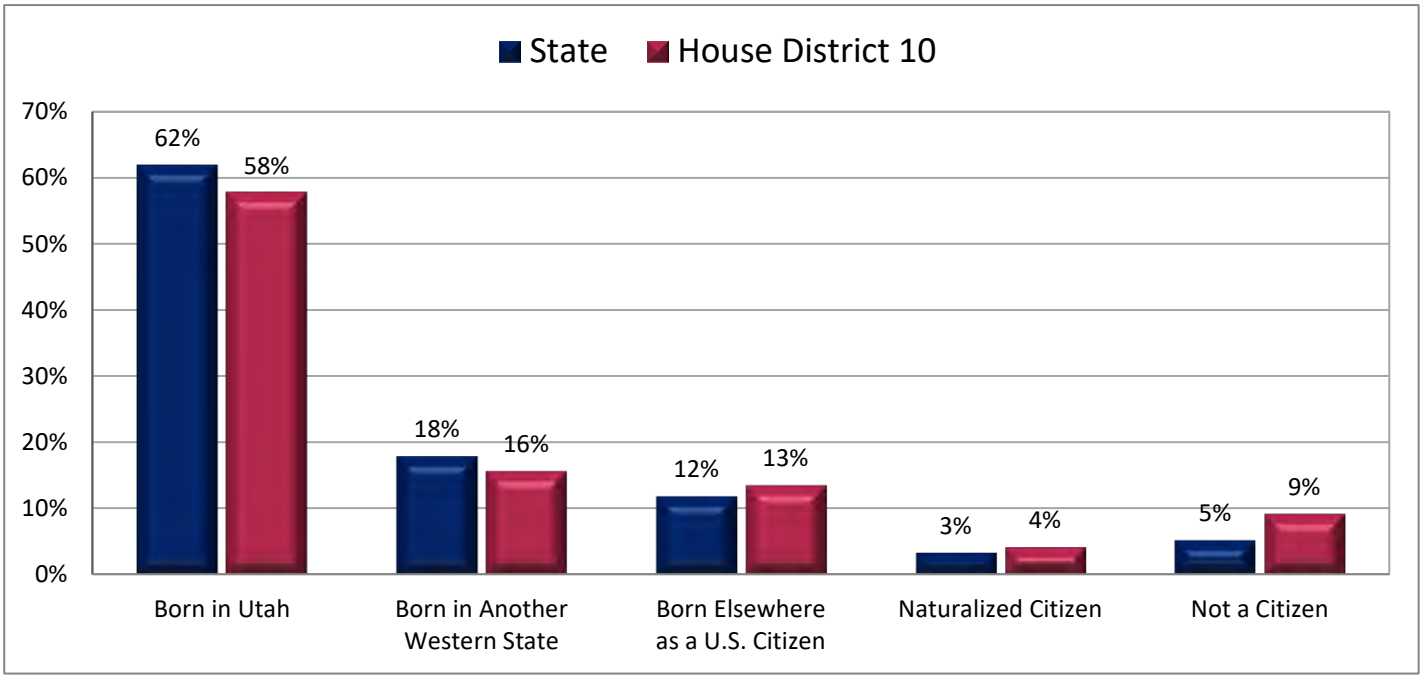

Figure 5.2 - BIRTHPLACE AND CITIZENSHIP

Percentage of Population Born in Utah

(First category in Figure 5.1; same data presented in Figure 5.3; additional data in Table 5 of the appendix)

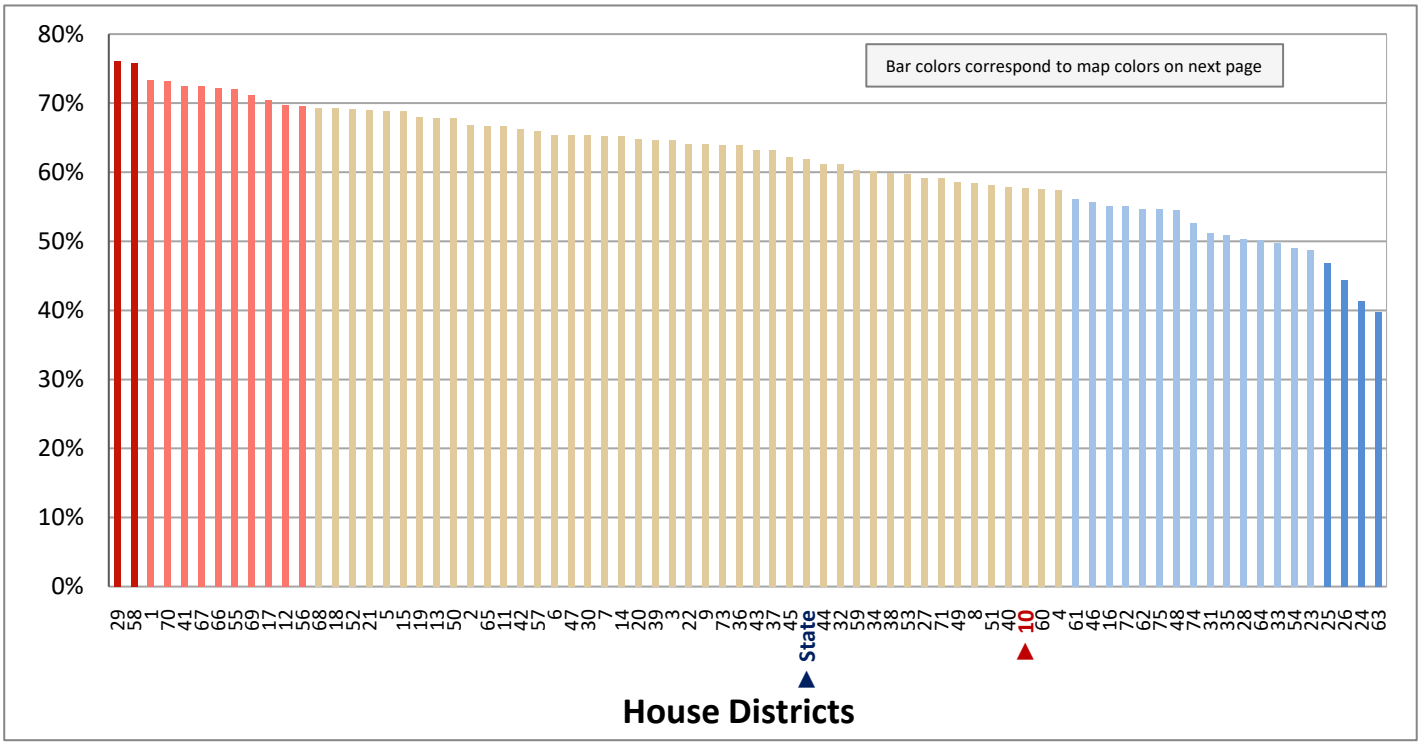

Figure 5.3 - BIRTHPLACE AND CITIZENSHIP

Percentage of Population Born in Utah

House Districts

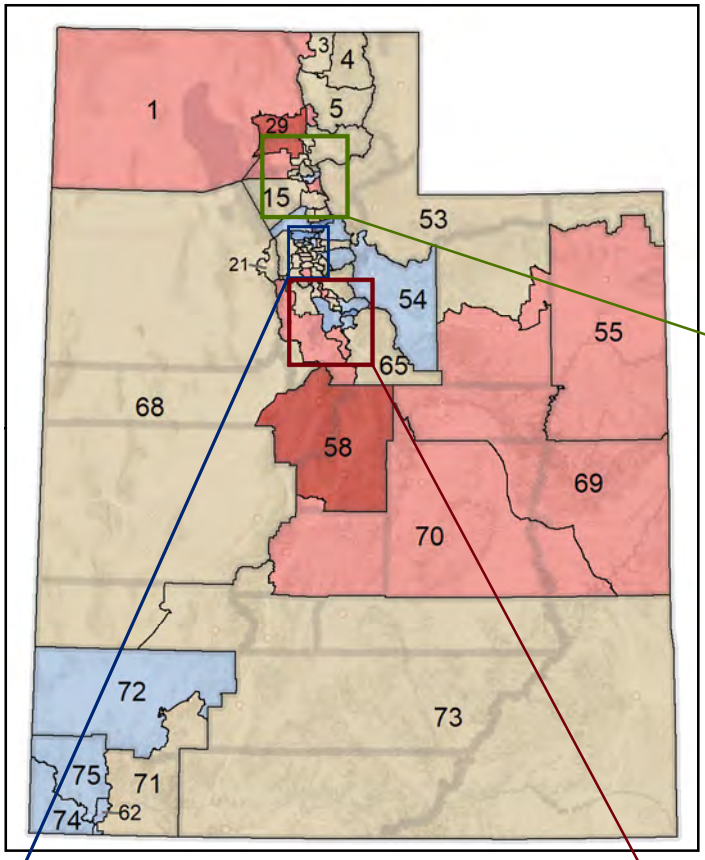

Legend

(Same data presented in Figure 5.2)

Number of Districts in Range	Values in Range
2	76%
10	70% - 73%
44	57% - 69%
15	49% - 56%
4	40% - 47%

Weber and Davis County House Districts

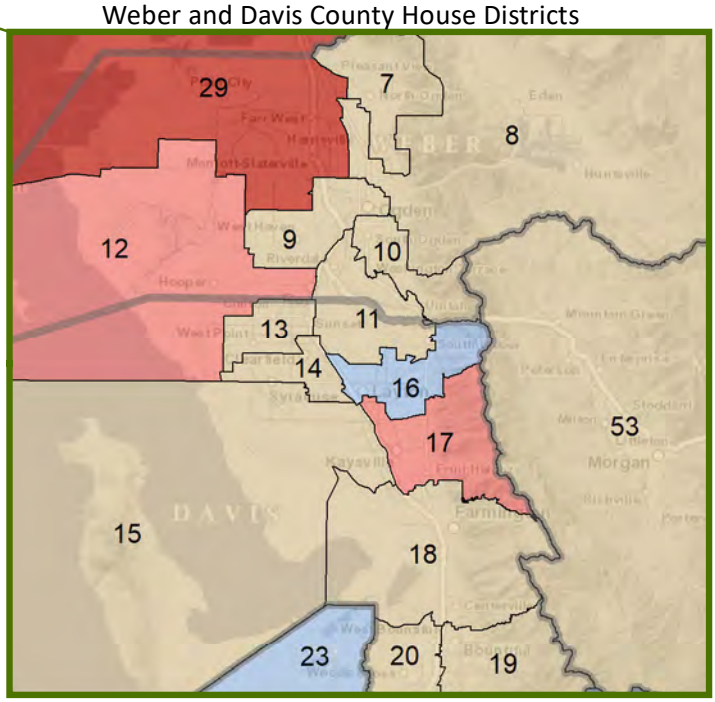

Salt Lake County House Districts

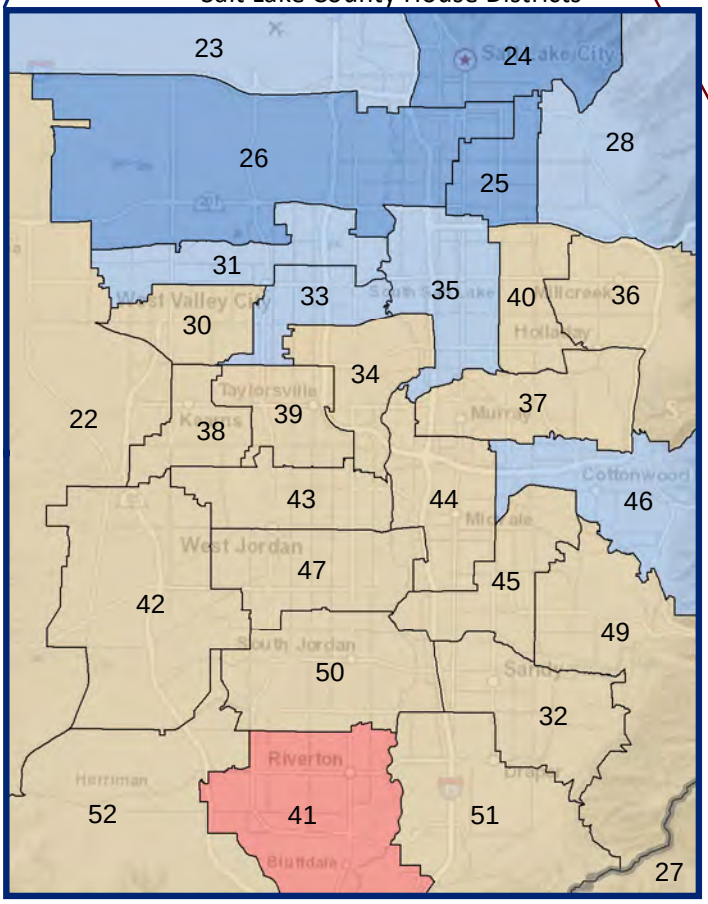

Utah County House Districts

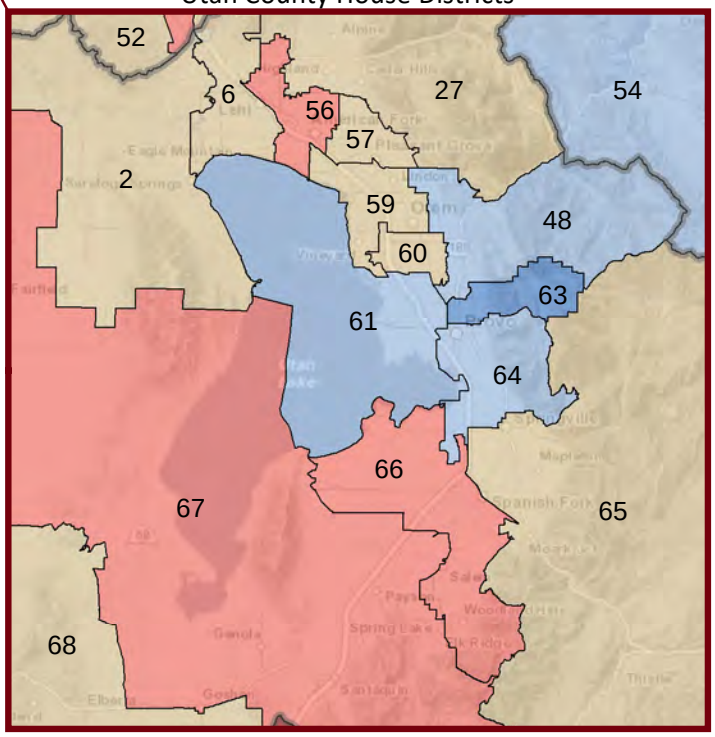

Figure 5.4 - BIRTHPLACE AND CITIZENSHIP

Percentage of Population Who are Naturalized Citizens

(Fourth category in Figure 5.1; additional data in Table 5 of the appendix)

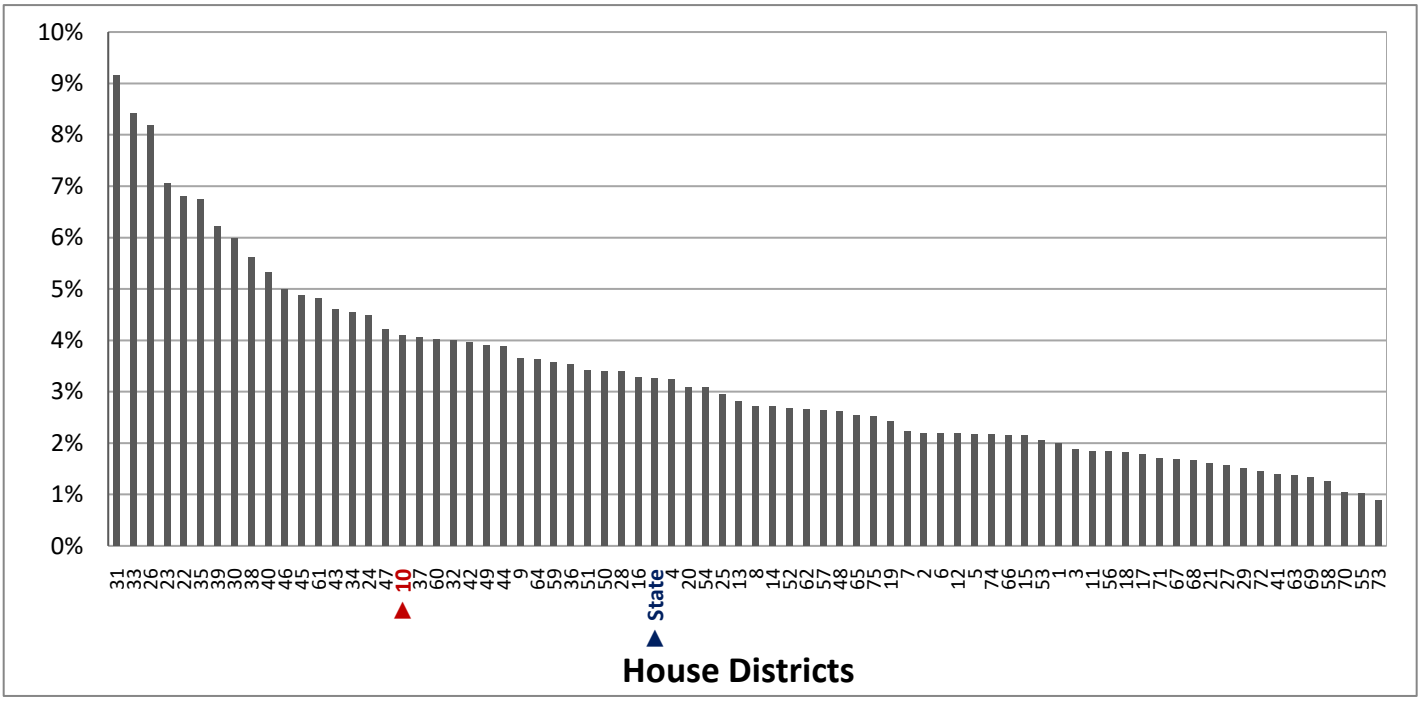

Figure 5.5 - BIRTHPLACE AND CITIZENSHIP

Percentage of Population Who are Not Citizens

(Last category in Figure 5.1; same data presented in Figure 5.6; additional data in Table 5 of the appendix)

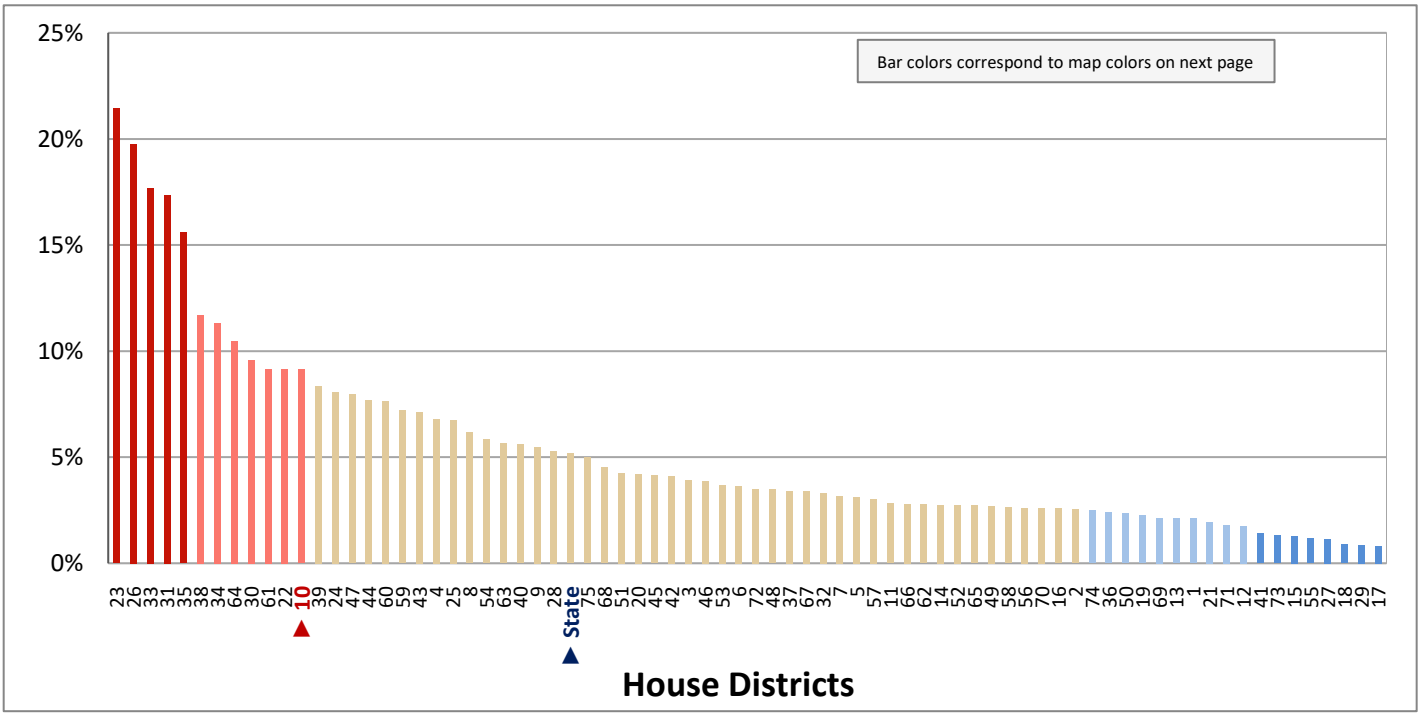

Figure 5.6 - BIRTHPLACE AND CITIZENSHIP

Percentage of Population Who are Not Citizens

House Districts

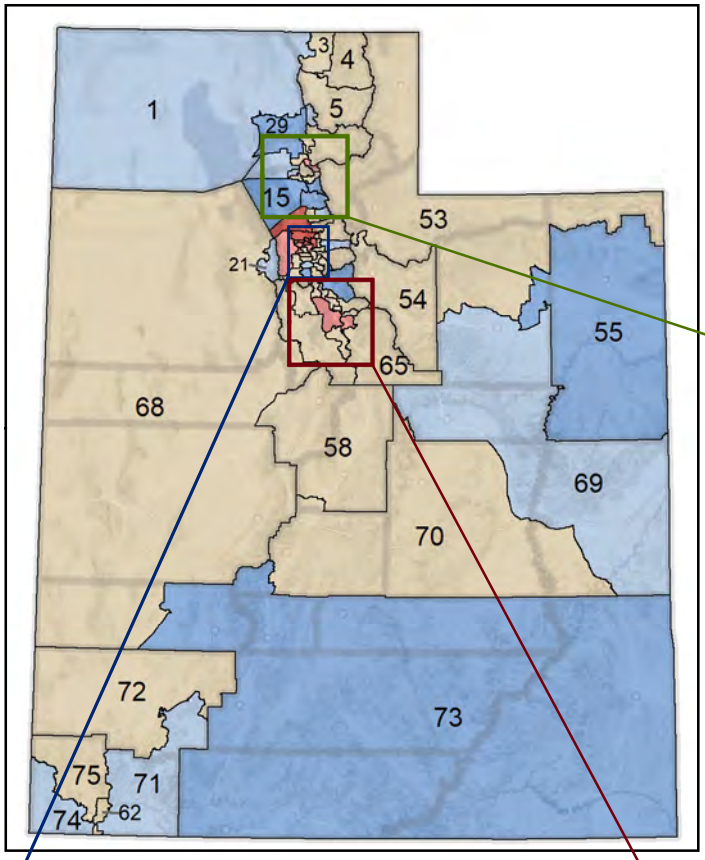

Legend

(Same data presented in Figure 5.5)

Number of Districts in Range	Values in Range
5	16% - 21%
7	9% - 12%
45	3% - 8%
10	2%
8	1%

Weber and Davis County House Districts

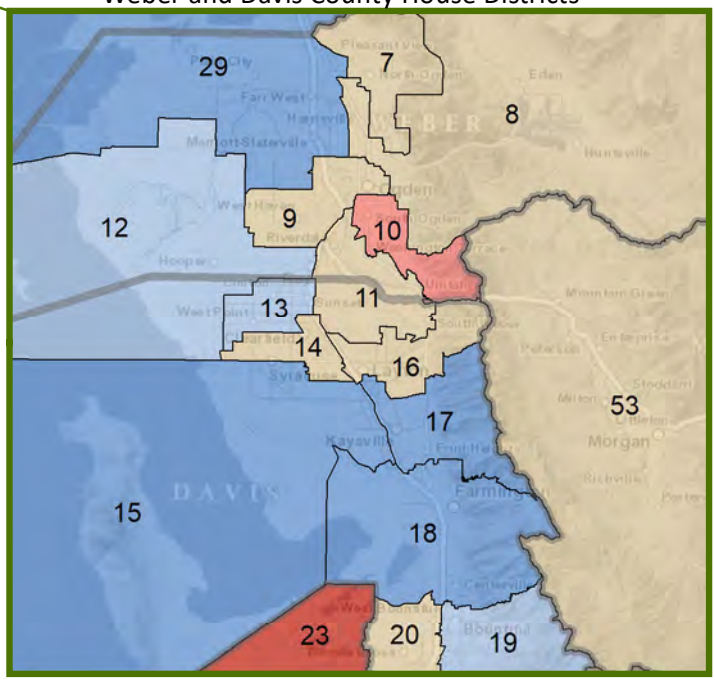

Salt Lake County House Districts

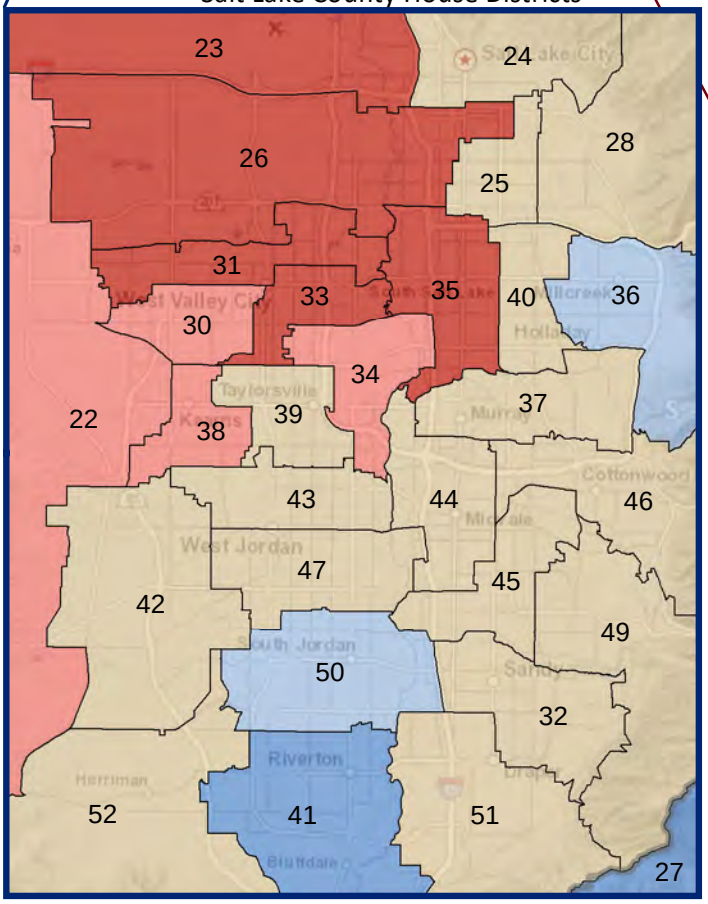

Utah County House Districts

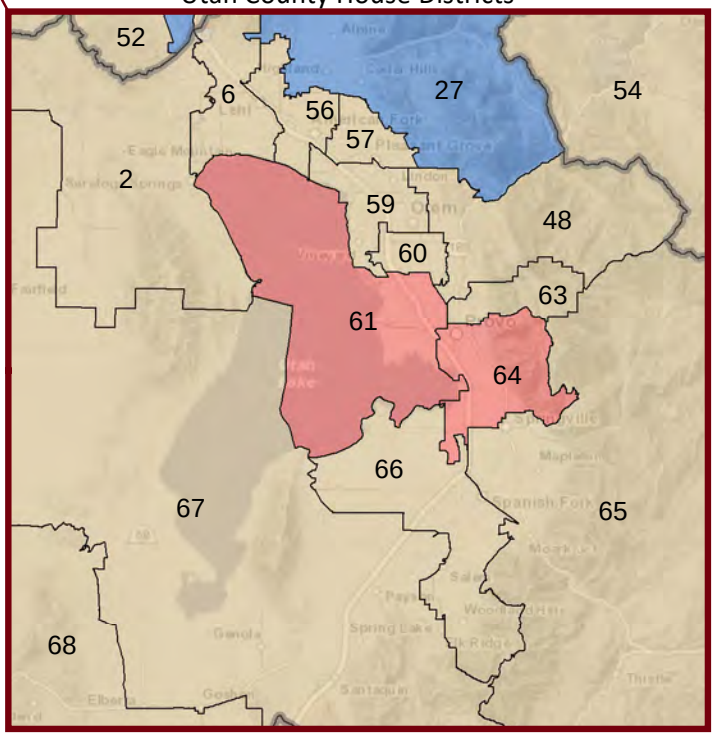

Figure 6.1 - HOUSEHOLD TYPE

Percentage of Households, by Household Type*

(Categories are mutually exclusive and sum to 100%)

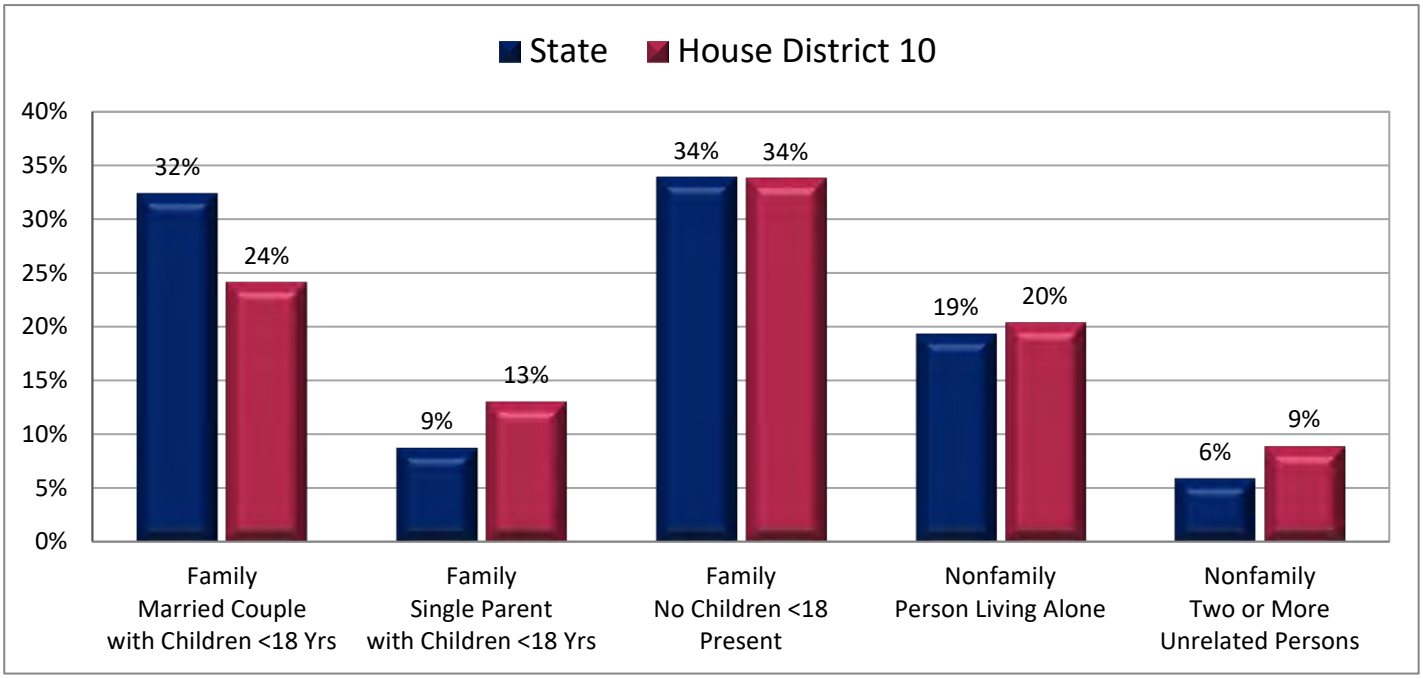

Figure 6.2 - HOUSEHOLD TYPE

Percentage of Households That are a Family with a Child Under Age 18 Present

(Sum of first and second categories in Figure 6.1; same data presented in Figure 6.3; additional data in Table 6 of the appendix)

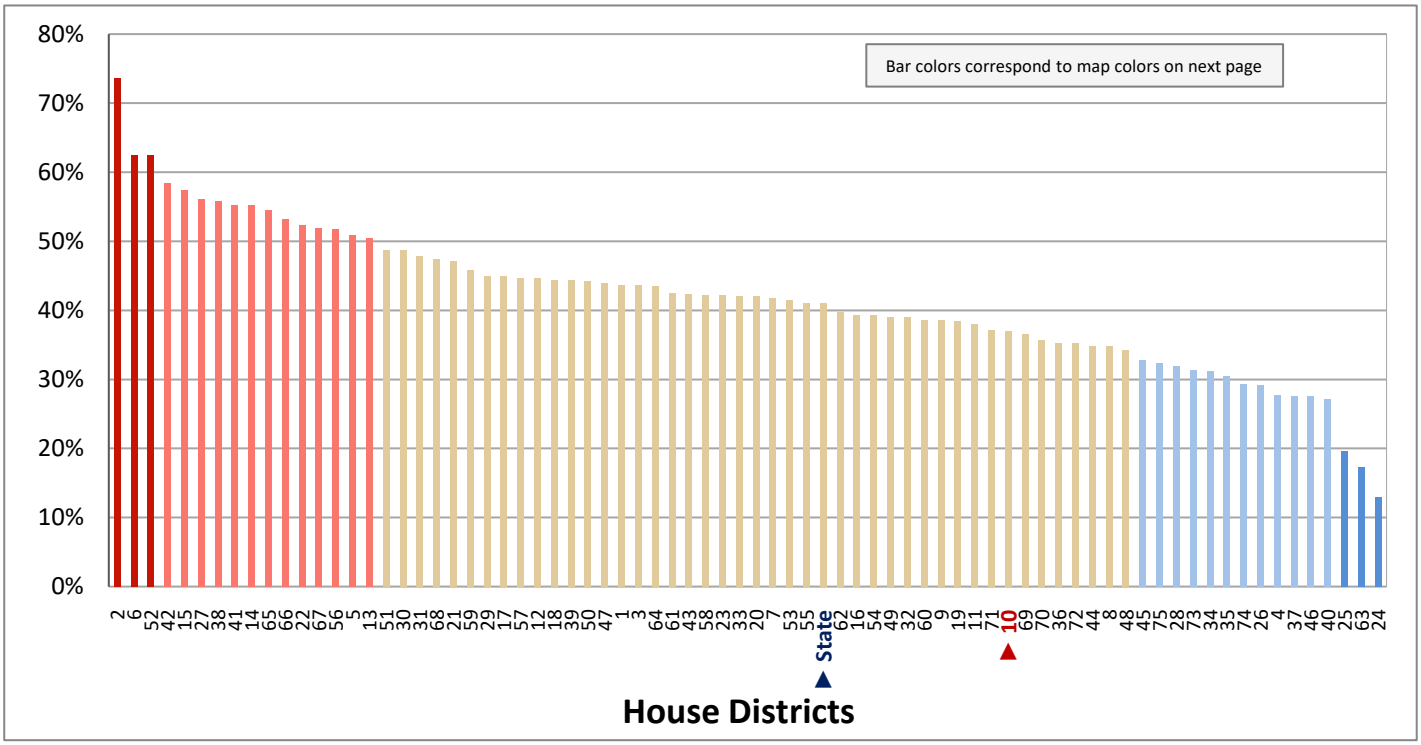

* Households are categorized as either family or non-family. A family is a household where the householder is related to at least one other person in the household by birth, marriage, or adoption.

Figure 6.3 - HOUSEHOLD TYPE

Percentage of Households That are a Family with a Child Under Age 18 Present

House Districts

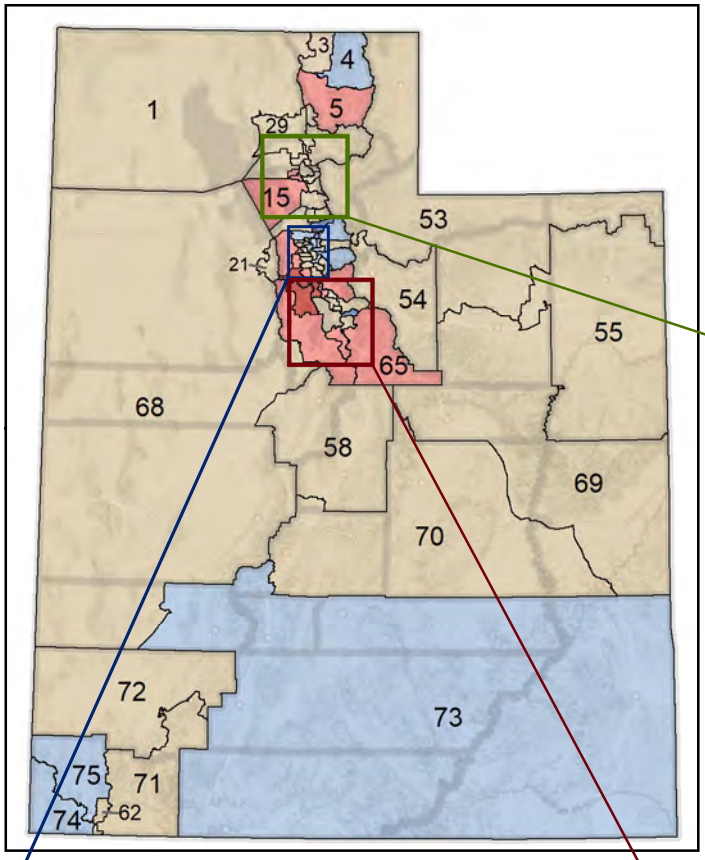

Legend

(Same data presented in Figure 6.2)

Number of Districts in Range	Values in Range
3	62% - 74%
13	50% - 58%
44	34% - 49%
12	27% - 33%
3	13% - 20%

Weber and Davis County House Districts

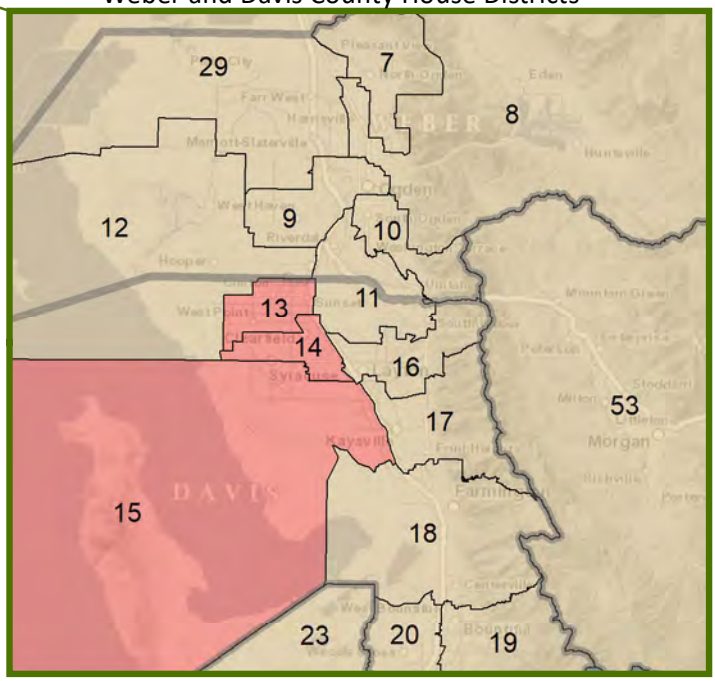

Salt Lake County House Districts

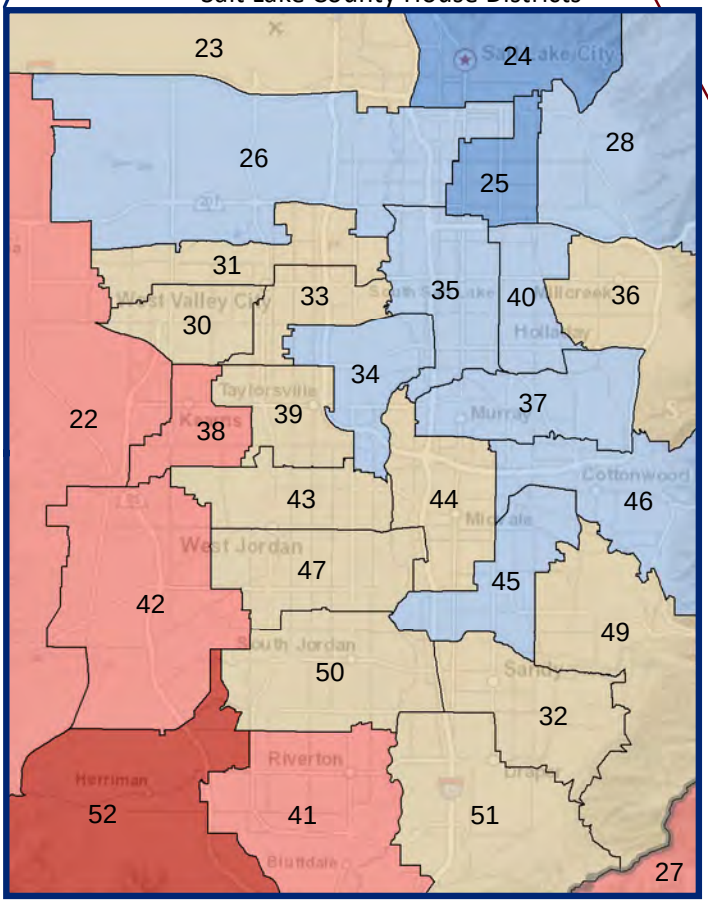

Utah County House Districts

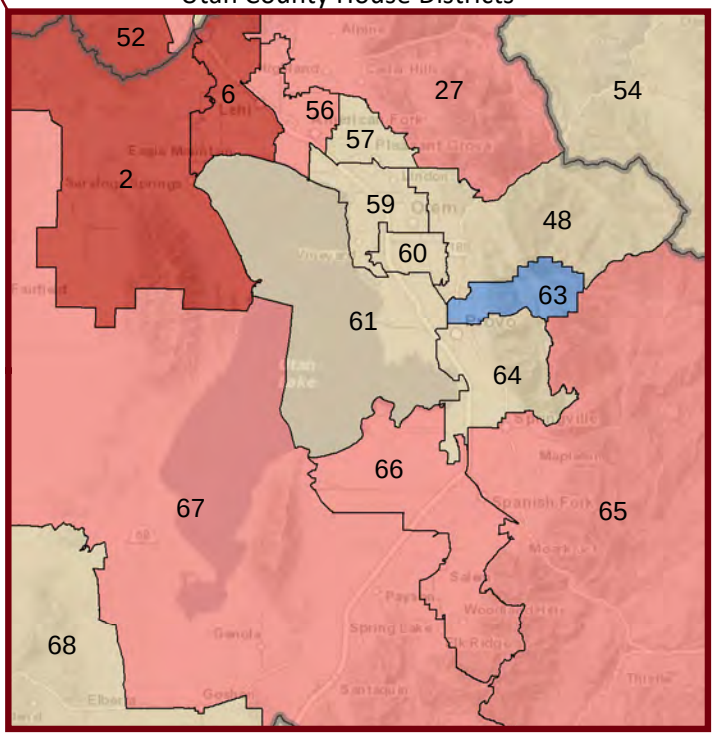

Figure 7.1 - HOUSEHOLD TYPE AND SIZE

Percentage of Households, by Household Type and Size*

(Categories are mutually exclusive and sum to 100%)

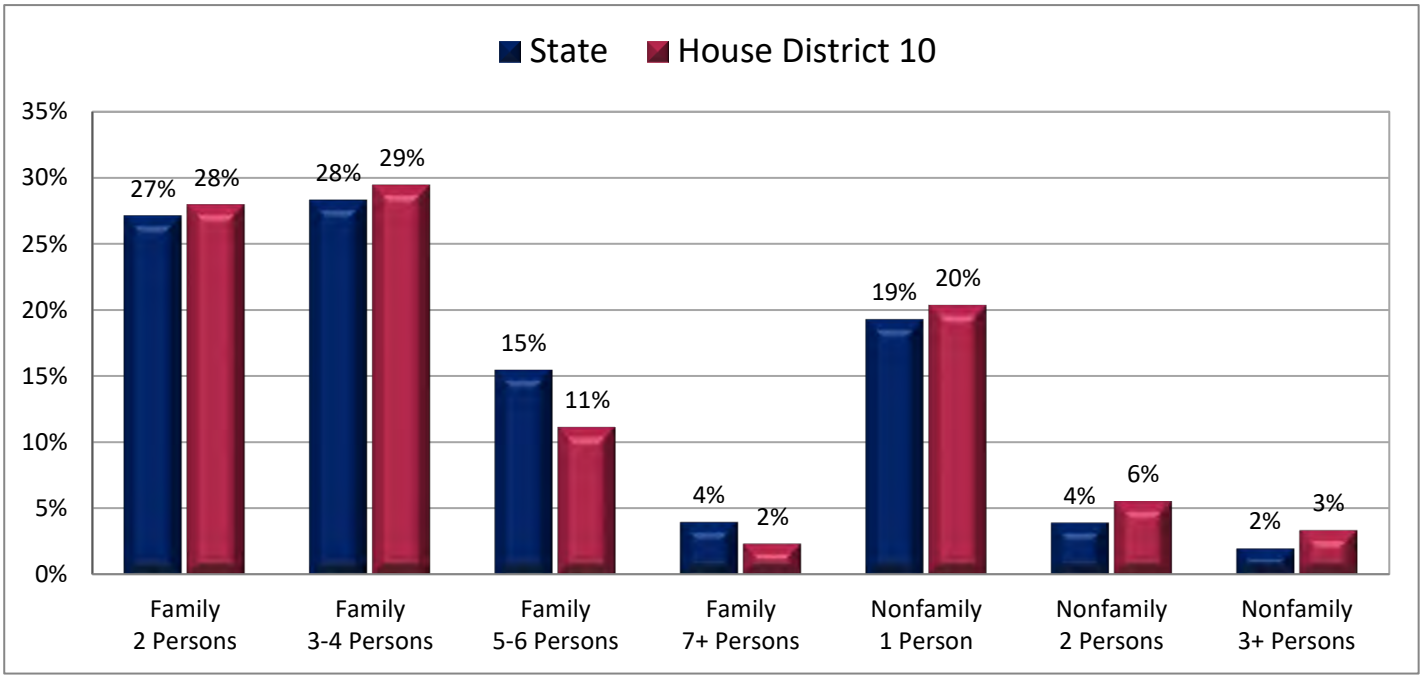

Figure 7.2 - HOUSEHOLD TYPE AND SIZE

Percentage of Households That are 3-4 Person Family Households

(Second category in Figure 7.1; same data presented in Figure 7.3; additional data in Table 7 of the appendix)

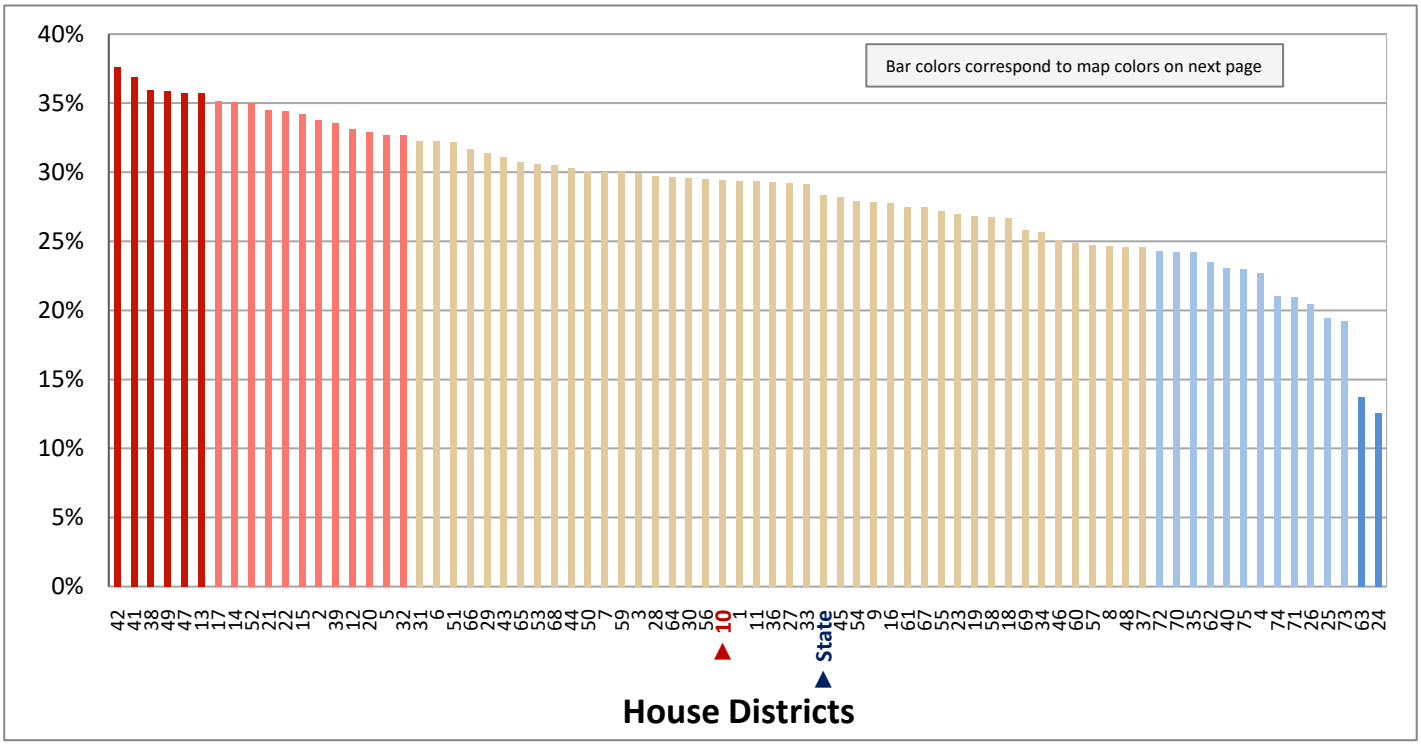

* Households are categorized as either family or nonfamily. A family is a household where the householder is related to at least one other person in the household by birth, marriage, or adoption. A "two-person family" could be a husband and wife, or a parent and child.

Figure 7.3 - HOUSEHOLD TYPE AND SIZE

Percentage of Households That are 3-4 Person Family Households

House Districts

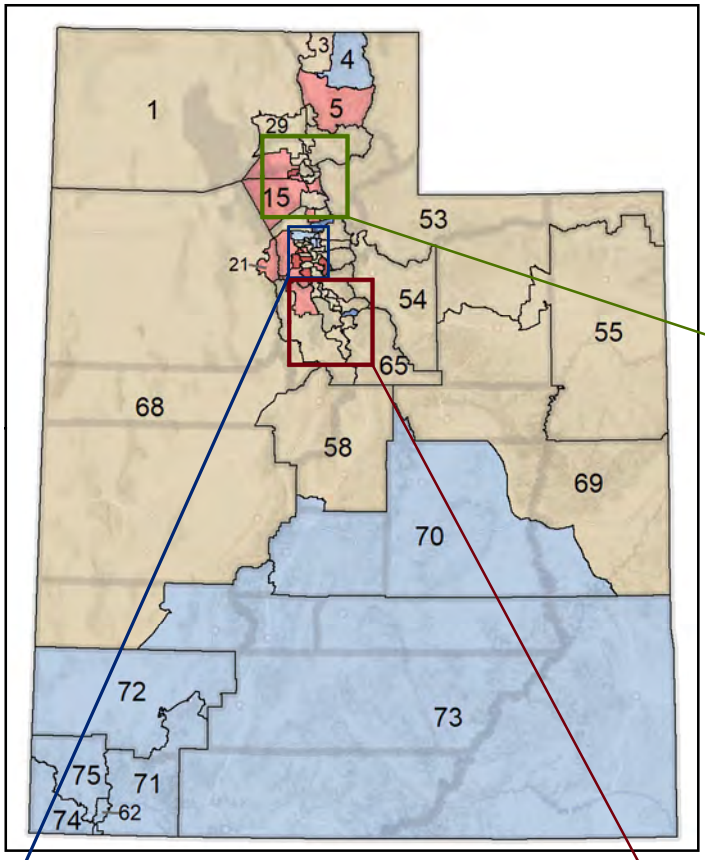

Legend

(Same data presented in Figure 7.2)

Number of Districts in Range	Values in Range
6	36% - 38%
12	33% - 35%
43	25% - 32%
12	19% - 24%
2	13% - 14%

Weber and Davis County House Districts

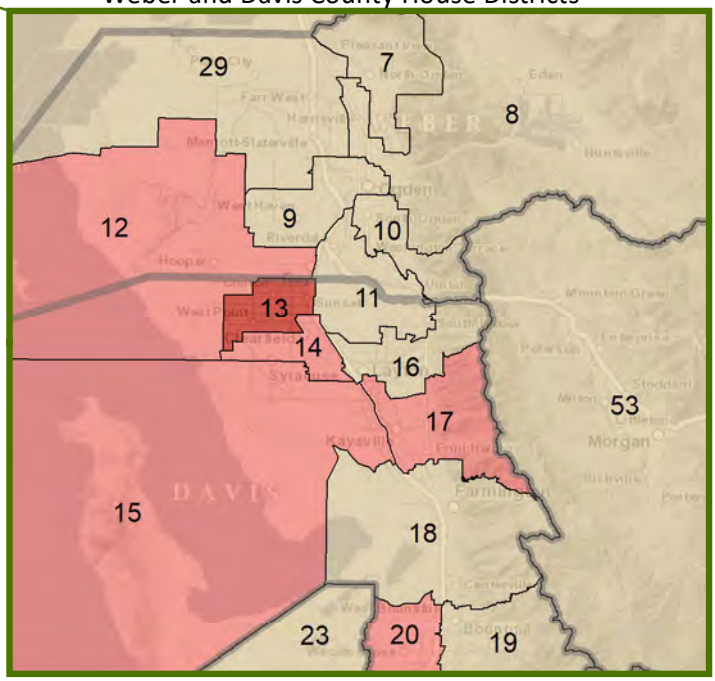

Salt Lake County House Districts

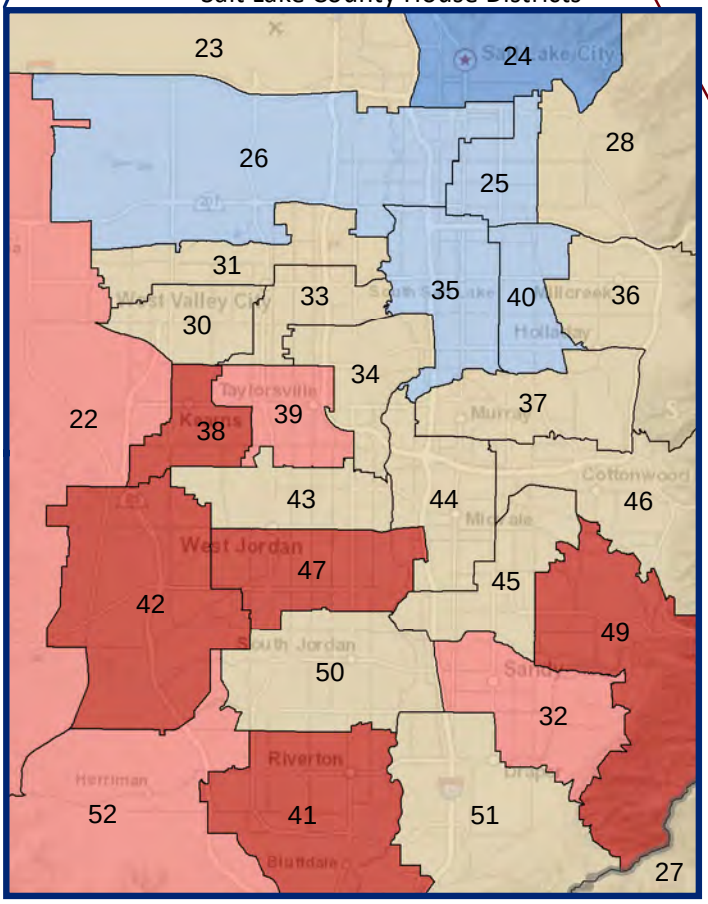

Utah County House Districts

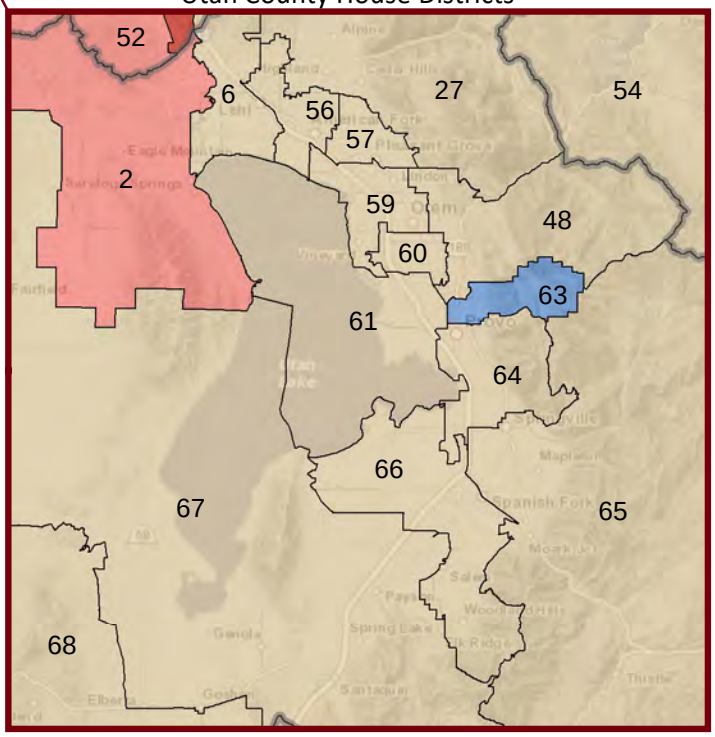

Figure 8.1 - MARITAL STATUS

Percentage of Population Age 30-74, by Marital Status

(Categories are mutually exclusive and sum to 100%)

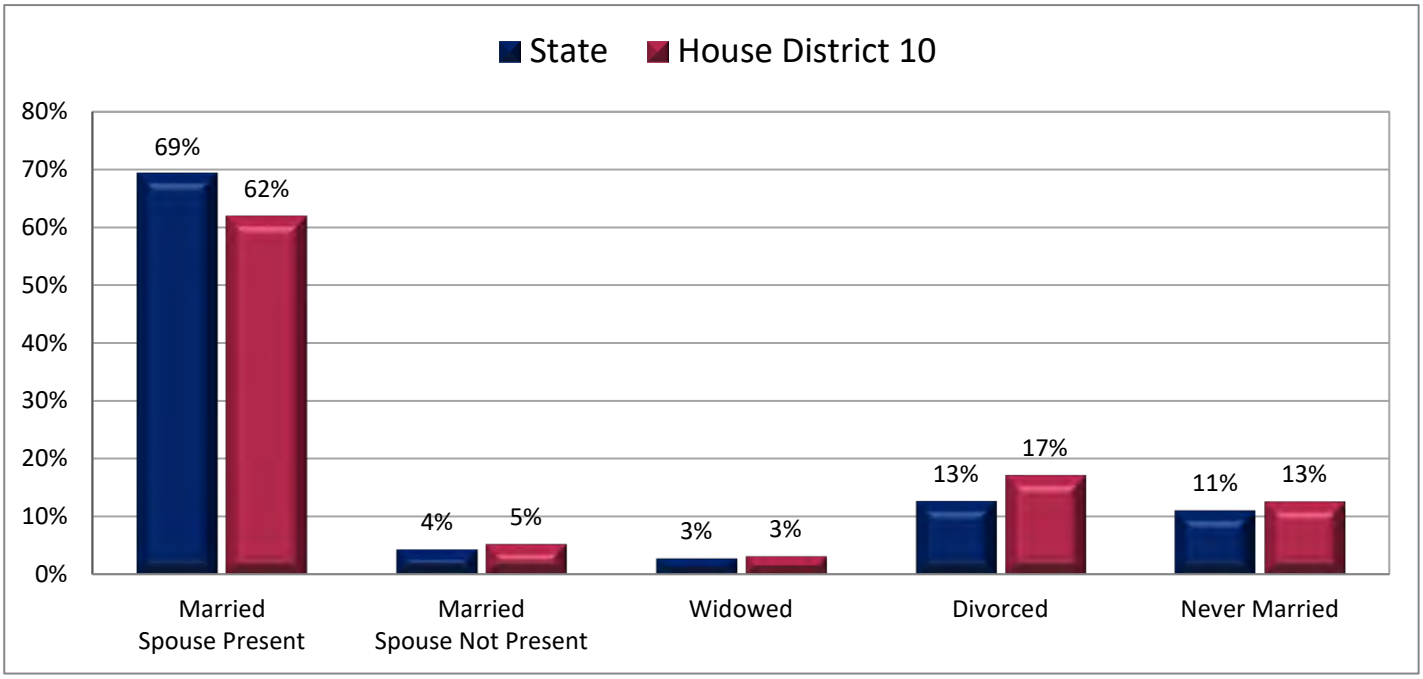

Figure 8.2 - MARITAL STATUS

Percentage of Population Age 30-74 Who are Married with Spouse Present

(First category in Figure 8.1; same data presented in Figure 8.3; additional data in Table 8 of the appendix)

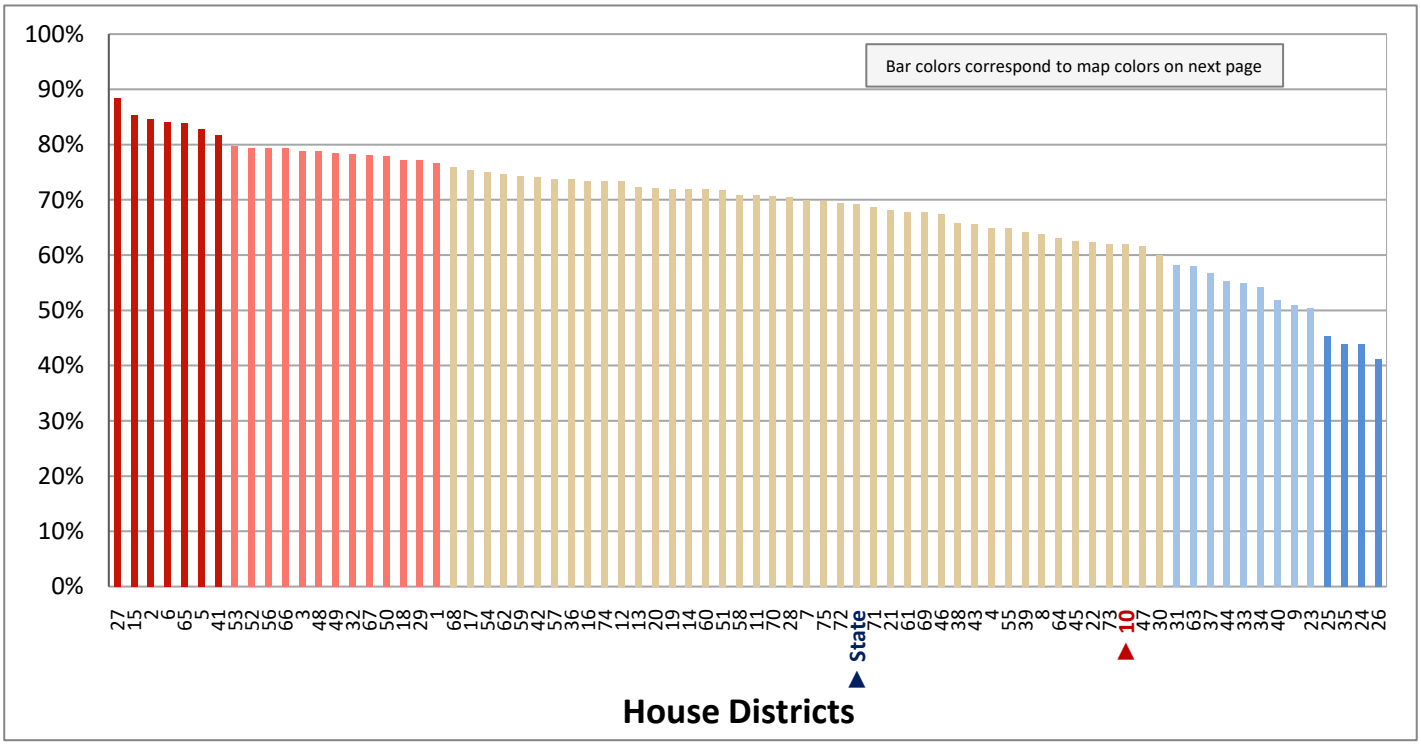

Figure 8.3 - MARITAL STATUS

Percentage of Population Age 30-74 Who are Married with Spouse Present

House Districts

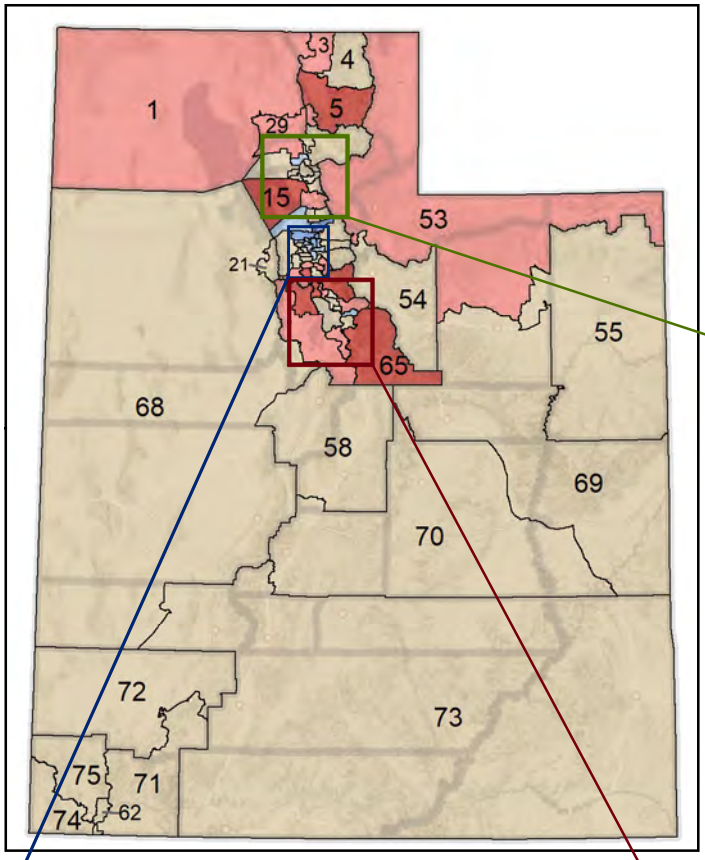

Legend

(Same data presented in Figure 8.2)

Number of Districts in Range	Values in Range
7	82% - 89%
13	77% - 80%
42	60% - 76%
9	50% - 58%
4	41% - 45%

Weber and Davis County House Districts

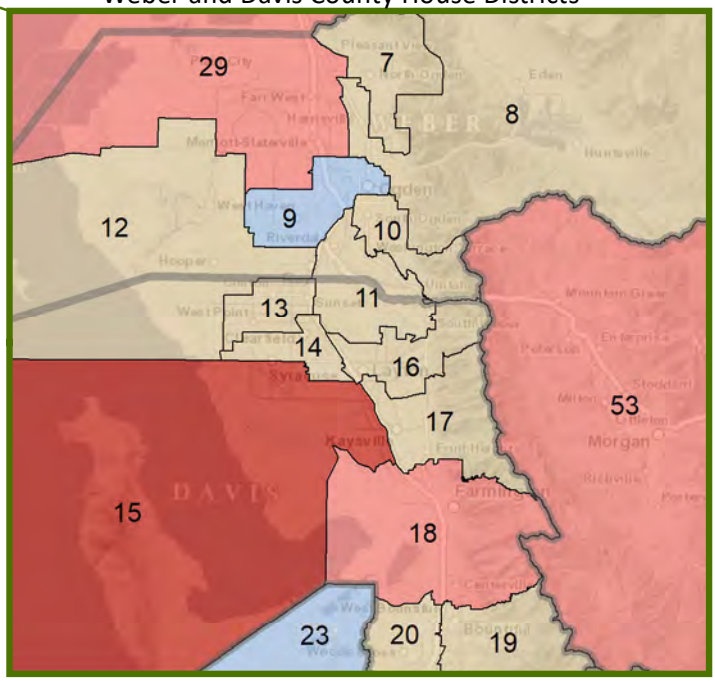

Salt Lake County House Districts

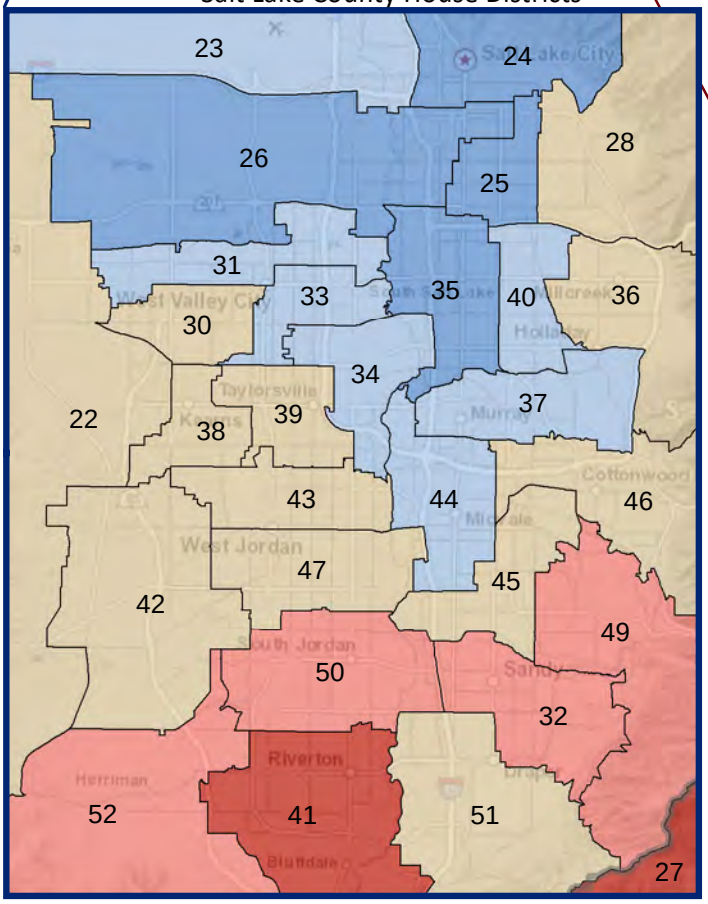

Utah County House Districts

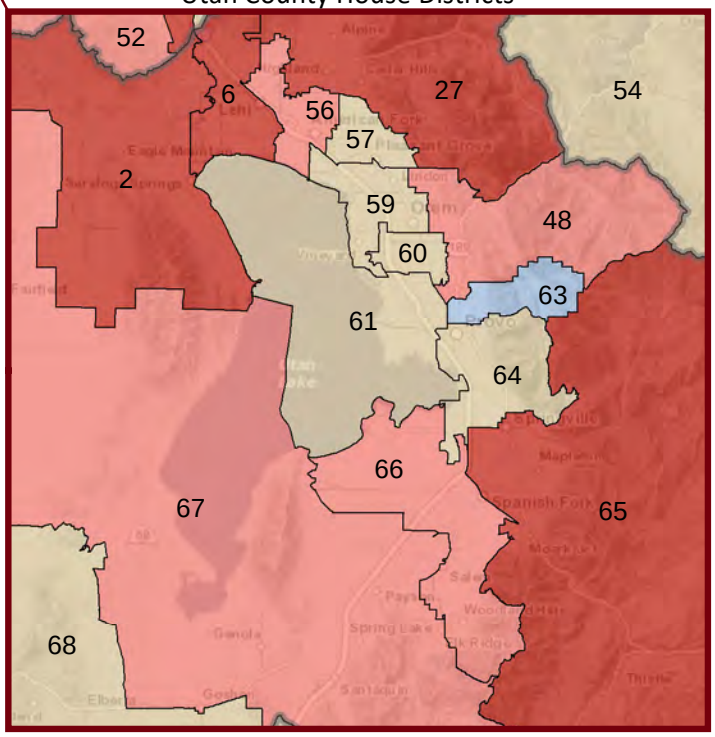

Figure 9.1 - WOMEN GIVING BIRTH

Percentage of Women in Each Age Category Giving Birth in the Past 12 Months

(Numbers are the percentage of women in each age category giving birth; categories do not sum to 100%)

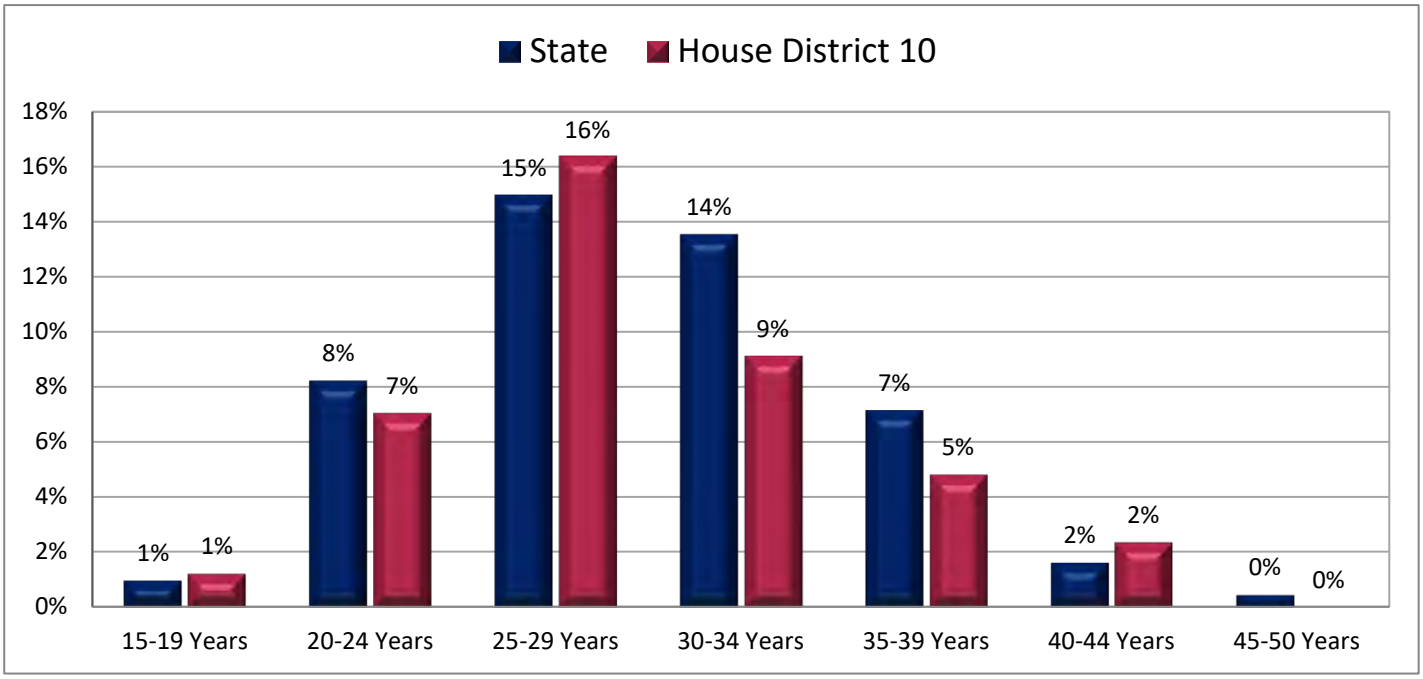

Figure 9.2 - WOMEN GIVING BIRTH

Percentage of Women Age 15-19 Giving Birth in the Past 12 Months

(First category in Figure 9.1; same data presented in Figure 9.3; additional data in Table 9 of the appendix)

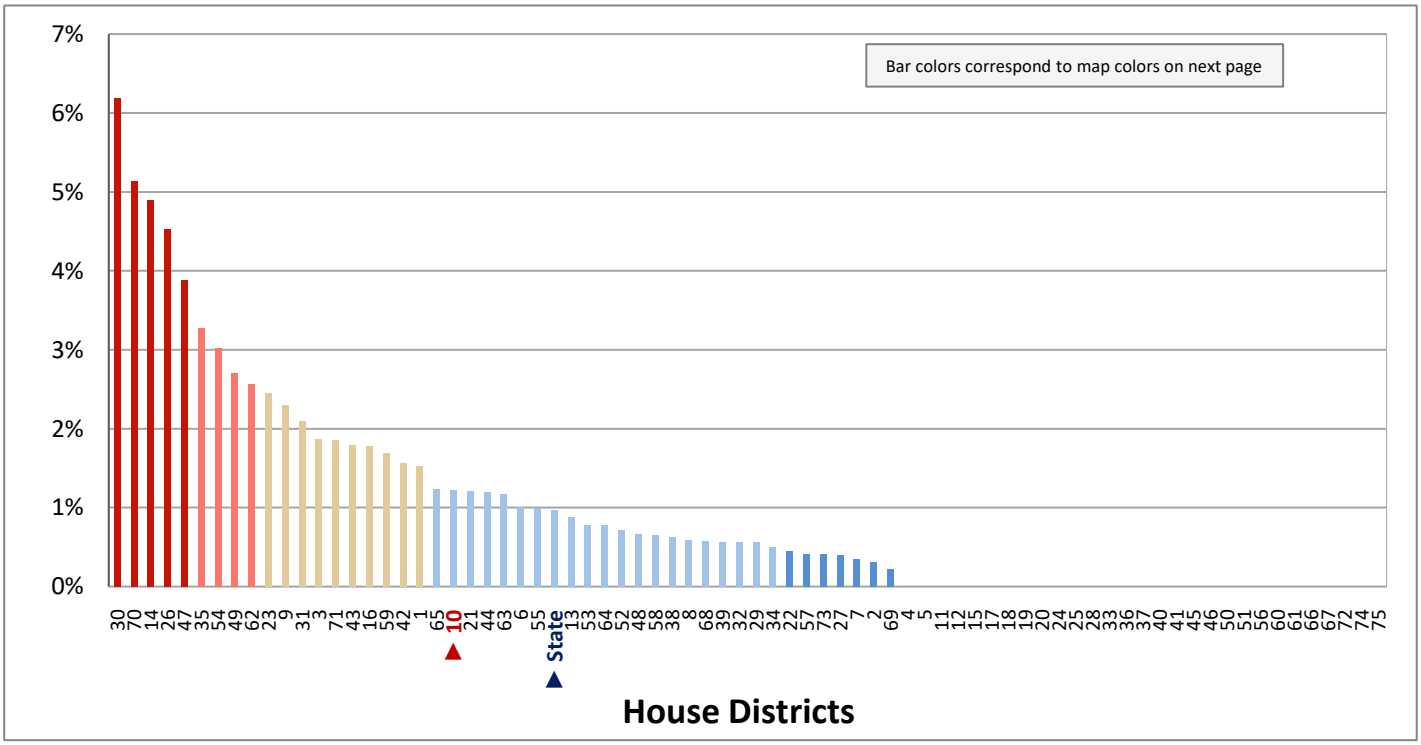

Figure 9.3 - WOMEN GIVING BIRTH

Percentage of Women Age 15-19 Giving Birth in the Past 12 Months

House Districts

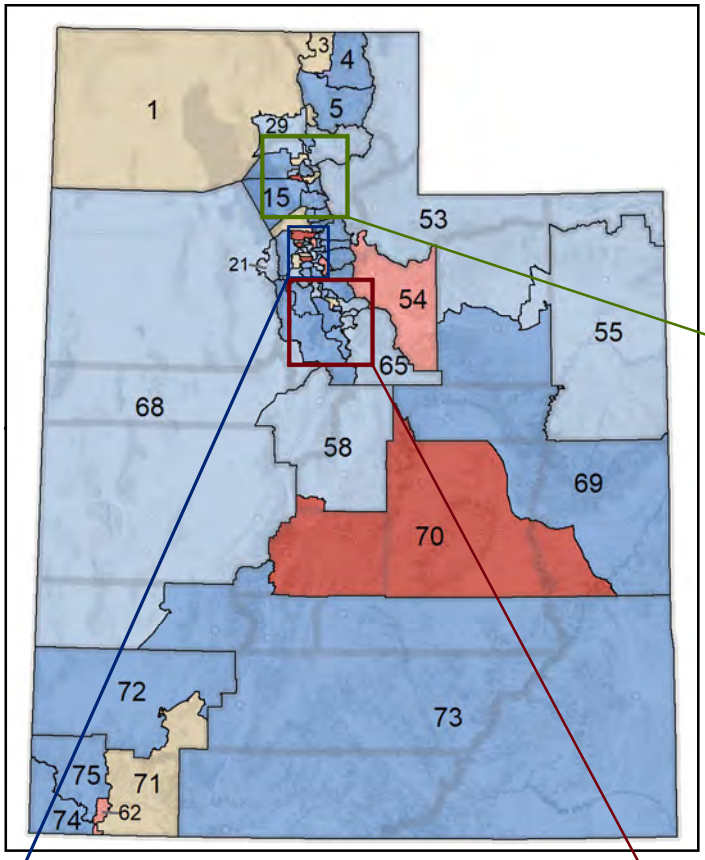

Legend

(Same data presented in Figure 9.2)

Number of Districts in Range	Values in Range
8	4% - 6%
4	3%
10	2%
20	1%
36	0%

Weber and Davis County House Districts

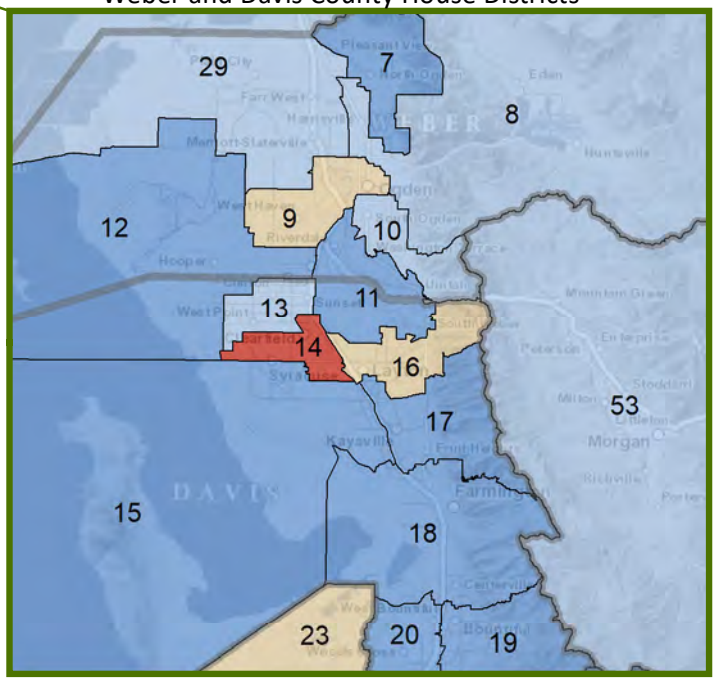

Salt Lake County House Districts

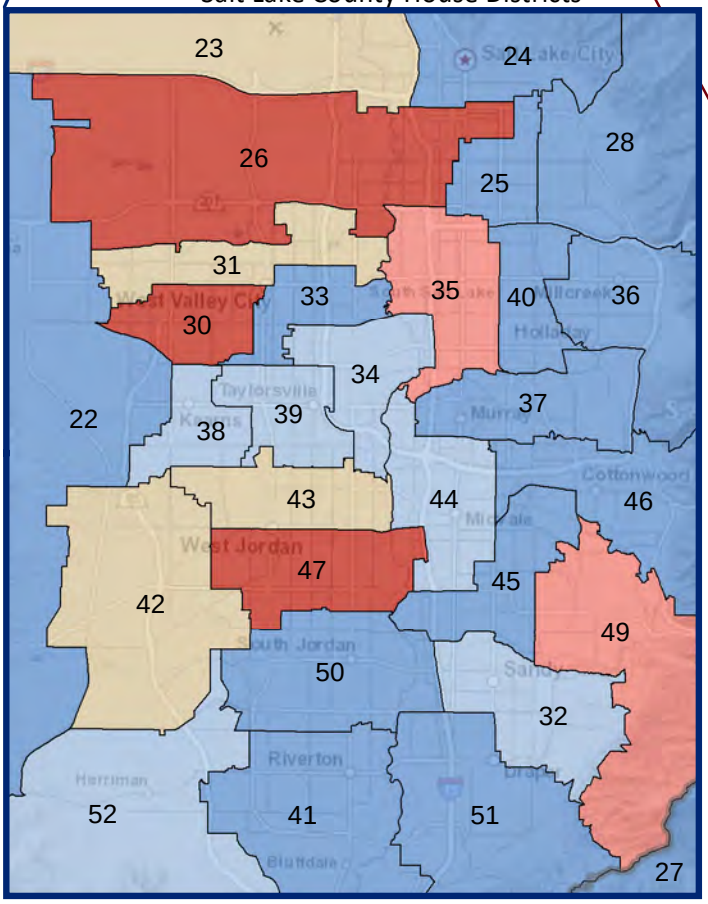

Utah County House Districts

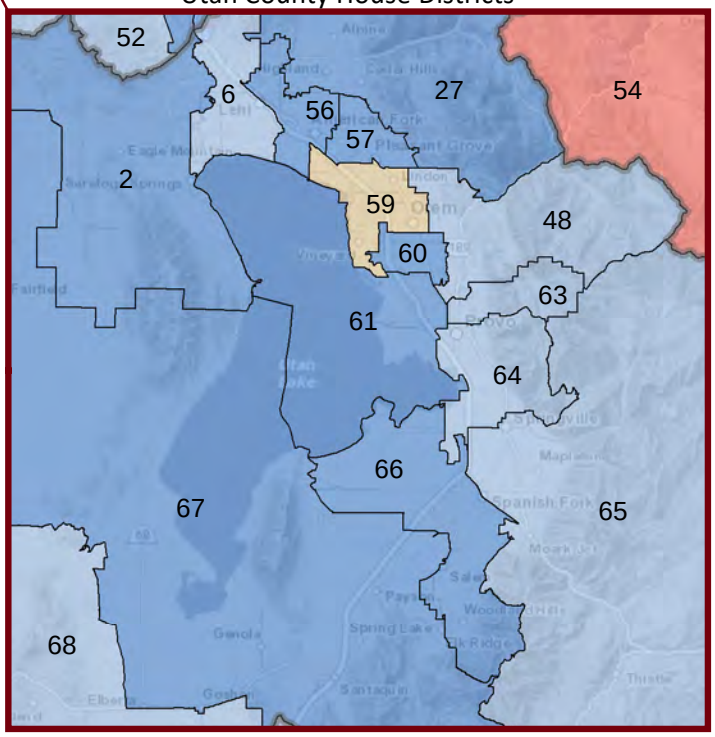

Figure 10.1 - CHILD LIVING ARRANGEMENTS

Percentage of Children Age 0-17 Living with Parent(s), by Living Arrangement

(Categories are mutually exclusive and sum to 100%)

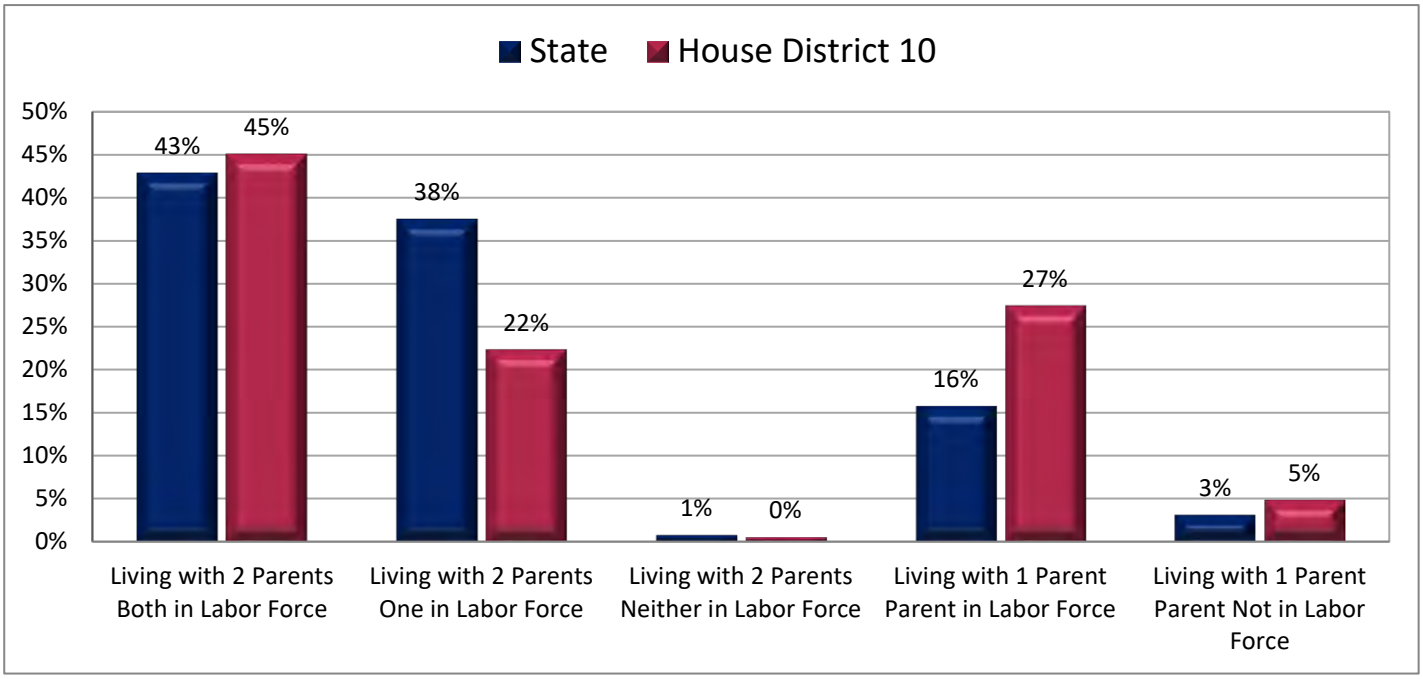

Figure 10.2 - CHILD LIVING ARRANGEMENTS

Percentage of Children Age 0-17 Living with One Parent

(Sum of last two categories in Figure 10.1; same data presented in Figure 10.3; additional data in Table 10 of the appendix)

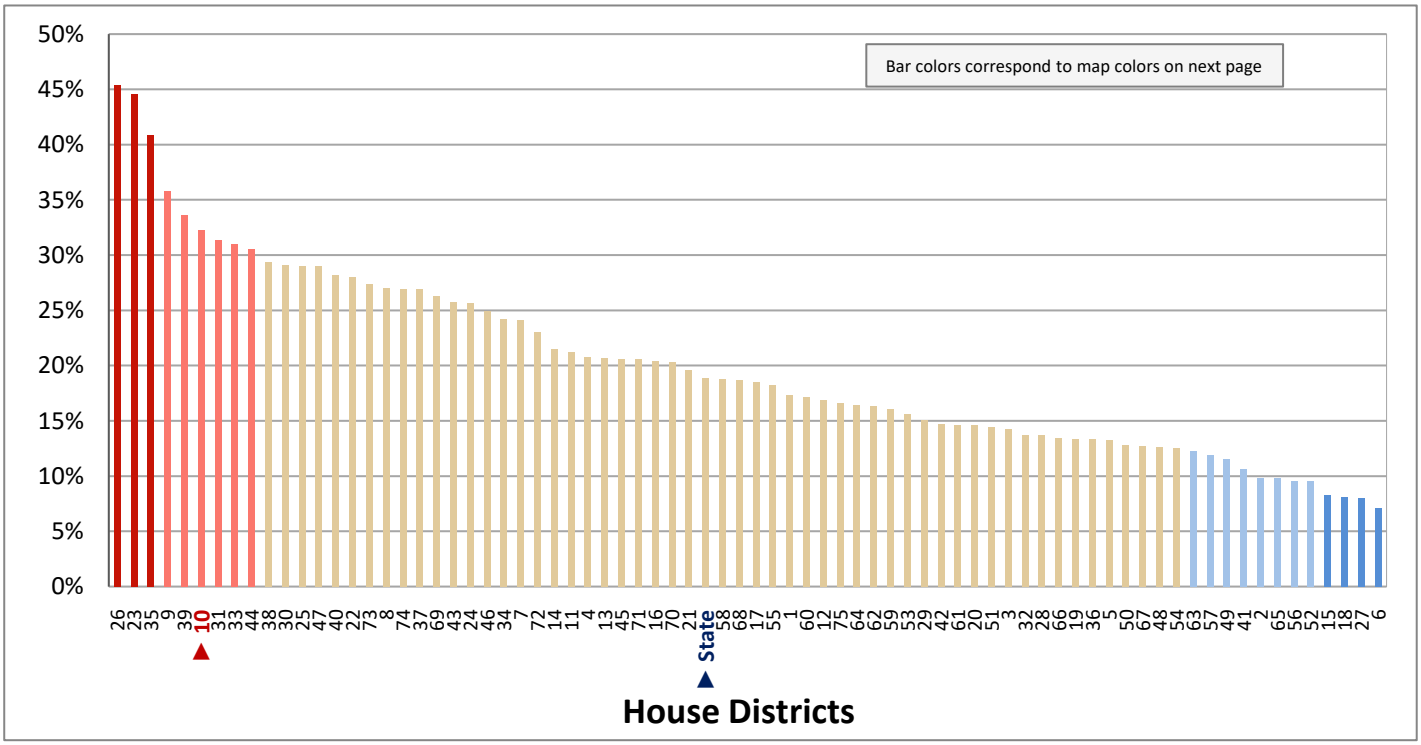

Figure 10.3 - CHILD LIVING ARRANGEMENTS

Percentage of Children Age 0-17 Living with One Parent

House Districts

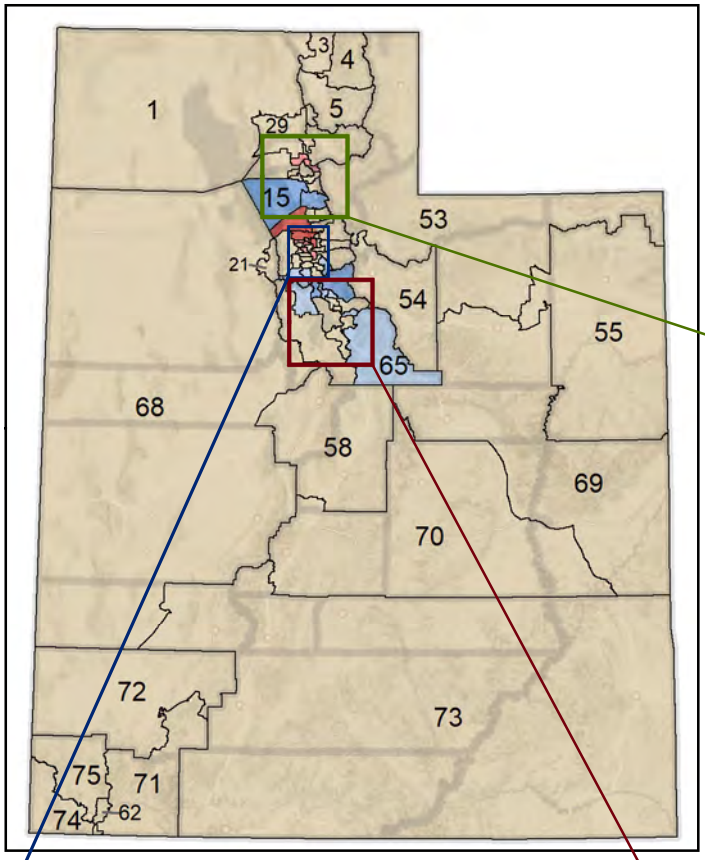

Legend

(Same data presented in Figure 10.2)

Number of Districts in Range	Values in Range
3	41% - 45%
6	31% - 36%
54	13% - 29%
8	10% - 12%
4	7% - 8%

Weber and Davis County House Districts

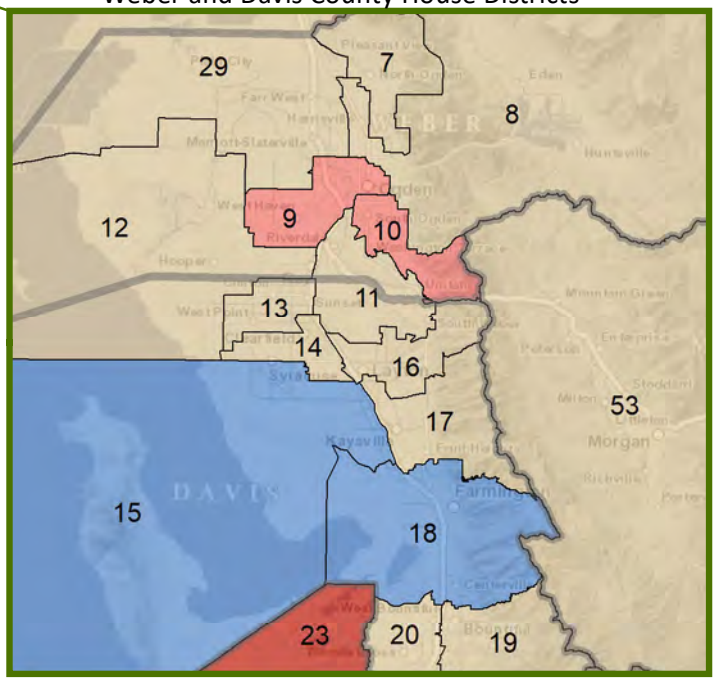

Salt Lake County House Districts

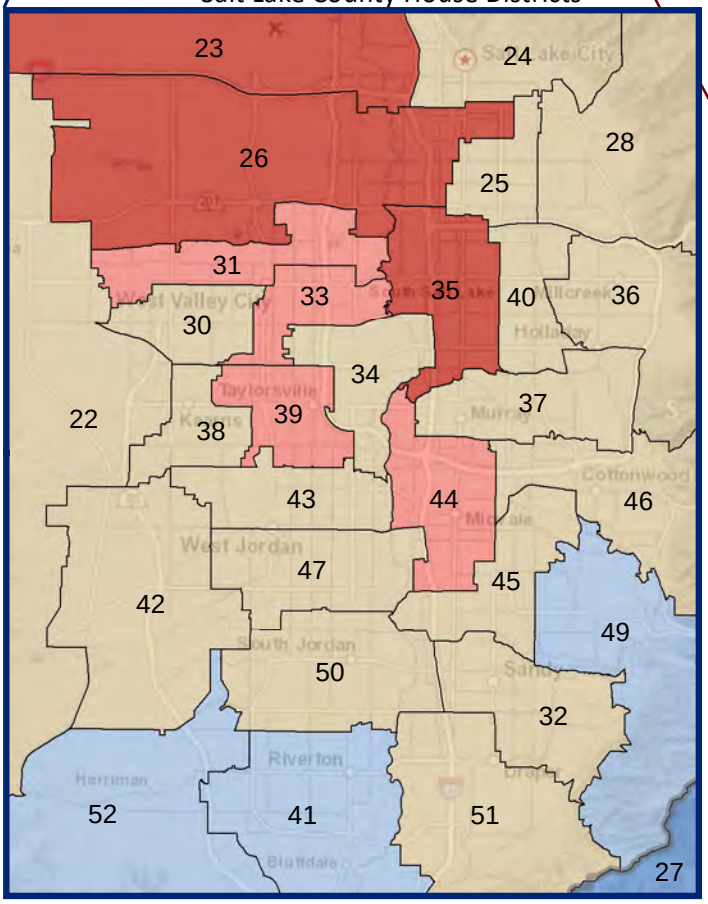

Utah County House Districts

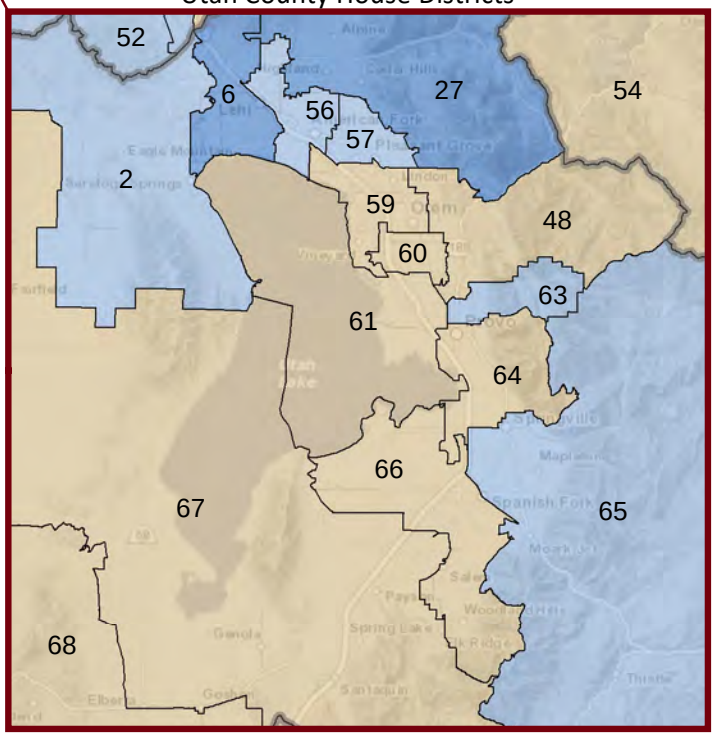

Figure 11.1 - GRANDPARENT LIVING WITH GRANDCHILD

Percentage of Households, by Grandparent Living with Grandchild Age 0-17*

(Categories are mutually exclusive and sum to 100%)

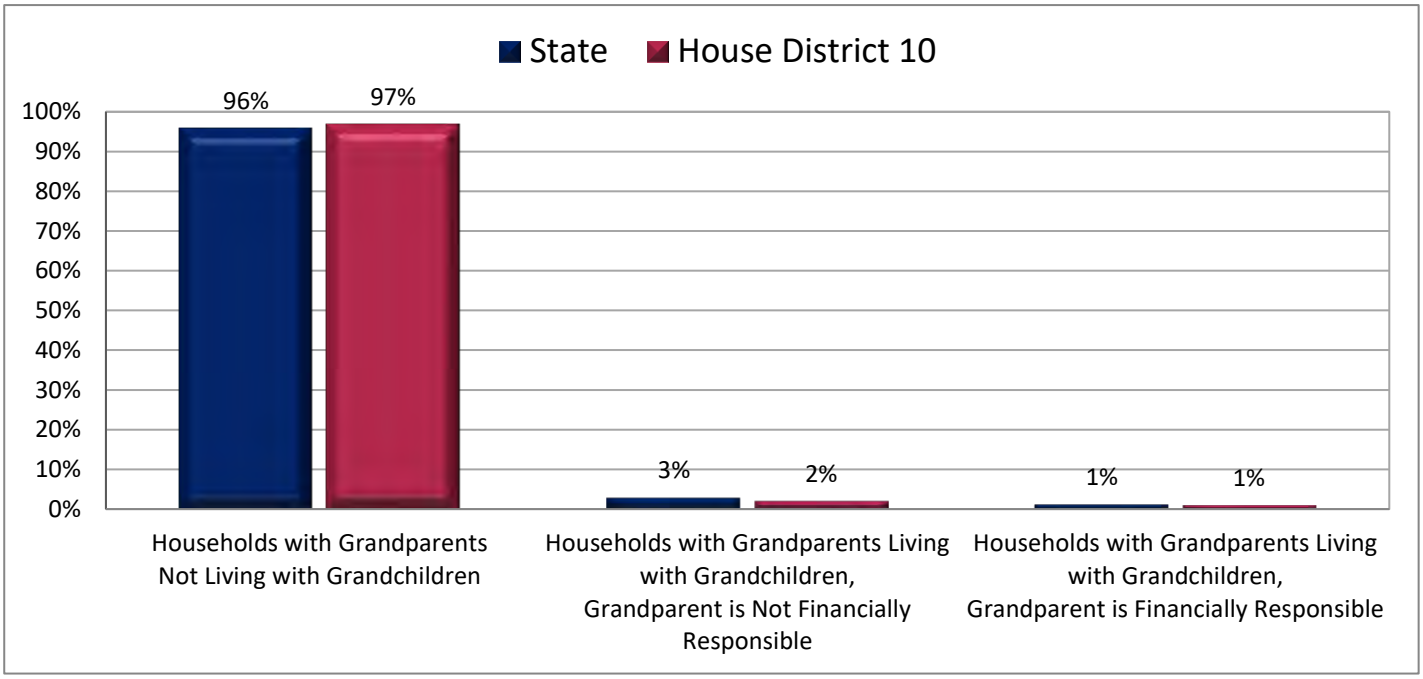

Figure 11.2 - GRANDPARENT LIVING WITH GRANDCHILD

Percentage of Households with a Grandparent Living with Grandchildren Age 0-17 and Grandparent is Financially Responsible**

(Last category in Figure 11.1; same data presented in Figure 11.3; additional data in Table 11 of the appendix)

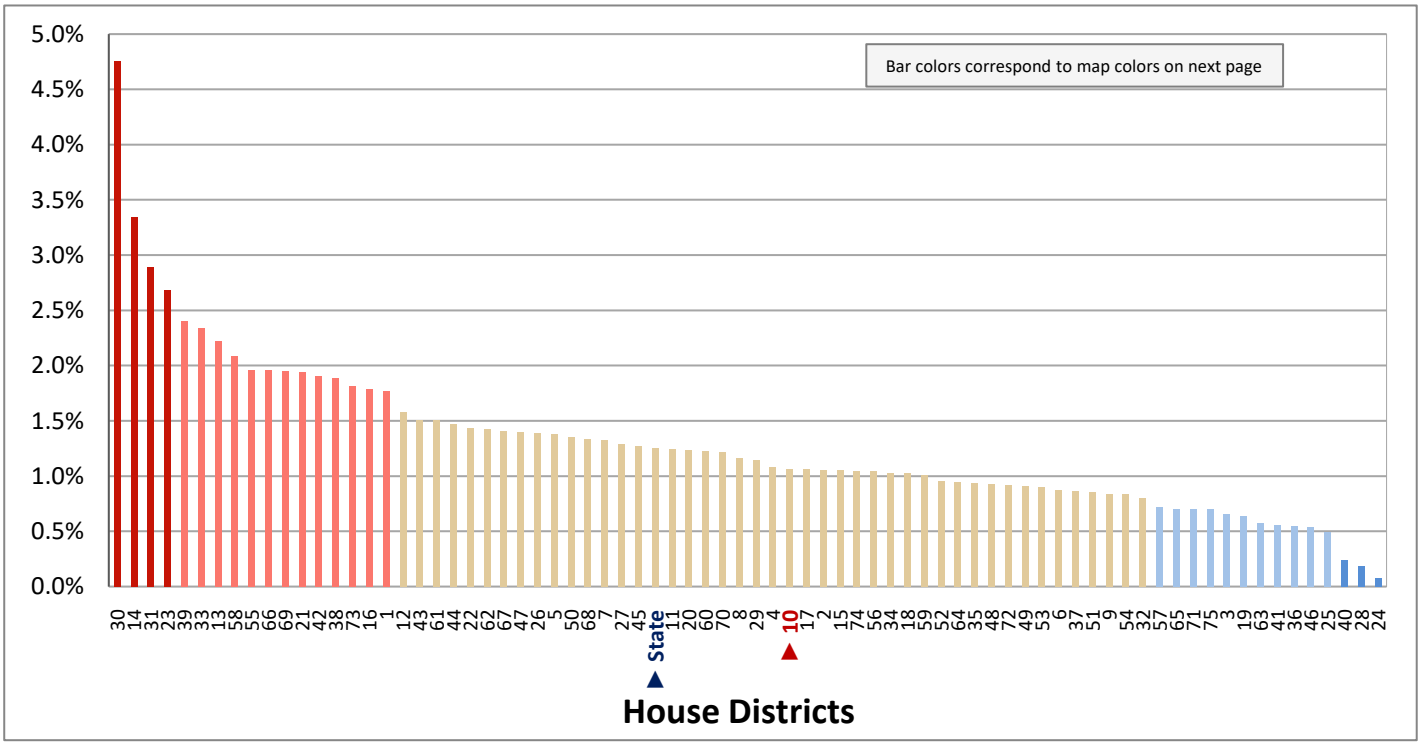

* Includes grandparents who live in their adult child's home.

** A grandparent is considered "financially responsible" for their grandchild if the grandparent is financially responsible for food, shelter, clothing, day care, or other basic needs.

Figure 11.3 - GRANDPARENT LIVING WITH GRANDCHILD

Percentage of Households with a Grandparent Living with Grandchildren Age 0-17 and Grandparent is Financially Responsible

House Districts

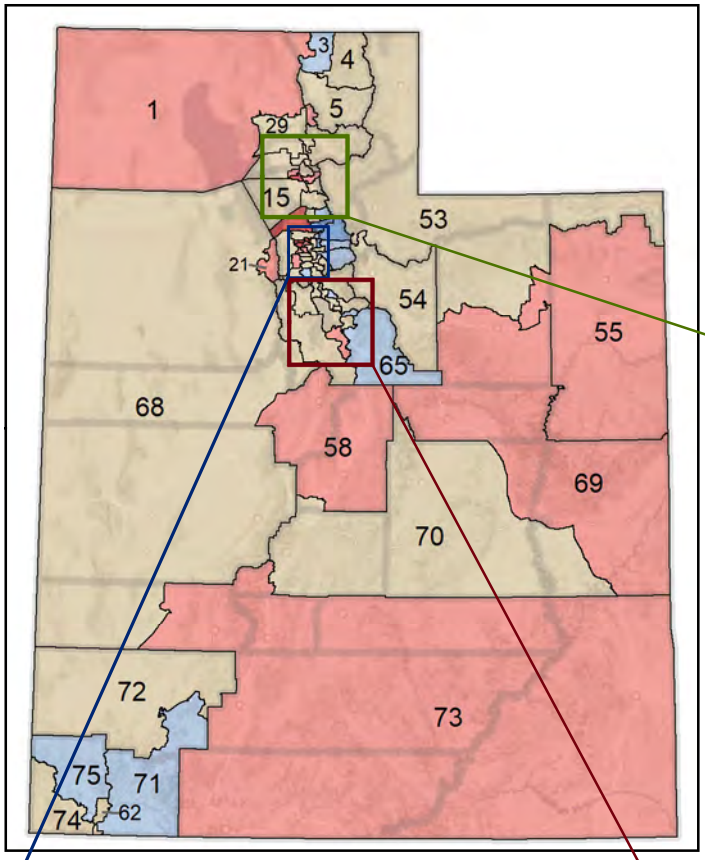

Legend

(Same data presented in Figure 11.2)

Number of Districts in Range	Values in Range
4	2.7% - 4.8%
13	1.8% - 2.4%
44	0.8% - 1.6%
11	0.5% - 0.7%
3	0.1% - 0.2%

Weber and Davis County House Districts

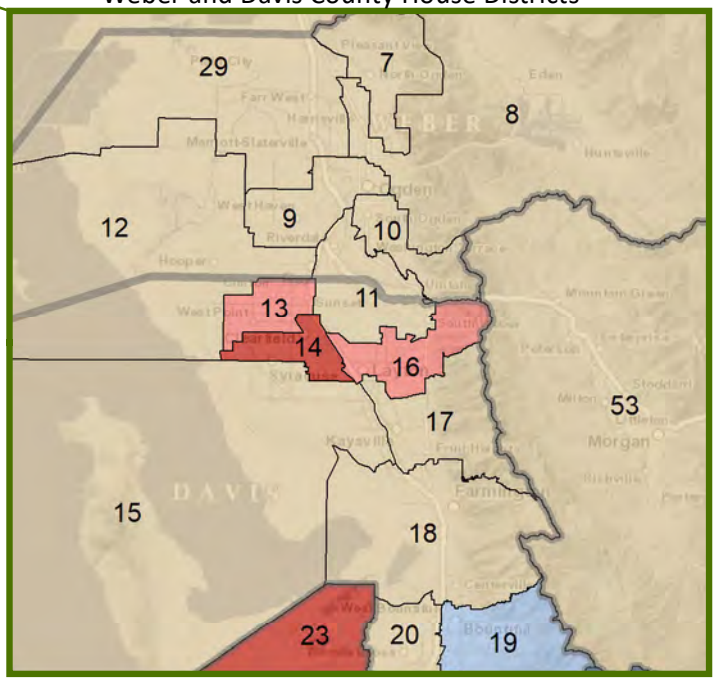

Salt Lake County House Districts

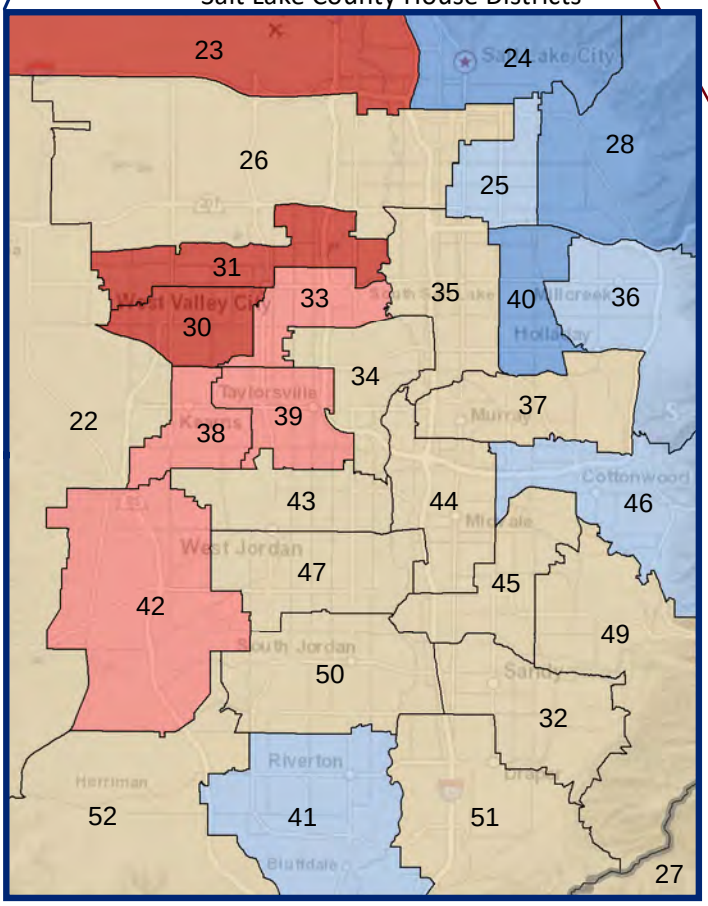

Utah County House Districts

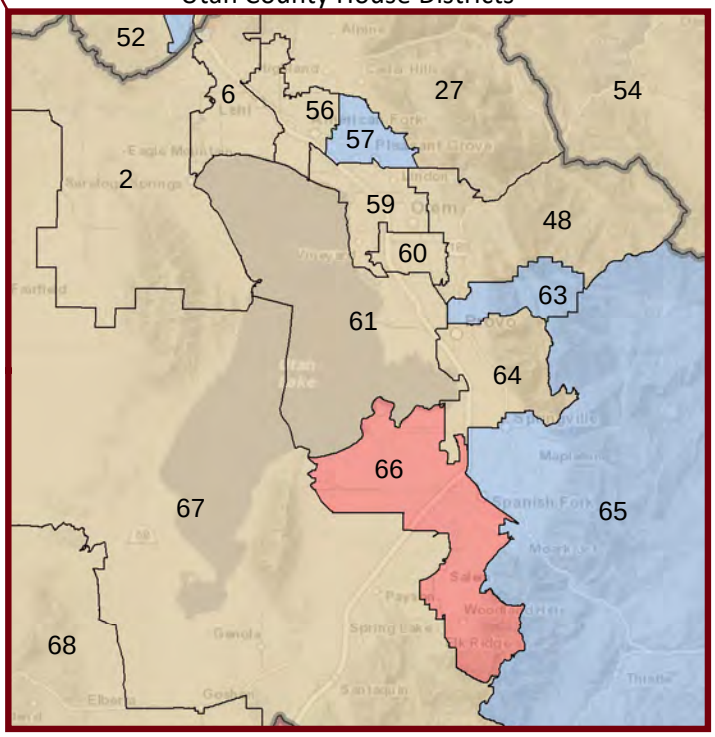

Figure 12.1 - EDUCATION - HIGHEST LEVEL OF ATTAINMENT

Percentage of Population Age 25+, by Highest Level of Educational Attainment

(Categories are mutually exclusive and sum to 100%)

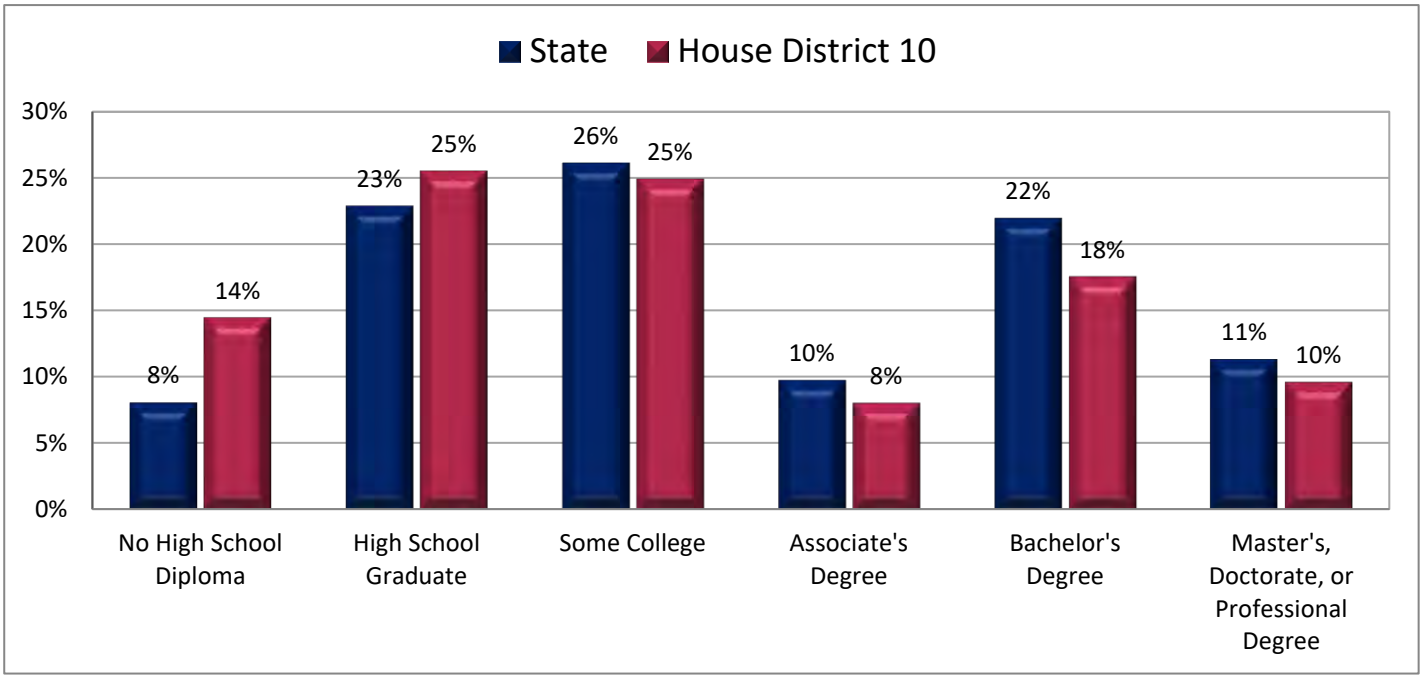

Figure 12.2 - EDUCATION - HIGHEST LEVEL OF ATTAINMENT

Percentage of Population Age 25+ without a High School Diploma

(First category in Figure 12.1; same data presented in Figure 12.3; additional data in Table 12 of the appendix)

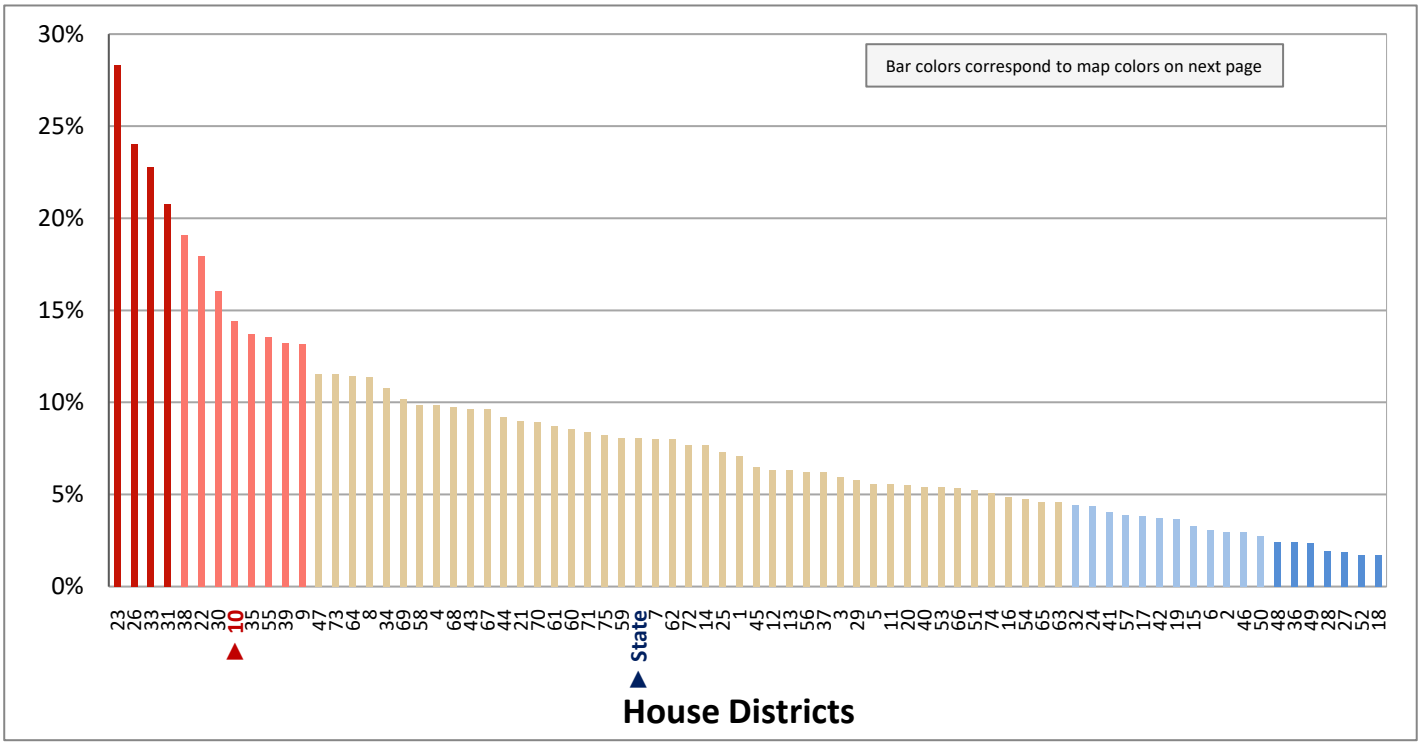

Figure 12.3 - EDUCATION - HIGHEST LEVEL OF ATTAINMENT

Percentage of Population Age 25+ without a High School Diploma

House Districts

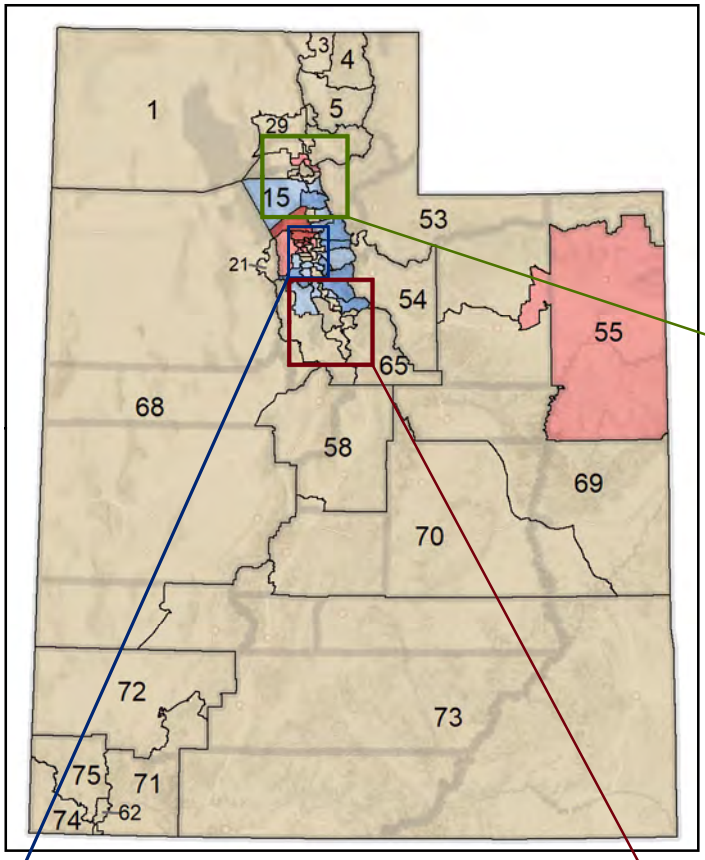

Legend

(Same data presented in Figure 12.2)

Number of Districts in Range	Values in Range
4	21% - 28%
8	13% - 19%
44	5% - 12%
12	3% - 4%
7	2%

Weber and Davis County House Districts

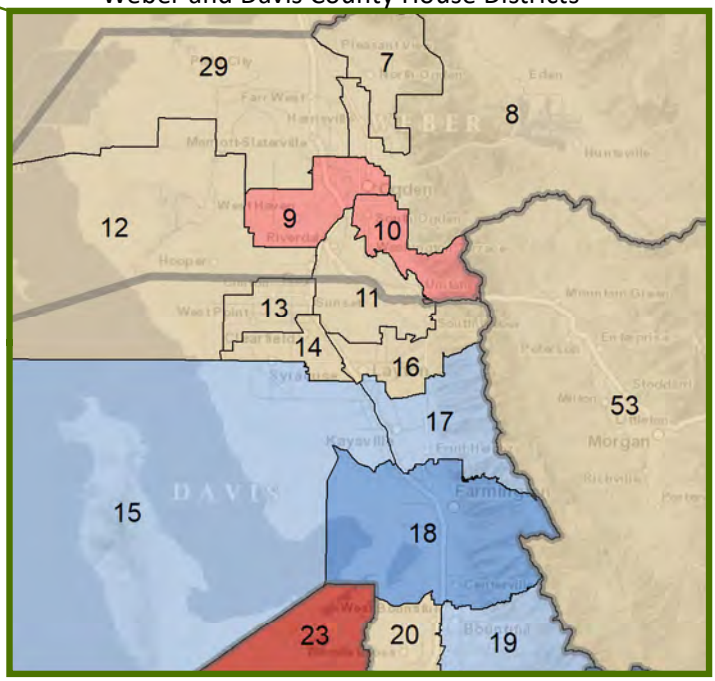

Salt Lake County House Districts

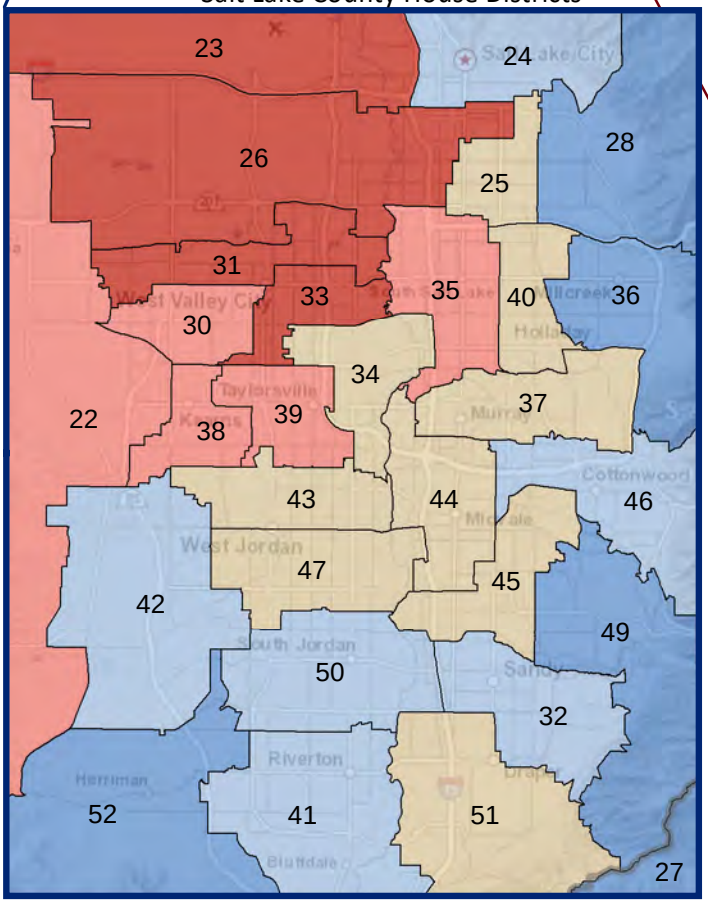

Utah County House Districts

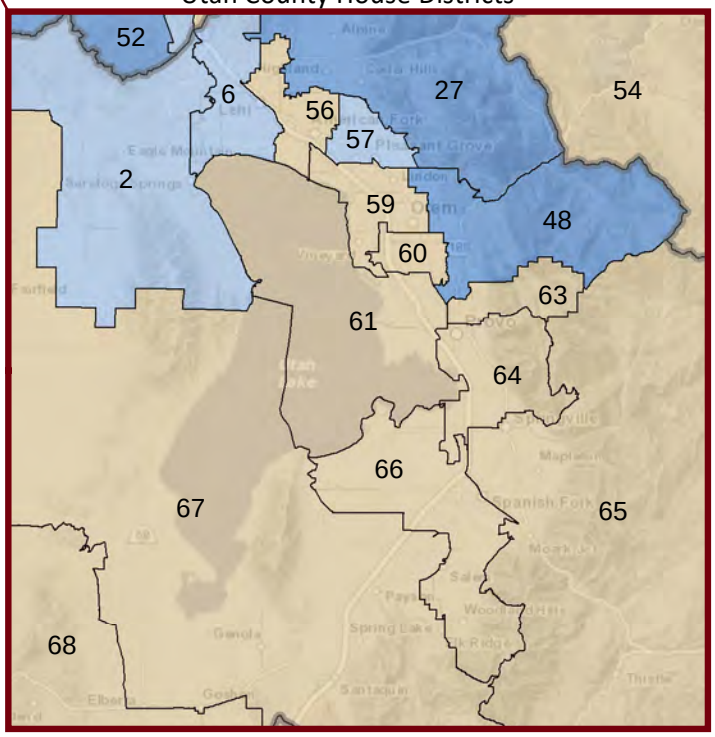

Figure 13.1 - BACHELOR'S DEGREE ATTAINMENT

Percentage of Population in Each Age Category, by Sex, with a Bachelor's Degree or Higher

(Numbers are the percentage of persons in each age and sex category; categories do not sum to 100%)

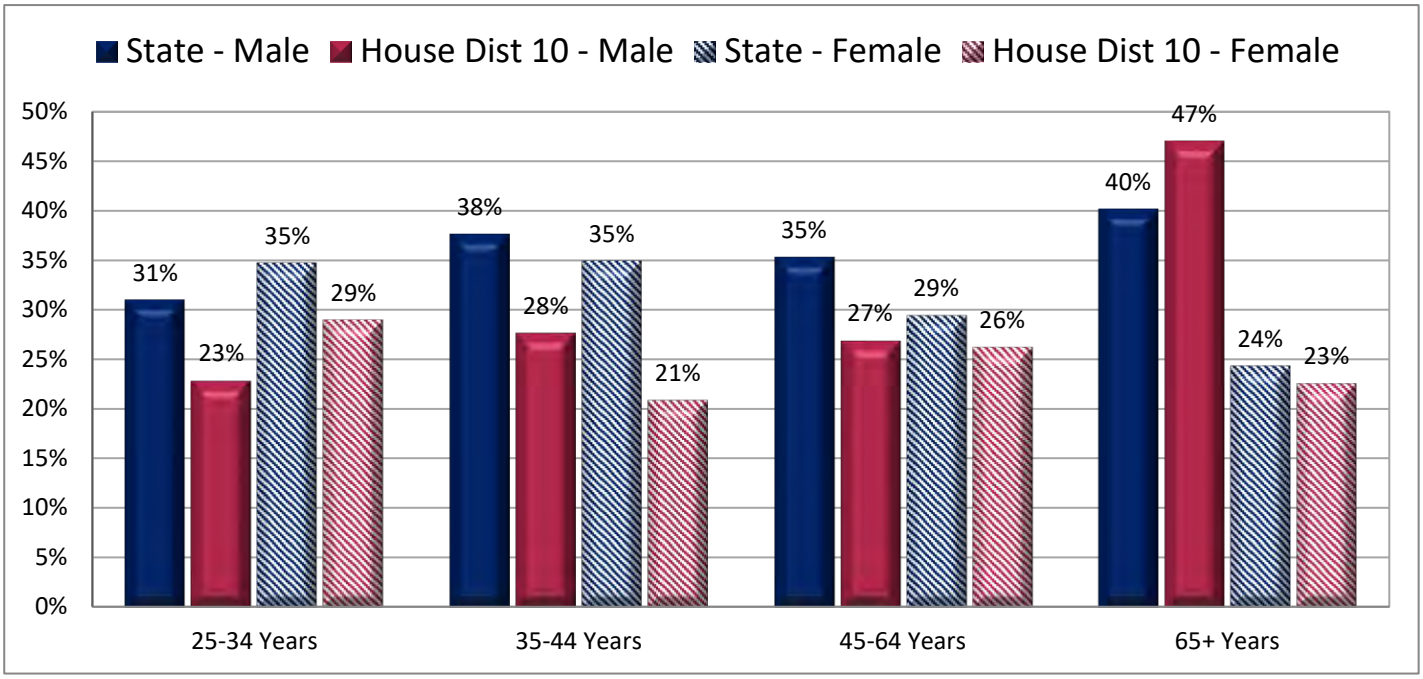

Figure 13.2 - BACHELOR'S DEGREE ATTAINMENT

Percentage of Population Age 25+ with a Bachelor's Degree or Higher

(This data is not included in Figure 13.1; same data presented in Figure 13.3; additional data in Table 13 of the appendix)

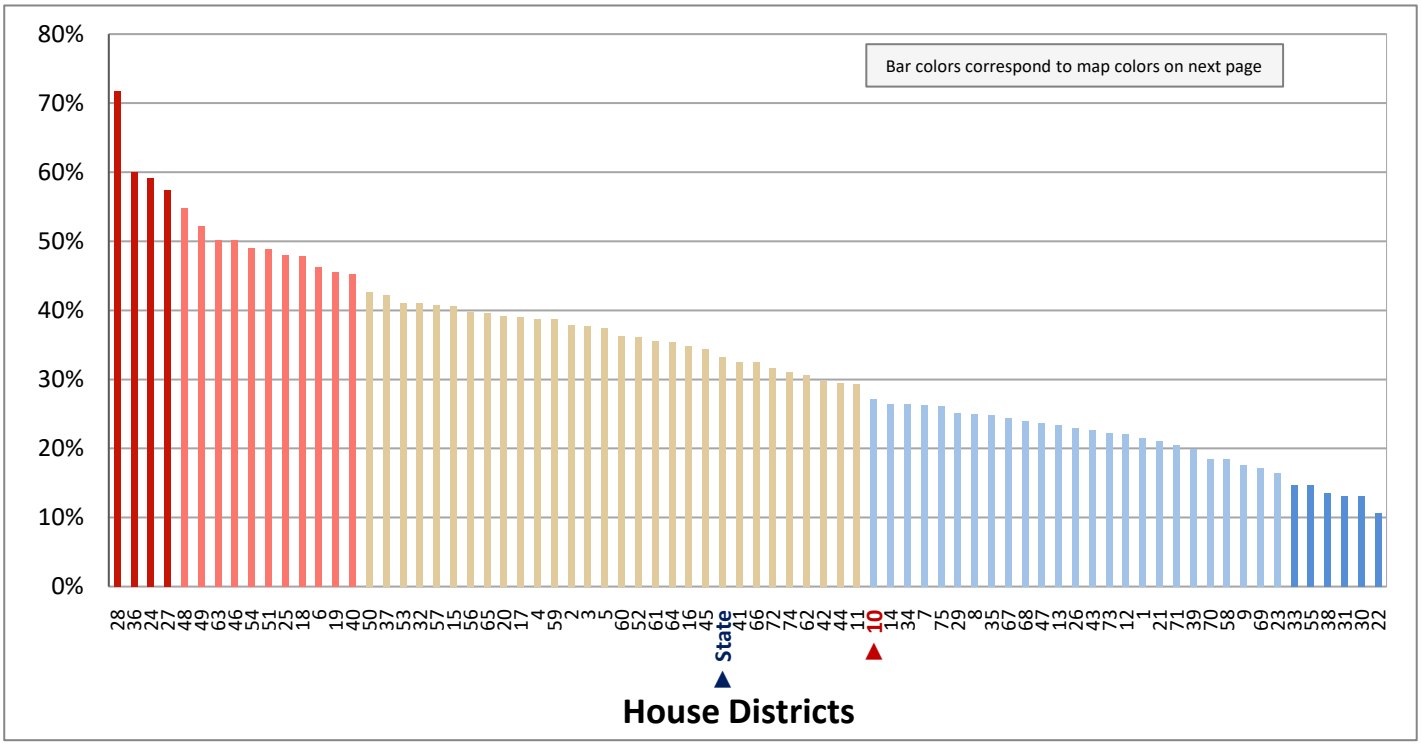

Figure 13.3 - BACHELOR'S DEGREE ATTAINMENT

Percentage of Population Age 25+ with a Bachelor's Degree or Higher

House Districts

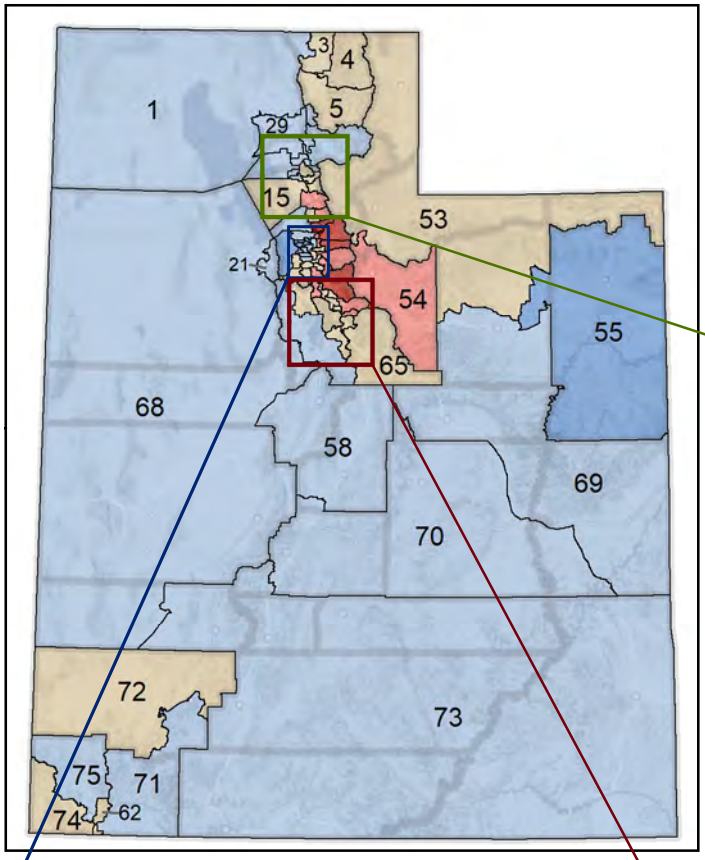

Legend

(Same data presented in Figure 13.2)

Number of Districts in Range	Values in Range
4	57% - 72%
11	45% - 55%
29	29% - 43%
25	16% - 27%
6	11% - 15%

Weber and Davis County House Districts

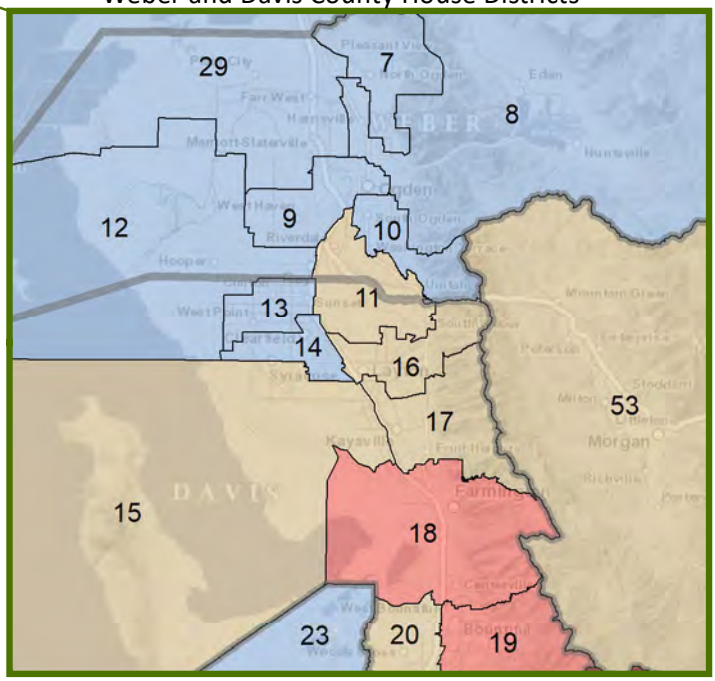

Salt Lake County House Districts

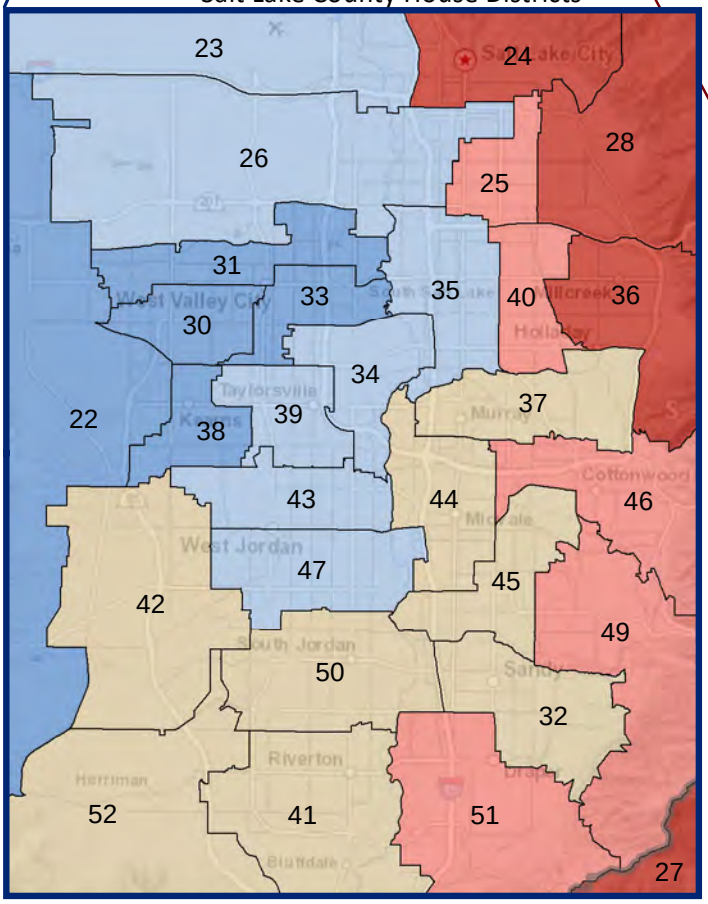

Utah County House Districts

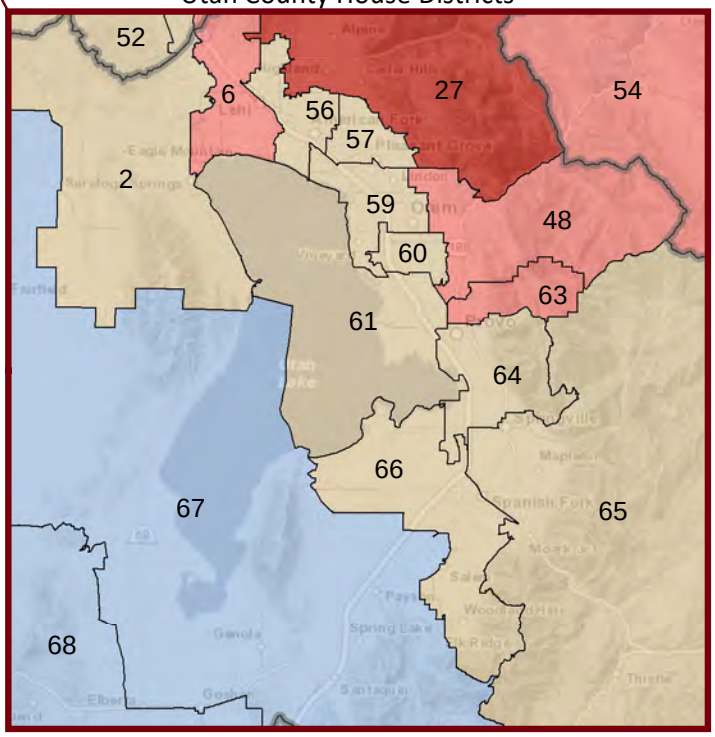

Figure 14.1 - VETERANS

Percentage of Civilians in Each Age Category Who are Veterans*

(Numbers are the percentage of civilians in each age category, not the percentage of total civilians in the state or district; categories do not sum to 100%)

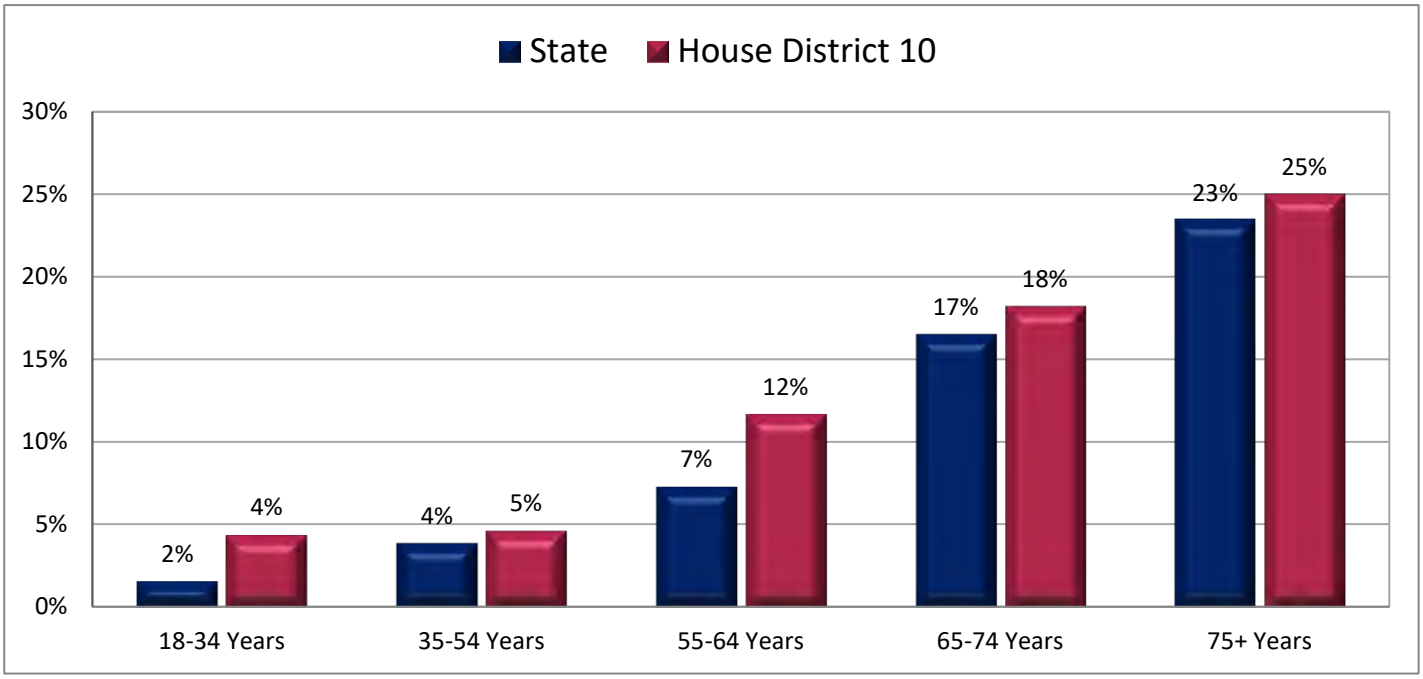

Figure 14.2 - VETERANS

Percentage of Civilians Age 18+ Who are Veterans

(This data is not included in Figure 14.1; same data presented in Figure 14.3; additional data in Table 14 of the appendix)

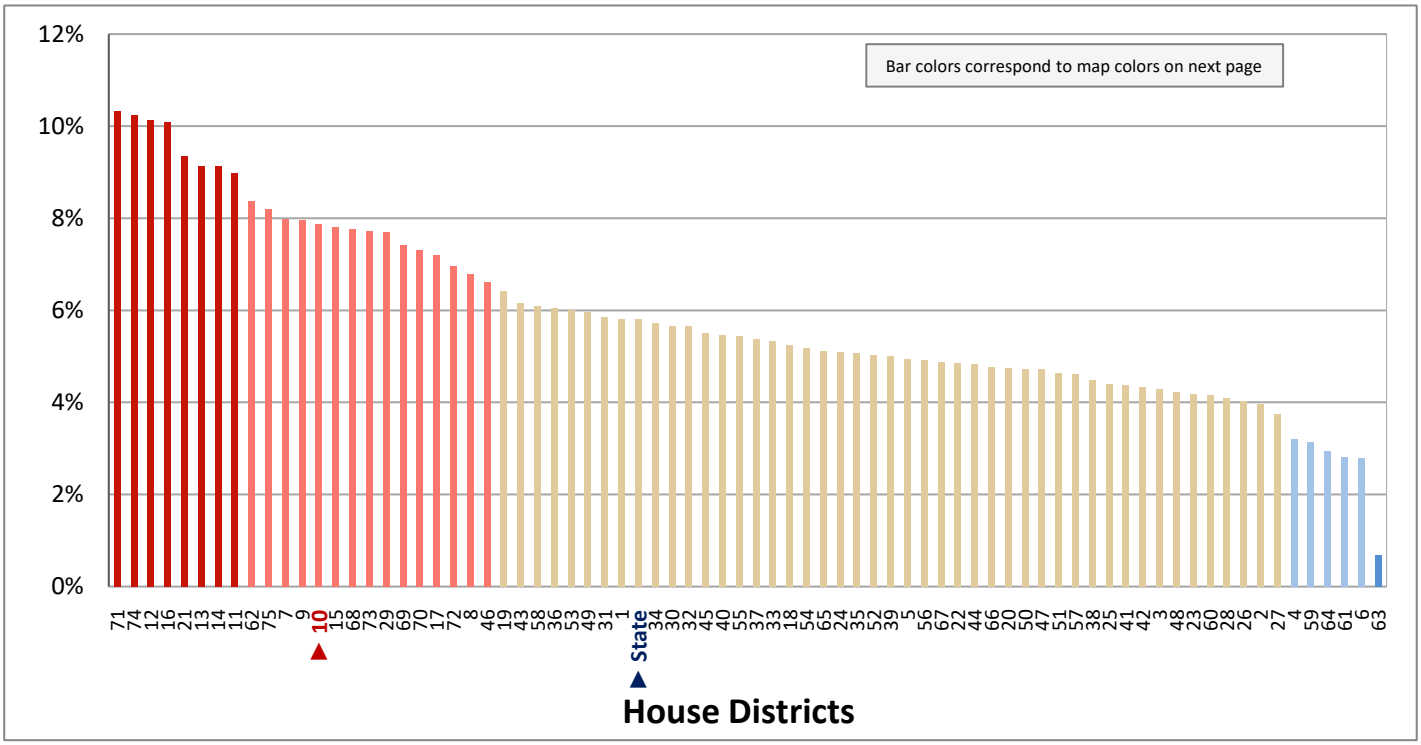

* Veterans are people who have served on active duty in any branch of the military, but are not currently serving. People who served in the National Guard or Reserves are classified as veterans only if they were called or ordered to active duty, not counting training. Active duty refers to military members who are currently serving full-time in their military capacity. A civilian is any person not on active duty with the U.S. Armed Forces.

Figure 14.3 - VETERANS

Percentage of Civilians Age 18+ Who are Veterans

House Districts

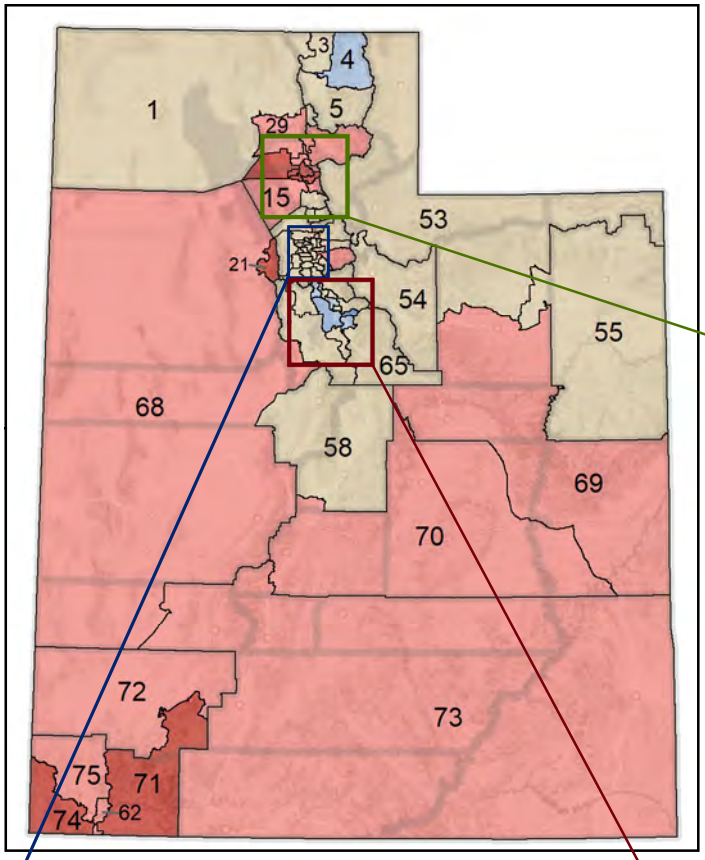

Legend

(Same data presented in Figure 14.2)

Number of Districts in Range	Values in Range
8	9% - 10%
15	7% - 8%
46	4% - 6%
5	3%
1	1%

Weber and Davis County House Districts

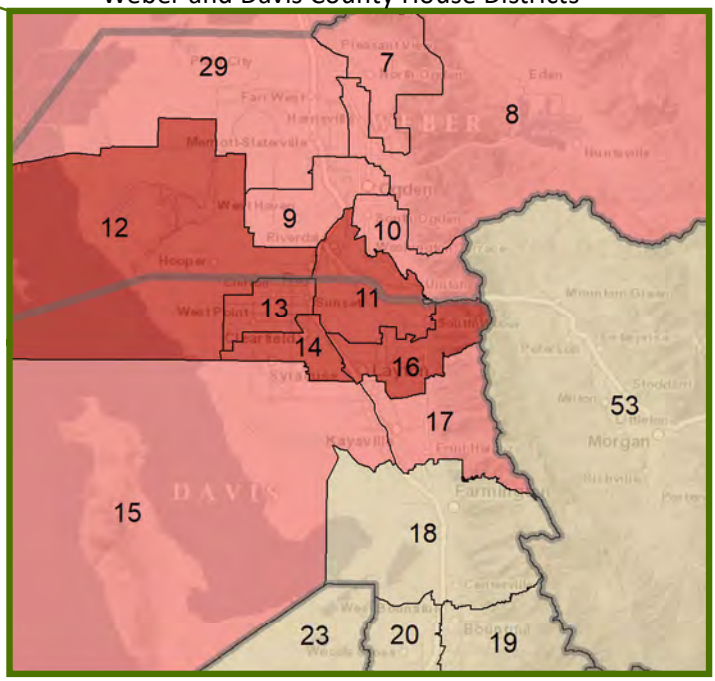

Salt Lake County House Districts

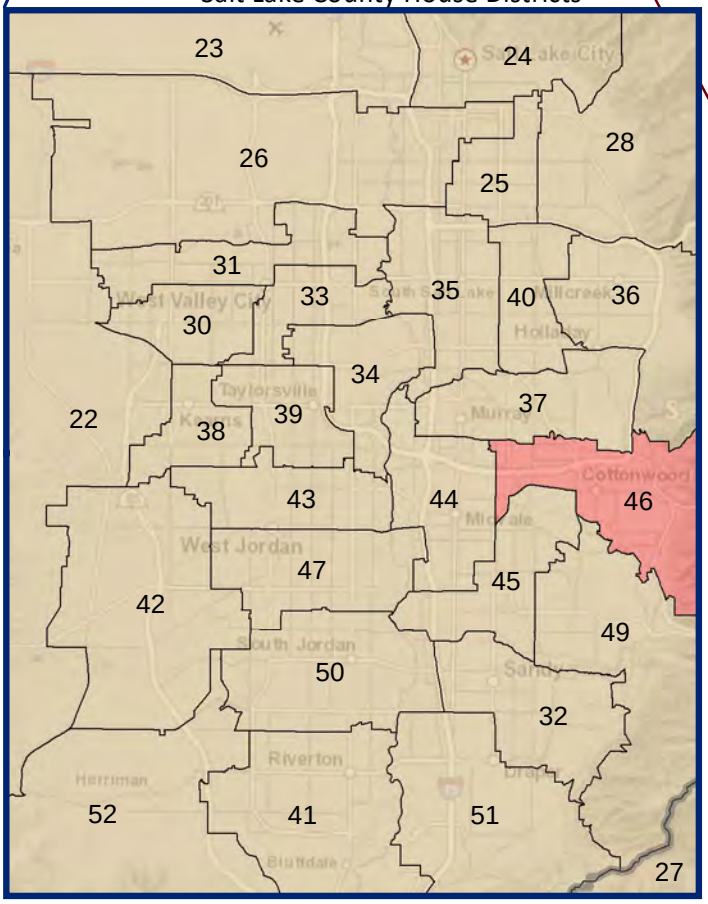

Utah County House Districts

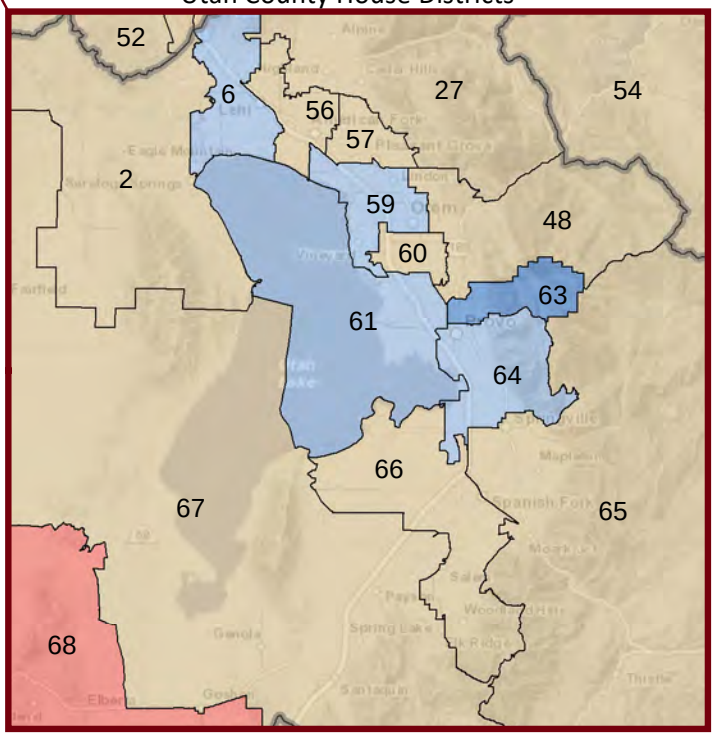

Figure 15.1 - EMPLOYMENT BY INDUSTRY

Percentage of Civilian Employed Workers Age 16+, by Industry of Employment*

(Categories are mutually exclusive and sum to 100%)

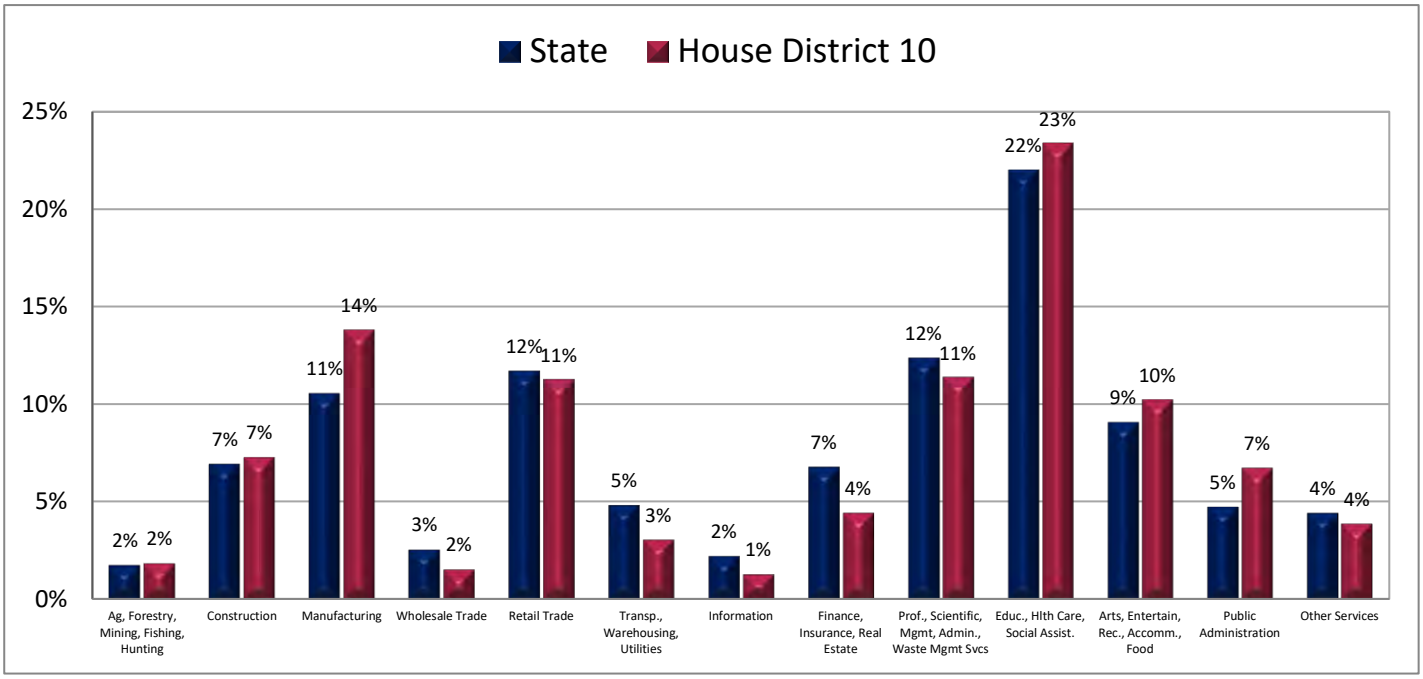

Figure 15.2 - EMPLOYMENT BY INDUSTRY

Percentage of Civilian Employed Workers Age 16+ Who Work in Manufacturing

(Third category in Figure 15.1; same data presented in Figure 15.3; additional data in Table 15 of the appendix)

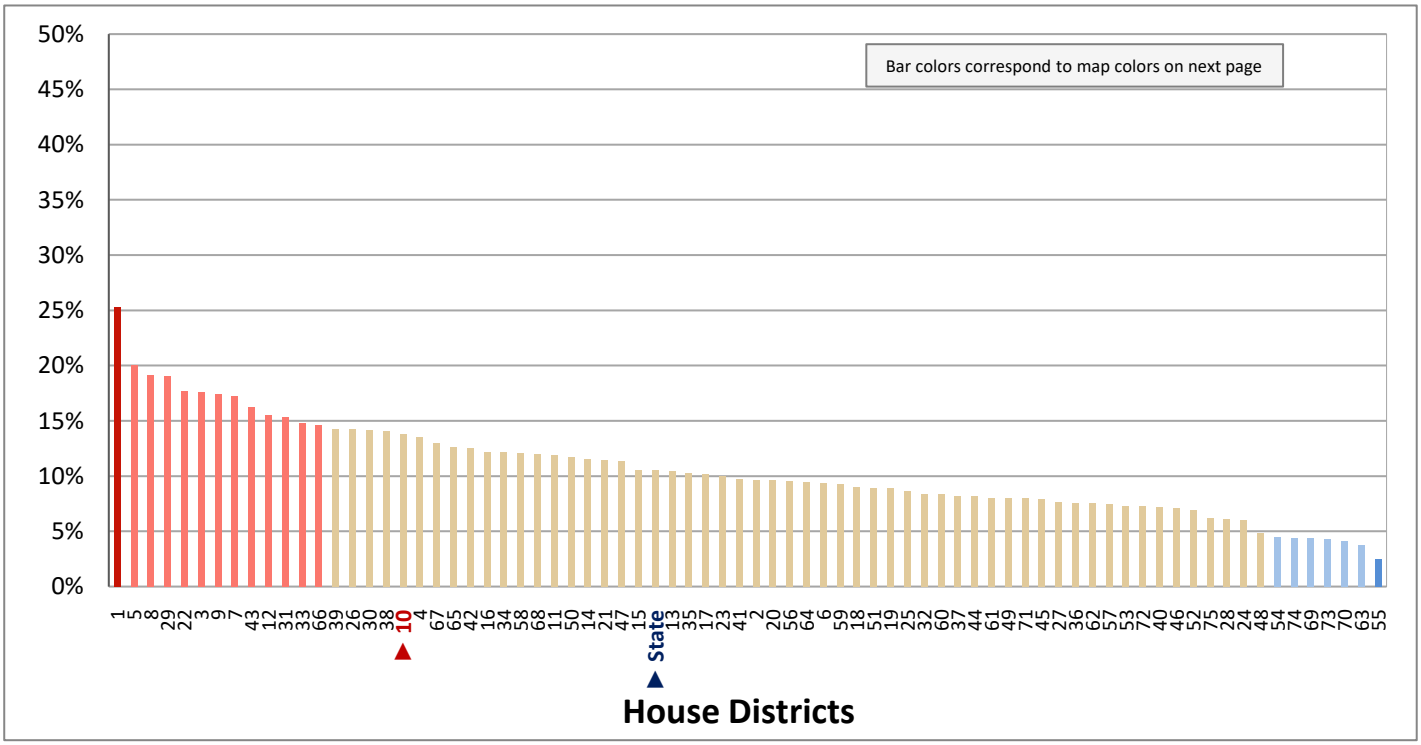

* A civilian is any person not on active duty with the U.S. Armed Forces.

Figure 15.3 - EMPLOYMENT BY INDUSTRY

Percentage of Civilian Employed Workers Age 16+ Who Work in Manufacturing

House Districts

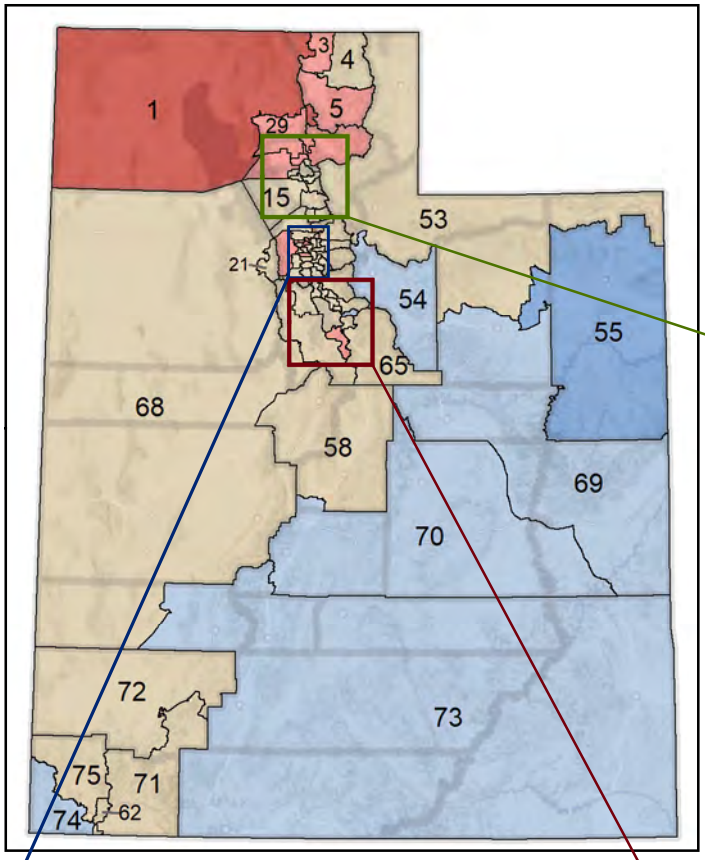

Legend

(Same data presented in Figure 15.2)

Number of Districts in Range	Values in Range
1	25%
12	15% - 20%
55	5% - 14%
6	4%
1	2%

Weber and Davis County House Districts

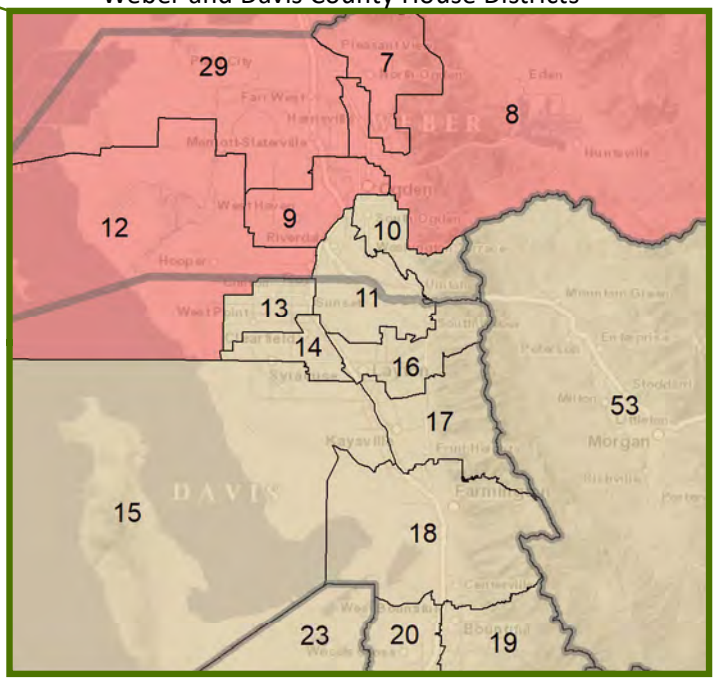

Salt Lake County House Districts

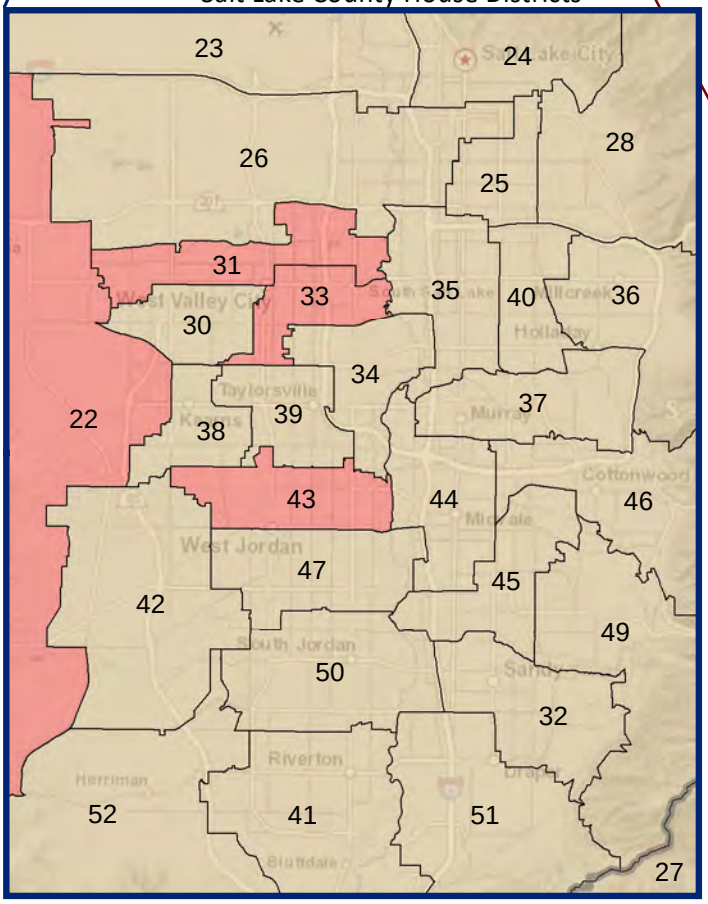

Utah County House Districts

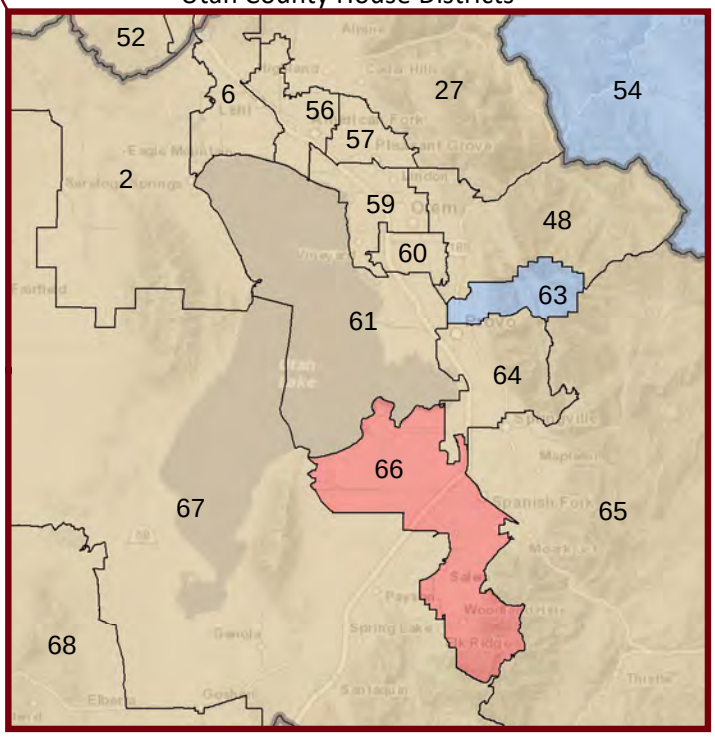

Figure 15.4 - EMPLOYMENT BY INDUSTRY

Percentage of Civilian Employed Workers Age 16+ Who Work in Education, and Health and Social Assistance*

(Tenth category in Figure 15.1; same data presented in Figure 15.6; additional data in Table 15 of the appendix)

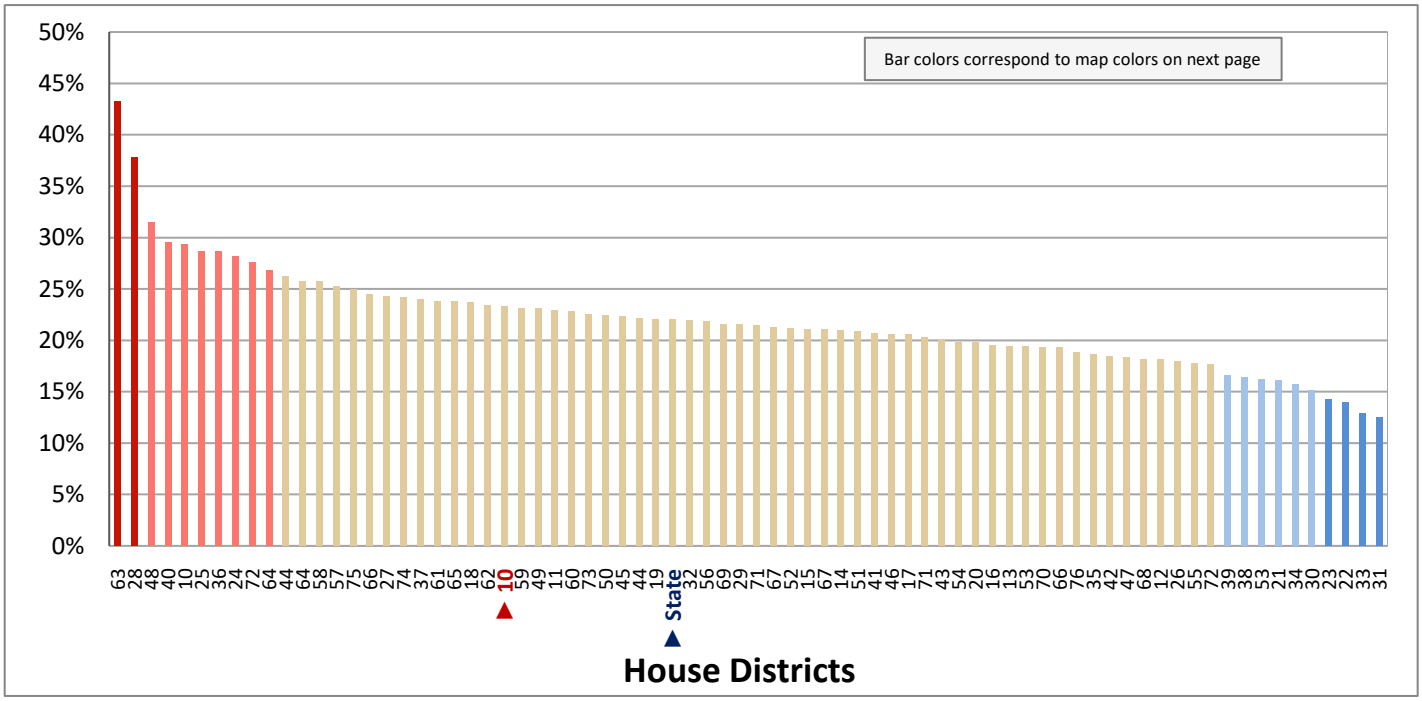

Figure 15.5 - EMPLOYMENT BY INDUSTRY

Percentage of Civilian Employed Workers Age 16+ Who Work in Arts, Entertainment, Recreation, Accomodation, and Food Services

(Eleventh category in Figure 15.1; additional data in Table 15 of the appendix)

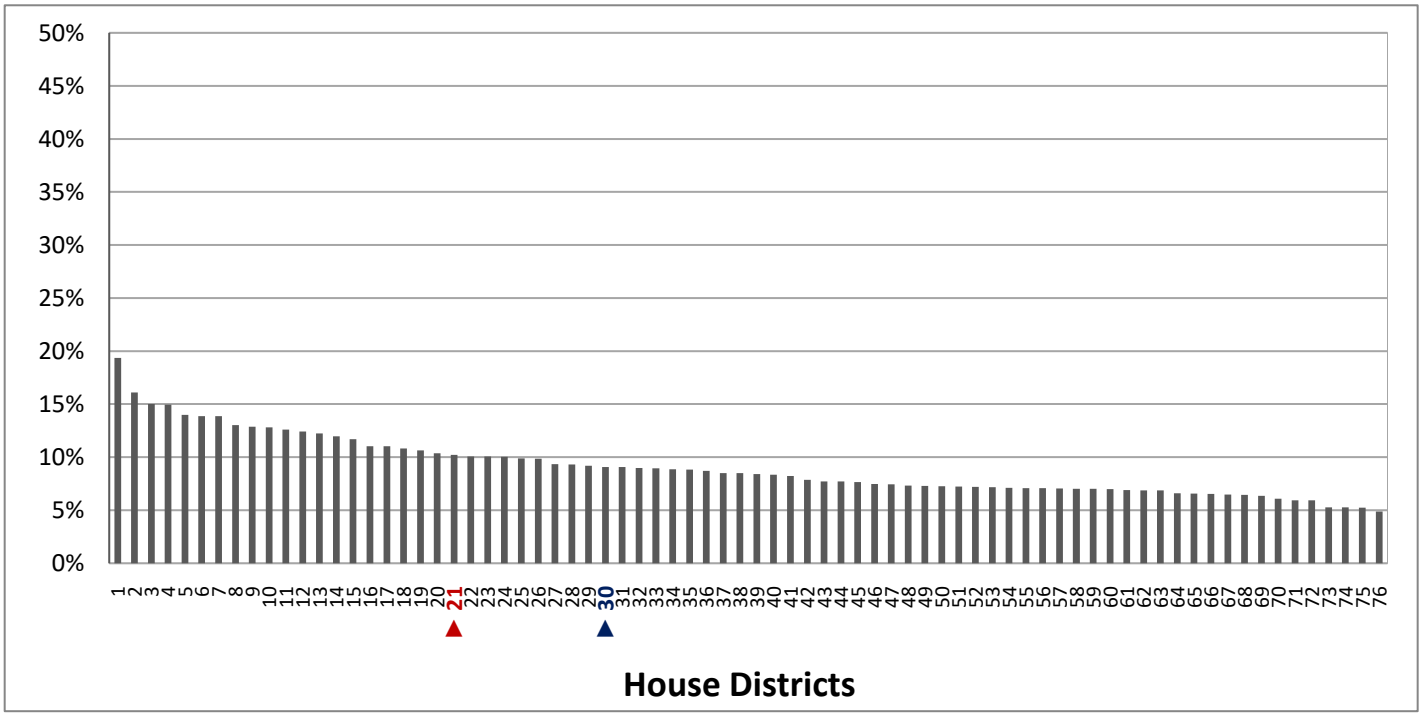

* A civilian is any person not on active duty with the U.S. Armed Forces.

Figure 15.6 - EMPLOYMENT BY INDUSTRY

Percentage of Civilian Employed Workers Age 16+ Who Work in Education, and Health and Social Assistance

House Districts

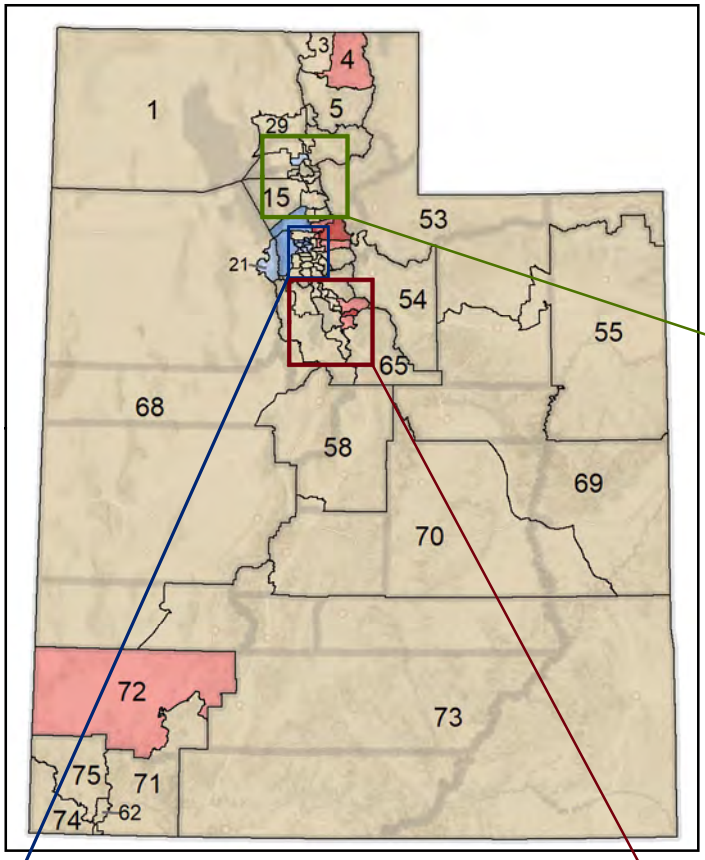

Legend

(Same data presented in Figure 15.4)

Number of Districts in Range	Values in Range
2	38% - 43%
8	27% - 31%
55	18% - 26%
6	15% - 17%
4	13% - 14%

Weber and Davis County House Districts

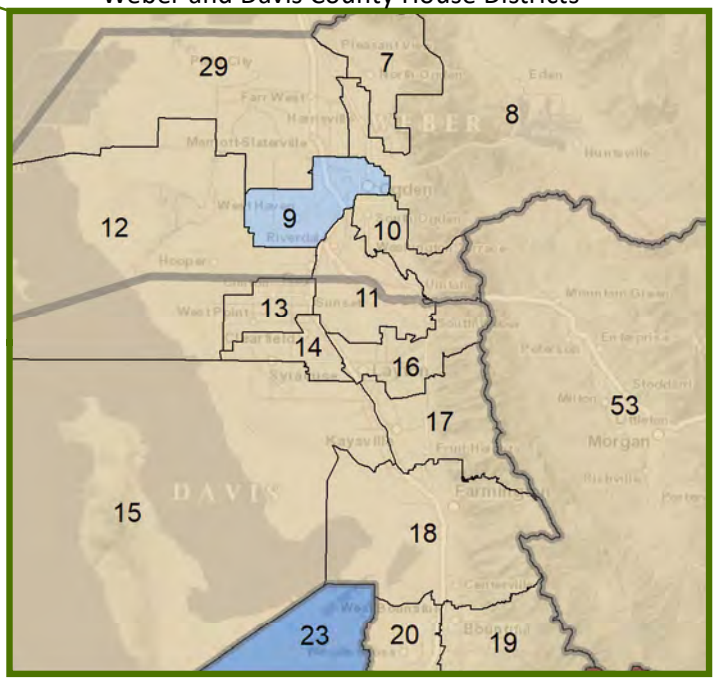

Salt Lake County House Districts

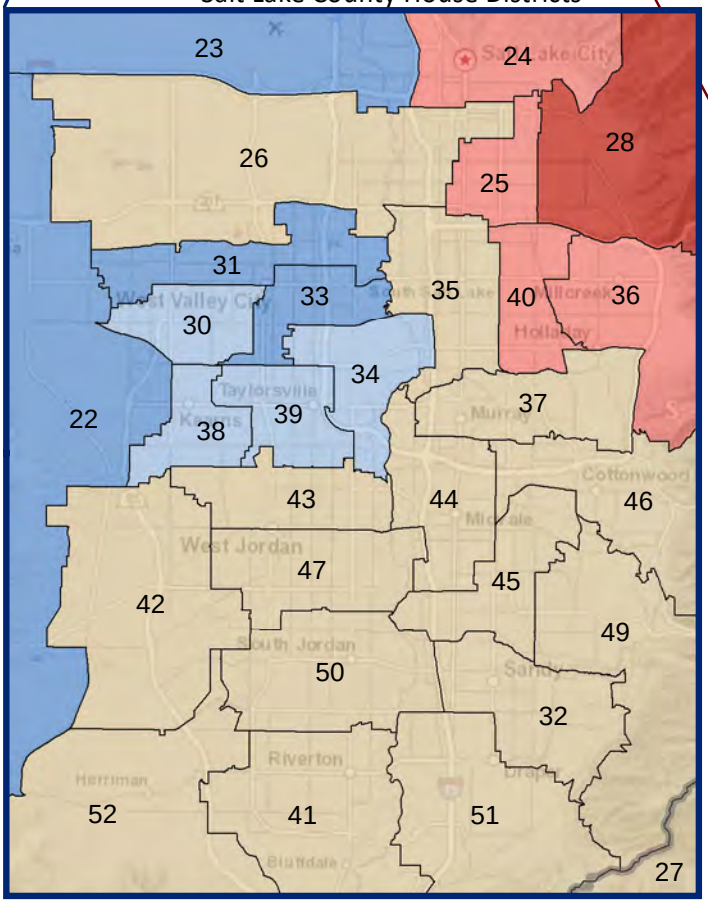

Utah County House Districts

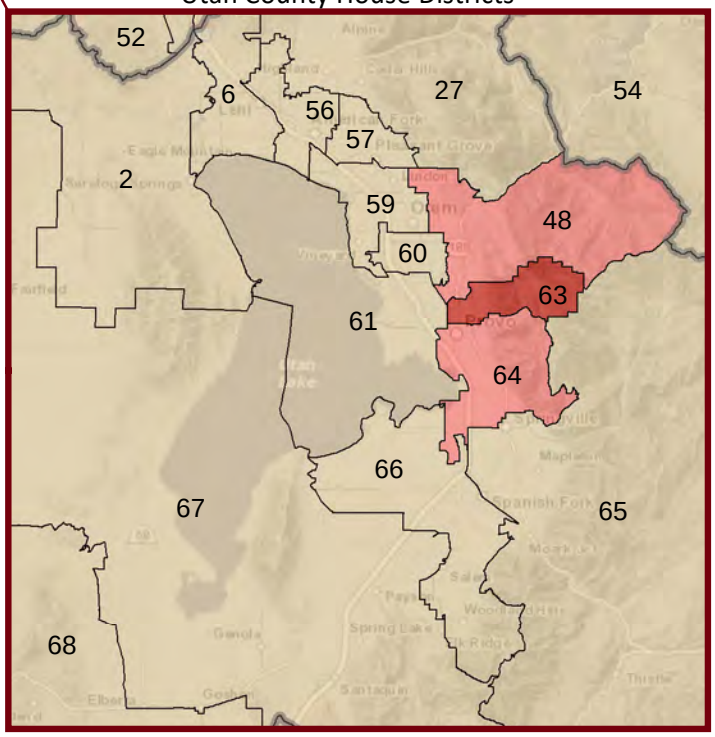

Figure 16.1 - MEANS OF TRANSPORTATION TO WORK

Percentage of Workers Age 16+, by Means of Transportation to Work

(Categories are mutually exclusive and sum to 100%)

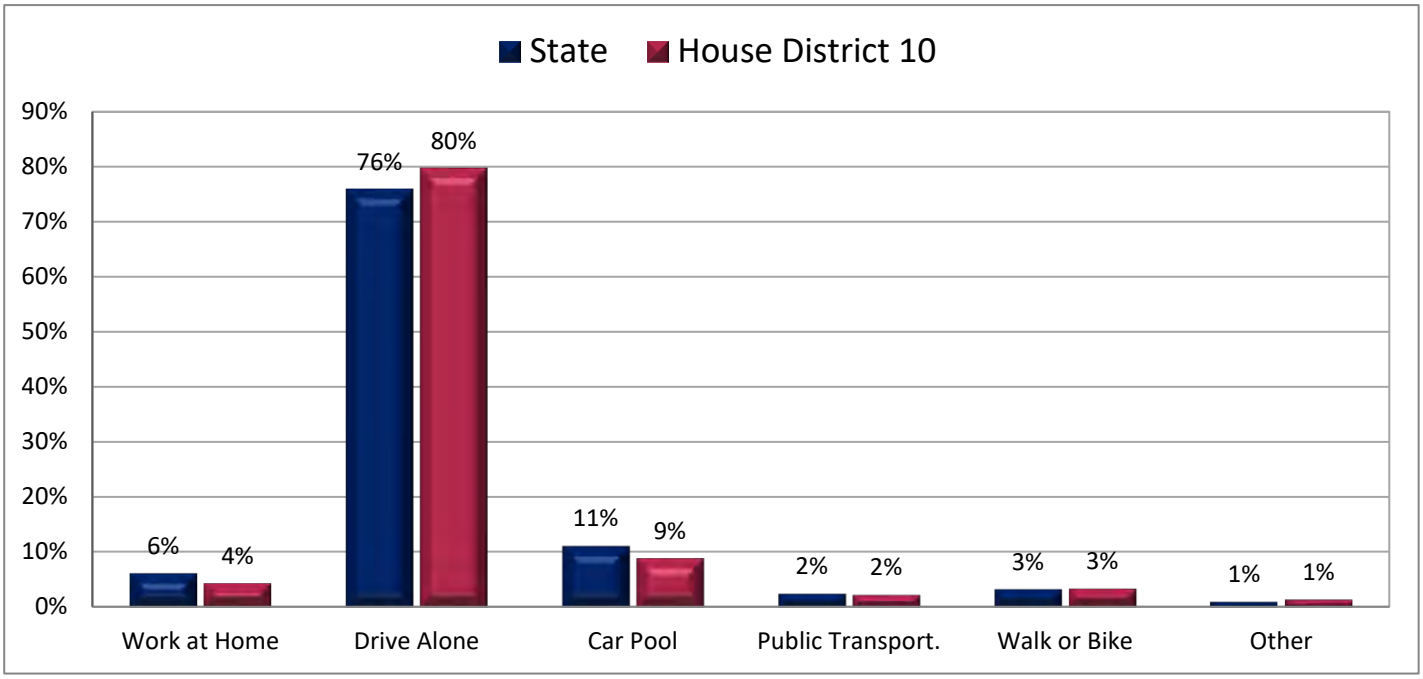

Figure 16.2 - MEANS OF TRANSPORTATION TO WORK

Percentage of Workers Age 16+ Who Drive Alone to Work

(Second category in Figure 16.1; same data presented in Figure 16.3; additional data in Table 16 of the appendix)

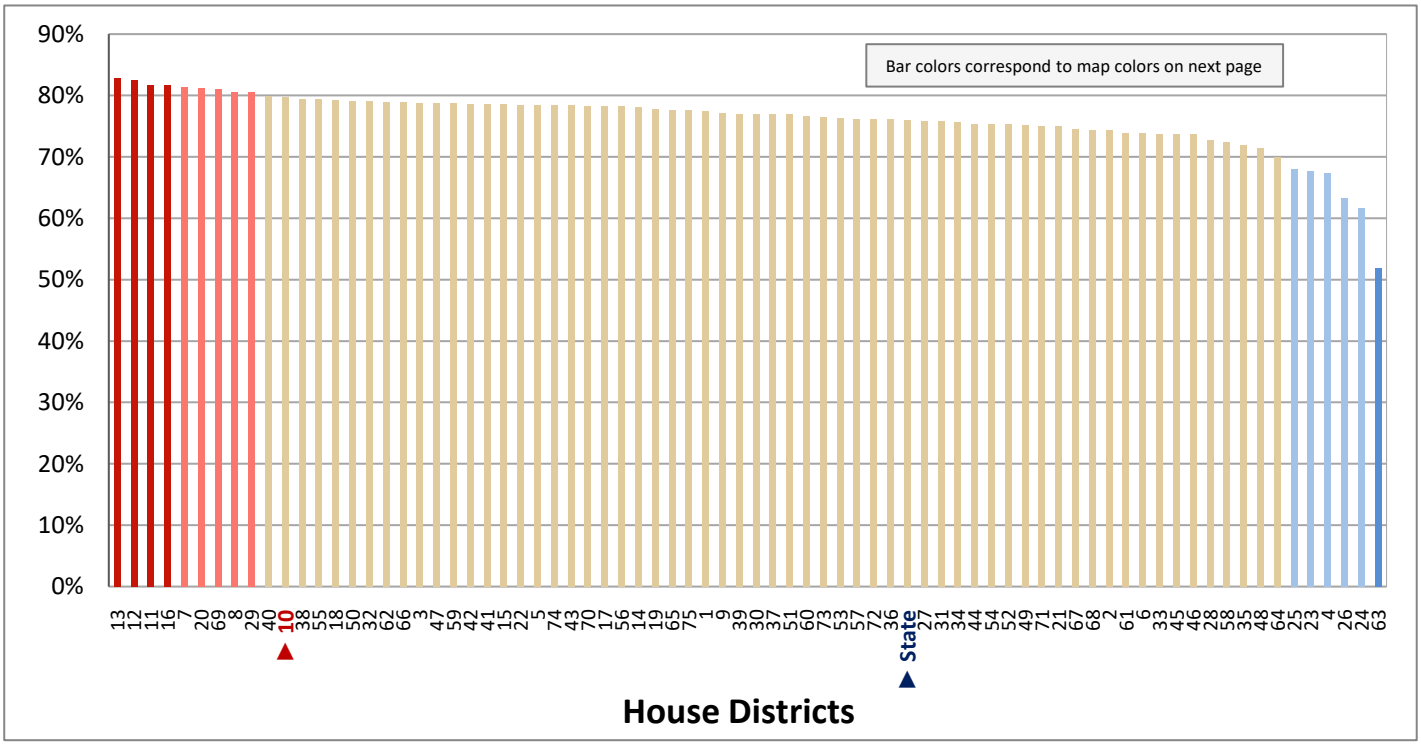

Figure 16.3 - MEANS OF TRANSPORTATION TO WORK

Percentage of Workers Age 16+ Who Drive Alone to Work

House Districts

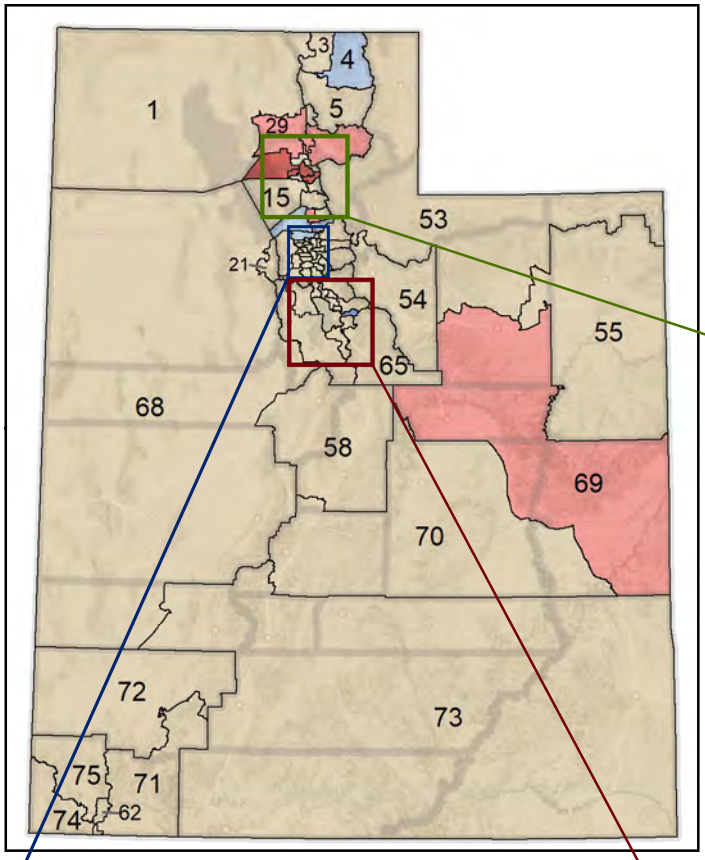

Legend

(Same data presented in Figure 16.2)

Number of Districts in Range	Values in Range
4	82% - 83%
5	81%
60	70% - 80%
5	62% - 68%
1	52%

Weber and Davis County House Districts

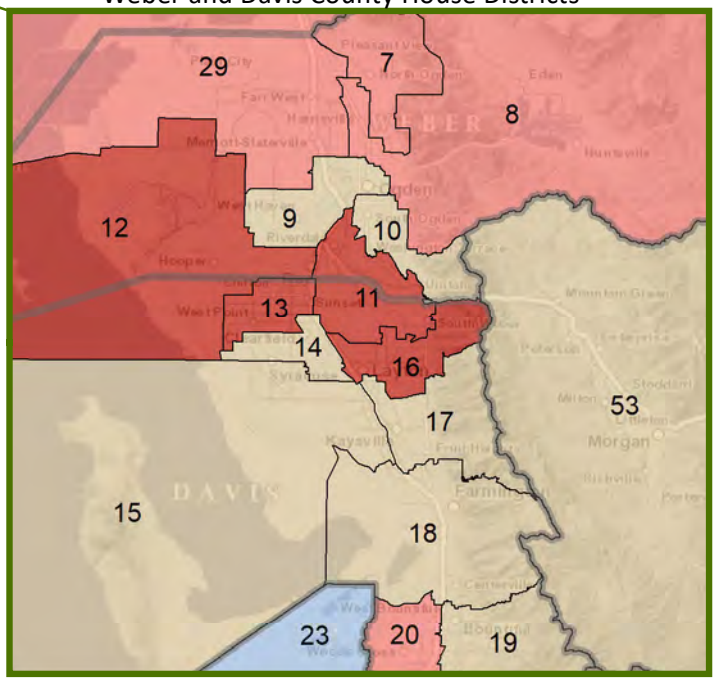

Salt Lake County House Districts

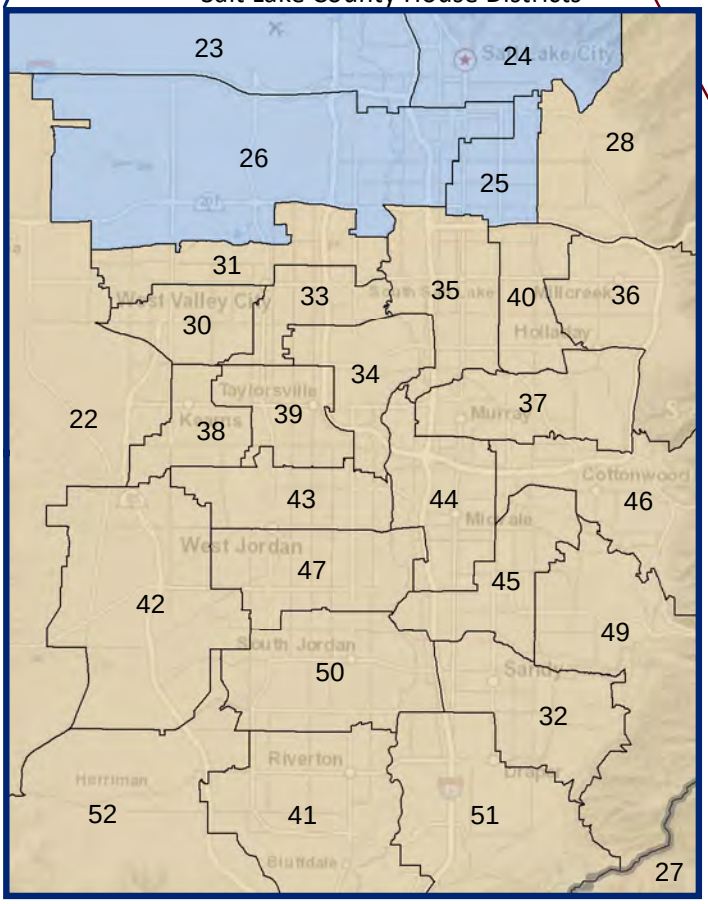

Utah County House Districts

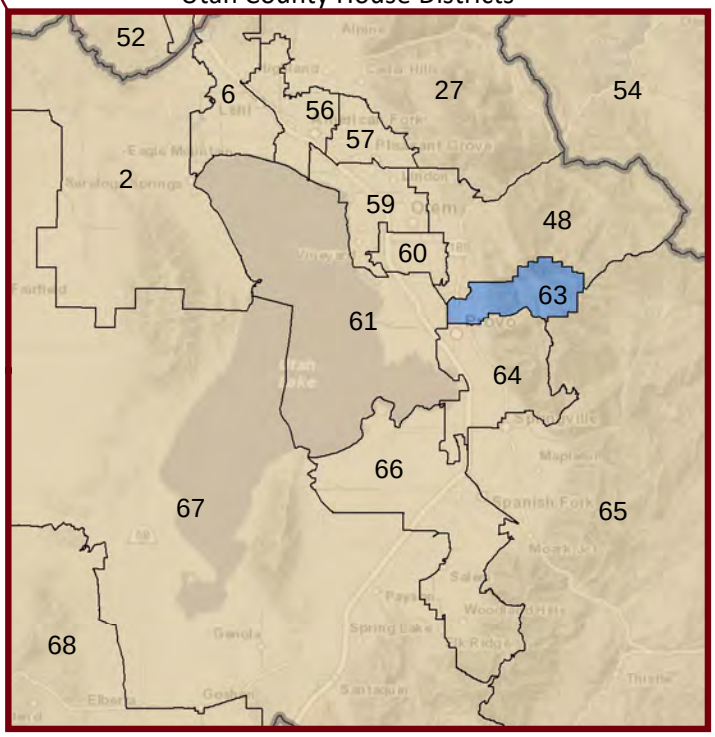

Figure 17.1 - TRAVEL TIME TO WORK

Percentage of Workers Age 16+ Who Do Not Work at Home, by Travel Time

(Categories are mutually exclusive and sum to 100%)

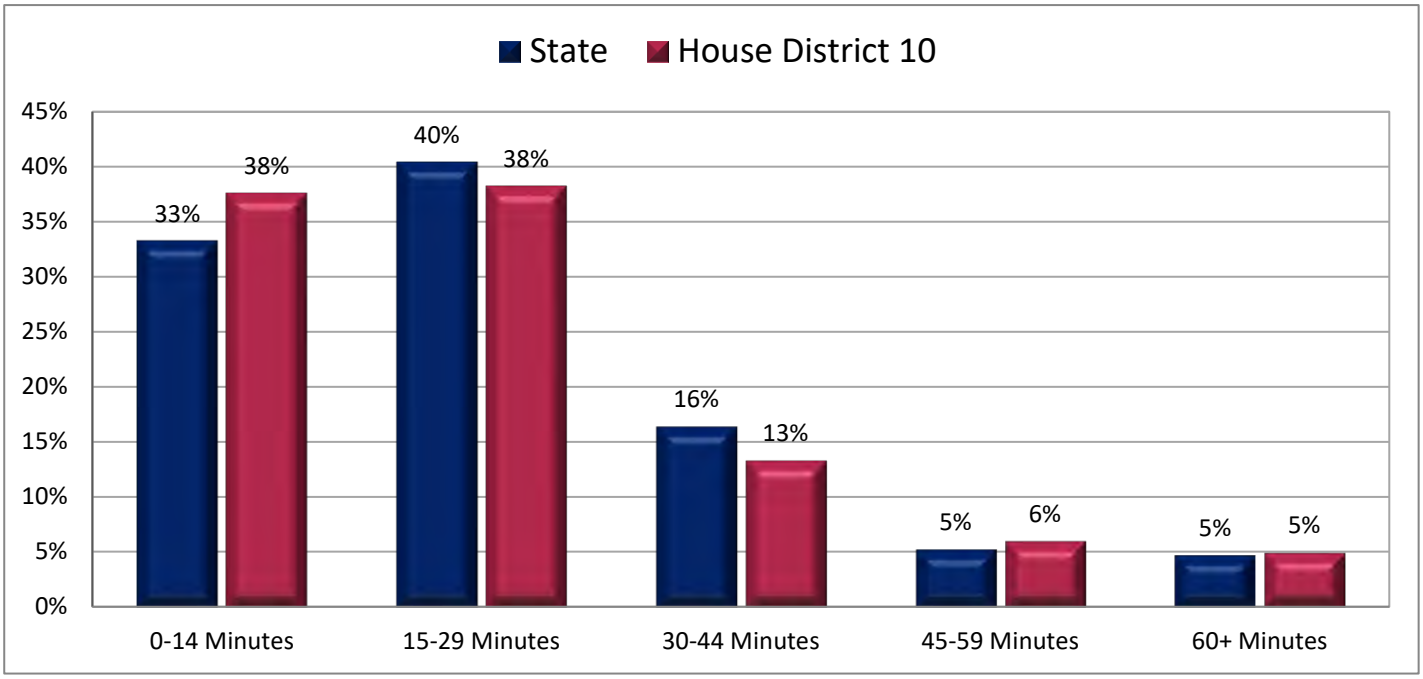

Figure 17.2 - TRAVEL TIME TO WORK

Average Travel Time to Work of Workers Age 16+ Who Do Not Work at Home

(This data is not included in Figure 17.1; same data presented in Figure 17.3; additional data in Table 17 of the appendix)

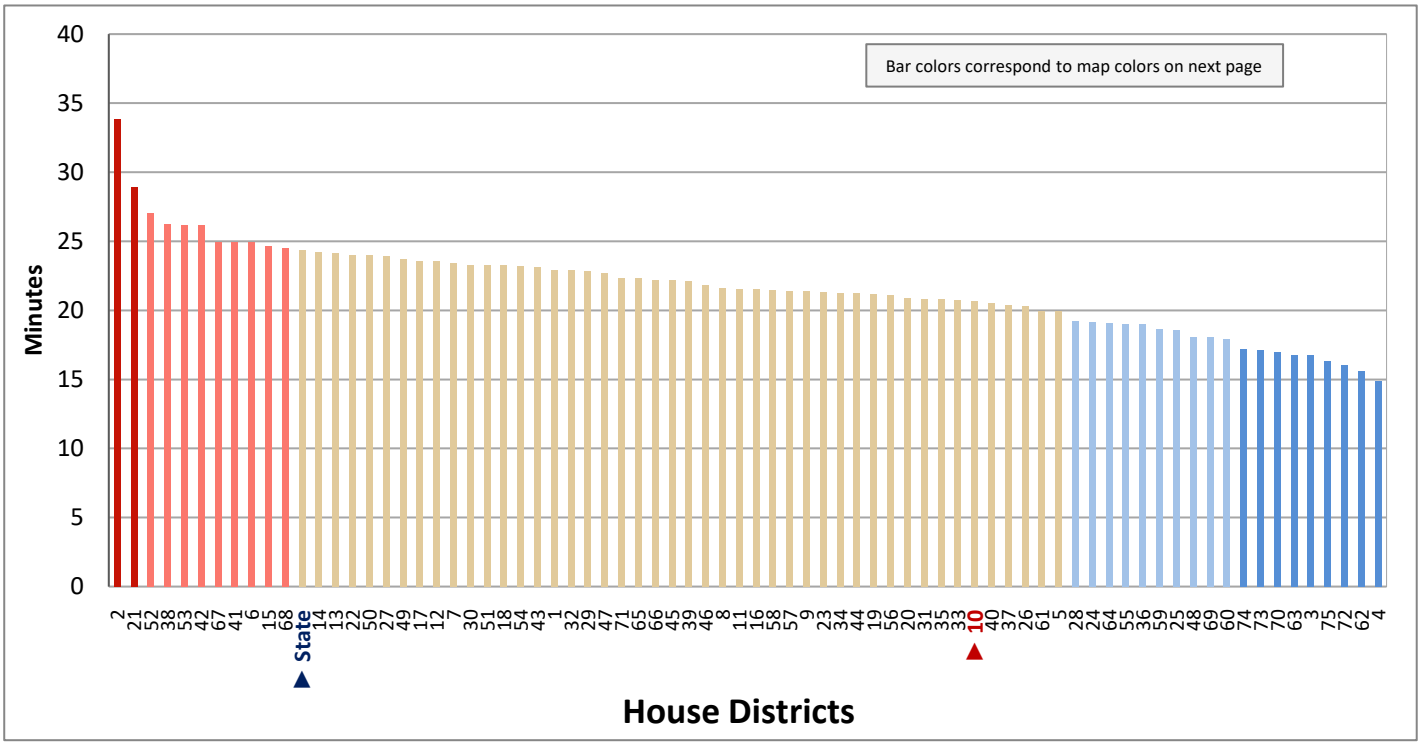

Figure 17.3 - TRAVEL TIME TO WORK

Average Travel Time to Work of Workers Age 16+ Who Do Not Work at Home

House Districts

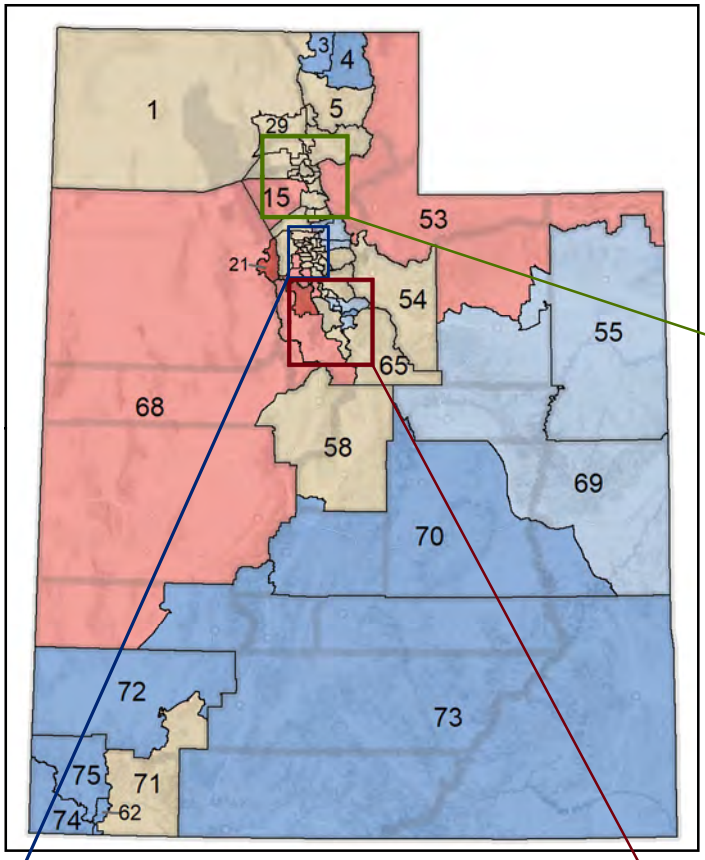

Legend

(Same data presented in Figure 17.2)

Number of Districts in Range	Values in Range
2	29 - 34 Minutes
9	25 - 27 Minutes
45	20 - 24 Minutes
10	18 - 19 Minutes
9	15 - 17 Minutes

Weber and Davis County House Districts

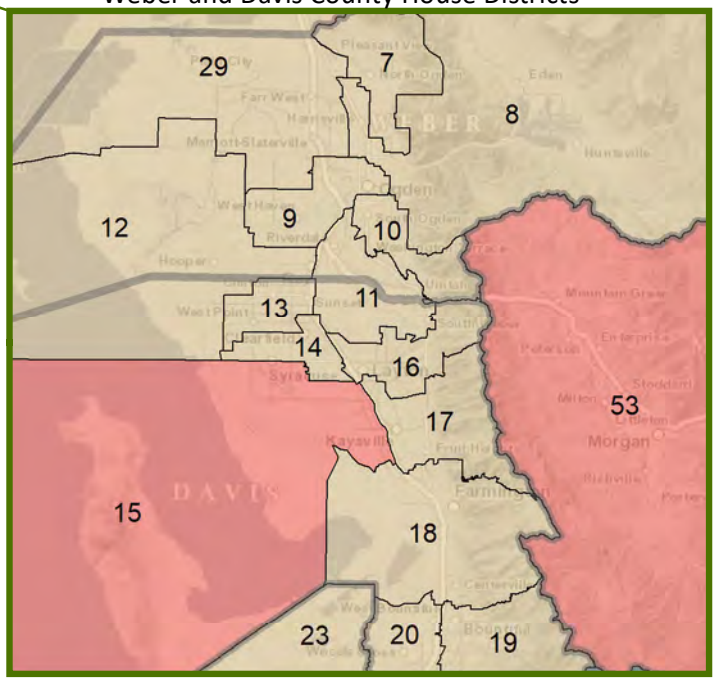

Salt Lake County House Districts

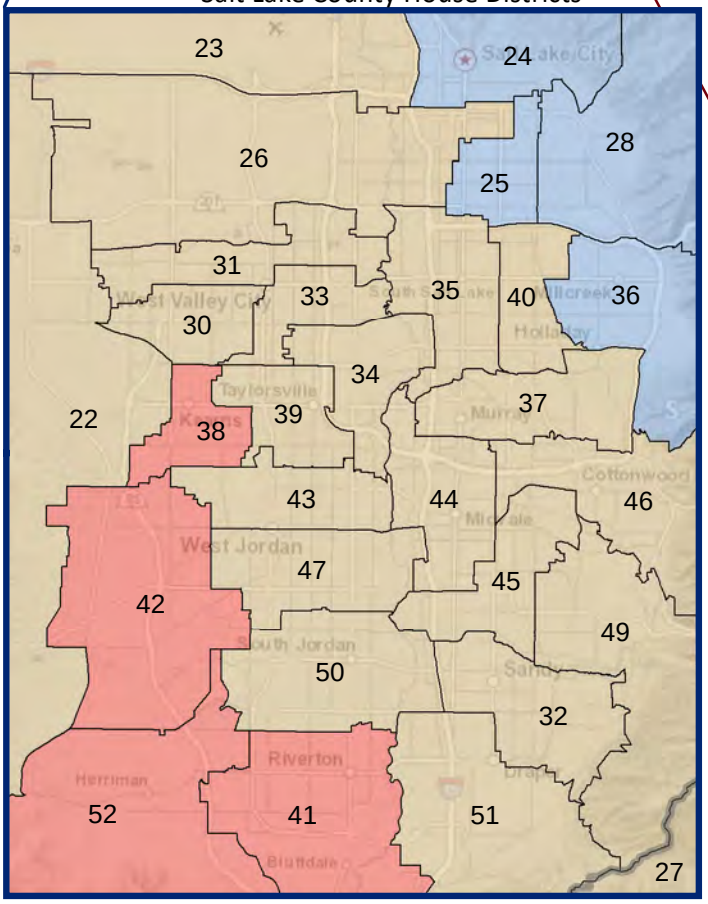

Utah County House Districts

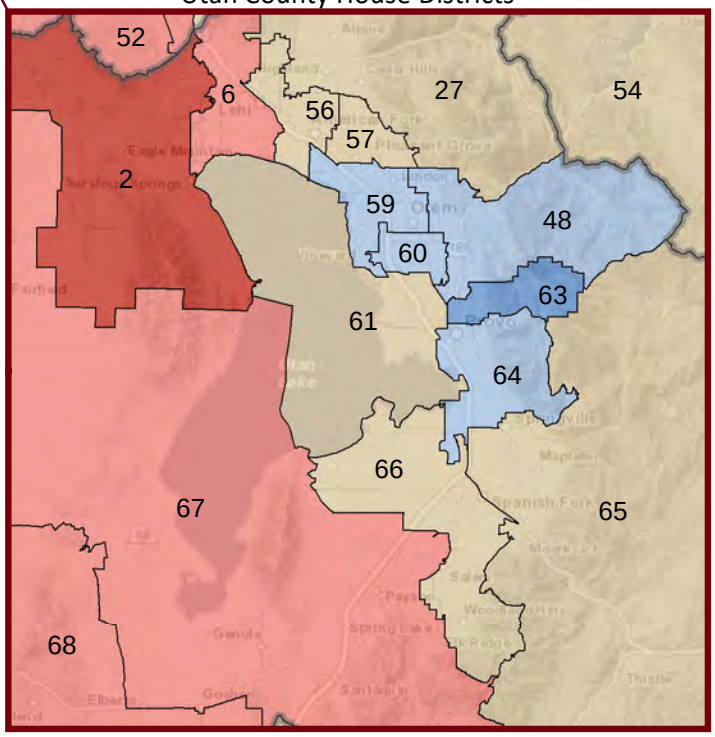

Figure 18.1 - SOURCES OF HOUSEHOLD INCOME

Percentage of Aggregate Household Income, by Source*

(Categories are mutually exclusive and sum to 100%)

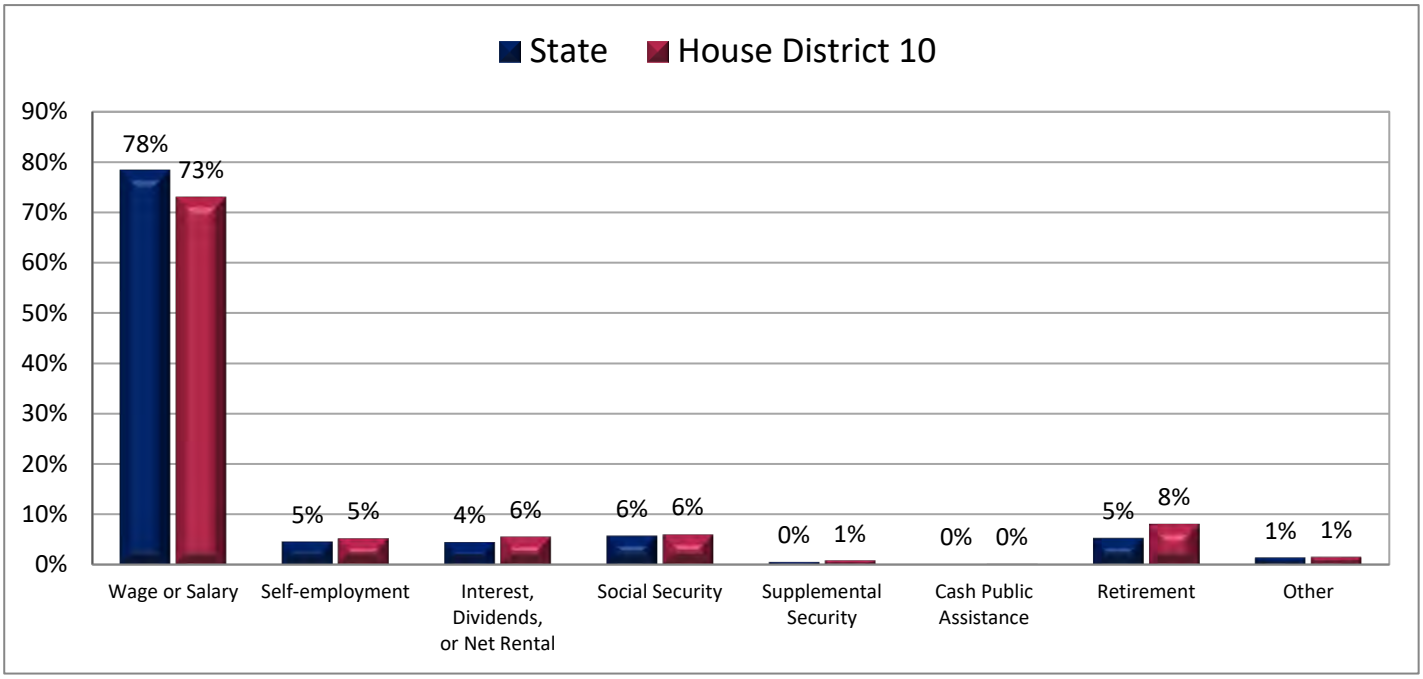

Figure 18.2 - SOURCES OF HOUSEHOLD INCOME

Percentage of Aggregate Household Income from Interest, Dividends, or Net Rental Income

(Third category in Figure 18.1; same data presented in Figure 18.3; additional data in Table 18 of the appendix)

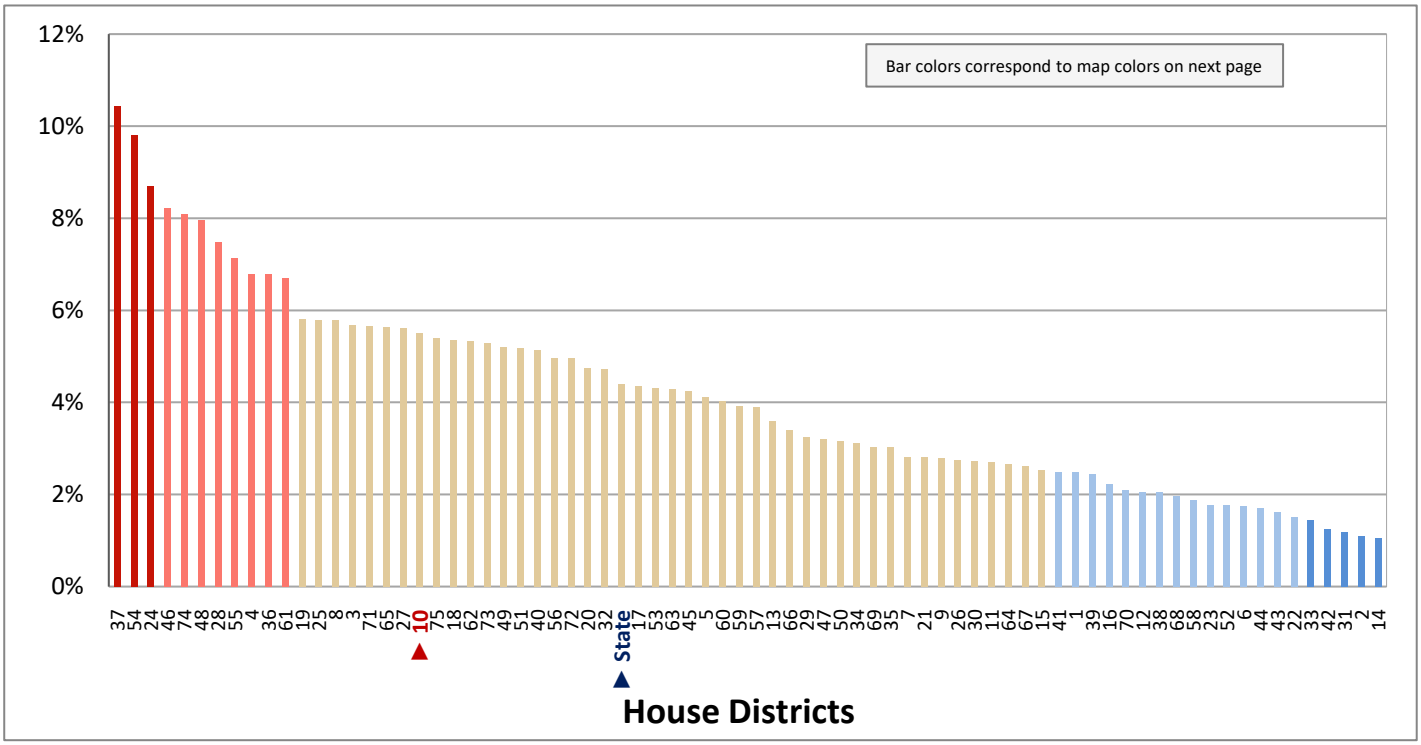

* Household income is categorized into the eight types shown in Figure 18.1. Aggregate household income for each income type is the sum of all income from that income type for all households in the legislative district.

Figure 18.3 - SOURCES OF HOUSEHOLD INCOME

Percentage of Aggregate Household Income from Interest, Dividends, or Net Rental Income

House Districts

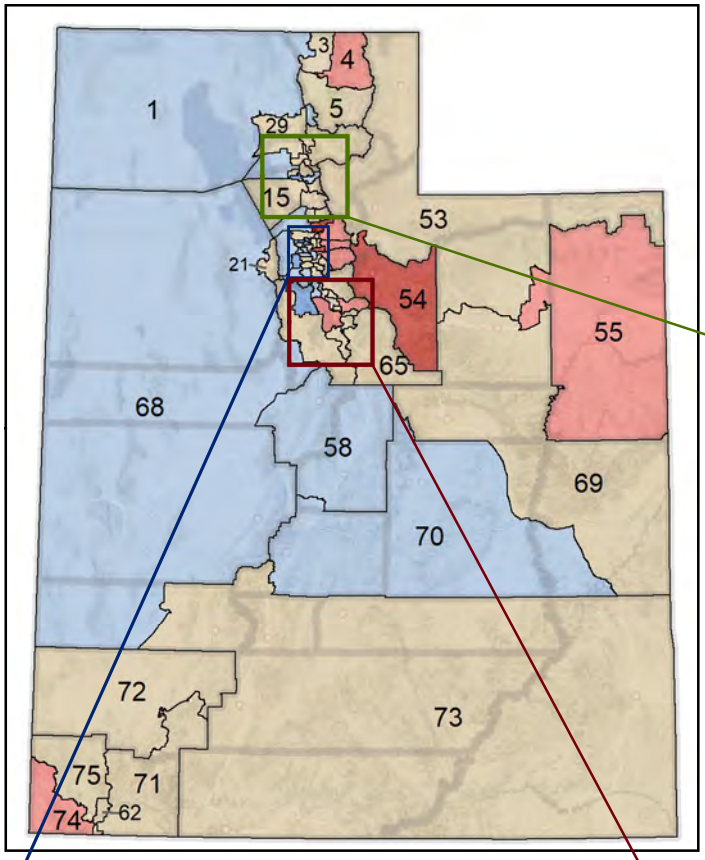

Legend

(Same data presented in Figure 18.2)

Number of Districts in Range	Values in Range
3	9% - 10%
8	7% - 8%
44	3% - 6%
15	2%
5	1%

Weber and Davis County House Districts

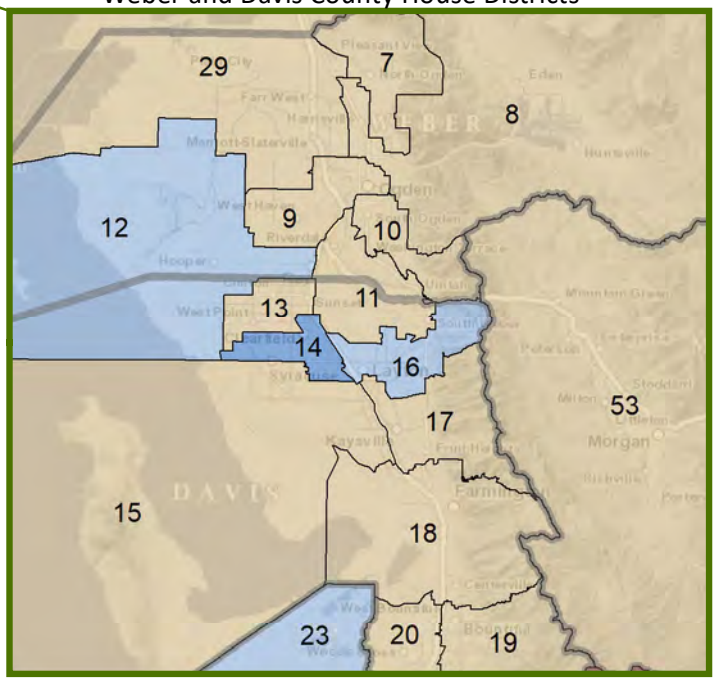

Salt Lake County House Districts

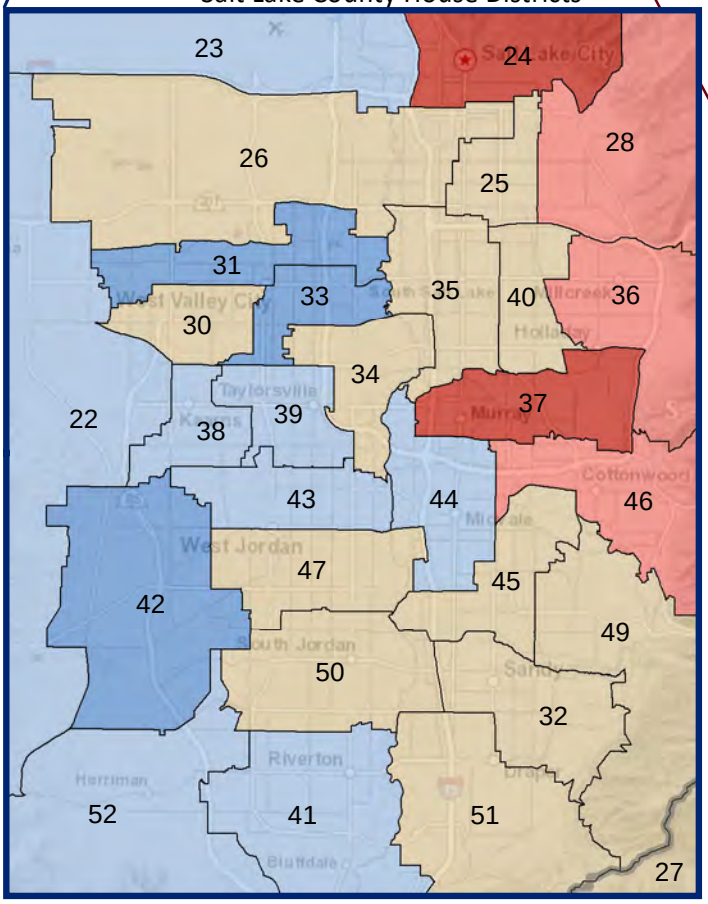

Utah County House Districts

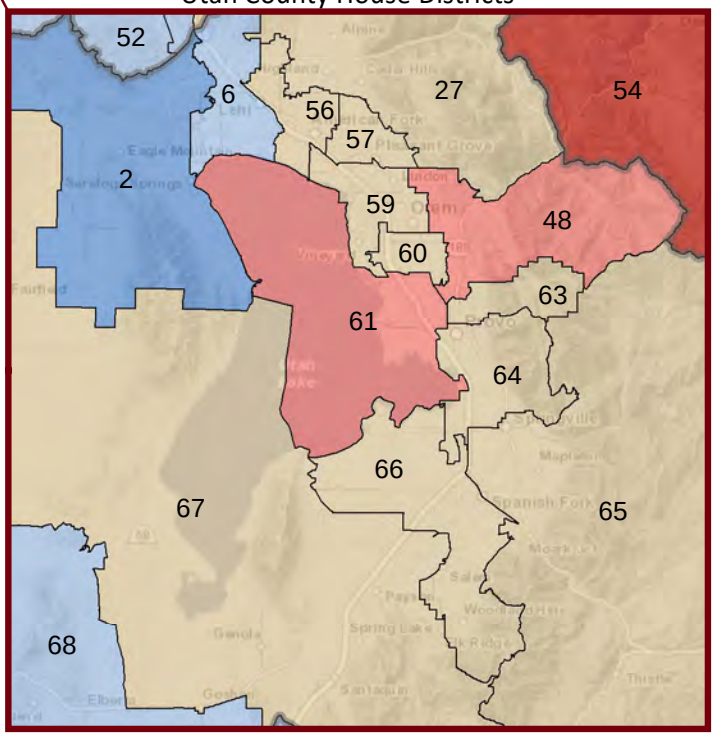

Figure 19.1 - HOUSEHOLD INCOME

Percentage of Households, by Household Income

(Categories are mutually exclusive and sum to 100%)

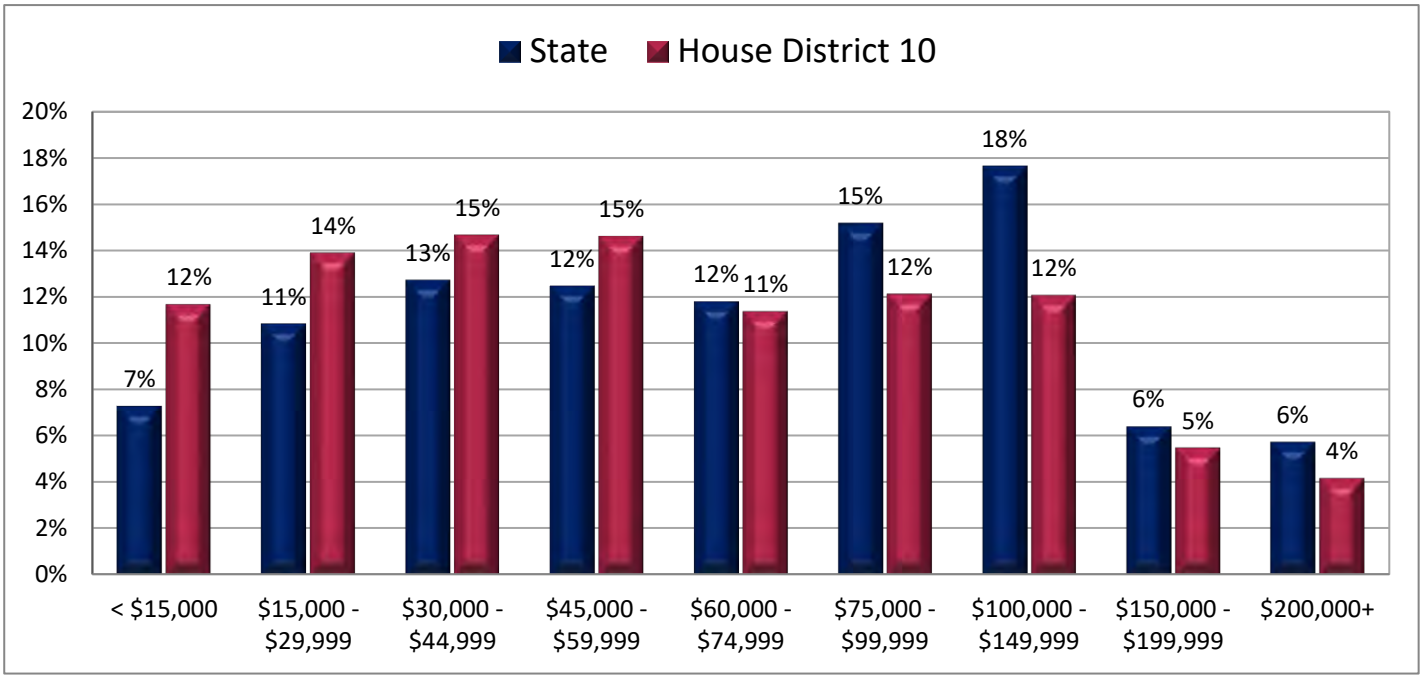

Figure 19.2 - HOUSEHOLD INCOME

Average Household Income

(This data is not included in Figure 19.1; same data presented in Figure 19.3; additional data in Table 19 of the appendix)

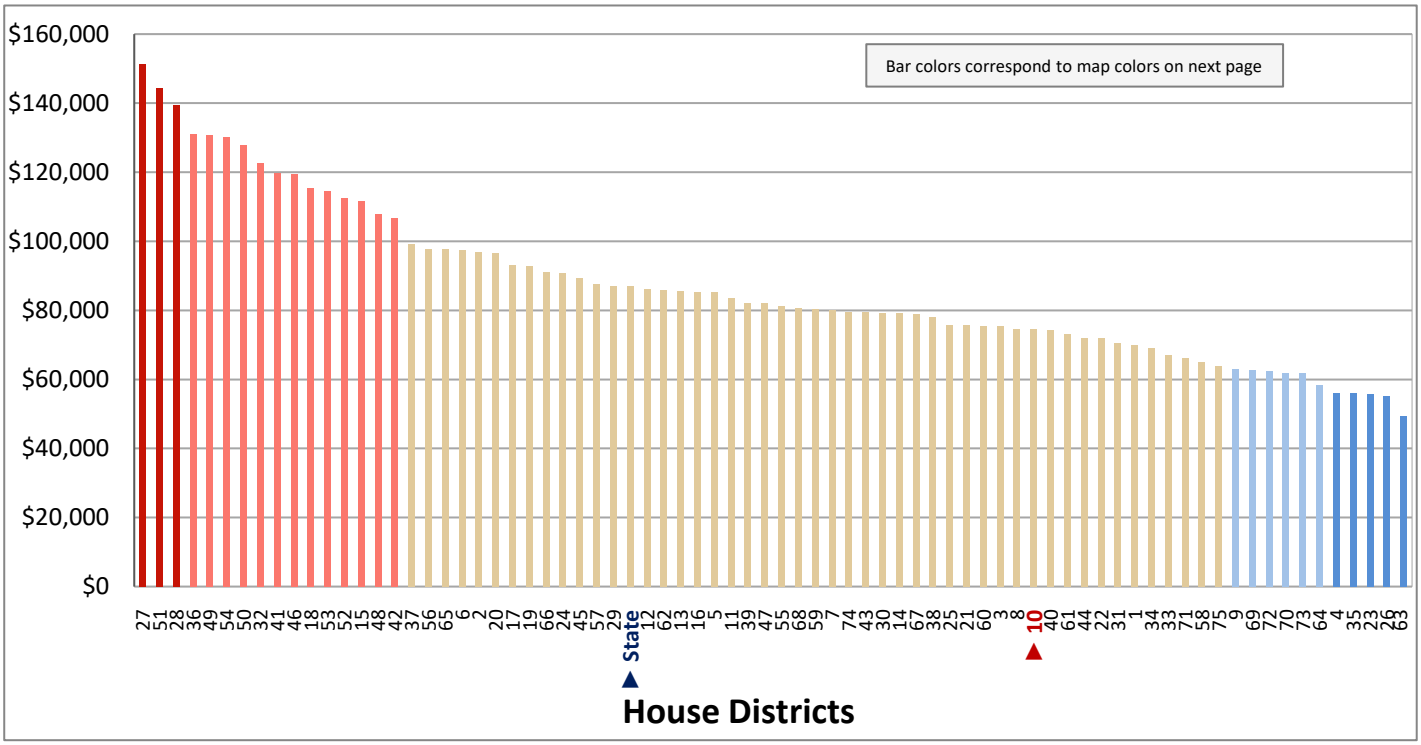

Figure 19.3 - HOUSEHOLD INCOME

Average Household Income

House Districts

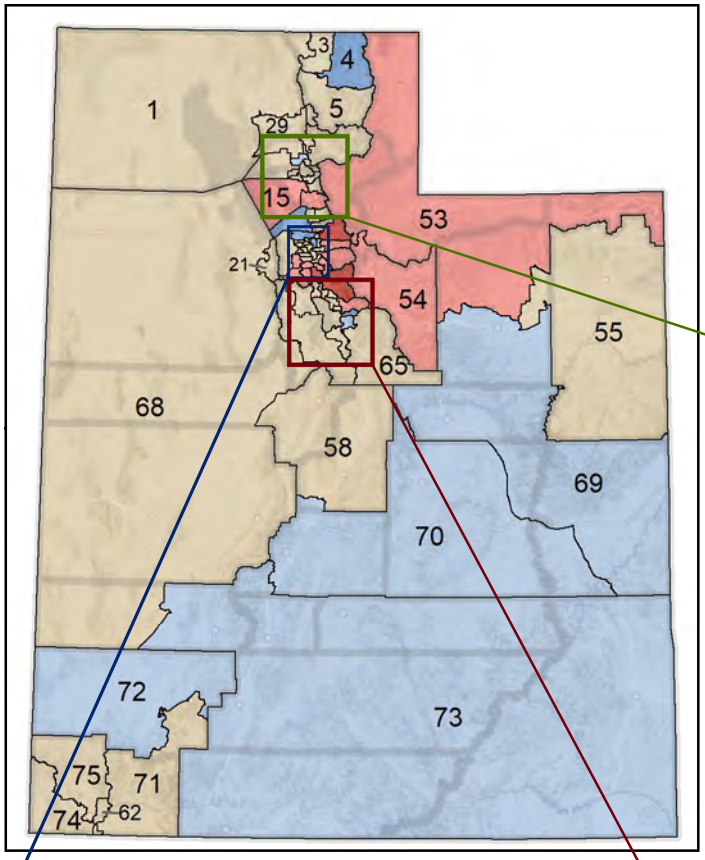

Legend

(Same data presented in Figure 19.2)

Number of Districts in Range	Values in Range
3	$139,350 - $151,428
13	$106,636 - $131,137
48	$63,926 - $99,101
6	$58,283 - $63,124
5	$49,265 - $56,172

Weber and Davis County House Districts

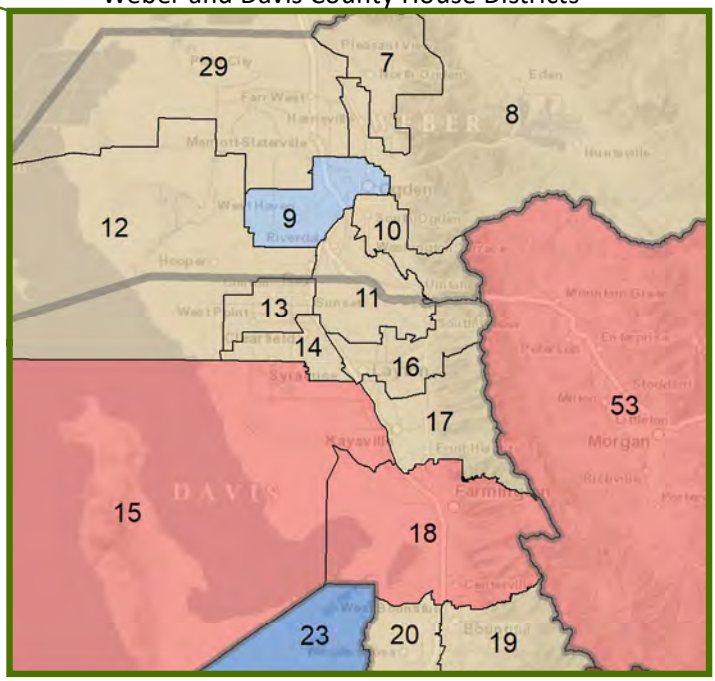

Salt Lake County House Districts

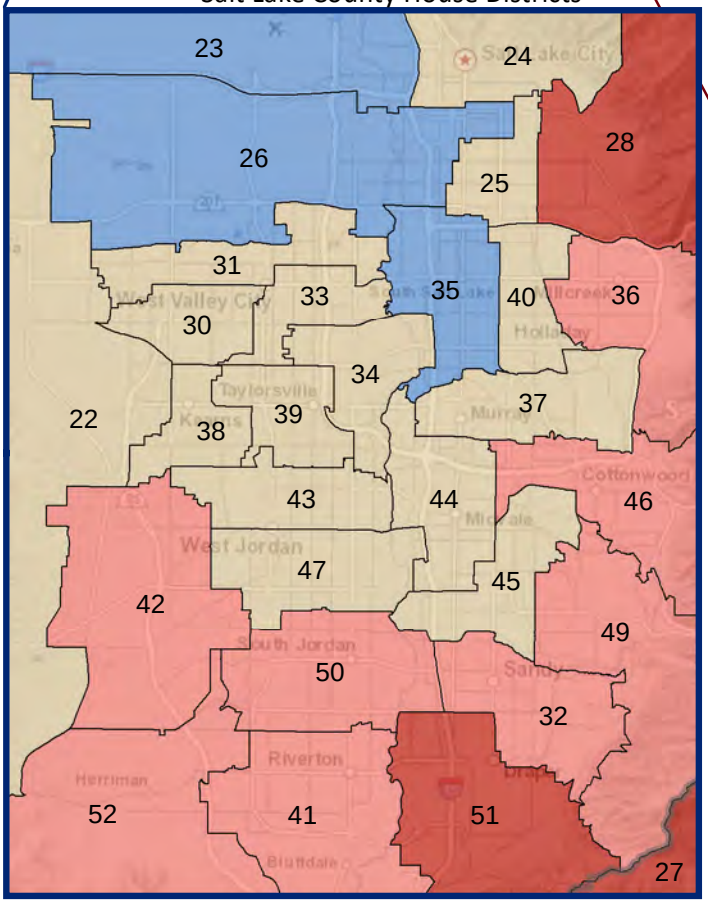

Utah County House Districts

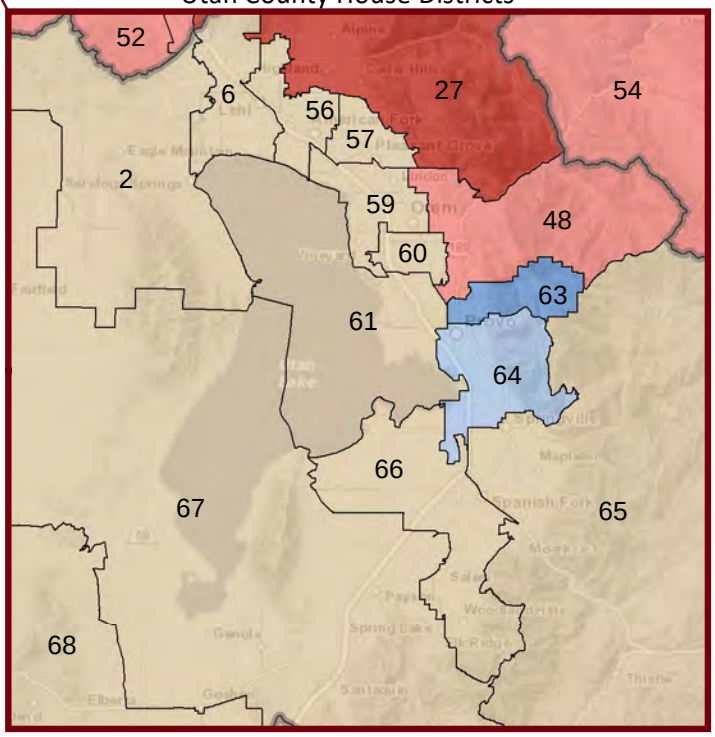

Figure 20.1 - POVERTY

Percentage of Households in Poverty, by Household Type*

(Categories are mutually exclusive and sum to 100%)

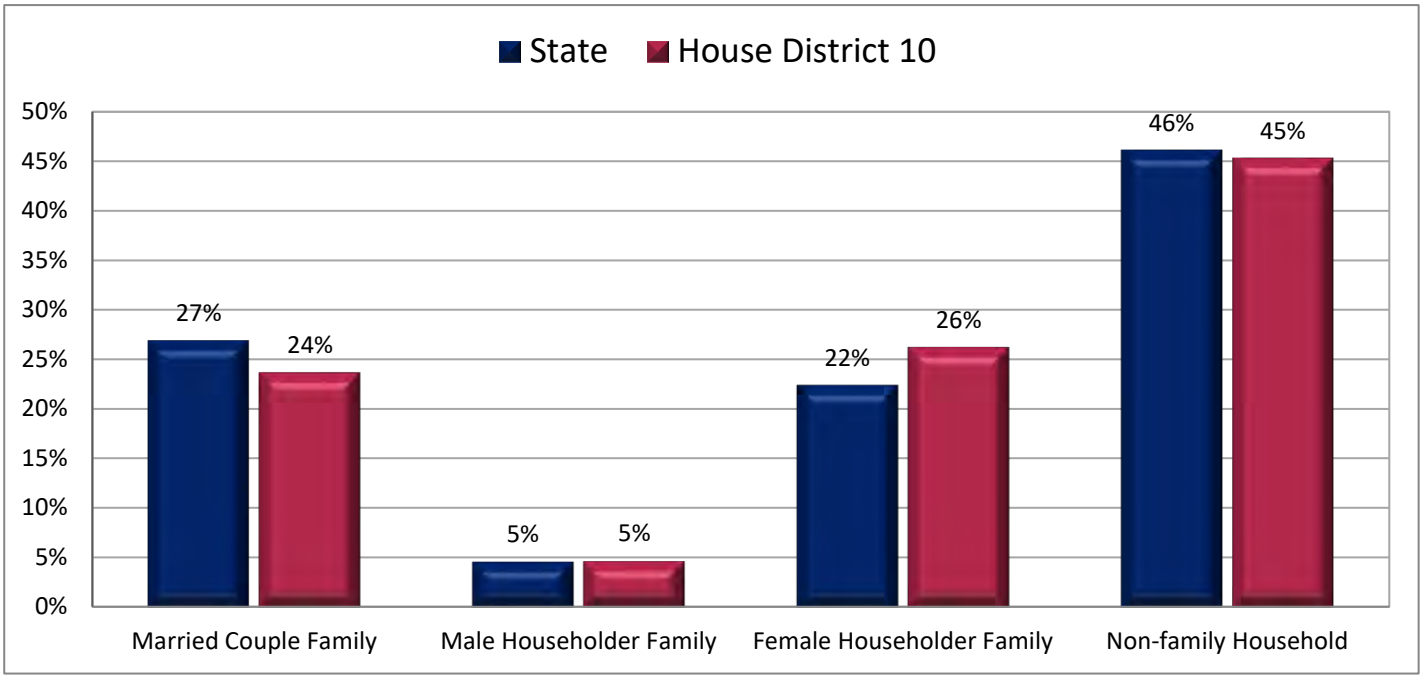

Figure 20.2 - POVERTY

Percentage of Total Households in Poverty

(This data is not included in Figure 20.1; same data presented in Figure 20.3; additional data in Table 20 of the appendix)

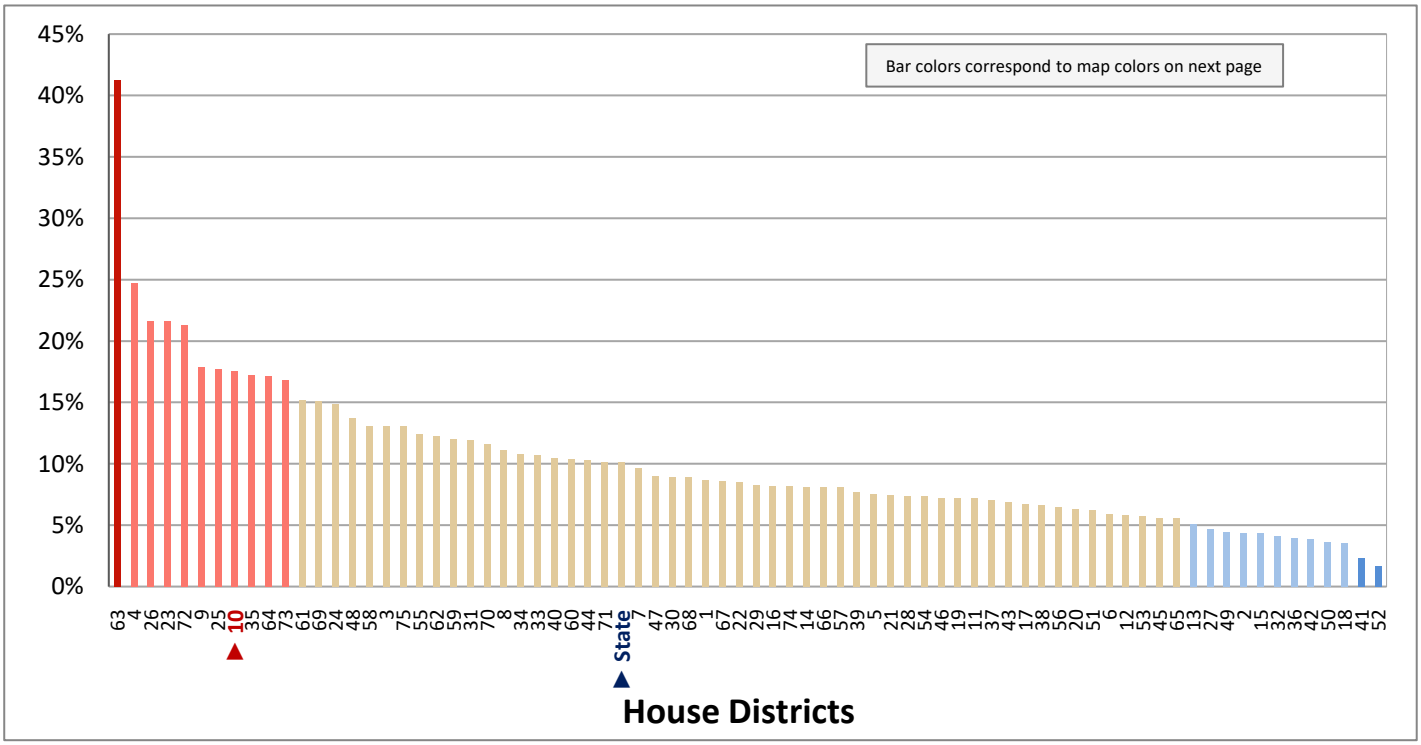

* For a family household, a household is classified as in poverty when the total income of the householder's family is below a poverty threshold. For nonfamily households, the householder's own income is compared with the appropriate threshold. The poverty threshold varies based on family size, number of children, and, for one- and two-person households, age of the householder.

Figure 20.3 - POVERTY

Percentage of Total Households in Poverty

House Districts

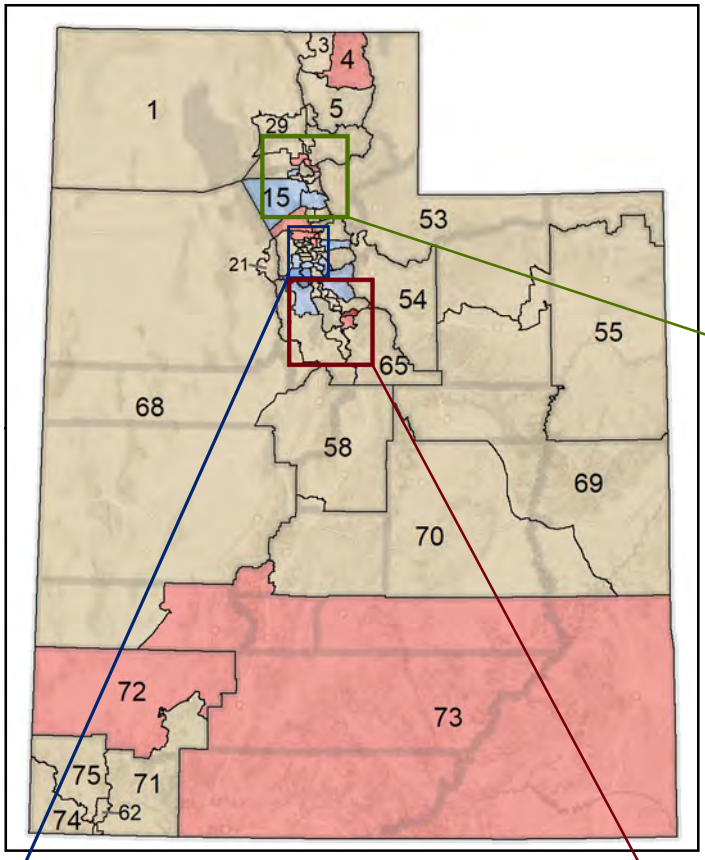

Legend

(Same data presented in Figure 20.2)

Number of Districts in Range	Values in Range
1	41%
10	17% - 25%
52	6% - 15%
10	4% - 5%
2	2%

Weber and Davis County House Districts

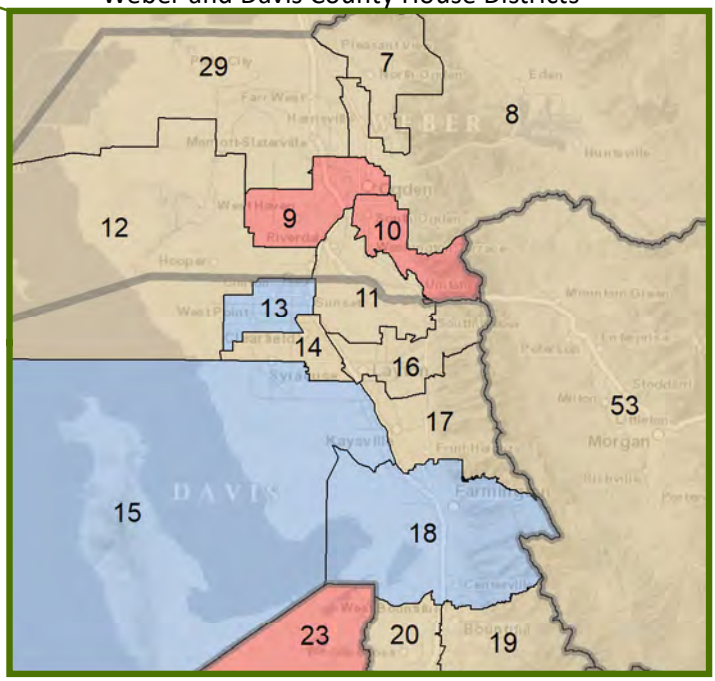

Salt Lake County House Districts

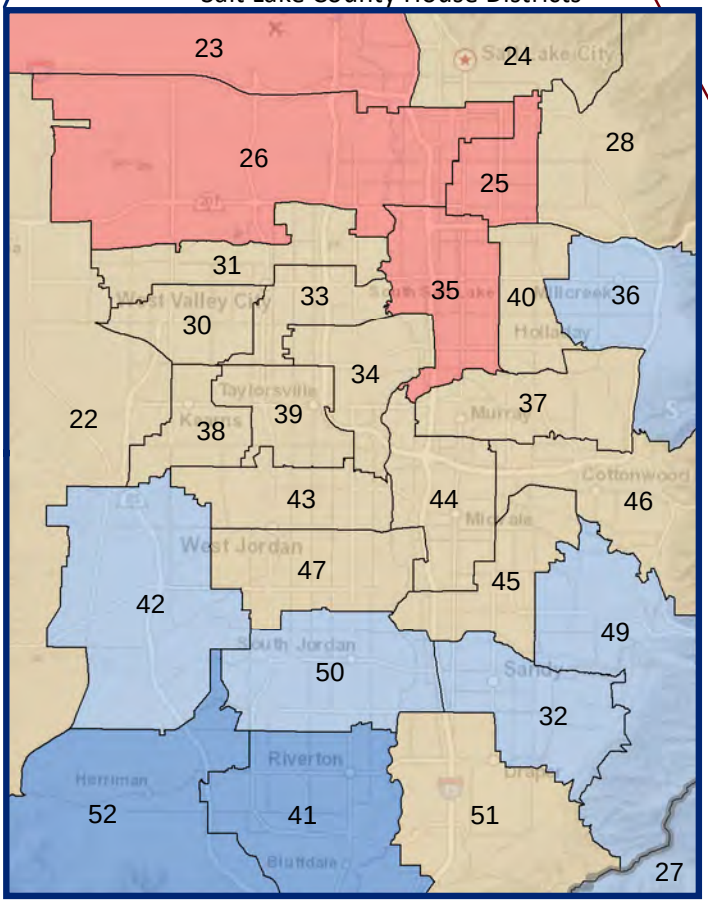

Utah County House Districts

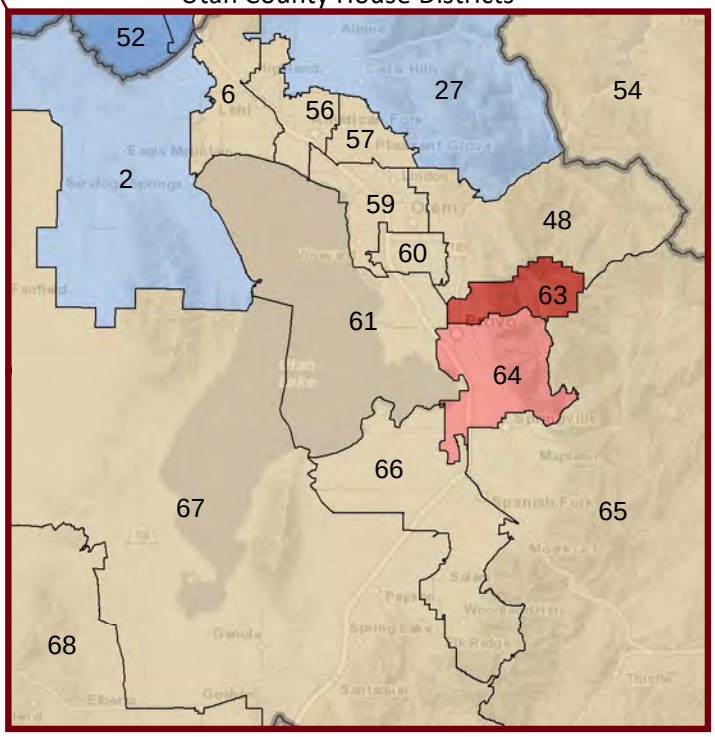

Figure 21.1 - FOOD STAMPS BY POVERTY STATUS

Percentage of Households, by Poverty and Receipt of Food Stamps*

(Categories are mutually exclusive and sum to 100%)

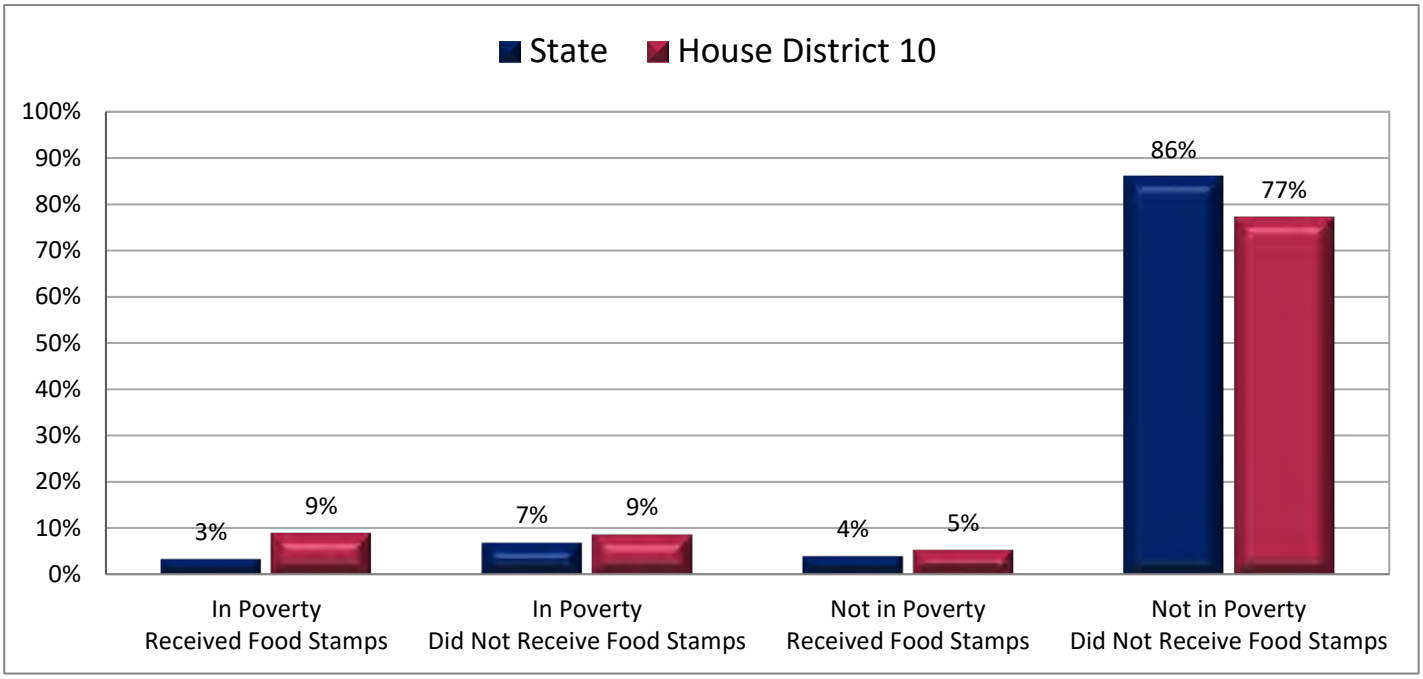

Figure 21.2 - FOOD STAMPS BY POVERTY STATUS

Percentage of Households in Poverty That Do Not Receive Food Stamps

(Second category in Figure 21.1; same data presented in Figure 21.3; additional data in Table 21 of the appendix)

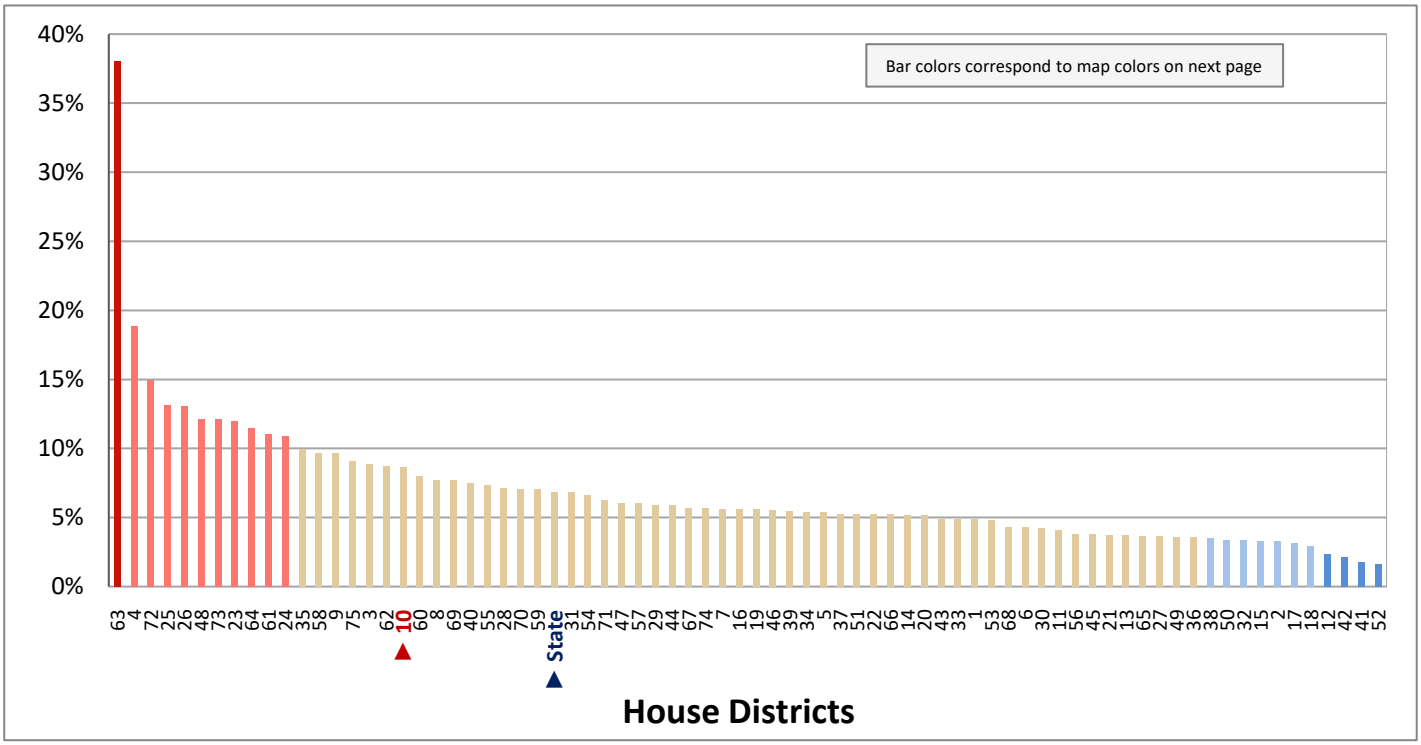

*Eligibility for the federal food stamp program now known as SNAP (Supplemental Nutrition Assistance Program) is both income and asset based. A household's gross income must be less than 130% of poverty and the household's net income must be less than 100% of poverty. In addition, the household must have less than $2,000 in assets. For households with elderly or disabled members, the asset limit is $3,250.

Figure 21.3 - FOOD STAMPS BY POVERTY STATUS

Percentage of Households in Poverty That Do Not Receive Food Stamps

House Districts

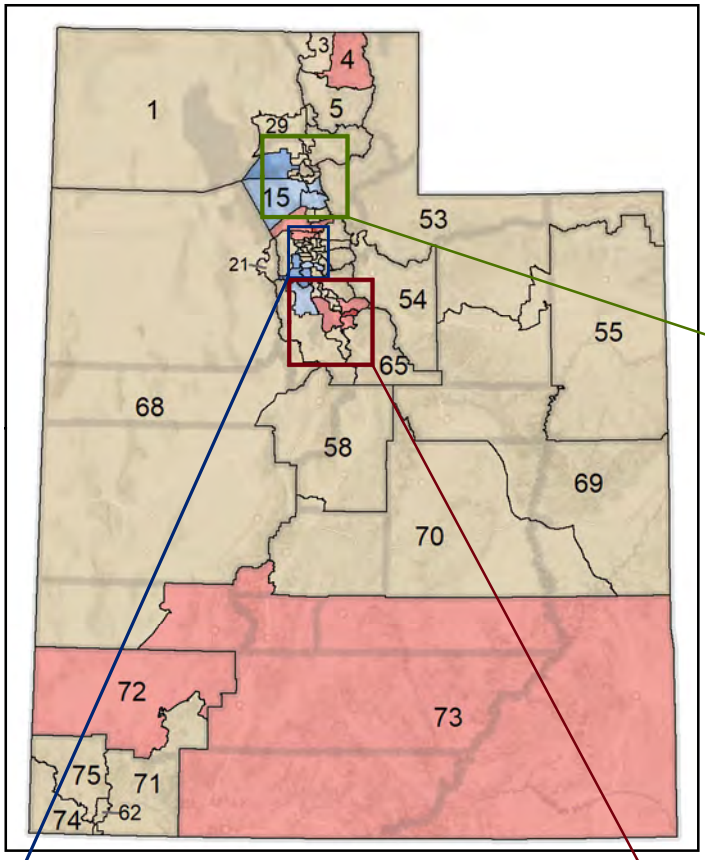

Legend

(Same data presented in Figure 21.2)

Number of Districts in Range	Values in Range
1	38%
10	11% - 19%
53	4% - 10%
7	3%
4	2%

Weber and Davis County House Districts

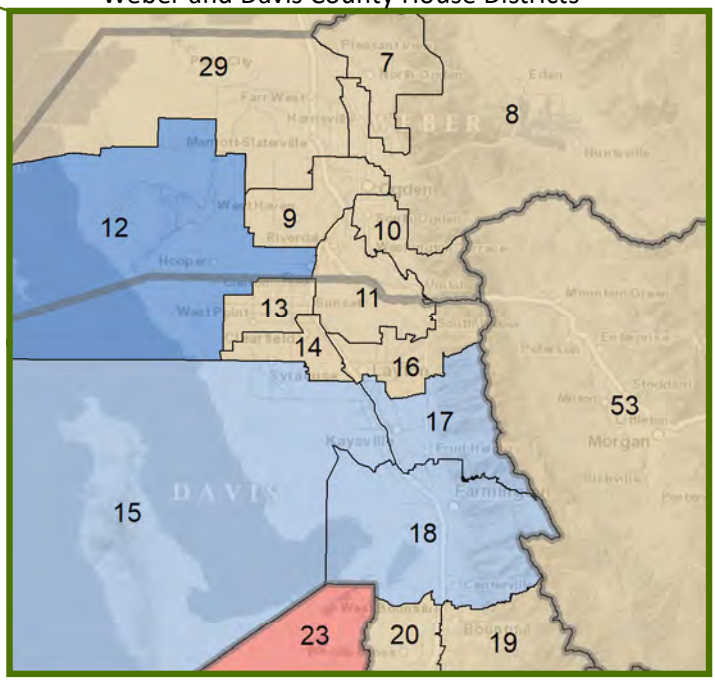

Salt Lake County House Districts

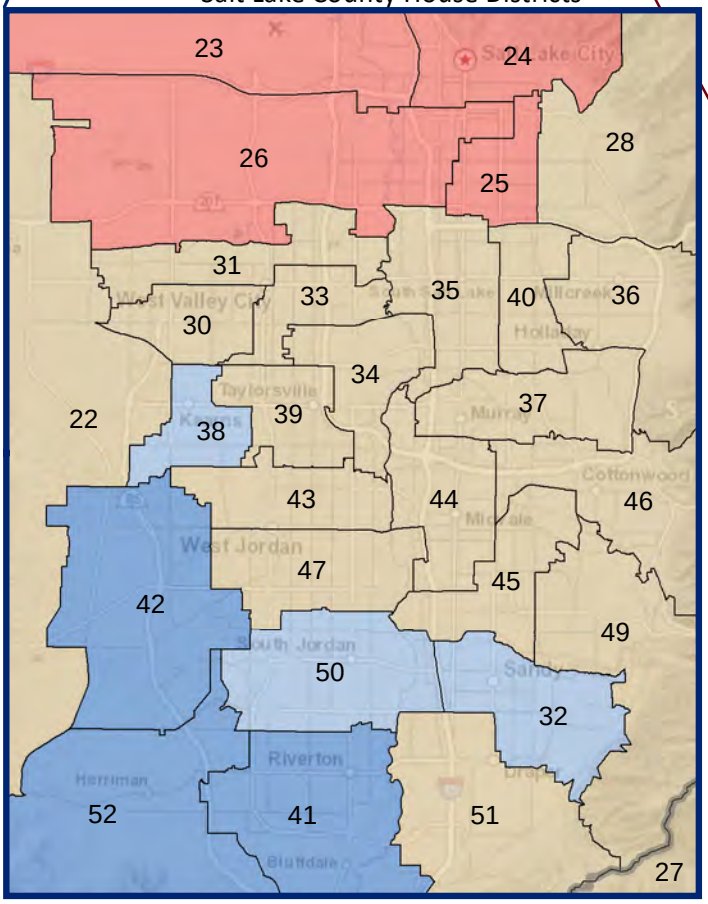

Utah County House Districts

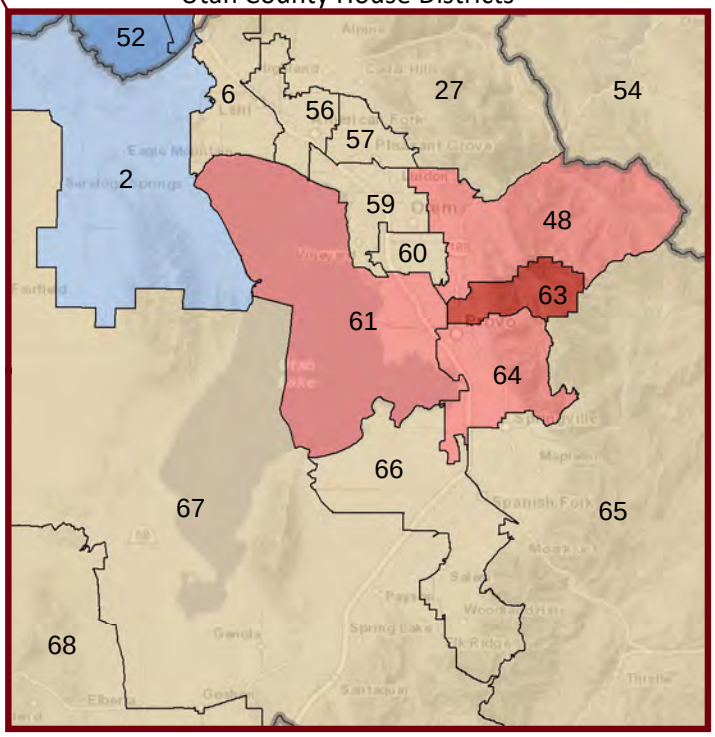

Figure 22.1 - FOOD STAMPS AND CASH PUBLIC ASSISTANCE

Percentage of Households Receiving, or Not Receiving, Food Stamps or Cash Public Assistance*

(Categories are mutually exclusive and sum to 100%)

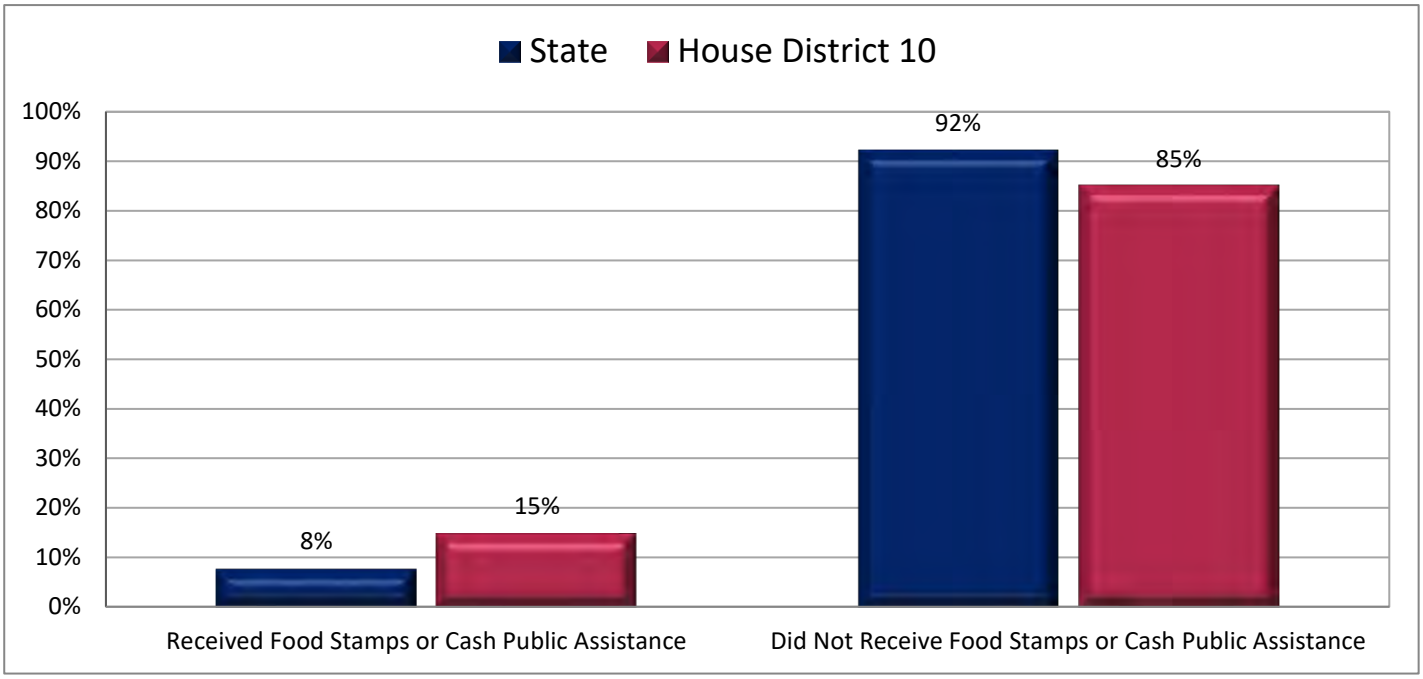

Figure 22.2 - FOOD STAMPS AND CASH PUBLIC ASSISTANCE

Percentage of Households Receiving Food Stamps or Cash Public Assistance

(First category in Figure 22.1; same data presented in Figure 22.3; additional data in Table 22 of the appendix)

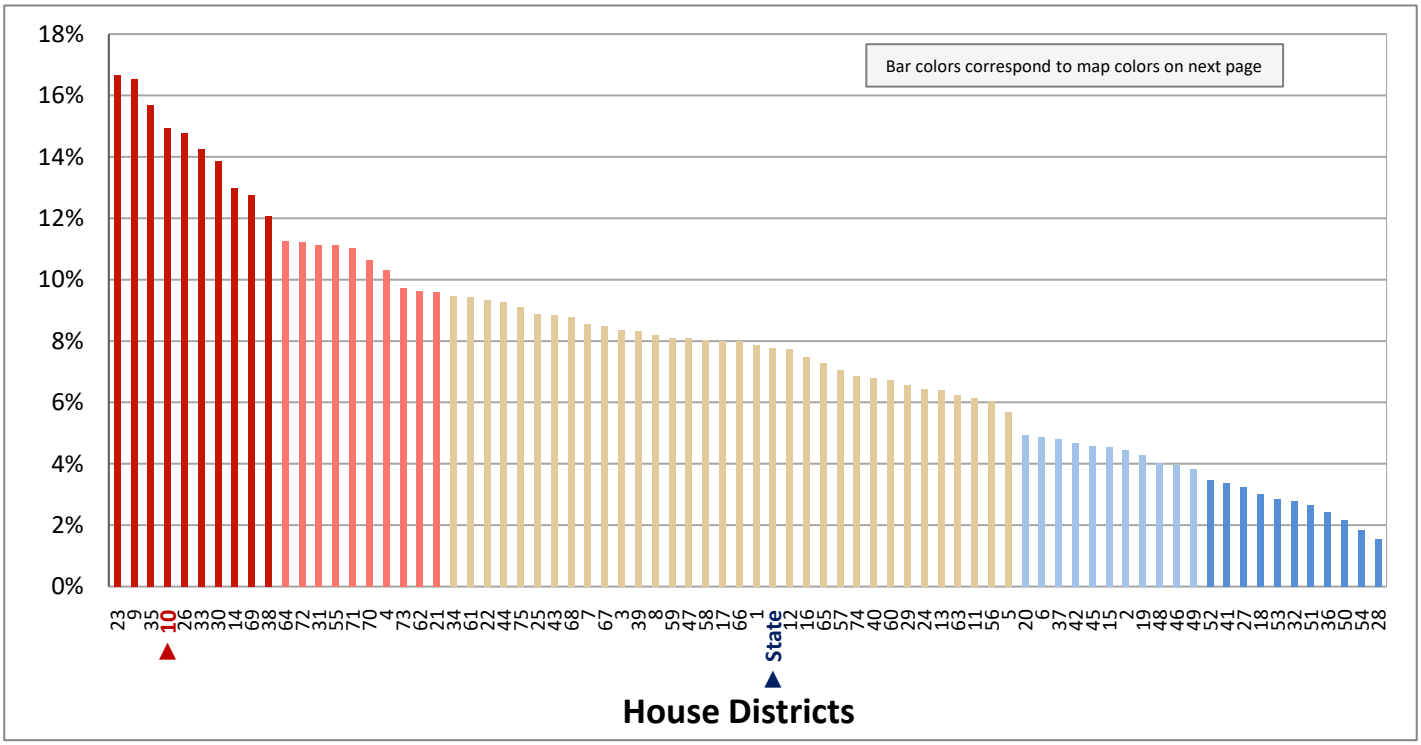

* Cash public assistance includes general assistance and Temporary Assistance to Needy Families (TANF). Separate payments received for hospital or other medical care (vendor payments) are excluded. Also excluded is Supplemental Security Income (SSI) and noncash benefits such as Food Stamps.

Figure 22.3 - FOOD STAMPS AND CASH PUBLIC ASSISTANCE

Percentage of Households Receiving Food Stamps or Cash Public Assistance

House Districts

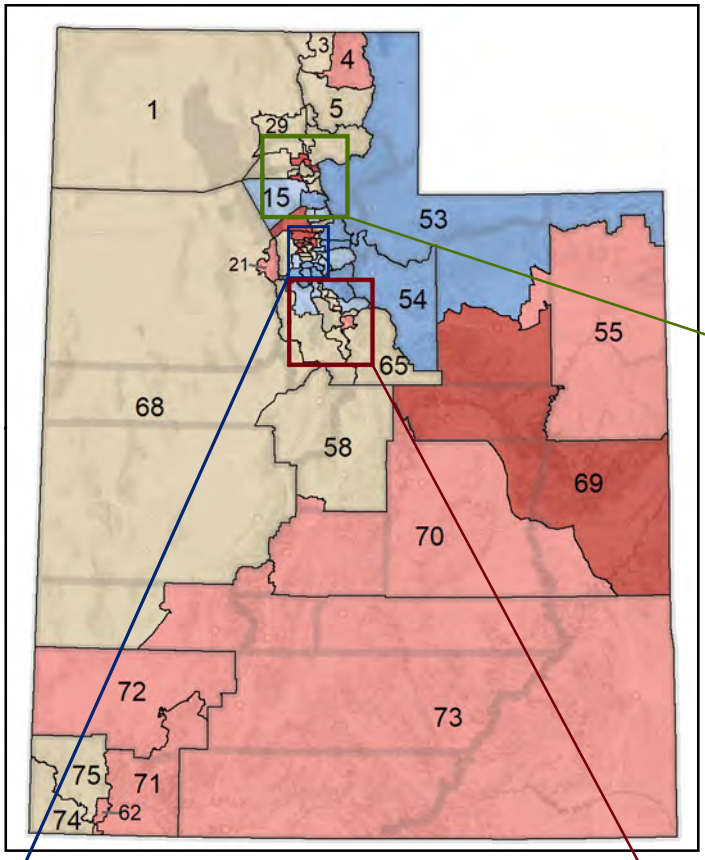

Legend

(Same data presented in Figure 22.2)

Number of Districts in Range	Values in Range
10	12% - 17%
10	10% - 11%
33	6% - 9%
11	4% - 5%
11	2% - 3%

Weber and Davis County House Districts

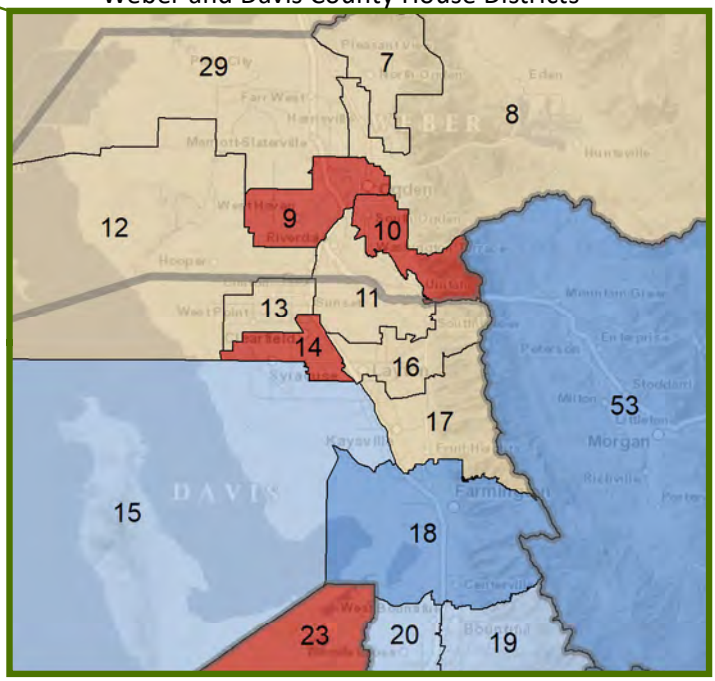

Salt Lake County House Districts

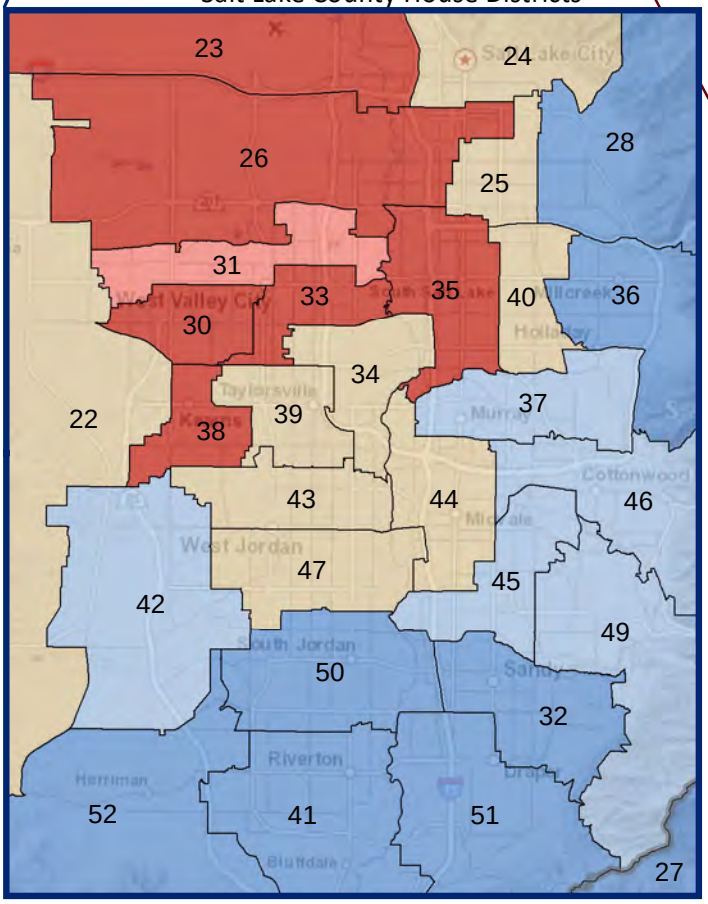

Utah County House Districts

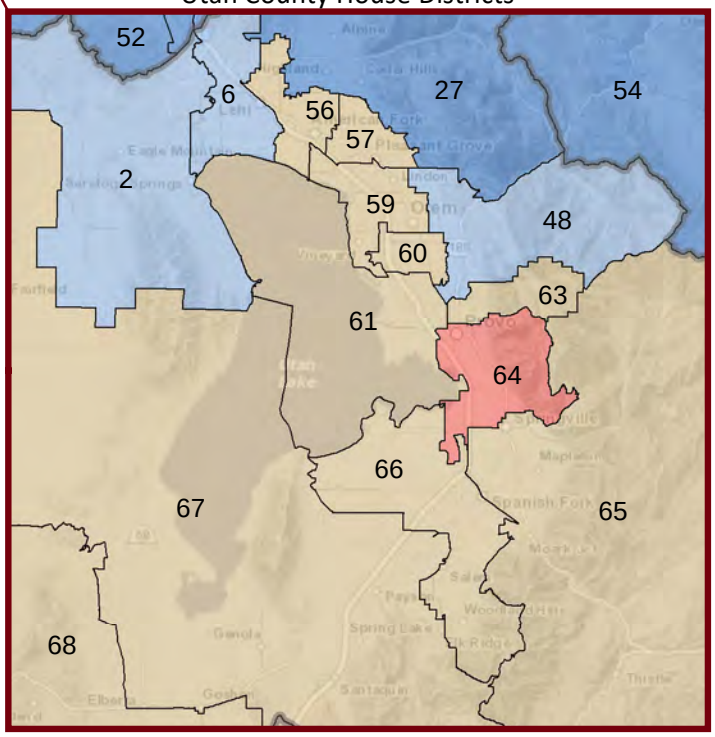

Figure 23.1 - HOUSING

Percentage of Housing Units, by Type of Structure*

(Categories are mutually exclusive and sum to 100%)

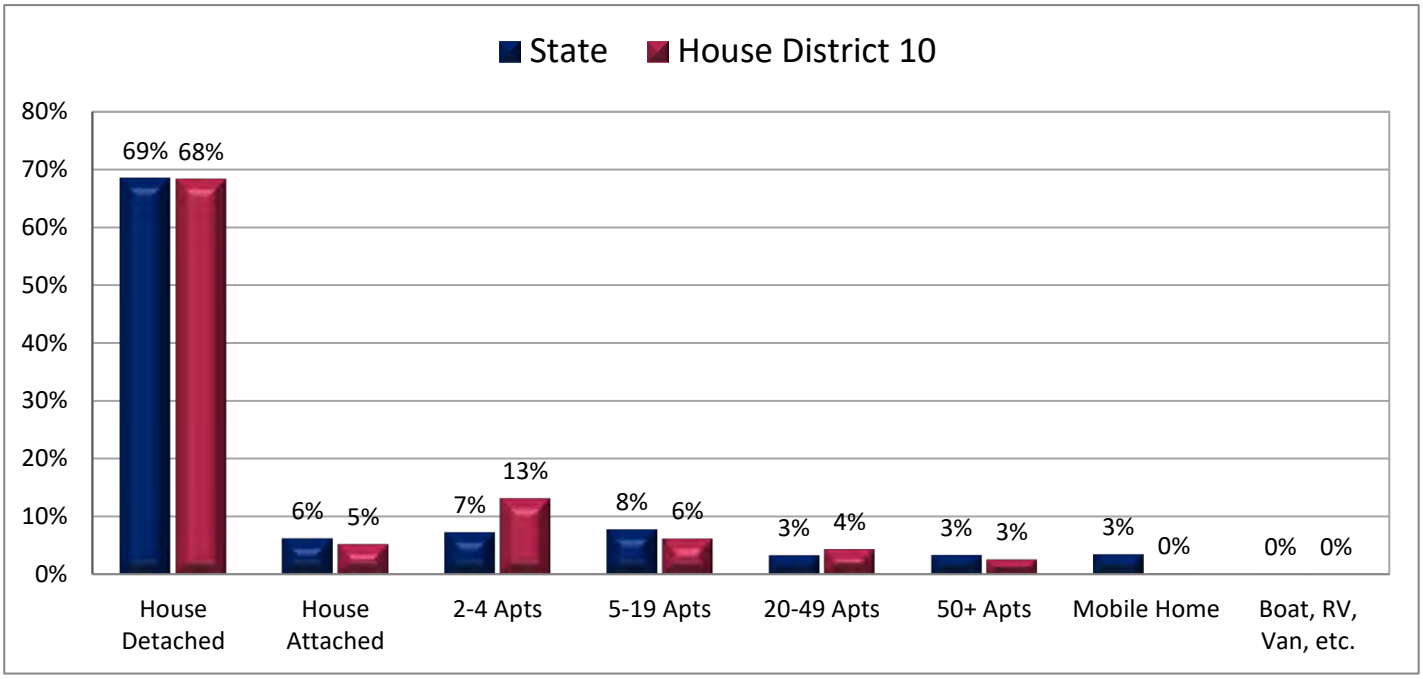

Figure 23.2 - HOUSING

Percentage of Housing Units That are a Detached House

(First category in Figure 23.1; same data presented in Figure 23.3; additional data in Table 23 of the appendix)

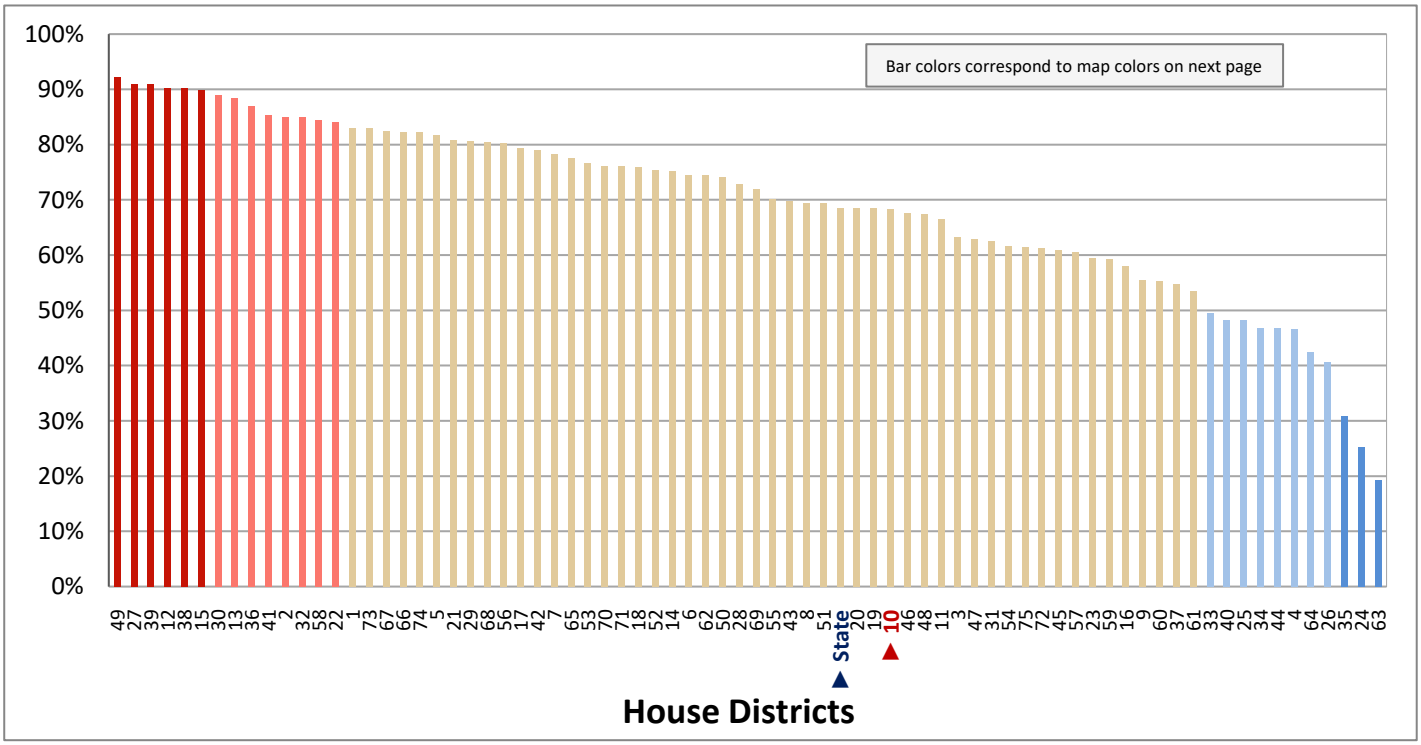

* A house detached is a 1-unit structure detached from any other house, that is, with open space on all four sides. A house attached is a 1-unit structure that has one or more walls extending from ground to roof separating it from adjoining structures. A house attached includes a duplex, twin home, or townhouse. An apartment is a unit in a structure containing two or more units that are not a house attached.

Figure 23.3 - HOUSING

Percentage of Housing Units That are a Detached House

House Districts

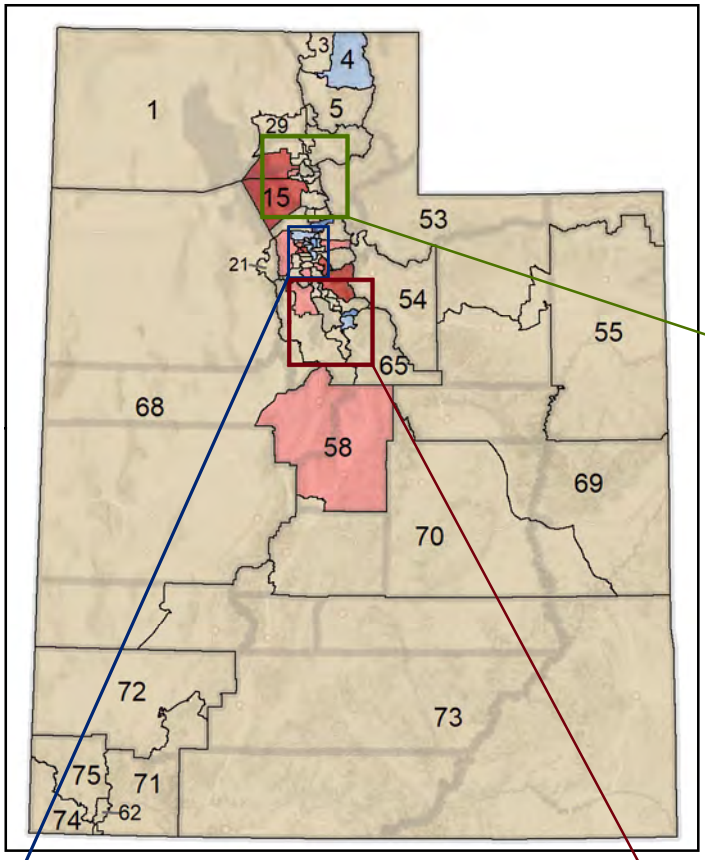

Legend

(Same data presented in Figure 23.2)

Number of Districts in Range	Values in Range
6	90% - 92%
8	84% - 89%
50	53% - 83%
8	41% - 49%
3	19% - 31%

Weber and Davis County House Districts

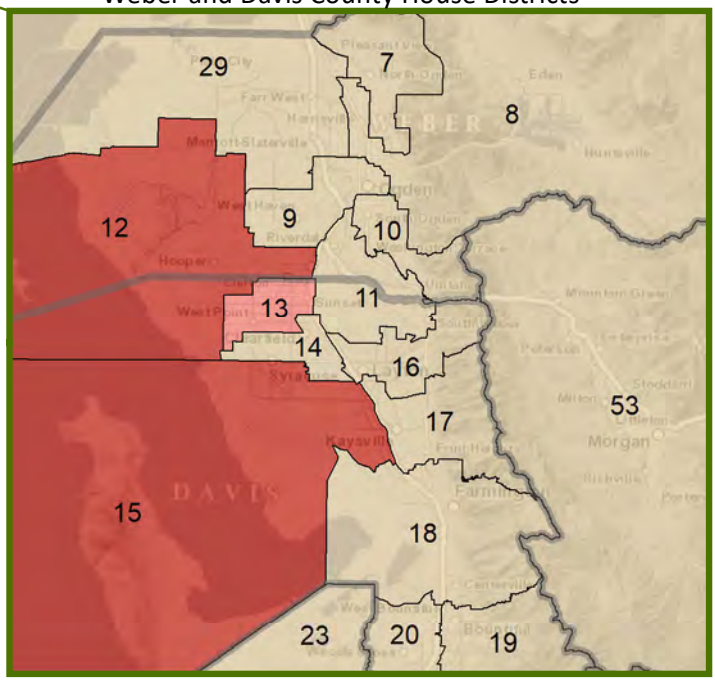

Salt Lake County House Districts

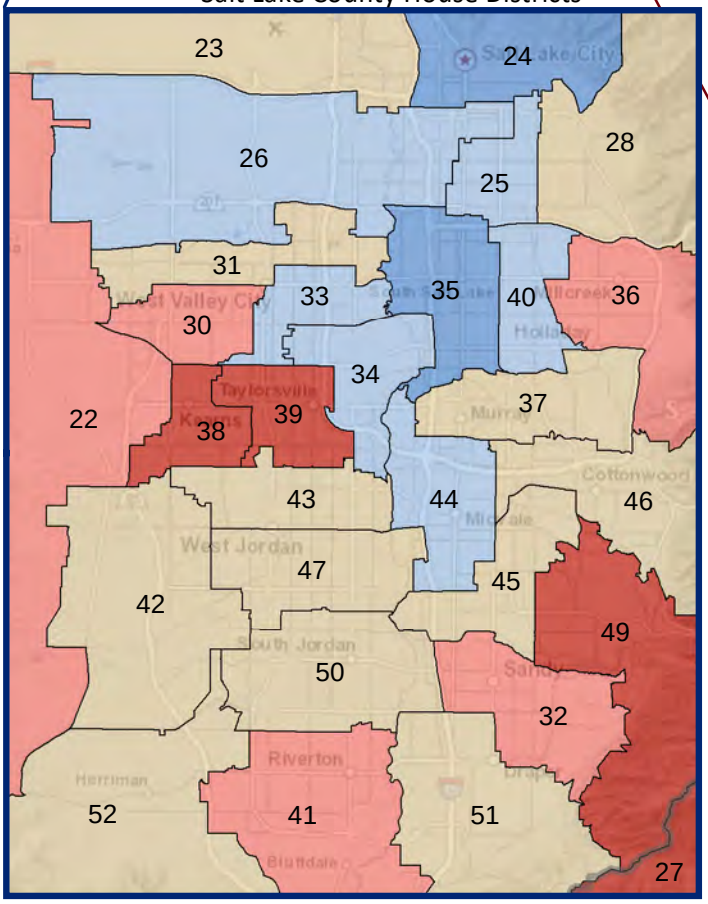

Utah County House Districts

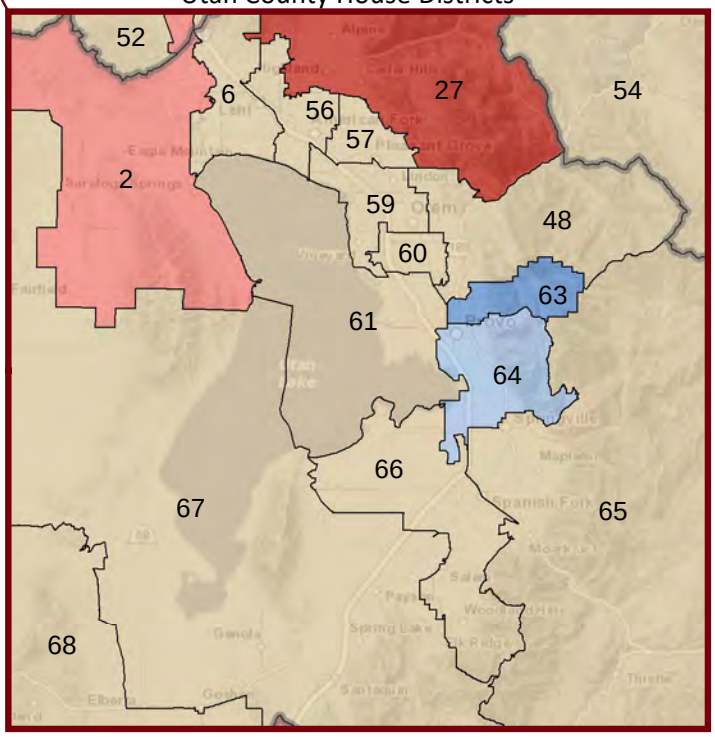

Figure 24.1 - HOME OWNERSHIP

Percentage of Occupied Housing Units, by Owned or Rented

(Categories are mutually exclusive and sum to 100%)

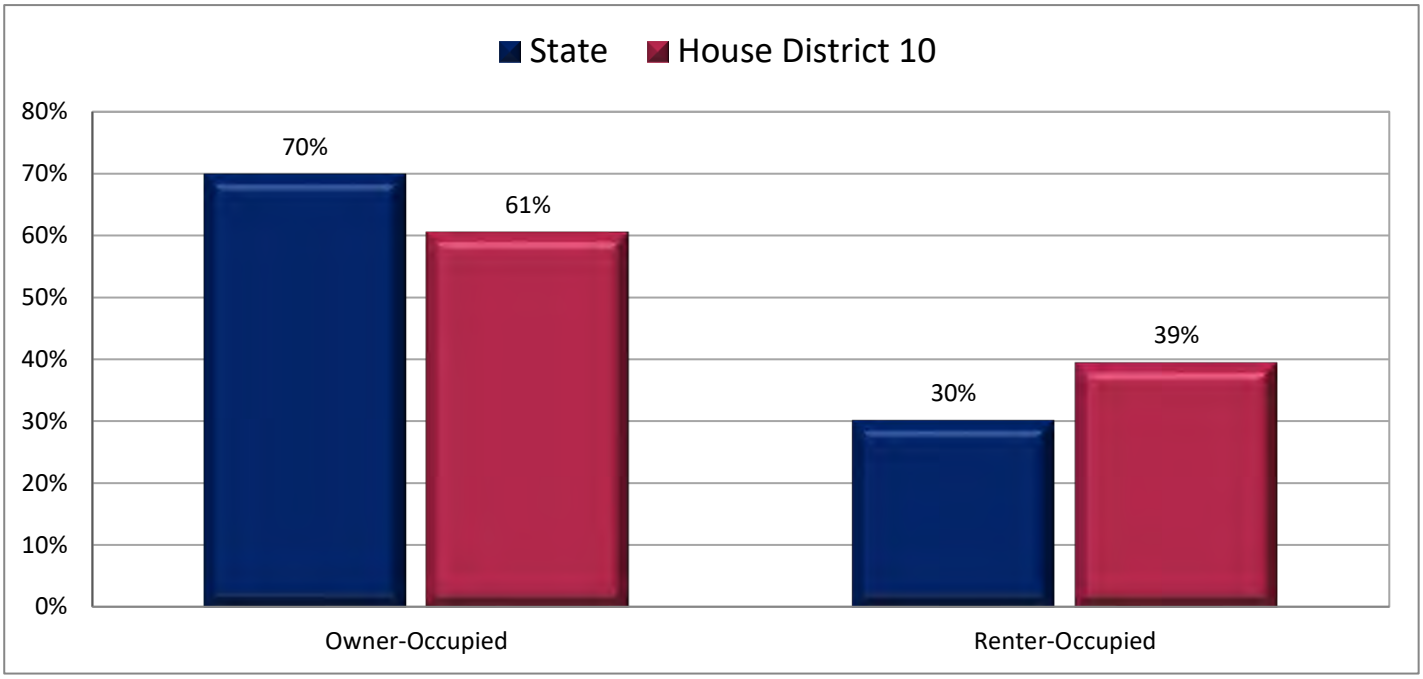

Figure 24.2 - HOME OWNERSHIP

Percentage of Occupied Housing Units Owned by Occupant

(First category in Figure 24.1; same data presented in Figure 24.3; additional data in Table 24 of the appendix)

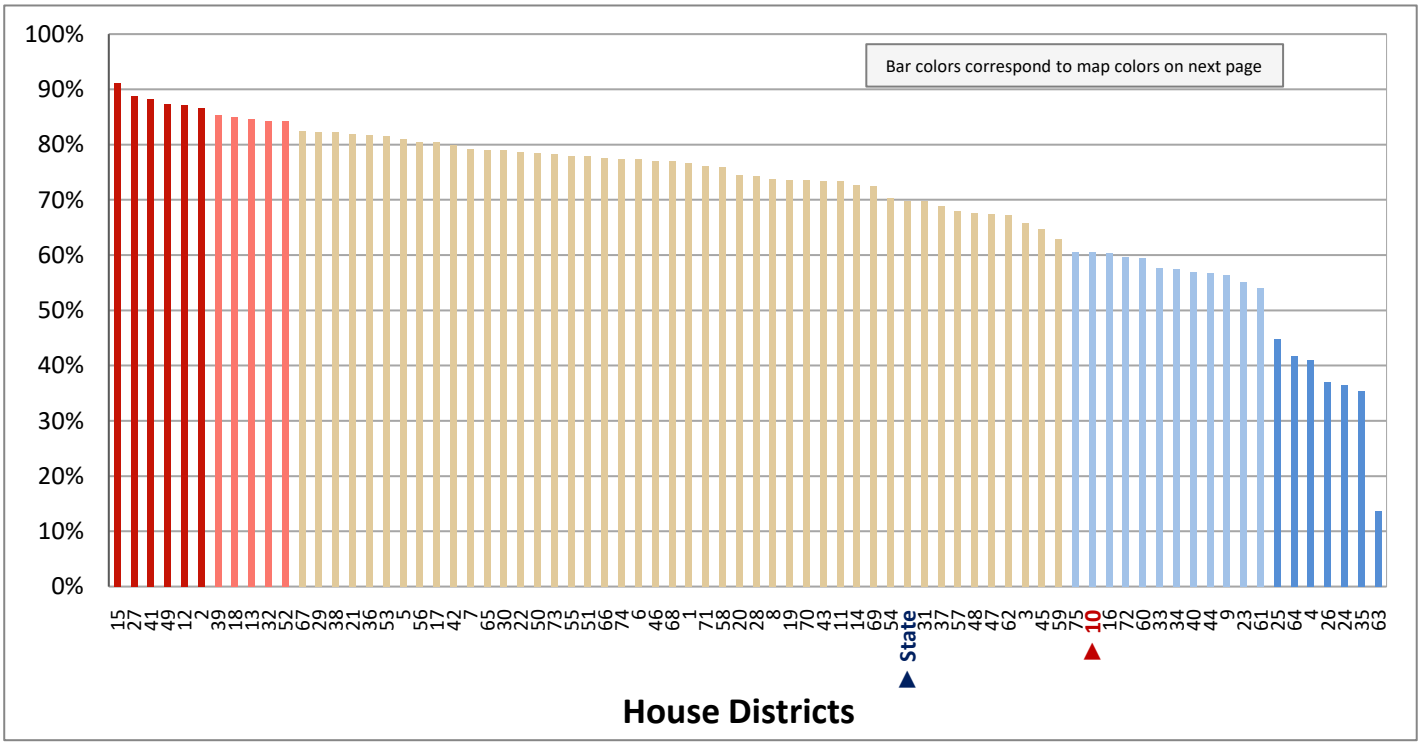

Figure 24.3 - HOME OWNERSHIP

Percentage of Occupied Housing Units Owned by Occupant

House Districts

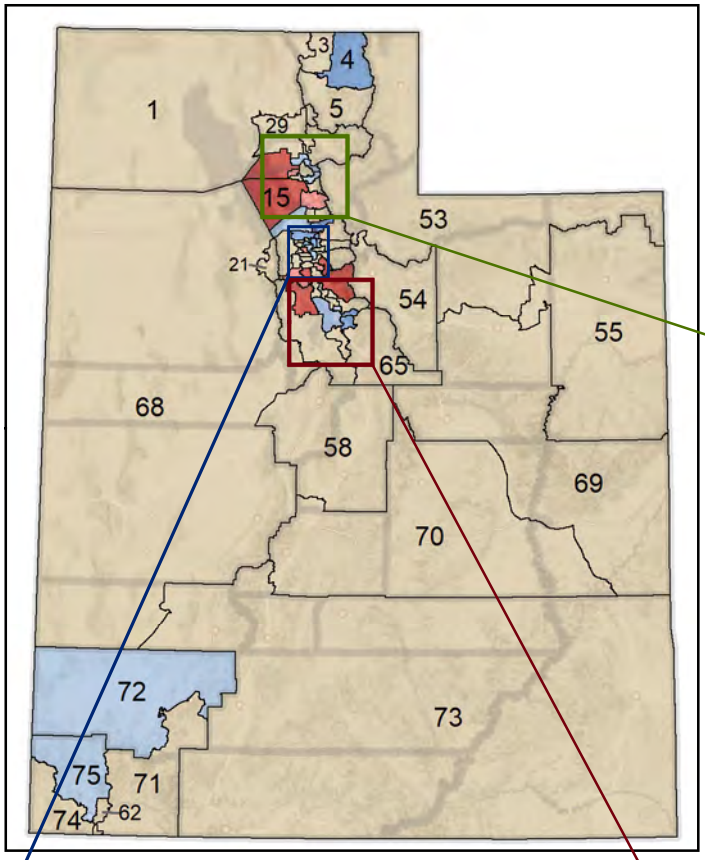

Legend

(Same data presented in Figure 24.2)

Number of Districts in Range	Values in Range
6	87% - 91%
5	84% - 85%
45	63% - 82%
12	54% - 61%
7	14% - 45%

Weber and Davis County House Districts

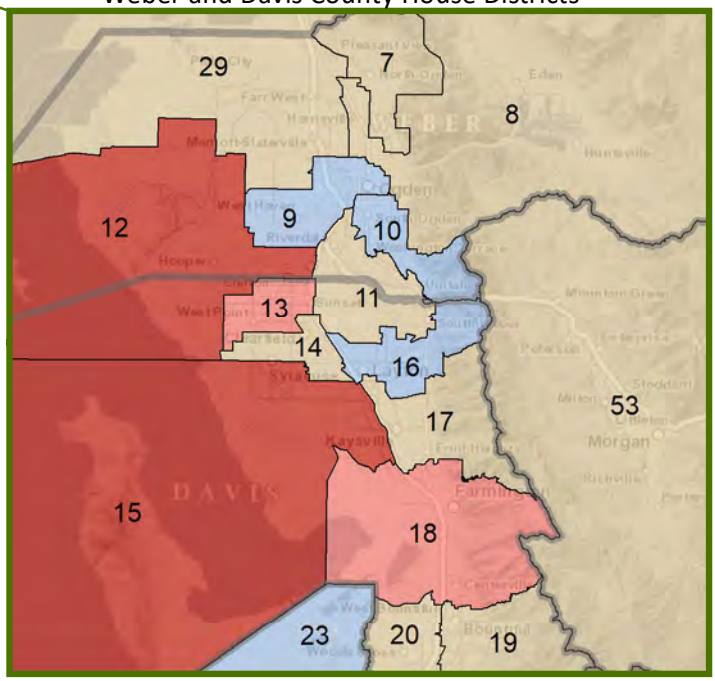

Salt Lake County House Districts

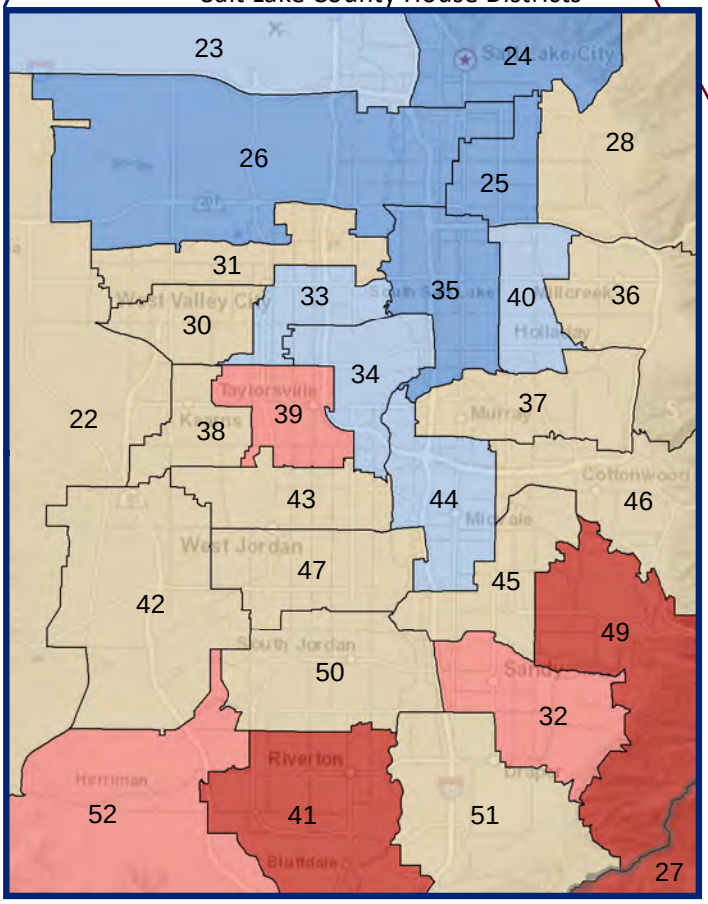

Utah County House Districts

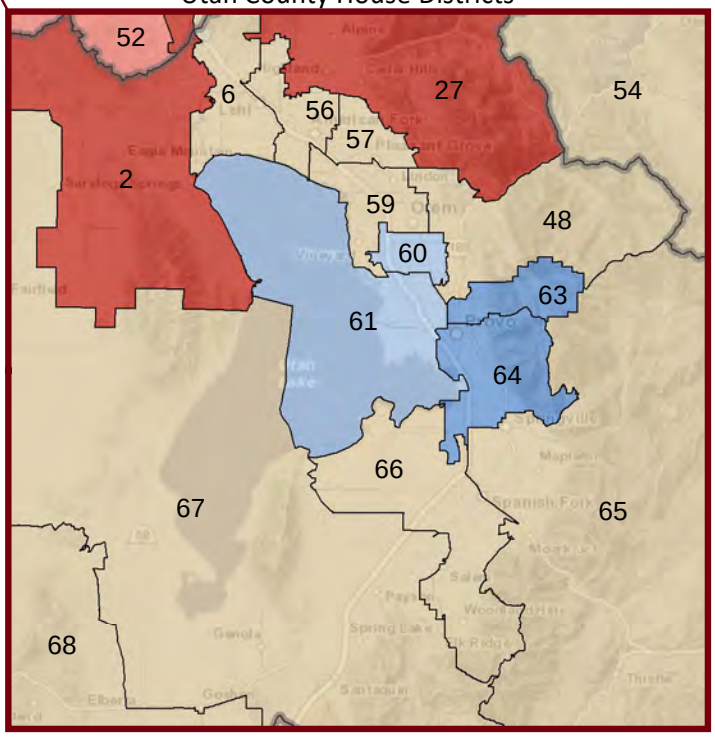

Figure 25.1 - MORTGAGE STATUS

Percentage of Owner-Occupied Housing Units, by Mortgage Status

(Categories are mutually exclusive and sum to 100%)

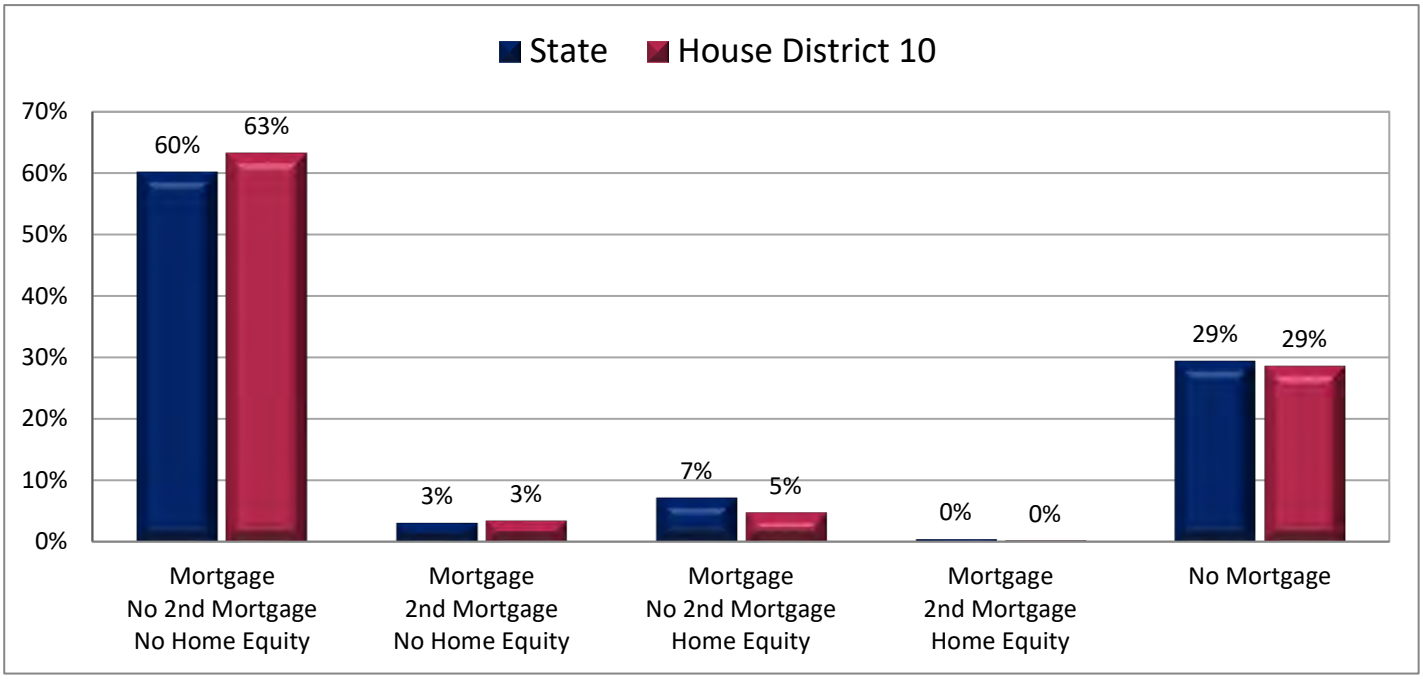

Figure 25.2 - MORTGAGE STATUS

Percentage of Owner-Occupied Housing Units without a Mortgage

(Last category in Figure 25.1; same data presented in Figure 25.3; additional data in Table 25 of the appendix)

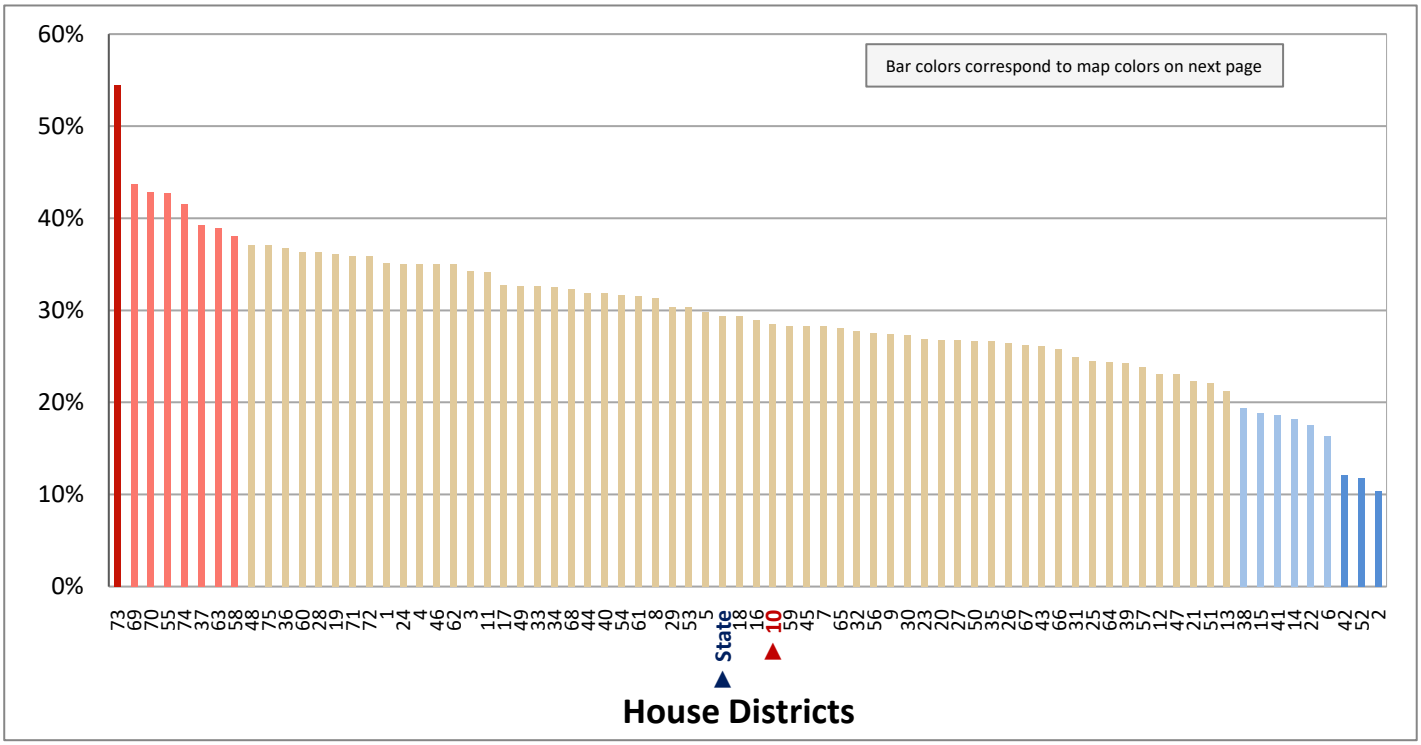

Figure 25.3 - MORTGAGE STATUS

Percentage of Owner-Occupied Housing Units without a Mortgage

House Districts

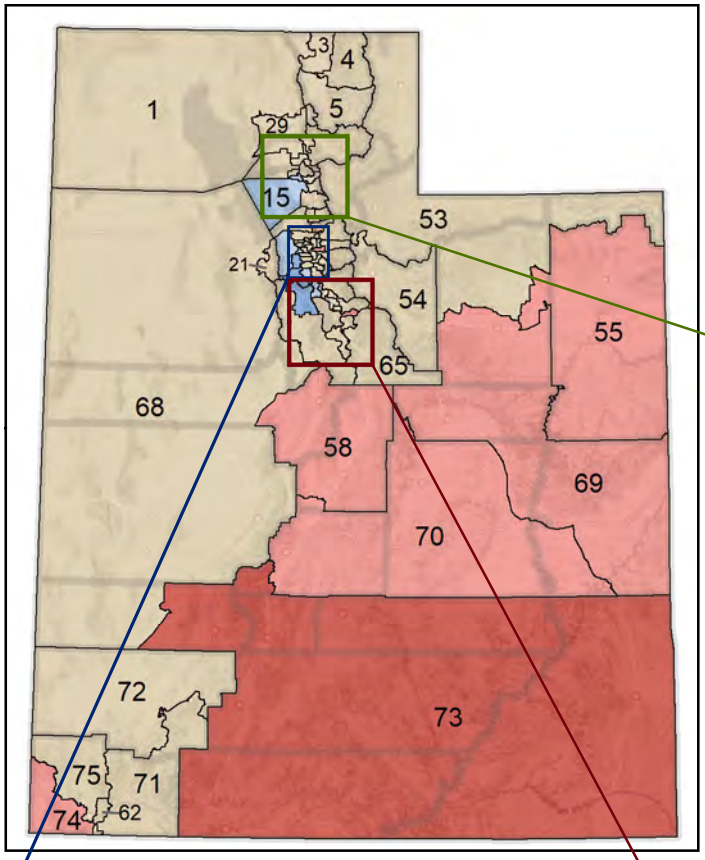

Legend

(Same data presented in Figure 25.2)

Number of Districts in Range	Values in Range
1	54%
7	38% - 44%
58	21% - 37%
6	16% - 19%
3	10% - 12%

Weber and Davis County House Districts

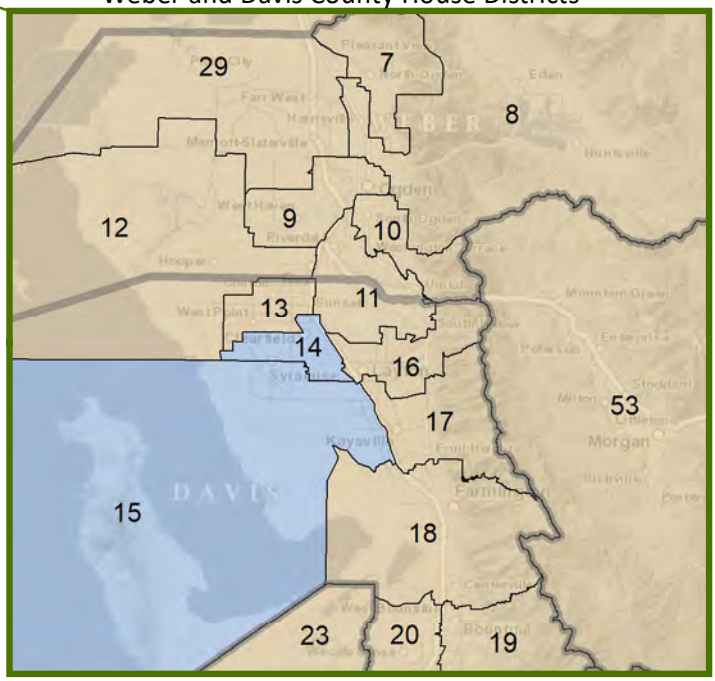

Salt Lake County House Districts

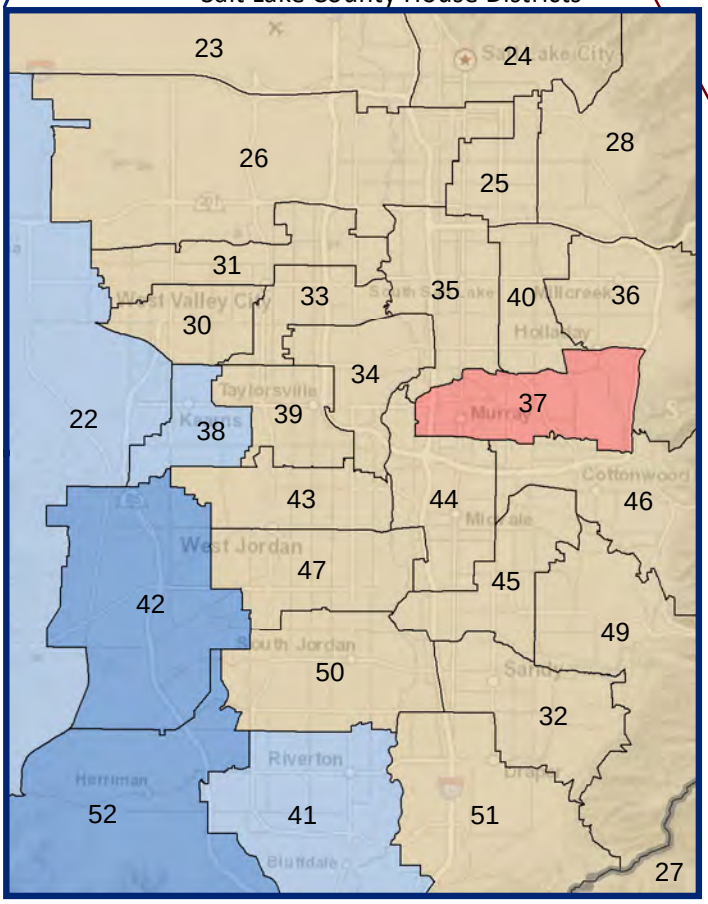

Utah County House Districts

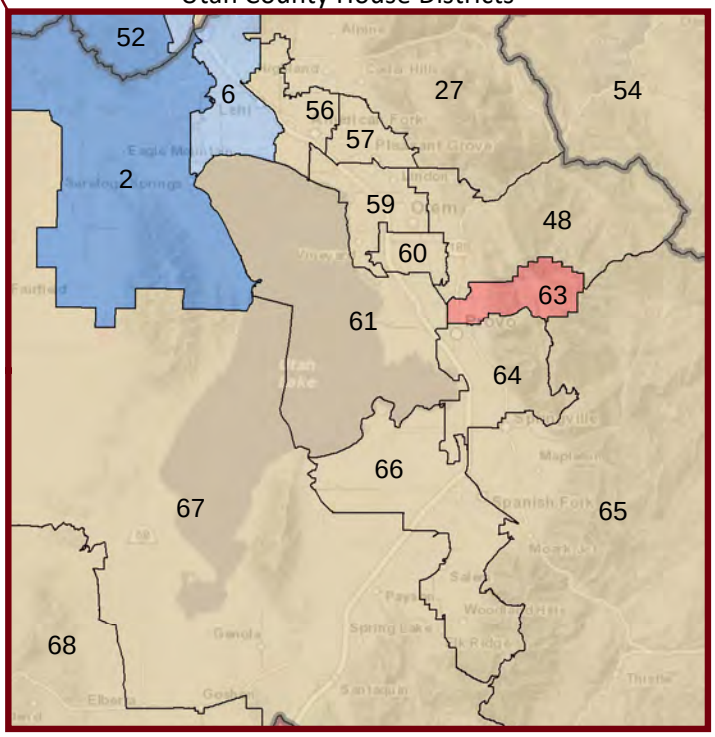

Figure 26.1 - YEAR MOVED INTO UNIT

Percentage of Population, by Occupant Type and Length of Occupancy

(Categories are mutually exclusive and sum to 100%)

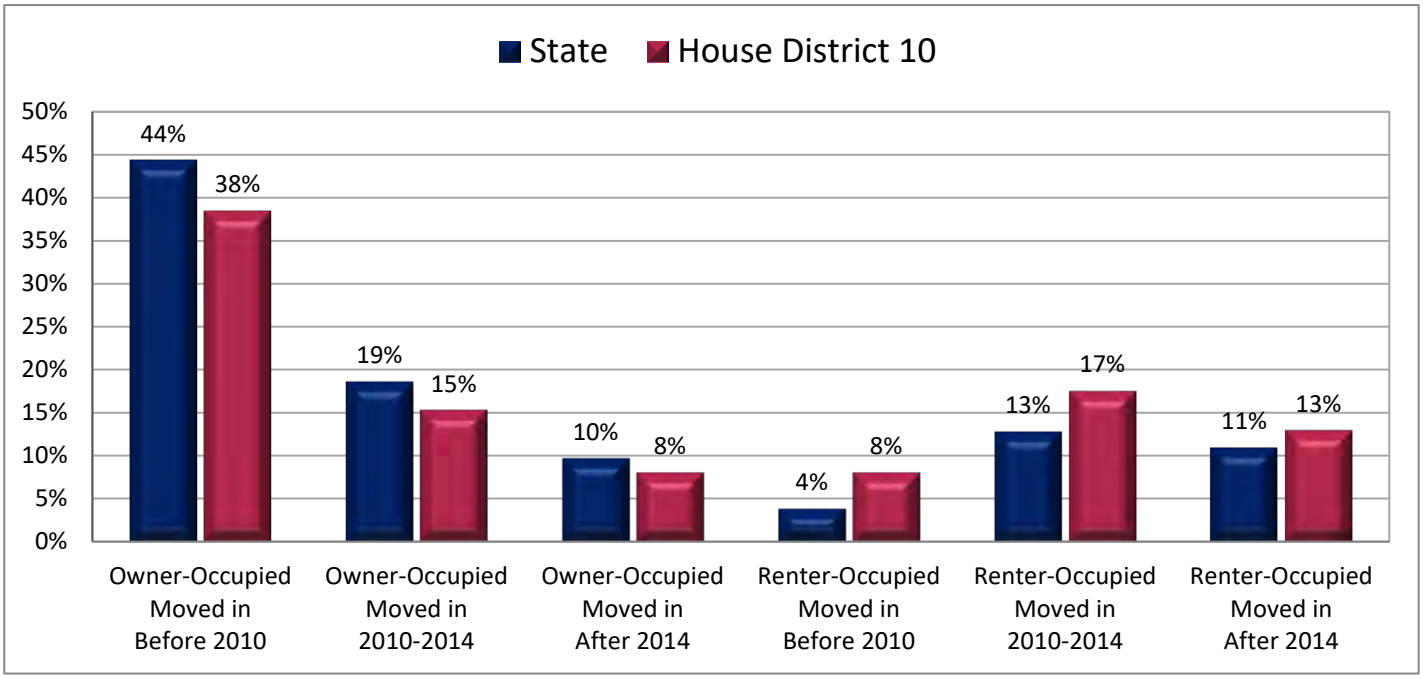

Figure 26.2 - YEAR MOVED INTO UNIT

Percentage of Population in Occupied Housing Units Who Moved in Prior to 2010

(Sum of first and fourth categories in Figure 26.1; same data presented in Figure 26.3; additional data in Table 26 of appendix)

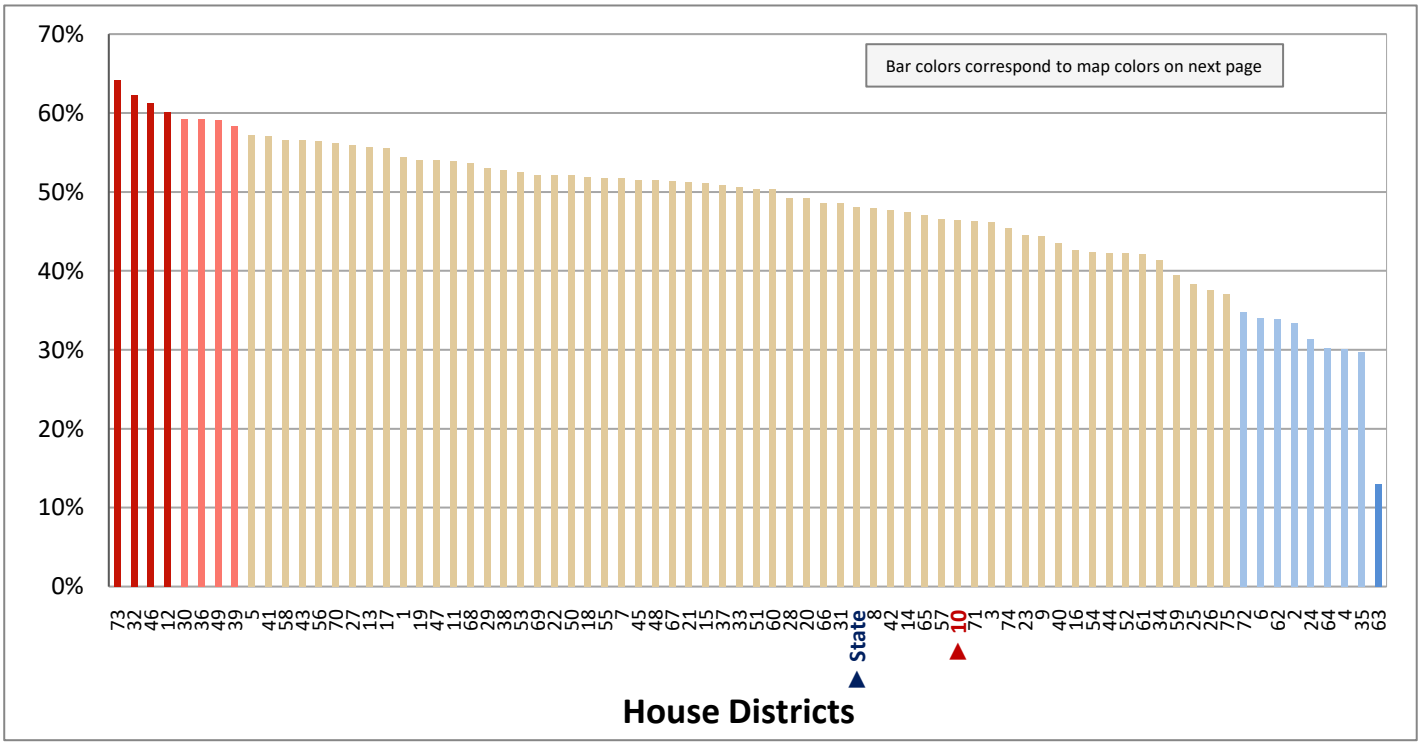

Figure 26.3 - YEAR MOVED INTO UNIT

Percentage of Population in Occupied Housing Units Who Moved in Prior to 2010

House Districts

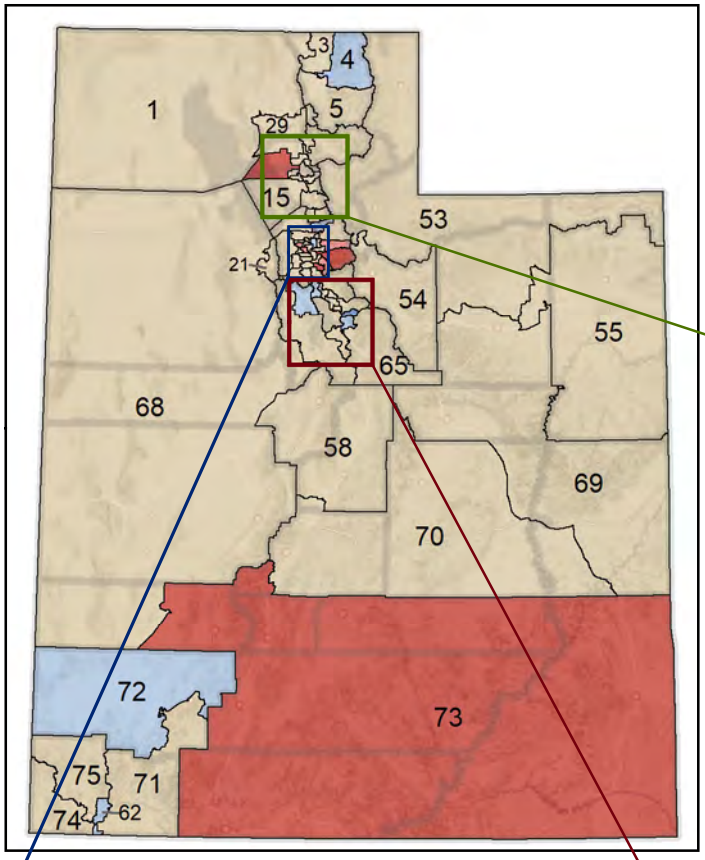

Legend

(Same data presented in Figure 26.2)

Number of Districts in Range	Values in Range
4	60% - 64%
4	58% - 59%
58	37% - 57%
8	30% - 35%
1	13%

Weber and Davis County House Districts

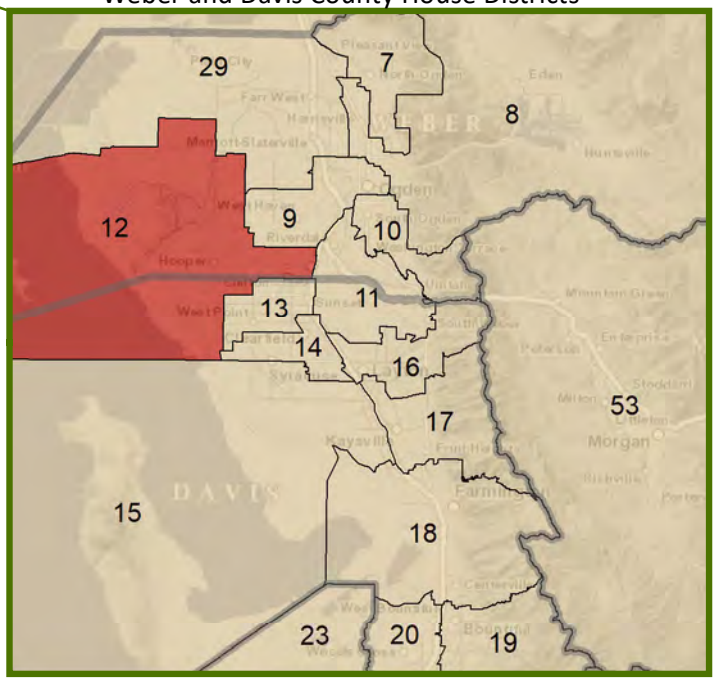

Salt Lake County House Districts

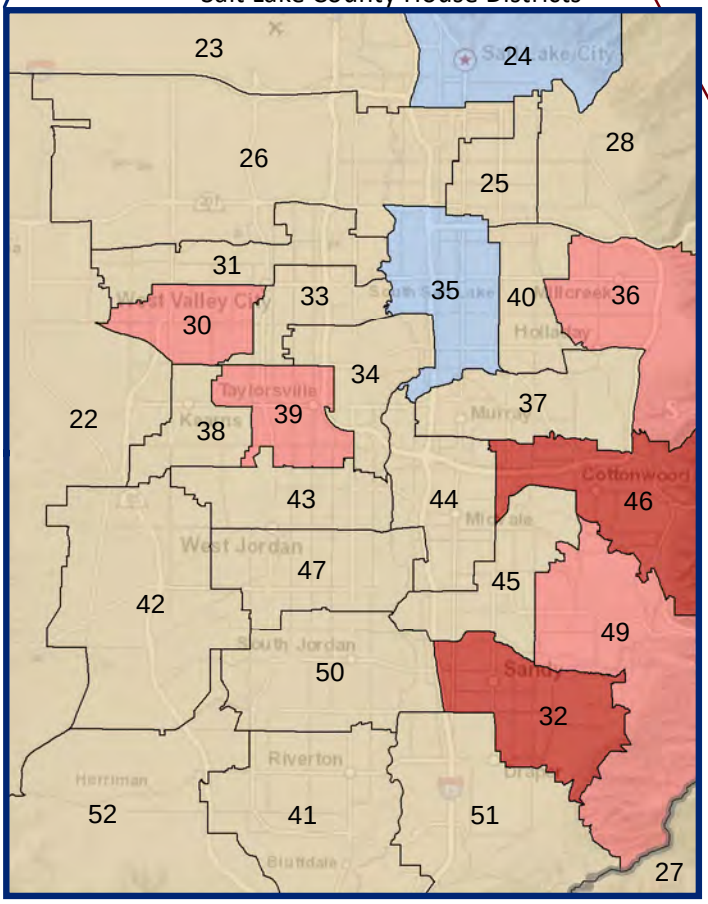

Utah County House Districts

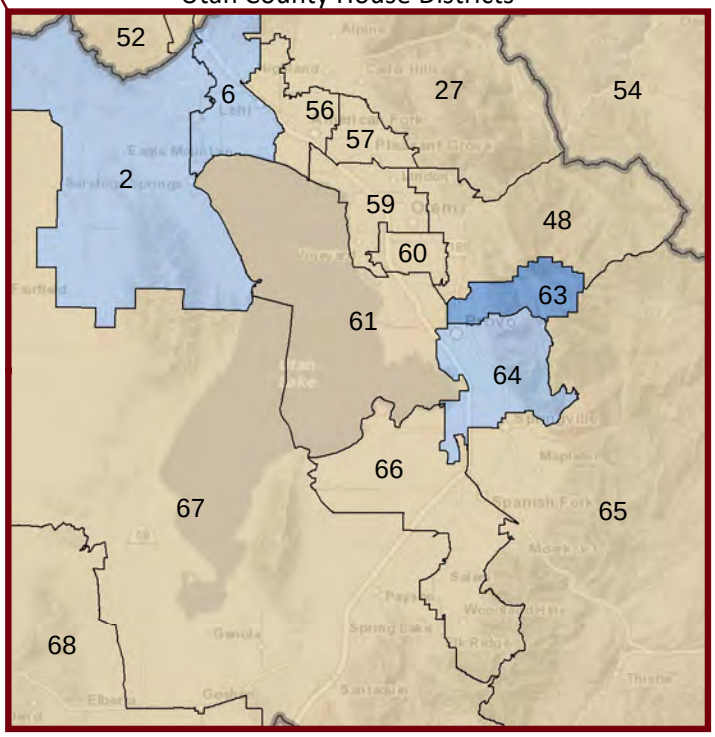

Figure 27.1 - MOVED IN PAST YEAR

Percentage of Population Age 1+, by Moved in the Past Year

(Categories are mutually exclusive and sum to 100%)

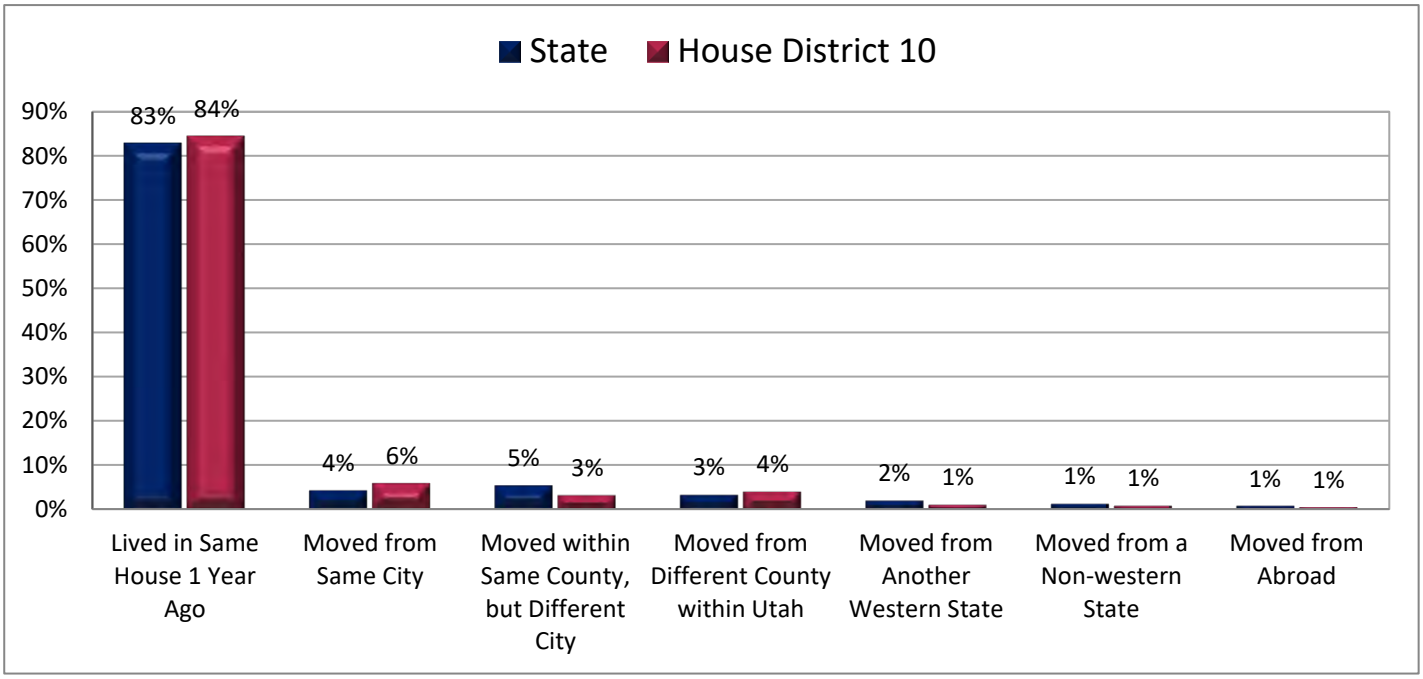

Figure 27.2 - MOVED IN PAST YEAR

Percentage of Population Age 1+ Who Moved to Utah in the Past Year

(Sum of last three categories in Figure 27.1; same data presented in Figure 27.3; additional data in Table 27 of the appendix)

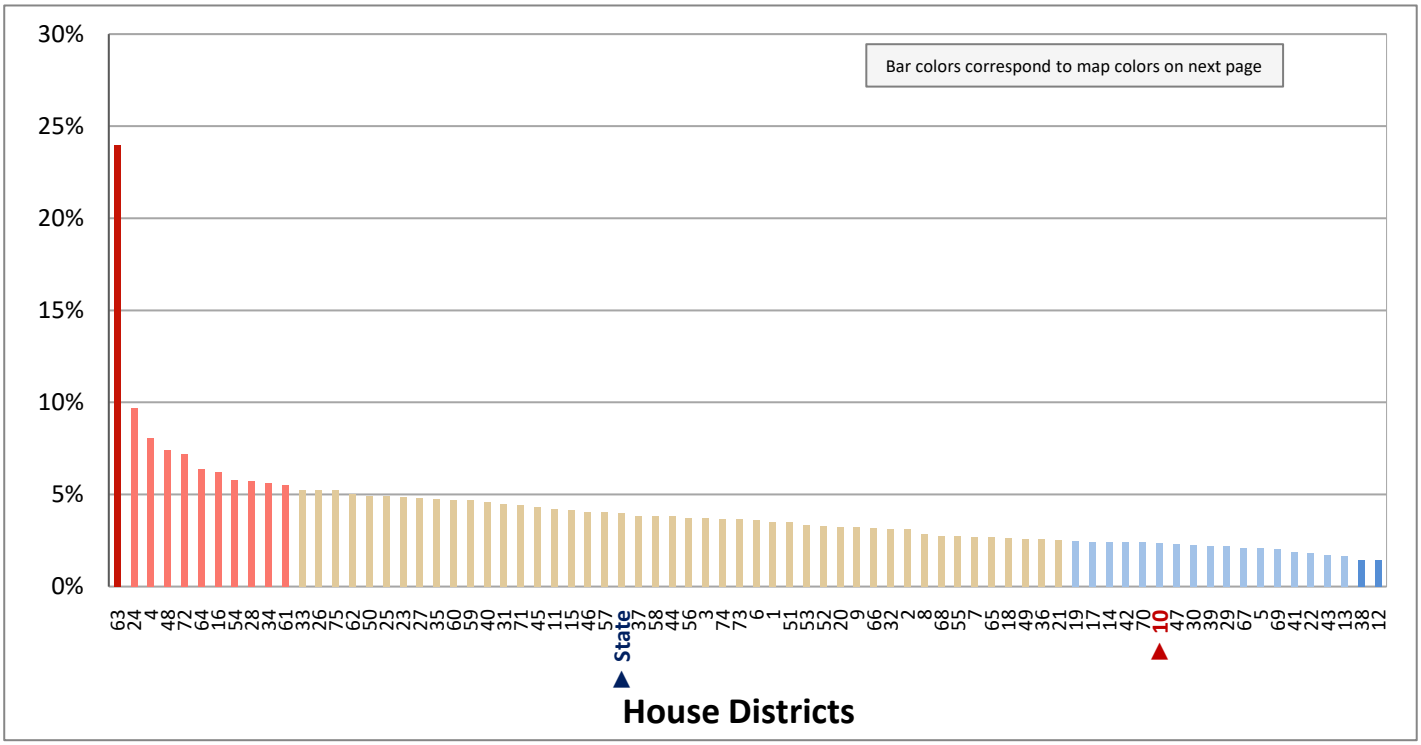

Figure 27.3 - MOVED IN PAST YEAR

Percentage of Population Age 1+ Who Moved to Utah in the Past Year

House Districts

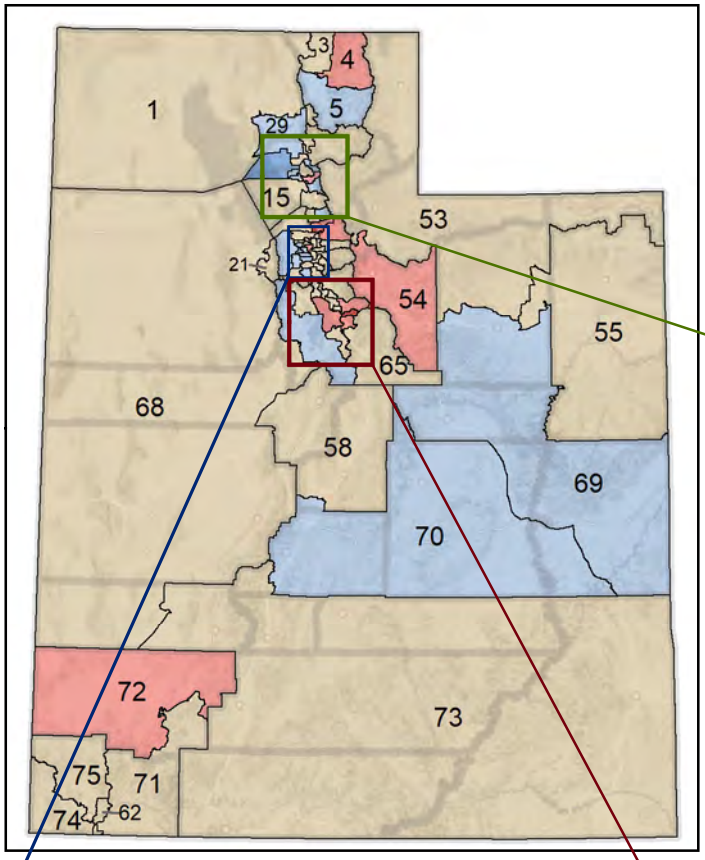

Legend

(Same data presented in Figure 27.2)

Number of Districts in Range	Values in Range
1	24%
10	6% - 10%
45	3% - 5%
17	2%
2	1%

Weber and Davis County House Districts

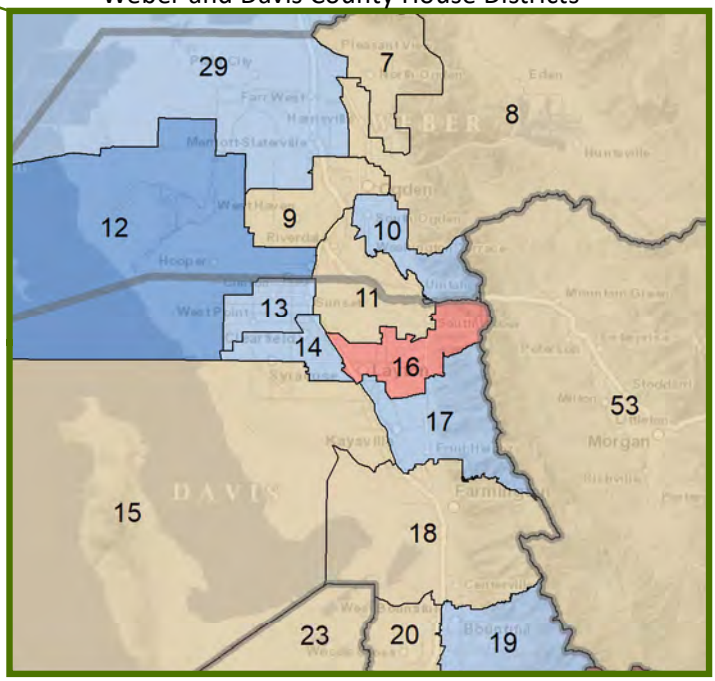

Salt Lake County House Districts

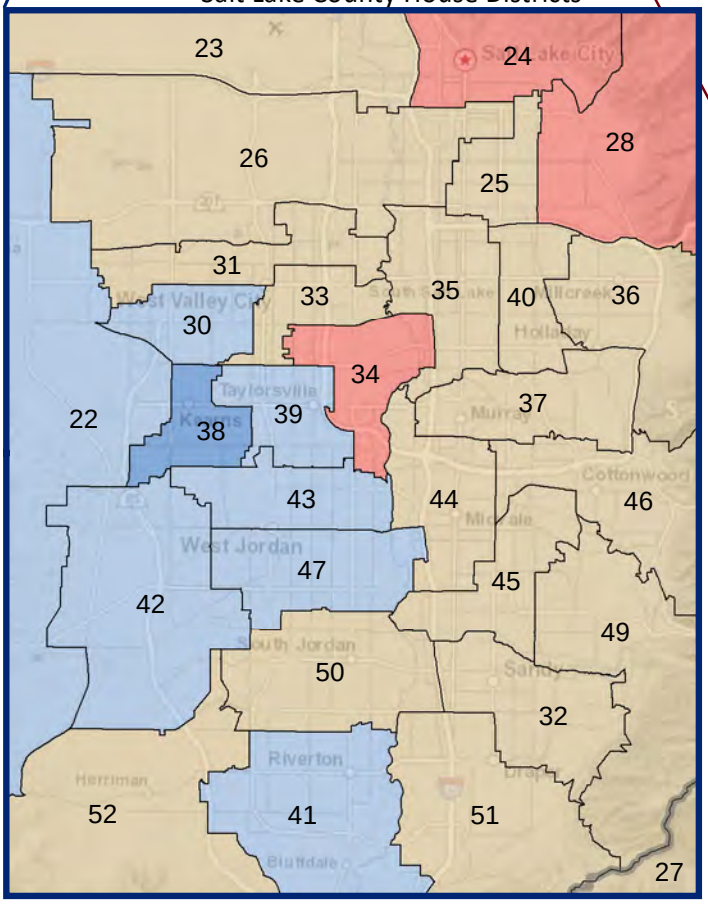

Utah County House Districts

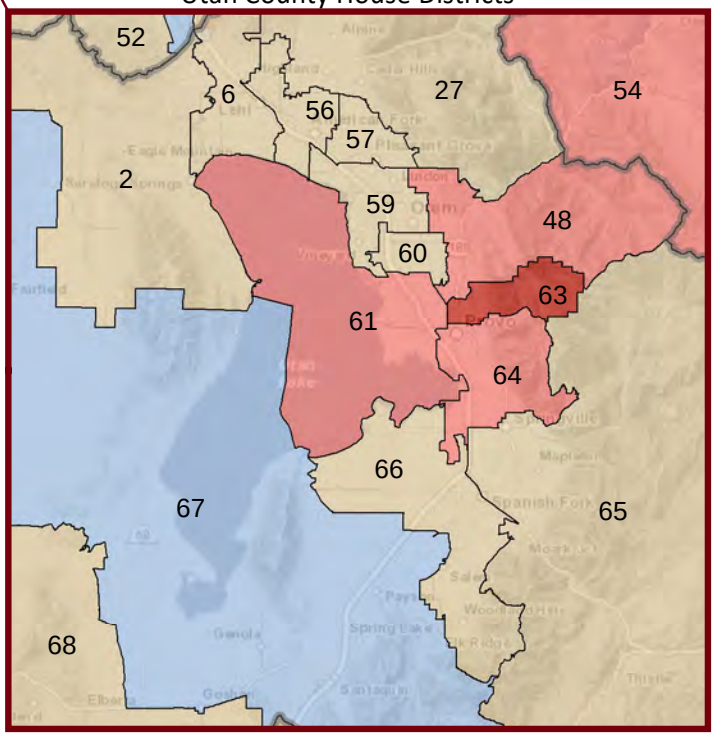

Figure 28.1 - VACANCY RATES

Percentage of Housing Units, by Vacancy*

(Categories are mutually exclusive and sum to 100%)

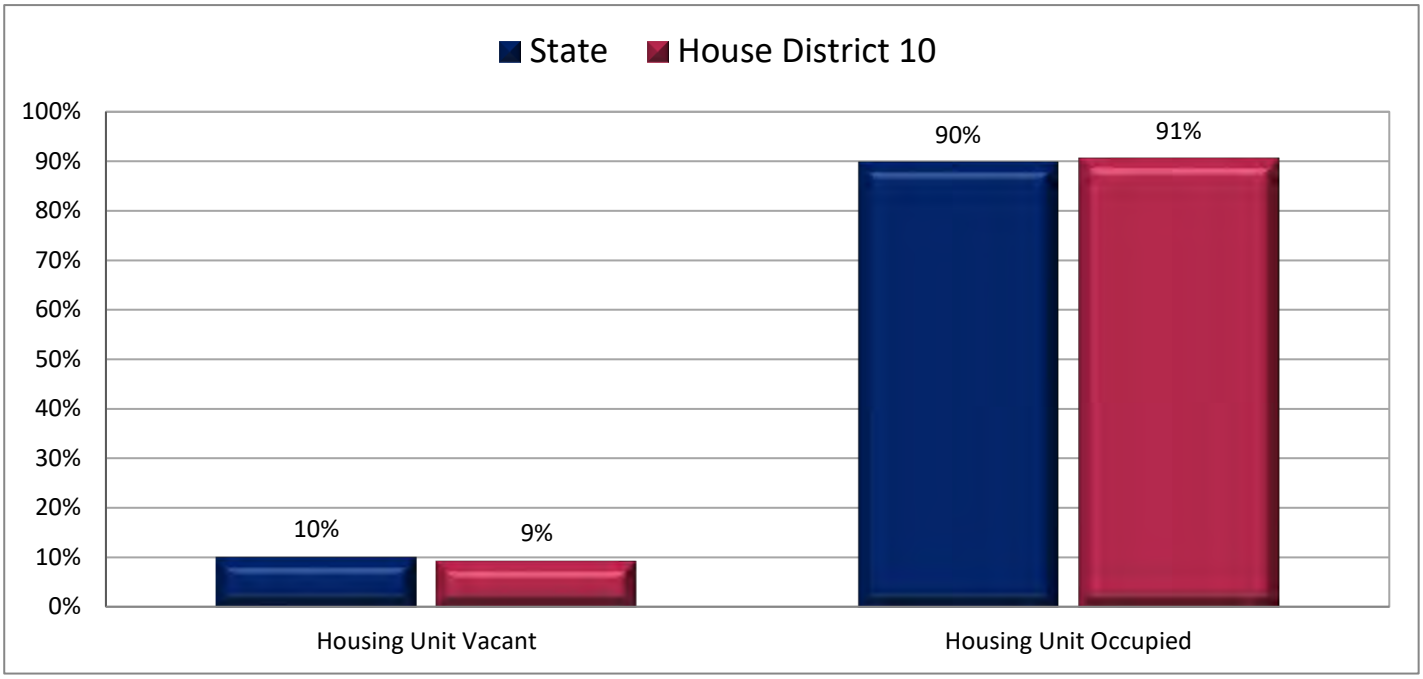

Figure 28.2 - VACANCY RATES

Percentage of Housing Units That are Vacant

(First category in Figure 28.1; same data presented in Figure 28.3; additional data in Table 28 of the appendix)

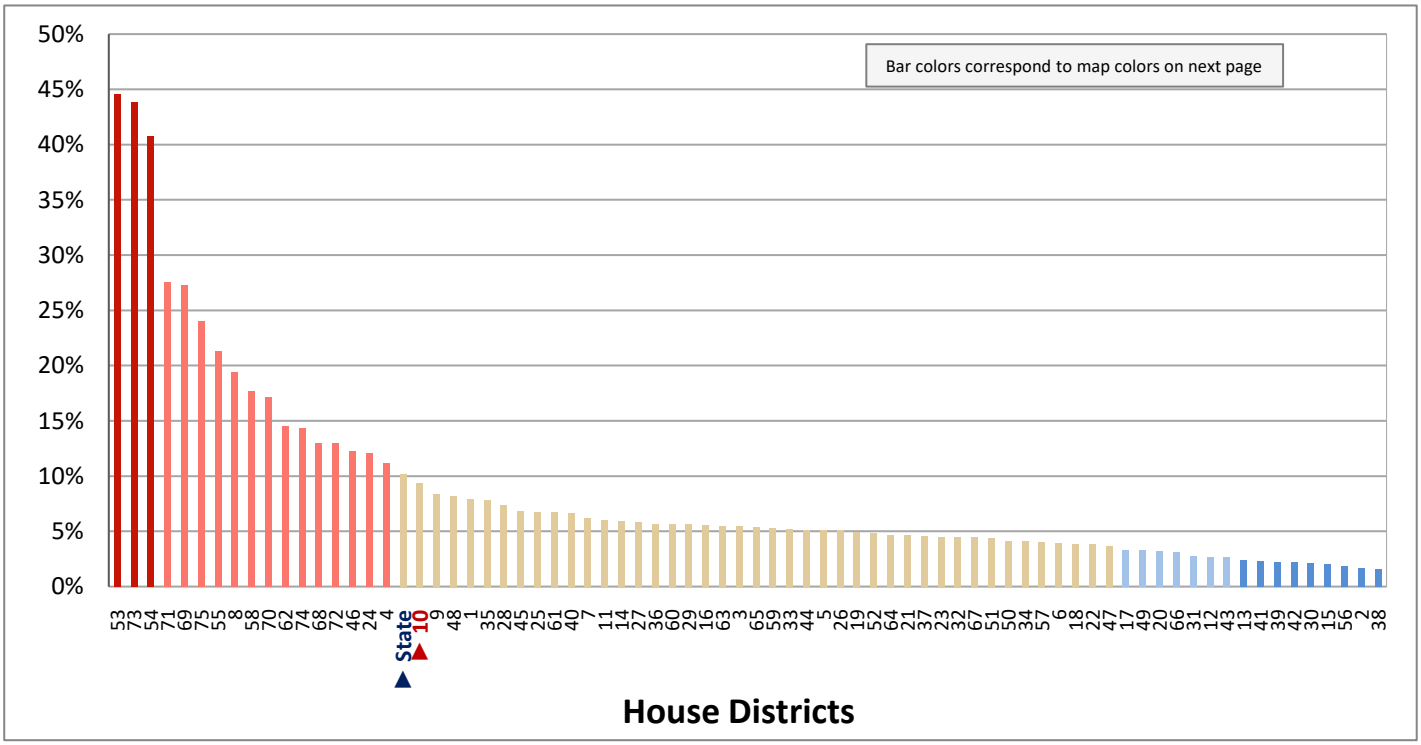

* Housing units used or intended for use only in certain seasons or for weekends or other occasional use are considered vacant. Seasonal units include those used for summer or winter sports or recreation, e.g., second homes and cabins.

Figure 28.3 - VACANCY RATES

Percentage of Housing Units That are Vacant

House Districts

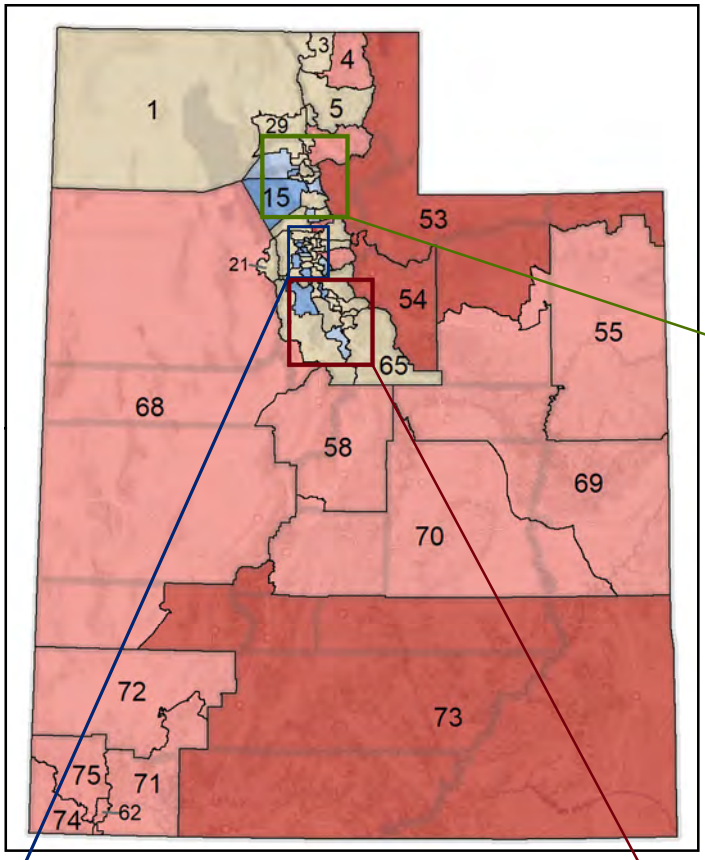

Legend

(Same data presented in Figure 28.2)

Number of Districts in Range	Values in Range
3	41% - 45%
14	11% - 28%
42	4% - 10%
7	3%
9	2%

Weber and Davis County House Districts

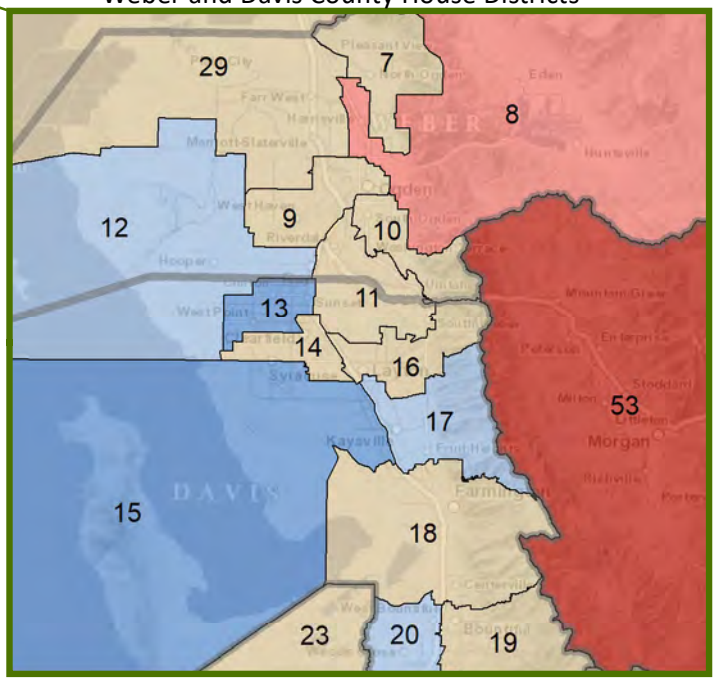

Salt Lake County House Districts

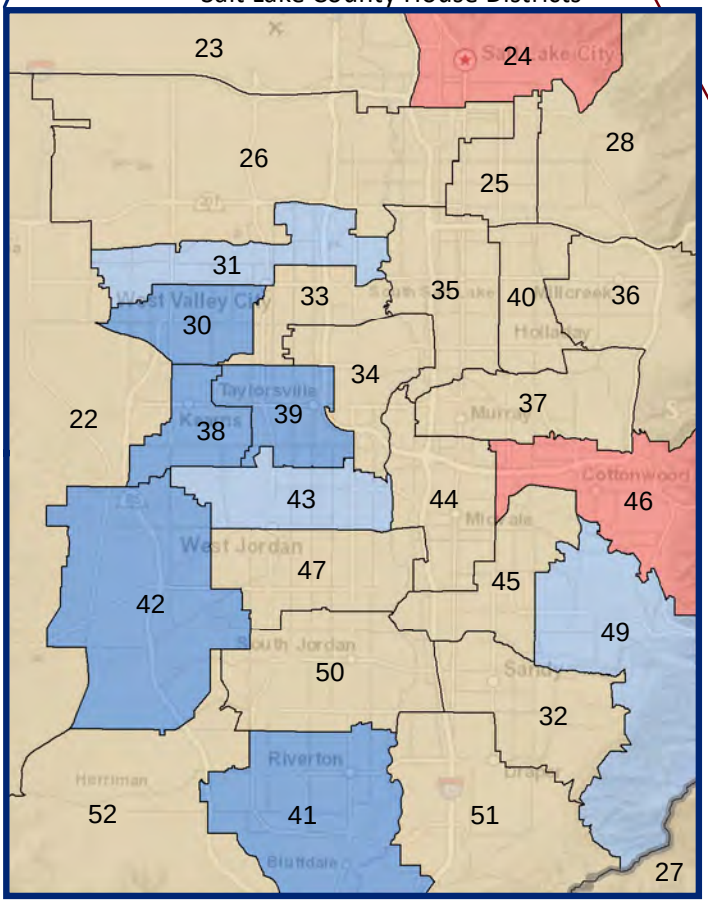

Utah County House Districts

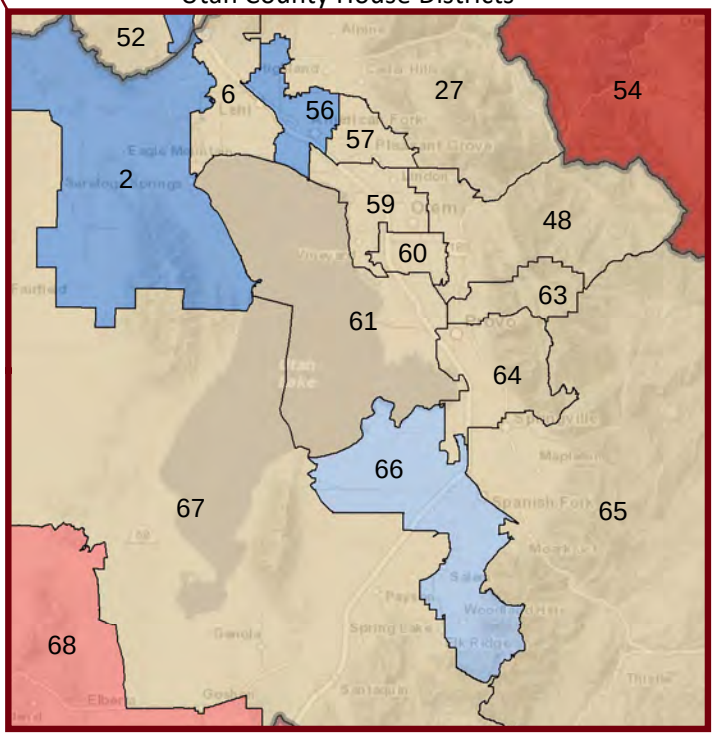

Appendix

Note: Percentages throughout the appendix are rounded to the nearest whole percent.

Table 1 – AGE

Rank	Percentage of Population, by Age (see Figures 1.1 to 1.6)											
	0-4 Years		5-17 Years		18-24 Years		25-44 Years		45-64 Years		65+ Years	
	District	Percent	District	Percent	District	Percent	District	Percent	District	Percent	District	Percent
1	6	15%	2	34%	63	66%	25	41%	49	28%	74	26%
2	2	14%	27	32%	4	33%	24	37%	32	28%	75	20%
3	64	12%	15	31%	48	24%	35	37%	46	27%	37	19%
4	52	11%	52	30%	64	21%	26	37%	53	26%	46	18%
5	59	11%	42	29%	60	19%	44	36%	54	25%	62	17%
6	61	11%	65	28%	61	19%	40	35%	36	25%	73	17%
7	14	10%	6	28%	24	18%	6	34%	37	24%	71	17%
8	65	10%	56	28%	72	17%	34	34%	73	23%	36	16%
9	66	10%	67	28%	59	16%	52	34%	47	23%	70	16%
10	5	10%	66	27%	3	15%	20	33%	51	23%	19	16%
11	41	10%	5	27%	25	14%	22	33%	12	23%	40	15%
12	38	10%	68	26%	57	14%	45	32%	28	23%	11	14%
13	17	9%	41	26%	58	14%	38	32%	43	23%	69	14%
14	9	9%	29	26%	35	13%	2	32%	39	23%	49	14%
15	3	9%	18	26%	26	13%	33	32%	74	23%	24	14%
16	56	9%	14	26%	75	13%	9	32%	29	23%	28	13%
17	67	9%	22	25%	**10**	**13%**	64	32%	69	22%	58	13%
18	55	9%	13	25%	16	13%	8	31%	17	22%	1	13%
19	57	9%	55	24%	67	11%	51	31%	27	22%	7	13%
20	44	9%	3	24%	11	11%	28	31%	70	22%	45	13%
21	30	9%	57	24%	65	11%	42	30%	68	22%	48	13%
22	20	9%	51	24%	66	10%	31	30%	8	22%	32	12%
23	1	9%	31	24%	27	10%	21	30%	50	22%	8	12%
24	23	9%	38	24%	28	10%	14	30%	41	22%	72	12%
25	15	9%	53	24%	23	10%	43	30%	23	22%	17	12%
26	21	9%	1	24%	14	10%	47	29%	**10**	**22%**	34	12%
27	19	9%	21	24%	9	10%	13	29%	30	21%	68	12%
28	34	9%	71	23%	47	10%	59	29%	11	21%	53	11%
29	33	9%	12	23%	13	10%	61	29%	71	21%	29	11%
30	18	9%	50	23%	5	10%	**10**	**29%**	45	21%	44	11%
31	42	9%	23	22%	45	10%	16	29%	24	21%	54	11%
32	39	9%	54	22%	30	10%	30	29%	1	21%	18	11%
33	50	8%	7	22%	56	10%	7	29%	7	21%	60	11%
34	13	8%	30	22%	33	10%	12	29%	16	20%	50	11%
35	75	8%	58	22%	38	10%	23	28%	31	20%	39	10%
36	31	8%	62	22%	43	10%	39	28%	34	20%	**10**	**10%**
37	60	8%	70	22%	21	10%	50	28%	18	20%	55	10%
38	8	8%	59	22%	1	9%	55	28%	33	20%	5	10%
39	68	8%	73	21%	34	9%	18	28%	20	20%	16	9%
40	12	8%	32	21%	31	9%	37	28%	25	20%	67	9%
41	7	8%	17	21%	17	9%	19	27%	58	20%	9	9%
42	72	8%	69	21%	12	9%	41	27%	35	20%	33	9%
43	26	8%	47	21%	22	9%	15	27%	55	20%	43	9%
44	35	8%	20	21%	46	9%	57	27%	40	20%	56	9%
45	43	8%	39	21%	39	9%	66	26%	42	20%	30	9%
46	22	8%	16	21%	71	9%	60	26%	9	19%	25	9%
47	40	8%	43	21%	55	9%	62	26%	19	19%	21	9%
48	**10**	**8%**	48	21%	15	9%	11	26%	13	19%	57	9%
49	69	8%	19	21%	69	9%	54	26%	38	19%	3	9%
50	16	8%	33	20%	62	9%	4	26%	21	19%	47	9%
51	4	8%	60	20%	54	8%	56	26%	22	19%	23	8%
52	62	8%	9	20%	44	8%	36	26%	75	19%	20	8%
53	11	8%	49	20%	70	8%	65	26%	15	19%	65	8%
54	47	8%	72	20%	37	8%	29	26%	62	18%	13	8%
55	71	7%	36	20%	73	8%	17	26%	72	18%	35	8%
56	51	7%	11	19%	32	8%	69	25%	44	18%	66	8%
57	58	7%	74	19%	53	8%	5	25%	5	18%	12	8%
58	28	7%	61	19%	29	8%	72	25%	56	18%	26	8%
59	37	7%	**10**	**19%**	20	8%	3	25%	67	18%	27	8%
60	49	7%	8	19%	42	8%	67	25%	66	18%	4	8%
61	45	7%	64	19%	8	8%	58	25%	26	17%	31	8%
62	53	7%	45	18%	7	8%	70	25%	3	17%	59	8%
63	70	7%	26	17%	19	8%	1	25%	14	17%	41	8%
64	73	7%	44	17%	50	8%	68	24%	48	17%	61	7%
65	54	7%	75	17%	51	8%	32	24%	65	17%	51	7%
66	29	7%	34	16%	68	8%	49	24%	57	16%	14	7%
67	27	6%	28	16%	6	8%	46	24%	60	15%	22	6%
68	46	6%	46	16%	41	8%	53	24%	59	15%	15	6%
69	32	6%	40	15%	40	7%	75	23%	61	15%	38	6%
70	48	6%	35	14%	2	7%	73	23%	52	15%	42	5%
71	36	6%	37	14%	52	7%	71	22%	64	12%	64	5%
72	74	6%	4	14%	18	7%	27	20%	4	12%	6	5%
73	25	5%	25	11%	49	7%	74	20%	6	11%	52	4%
74	63	4%	24	6%	36	7%	48	20%	2	10%	2	3%
75	24	4%	63	6%	74	6%	63	17%	63	5%	63	2%
State		8%		22%		11%		28%		20%		11%

Red line indicates state average.

Table 2 – RACE

Rank	Percentage of Population, by Race (see Figures 2.1 to 2.3)													
	White		Black		American Indian		Asian		Hawaiian or Pacific Islander		Other Single Race		Two or More Races	
	District	Percent	District	Percent	District	Percent	District	Percent	District	Percent	District	Percent	District	Percent
1	67	96%	35	8%	73	21%	31	9%	31	4%	23	35%	16	5%
2	53	96%	26	4%	55	7%	35	8%	30	4%	31	30%	31	5%
3	29	96%	23	4%	72	3%	24	7%	33	4%	33	30%	39	5%
4	27	95%	34	3%	62	2%	26	6%	26	3%	26	29%	9	5%
5	71	95%	44	3%	25	2%	33	6%	23	3%	30	20%	20	5%
6	70	95%	33	2%	69	2%	28	6%	22	3%	22	19%	30	5%
7	41	95%	31	2%	40	2%	23	5%	39	2%	38	18%	42	4%
8	18	95%	30	2%	70	2%	34	5%	35	2%	39	14%	38	4%
9	66	94%	16	2%	23	2%	51	5%	38	2%	34	13%	23	4%
10	65	94%	14	2%	35	2%	42	4%	45	2%	47	10%	**10**	**4%**
11	54	94%	**10**	**2%**	34	2%	39	4%	48	2%	43	9%	33	4%
12	2	94%	15	2%	33	1%	4	4%	47	2%	44	8%	21	4%
13	19	94%	42	2%	26	1%	49	4%	61	2%	58	6%	22	4%
14	36	94%	37	2%	1	1%	50	4%	43	2%	**10**	**6%**	63	4%
15	56	93%	40	2%	9	1%	22	4%	52	1%	35	6%	26	4%
16	5	93%	13	2%	71	1%	63	3%	62	1%	9	6%	24	4%
17	48	93%	47	2%	75	1%	38	3%	63	1%	42	6%	14	4%
18	1	93%	25	2%	74	1%	40	3%	75	1%	68	6%	44	4%
19	6	92%	24	2%	64	1%	43	3%	18	1%	8	6%	61	4%
20	49	92%	61	2%	38	1%	44	3%	6	1%	25	5%	64	4%
21	57	92%	38	1%	43	1%	45	3%	14	1%	21	5%	7	4%
22	17	92%	4	1%	68	1%	46	3%	34	1%	4	5%	60	4%
23	37	92%	9	1%	8	1%	30	3%	56	1%	12	5%	17	4%
24	52	92%	39	1%	58	1%	20	3%	37	1%	14	4%	35	3%
25	11	92%	43	1%	31	1%	32	3%	46	1%	13	4%	15	3%
26	46	91%	50	1%	24	1%	25	3%	66	1%	75	4%	43	3%
27	15	91%	75	1%	13	1%	16	3%	4	1%	74	4%	57	3%
28	74	91%	11	1%	12	1%	36	2%	64	1%	72	4%	46	3%
29	69	91%	12	1%	**10**	**1%**	60	2%	50	1%	62	3%	34	3%
30	3	91%	17	1%	60	1%	59	2%	59	1%	16	3%	13	3%
31	32	91%	59	1%	6	1%	37	2%	20	1%	7	3%	47	3%
32	7	91%	60	1%	21	1%	3	2%	16	1%	61	3%	56	3%
33	50	90%	41	1%	17	1%	13	2%	42	1%	5	3%	25	3%
34	68	90%	64	1%	42	1%	47	2%	60	1%	64	3%	59	3%
35	45	90%	8	1%	3	1%	48	2%	17	1%	3	3%	11	3%
36	51	90%	22	1%	14	1%	6	2%	13	1%	60	3%	66	3%
37	58	90%	52	1%	45	1%	64	2%	57	1%	59	3%	12	3%
38	72	90%	51	1%	39	1%	52	2%	74	1%	20	3%	4	3%
39	75	90%	49	1%	30	1%	61	2%	27	1%	24	3%	52	3%
40	8	90%	58	1%	29	1%	9	2%	68	0%	69	3%	2	3%
41	59	89%	1	1%	61	1%	15	2%	51	0%	11	3%	72	3%
42	62	89%	20	1%	19	1%	12	2%	21	0%	1	3%	6	3%
43	28	89%	7	1%	7	1%	57	2%	40	0%	40	3%	65	3%
44	63	89%	72	1%	57	1%	17	1%	12	0%	32	2%	32	3%
45	21	88%	36	1%	51	1%	54	1%	32	0%	45	2%	49	3%
46	64	88%	3	1%	63	0%	19	1%	44	0%	63	2%	54	3%
47	60	88%	21	1%	46	0%	**10**	**1%**	58	0%	50	2%	69	3%
48	12	88%	28	1%	59	0%	18	1%	67	0%	19	2%	5	3%
49	55	88%	45	1%	22	0%	11	1%	65	0%	57	2%	37	3%
50	20	88%	27	1%	56	0%	53	1%	25	0%	65	2%	75	2%
51	40	88%	62	1%	47	0%	14	1%	41	0%	2	2%	8	2%
52	13	87%	18	1%	66	0%	56	1%	5	0%	52	1%	62	2%
53	61	87%	70	1%	5	0%	27	1%	9	0%	28	1%	28	2%
54	14	87%	2	1%	67	0%	62	1%	15	0%	41	1%	51	2%
55	4	86%	53	1%	28	0%	1	1%	69	0%	15	1%	27	2%
56	16	86%	69	1%	32	0%	74	1%	**10**	**0%**	71	1%	29	2%
57	**10**	**86%**	54	1%	36	0%	7	1%	49	0%	70	1%	55	2%
58	25	85%	55	1%	2	0%	68	1%	2	0%	51	1%	74	2%
59	9	85%	71	1%	4	0%	41	1%	7	0%	55	1%	3	2%
60	24	84%	46	1%	20	0%	2	1%	73	0%	53	1%	19	2%
61	42	83%	19	0%	41	0%	72	1%	29	0%	48	1%	50	2%
62	44	82%	56	0%	44	0%	8	1%	71	0%	54	1%	36	2%
63	47	81%	32	0%	48	0%	21	1%	24	0%	56	1%	58	2%
64	43	81%	57	0%	16	0%	69	1%	11	0%	67	1%	40	2%
65	73	76%	5	0%	54	0%	70	1%	8	0%	66	1%	73	2%
66	34	73%	6	0%	18	0%	75	1%	3	0%	29	1%	48	2%
67	39	73%	63	0%	65	0%	71	0%	19	0%	17	1%	18	2%
68	35	71%	65	0%	49	0%	58	0%	28	0%	36	1%	45	2%
69	38	69%	74	0%	37	0%	73	0%	36	0%	6	1%	1	2%
70	22	69%	48	0%	50	0%	29	0%	55	0%	37	1%	68	2%
71	30	66%	73	0%	53	0%	55	0%	53	0%	73	1%	41	1%
72	33	52%	67	0%	27	0%	5	0%	72	0%	49	1%	67	1%
73	26	52%	68	0%	11	0%	65	0%	1	0%	18	1%	53	1%
74	31	49%	66	0%	15	0%	66	0%	70	0%	27	0%	71	1%
75	23	46%	29	0%	52	0%	67	0%	54	0%	46	0%	70	1%
State		86%		1%		1%		2%		1%		5%		3%

Red line indicates state average.

Table 3 – HISPANIC OR LATINO

Rank	Percentage of Population, by Hispanic or Latino (see Figures 3.1 to 3.3)			
	Hispanic or Latino		Not Hispanic or Latino	
	District	Percent	District	Percent
1	23	49%	27	97%
2	31	42%	49	96%
3	33	41%	18	96%
4	26	39%	50	96%
5	38	34%	36	95%
6	30	32%	28	95%
7	22	31%	17	94%
8	**10**	**28%**	73	94%
9	39	26%	19	94%
10	64	25%	70	94%
11	9	24%	29	93%
12	8	23%	15	93%
13	47	22%	46	93%
14	34	22%	41	93%
15	61	21%	37	93%
16	43	20%	48	93%
17	44	20%	71	93%
18	14	18%	51	93%
19	35	18%	32	92%
20	60	17%	6	92%
21	7	17%	55	92%
22	59	16%	56	92%
23	75	14%	53	92%
24	25	14%	2	92%
25	21	14%	57	92%
26	12	13%	58	91%
27	54	13%	63	91%
28	13	13%	62	91%
29	42	13%	45	91%
30	4	12%	72	91%
31	69	12%	11	91%
32	20	12%	52	91%
33	67	11%	24	91%
34	40	11%	66	91%
35	68	11%	3	91%
36	5	11%	74	90%
37	65	11%	1	89%
38	16	11%	16	89%
39	1	11%	65	89%
40	74	10%	5	89%
41	3	9%	68	89%
42	66	9%	40	89%
43	24	9%	67	89%
44	52	9%	20	88%
45	11	9%	69	88%
46	72	9%	4	88%
47	45	9%	42	87%
48	62	9%	13	87%
49	63	9%	54	87%
50	58	9%	12	87%
51	57	8%	21	86%
52	2	8%	25	86%
53	53	8%	75	86%
54	56	8%	59	84%
55	55	8%	7	83%
56	6	8%	60	83%
57	32	8%	35	82%
58	51	7%	14	82%
59	71	7%	44	80%
60	48	7%	43	80%
61	37	7%	61	79%
62	41	7%	34	78%
63	46	7%	47	78%
64	15	7%	8	77%
65	29	7%	9	76%
66	70	6%	64	75%
67	19	6%	39	74%
68	73	6%	**10**	**72%**
69	17	6%	22	69%
70	28	5%	30	68%
71	36	5%	38	66%
72	50	4%	26	61%
73	18	4%	33	59%
74	49	4%	31	58%
75	27	3%	23	51%
State		14%		86%

Red line indicates state average.

Table 4 – LANGUAGE SPOKEN AT HOME

Rank	Percentage of Population Age 5+, by Language Spoken at Home (see Figures 4.1 to 4.3)									
	English Only		Spanish		Other Indo-European		Asian or Pacific Islander		Other	
	District	Percent	District	Percent	District	Percent	District	Percent	District	Percent
1	29	95%	23	38%	35	9%	31	9%	73	15%
2	27	94%	33	34%	45	4%	33	8%	35	5%
3	17	94%	31	34%	24	4%	26	7%	55	4%
4	18	93%	26	32%	40	4%	24	5%	26	3%
5	41	93%	38	29%	26	4%	23	5%	23	3%
6	11	93%	22	23%	36	4%	30	5%	30	2%
7	71	93%	30	23%	46	4%	28	5%	44	1%
8	69	93%	64	23%	37	4%	22	4%	34	1%
9	62	92%	**10**	**21%**	28	4%	63	4%	40	1%
10	70	92%	39	19%	23	4%	38	4%	33	1%
11	21	92%	61	18%	49	4%	51	4%	37	1%
12	72	92%	47	17%	34	3%	34	4%	31	1%
13	19	92%	34	16%	63	3%	50	4%	70	1%
14	50	91%	60	15%	25	3%	39	4%	25	1%
15	1	91%	9	15%	32	3%	35	3%	60	1%
16	58	91%	59	15%	51	3%	4	3%	24	1%
17	56	91%	8	14%	19	3%	43	3%	61	1%
18	53	91%	43	14%	6	2%	40	3%	3	1%
19	55	91%	44	13%	39	2%	61	3%	4	1%
20	15	91%	35	13%	60	2%	64	3%	28	1%
21	49	91%	54	10%	4	2%	47	3%	21	1%
22	5	91%	14	10%	64	2%	49	3%	22	1%
23	2	90%	25	10%	20	2%	48	3%	69	1%
24	36	90%	75	10%	59	2%	42	3%	38	1%
25	13	90%	67	10%	44	2%	60	3%	48	0%
26	32	90%	63	10%	31	2%	25	3%	58	0%
27	74	90%	65	9%	17	2%	44	2%	51	0%
28	68	90%	42	9%	48	2%	45	2%	45	0%
29	12	90%	7	9%	33	2%	52	2%	72	0%
30	3	89%	66	9%	65	2%	6	2%	12	0%
31	66	89%	12	8%	52	2%	20	2%	54	0%
32	52	89%	4	8%	53	2%	46	2%	1	0%
33	57	89%	6	8%	61	2%	16	2%	46	0%
34	67	89%	20	8%	57	2%	59	2%	64	0%
35	7	89%	40	8%	41	2%	37	2%	7	0%
36	16	89%	68	8%	2	2%	32	2%	57	0%
37	46	89%	5	8%	50	2%	14	2%	36	0%
38	65	88%	13	8%	27	1%	57	2%	5	0%
39	48	88%	74	8%	3	1%	36	2%	75	0%
40	37	88%	16	8%	18	1%	3	2%	71	0%
41	75	88%	57	7%	15	1%	56	1%	19	0%
42	20	87%	58	7%	30	1%	9	1%	49	0%
43	54	87%	48	7%	11	1%	2	1%	15	0%
44	28	87%	1	7%	16	1%	19	1%	**10**	**0%**
45	51	87%	53	7%	38	1%	12	1%	50	0%
46	6	87%	52	7%	**10**	**1%**	15	1%	47	0%
47	14	87%	3	7%	42	1%	**10**	**1%**	39	0%
48	42	87%	2	7%	47	1%	8	1%	2	0%
49	45	87%	15	6%	66	1%	13	1%	62	0%
50	4	85%	56	6%	74	1%	18	1%	8	0%
51	40	84%	72	6%	43	1%	27	1%	68	0%
52	24	84%	51	6%	7	1%	75	1%	63	0%
53	25	84%	62	6%	71	1%	41	1%	59	0%
54	8	83%	21	6%	68	1%	11	1%	43	0%
55	63	83%	45	6%	1	1%	66	1%	56	0%
56	9	83%	24	6%	8	1%	74	1%	27	0%
57	43	82%	69	6%	56	1%	17	1%	18	0%
58	59	81%	70	5%	54	1%	7	1%	42	0%
59	44	80%	37	5%	9	1%	65	1%	16	0%
60	73	80%	71	5%	75	1%	71	1%	9	0%
61	60	79%	46	5%	73	1%	68	1%	32	0%
62	47	79%	32	5%	72	1%	54	1%	11	0%
63	**10**	**76%**	11	5%	5	1%	62	1%	53	0%
64	61	76%	41	5%	70	1%	69	1%	17	0%
65	34	76%	55	5%	14	1%	21	1%	14	0%
66	39	75%	19	4%	13	1%	29	1%	20	0%
67	64	72%	18	4%	55	1%	1	1%	29	0%
68	22	71%	29	4%	67	1%	53	1%	67	0%
69	35	70%	36	4%	21	1%	58	1%	74	0%
70	30	69%	73	4%	62	1%	72	0%	65	0%
71	38	66%	28	3%	22	1%	5	0%	66	0%
72	33	55%	50	3%	58	1%	67	0%	52	0%
73	31	54%	27	3%	69	1%	73	0%	6	0%
74	26	54%	17	3%	29	0%	70	0%	13	0%
75	23	50%	49	3%	12	0%	55	0%	41	0%
State		85%		10%		2%		2%		1%

Red line indicates state average.

Table 5 – BIRTHPLACE AND CITIZENSHIP

Rank	Percentage of Population, by Birthplace and Citizenship Status (see Figures 5.1 to 5.6)									
	Born in Utah		Born in Another Western State		Born Elsewhere as a U.S. Citizen		Naturalized Citizen		Not a Citizen	
	District	Percent	District	Percent	District	Percent	District	Percent	District	Percent
1	29	76%	63	35%	24	25%	31	9%	23	21%
2	58	76%	72	28%	54	24%	33	8%	26	20%
3	1	73%	74	26%	28	23%	26	8%	33	18%
4	70	73%	62	25%	25	22%	23	7%	31	17%
5	41	72%	48	25%	16	19%	22	7%	35	16%
6	67	72%	73	25%	63	19%	35	7%	38	12%
7	66	72%	27	24%	46	18%	39	6%	34	11%
8	55	72%	71	24%	53	18%	30	6%	64	10%
9	69	71%	75	23%	74	17%	38	6%	30	10%
10	17	70%	64	23%	51	17%	40	5%	61	9%
11	12	70%	25	22%	49	17%	46	5%	22	9%
12	56	70%	4	21%	36	16%	45	5%	**10**	**9%**
13	68	69%	24	21%	40	15%	61	5%	39	8%
14	18	69%	60	21%	37	15%	43	5%	24	8%
15	52	69%	3	21%	32	15%	34	5%	47	8%
16	21	69%	61	20%	48	14%	24	4%	44	8%
17	5	69%	16	20%	62	14%	47	4%	60	8%
18	15	69%	8	19%	75	14%	**10**	**4%**	59	7%
19	19	68%	2	19%	27	14%	37	4%	43	7%
20	13	68%	21	19%	45	13%	60	4%	4	7%
21	50	68%	7	19%	**10**	**13%**	32	4%	25	7%
22	2	67%	59	18%	11	13%	42	4%	8	6%
23	65	67%	57	18%	8	13%	49	4%	54	6%
24	11	67%	6	18%	71	13%	44	4%	63	6%
25	42	66%	18	18%	64	13%	9	4%	40	6%
26	57	66%	54	18%	14	13%	64	4%	9	5%
27	6	65%	65	18%	72	12%	59	4%	28	5%
28	47	65%	49	18%	44	12%	36	4%	75	5%
29	30	65%	52	18%	4	12%	51	3%	68	5%
30	7	65%	56	18%	12	11%	50	3%	51	4%
31	14	65%	20	18%	13	11%	28	3%	20	4%
32	20	65%	28	18%	34	11%	16	3%	45	4%
33	39	65%	5	17%	9	11%	4	3%	42	4%
34	3	65%	51	17%	15	11%	20	3%	3	4%
35	22	64%	46	17%	19	11%	54	3%	46	4%
36	9	64%	43	17%	26	11%	25	3%	53	4%
37	73	64%	32	17%	17	11%	13	3%	6	4%
38	36	64%	26	17%	6	11%	8	3%	72	3%
39	43	63%	15	17%	59	11%	14	3%	48	3%
40	37	63%	69	17%	7	11%	52	3%	37	3%
41	45	62%	53	17%	35	10%	62	3%	67	3%
42	44	61%	14	17%	50	10%	57	3%	32	3%
43	32	61%	35	16%	20	10%	48	3%	7	3%
44	59	60%	19	16%	55	10%	65	3%	5	3%
45	34	60%	50	16%	57	10%	75	3%	57	3%
46	38	60%	17	16%	60	10%	19	2%	11	3%
47	53	60%	41	16%	65	10%	7	2%	66	3%
48	27	59%	13	16%	18	10%	2	2%	62	3%
49	71	59%	42	16%	61	10%	6	2%	14	3%
50	49	59%	40	16%	42	10%	12	2%	52	3%
51	8	58%	9	16%	33	9%	5	2%	65	3%
52	51	58%	**10**	**16%**	68	9%	74	2%	49	3%
53	40	58%	55	16%	2	9%	66	2%	58	3%
54	**10**	**58%**	23	16%	73	9%	15	2%	56	3%
55	60	58%	70	16%	3	9%	53	2%	70	3%
56	4	57%	44	15%	41	9%	1	2%	16	3%
57	61	56%	45	15%	21	9%	3	2%	2	3%
58	46	56%	66	15%	47	9%	11	2%	74	2%
59	16	55%	11	15%	69	9%	56	2%	36	2%
60	72	55%	68	15%	5	8%	18	2%	50	2%
61	62	55%	1	15%	39	8%	17	2%	19	2%
62	75	55%	67	15%	56	8%	71	2%	69	2%
63	48	55%	12	15%	43	8%	67	2%	13	2%
64	74	53%	33	15%	38	8%	68	2%	1	2%
65	31	51%	38	15%	31	8%	21	2%	21	2%
66	35	51%	31	15%	70	8%	27	2%	71	2%
67	28	50%	37	14%	52	8%	29	2%	12	2%
68	64	50%	29	14%	66	8%	72	1%	41	1%
69	33	50%	36	14%	67	7%	41	1%	73	1%
70	54	49%	47	14%	29	7%	63	1%	15	1%
71	23	49%	58	14%	1	7%	69	1%	55	1%
72	25	47%	22	14%	23	7%	58	1%	27	1%
73	26	44%	34	13%	58	7%	70	1%	18	1%
74	24	41%	30	13%	30	7%	55	1%	29	1%
75	63	40%	39	12%	22	6%	73	1%	17	1%
State		62%		18%		12%		3%		5%

Red line indicates state average.

Table 6 – HOUSEHOLD TYPE

Rank	Percentage of Households, by Household Type (see Figures 6.1 to 6.3)									
	Family						Nonfamily			
	Married Couple with Children <18 Yrs		Single Parent with Children <18 Yrs		No Children <18 Present		Person Living Alone		Two or More Unrelated Persons	
	District	Percent	District	Percent	District	Percent	District	Percent	District	Percent
1	2	65%	23	18%	74	48%	24	48%	63	33%
2	6	57%	31	16%	49	45%	25	41%	4	17%
3	52	55%	38	16%	32	43%	40	37%	25	17%
4	15	52%	22	15%	48	42%	26	35%	24	16%
5	27	51%	39	15%	36	41%	35	33%	26	13%
6	41	49%	30	15%	46	40%	9	29%	61	11%
7	65	47%	47	14%	71	40%	37	28%	48	11%
8	42	47%	9	14%	53	40%	44	28%	35	10%
9	56	45%	14	14%	60	40%	46	27%	40	10%
10	66	45%	26	14%	17	40%	34	27%	**10**	**9%**
11	67	44%	**10**	**13%**	63	39%	8	26%	34	9%
12	5	43%	33	12%	75	39%	73	26%	23	9%
13	14	41%	44	12%	73	39%	45	24%	44	8%
14	51	41%	35	12%	39	39%	69	24%	72	8%
15	38	40%	8	11%	19	38%	28	24%	28	8%
16	18	40%	42	11%	70	38%	70	24%	33	8%
17	13	40%	69	11%	11	38%	75	23%	64	7%
18	57	39%	43	11%	18	37%	55	22%	3	7%
19	50	39%	13	11%	37	37%	4	22%	31	7%
20	68	38%	7	10%	28	37%	16	21%	45	7%
21	59	38%	21	10%	58	37%	11	21%	20	7%
22	22	37%	17	10%	29	36%	72	21%	59	7%
23	21	37%	68	10%	1	36%	33	21%	60	7%
24	29	37%	55	10%	43	36%	62	20%	54	7%
25	3	37%	34	10%	7	36%	**10**	**20%**	9	7%
26	12	36%	72	9%	72	36%	74	20%	37	7%
27	58	36%	37	9%	50	36%	71	20%	47	6%
28	64	35%	11	9%	27	36%	19	20%	57	6%
29	53	35%	70	9%	20	36%	54	20%	75	5%
30	17	35%	73	9%	45	36%	23	19%	51	5%
31	1	35%	74	9%	47	35%	36	19%	30	5%
32	20	35%	2	9%	56	35%	7	19%	46	5%
33	61	35%	12	9%	16	35%	1	18%	62	5%
34	32	34%	1	9%	51	35%	21	18%	8	5%
35	30	34%	71	8%	12	35%	68	18%	69	5%
36	54	34%	66	8%	5	35%	43	17%	55	4%
37	49	34%	64	8%	62	35%	58	17%	36	4%
38	62	32%	59	8%	41	35%	12	17%	42	4%
39	31	32%	16	8%	8	35%	50	17%	22	4%
40	43	32%	40	8%	69	35%	57	17%	16	4%
41	19	32%	51	8%	54	35%	31	16%	43	4%
42	55	31%	67	8%	3	34%	29	16%	73	4%
43	7	31%	29	8%	59	34%	53	16%	13	4%
44	16	31%	60	8%	64	34%	18	15%	58	4%
45	60	31%	52	8%	**10**	**34%**	22	15%	49	4%
46	36	30%	61	8%	30	33%	20	15%	32	4%
47	48	30%	5	7%	34	33%	60	15%	21	3%
48	33	30%	62	7%	57	33%	64	15%	19	3%
49	47	30%	65	7%	66	33%	3	15%	7	3%
50	39	29%	20	7%	4	33%	32	15%	50	3%
51	11	29%	75	7%	67	33%	61	14%	14	3%
52	71	29%	3	7%	13	33%	47	14%	6	3%
53	70	27%	19	7%	55	32%	39	14%	53	3%
54	45	27%	56	7%	68	32%	17	14%	11	3%
55	28	26%	58	7%	65	32%	14	14%	12	3%
56	72	26%	41	6%	61	32%	13	13%	39	3%
57	69	26%	53	6%	21	32%	67	13%	71	3%
58	75	25%	46	6%	15	32%	59	13%	70	3%
59	9	24%	4	6%	38	31%	48	13%	29	3%
60	**10**	**24%**	25	6%	23	30%	30	13%	18	3%
61	23	24%	45	6%	33	30%	49	12%	68	3%
62	8	24%	15	6%	44	29%	5	12%	67	2%
63	44	23%	57	6%	31	29%	66	12%	74	2%
64	73	23%	6	6%	22	28%	38	11%	15	2%
65	4	22%	50	6%	14	28%	52	11%	52	2%
66	34	22%	28	5%	42	27%	65	11%	65	2%
67	46	21%	49	5%	35	26%	6	11%	38	2%
68	74	21%	36	5%	40	26%	51	11%	56	2%
69	40	19%	54	5%	9	25%	56	11%	5	2%
70	37	19%	27	5%	52	24%	63	10%	66	2%
71	35	19%	32	5%	24	24%	42	10%	1	2%
72	26	15%	48	4%	6	23%	15	9%	41	2%
73	63	14%	18	4%	26	23%	41	8%	17	2%
74	25	14%	24	4%	25	22%	27	7%	27	2%
75	24	9%	63	3%	2	21%	2	5%	2	1%
State		32%		9%		34%		19%		6%

Red line indicates state average.

Table 7 – HOUSEHOLD TYPE AND SIZE

Rank	Percentage of Households, by Household Type and Size (see Figures 7.1 to 7.3)													
	Family								Nonfamily					
	2 Persons		3-4 Persons		5-6 Persons		7 or More Persons		1 Person		2 Persons		3 or More Persons	
	District	Percent	District	Percent	District	Percent	District	Percent	District	Percent	District	Percent	District	Percent
1	74	42%	42	38%	2	33%	2	12%	24	48%	24	12%	63	28%
2	75	35%	41	37%	6	28%	27	10%	25	41%	25	11%	48	9%
3	36	35%	38	36%	15	28%	30	9%	40	37%	26	10%	4	9%
4	73	35%	49	36%	52	28%	56	8%	26	35%	35	9%	61	6%
5	70	35%	47	36%	27	26%	67	8%	35	33%	4	8%	25	5%
6	71	34%	13	36%	42	24%	48	8%	9	29%	34	7%	3	4%
7	53	34%	17	35%	38	23%	65	8%	37	28%	44	7%	72	4%
8	63	34%	14	35%	41	23%	66	7%	44	28%	40	7%	64	4%
9	46	33%	52	35%	66	23%	38	7%	46	27%	37	6%	**10**	**3%**
10	69	32%	21	34%	67	23%	14	6%	34	27%	45	6%	26	3%
11	49	32%	22	34%	65	23%	33	6%	8	26%	23	6%	24	3%
12	19	32%	15	34%	56	22%	59	6%	73	26%	**10**	**6%**	40	3%
13	72	32%	2	34%	30	21%	31	6%	45	24%	47	6%	60	3%
14	62	32%	39	34%	57	21%	57	6%	69	24%	54	5%	75	3%
15	32	31%	12	33%	18	21%	6	6%	28	24%	28	5%	59	3%
16	37	31%	20	33%	5	20%	60	6%	70	24%	20	5%	23	3%
17	11	31%	5	33%	13	20%	71	6%	75	23%	9	5%	58	3%
18	28	31%	32	33%	39	20%	15	6%	55	22%	33	5%	33	3%
19	60	31%	31	32%	22	19%	41	6%	4	22%	63	5%	31	2%
20	17	30%	6	32%	31	19%	52	6%	16	21%	31	5%	28	2%
21	1	30%	51	32%	59	19%	62	6%	11	21%	61	5%	20	2%
22	8	30%	66	32%	14	19%	23	5%	72	21%	51	5%	57	2%
23	58	30%	29	31%	21	19%	22	5%	33	21%	69	4%	44	2%
24	7	30%	43	31%	51	19%	18	5%	62	20%	59	4%	9	2%
25	51	30%	65	31%	29	18%	50	5%	**10**	**20%**	30	4%	62	2%
26	54	29%	53	31%	61	18%	5	5%	74	20%	60	4%	35	1%
27	16	29%	68	31%	58	18%	58	5%	71	20%	8	4%	34	1%
28	18	29%	44	30%	68	18%	68	4%	19	20%	57	4%	22	1%
29	48	28%	50	30%	43	17%	1	4%	54	20%	46	4%	46	1%
30	5	28%	7	30%	50	17%	29	4%	23	19%	72	4%	54	1%
31	64	28%	59	30%	20	17%	55	4%	36	19%	64	4%	36	1%
32	**10**	**28%**	3	30%	3	17%	3	4%	7	19%	16	3%	42	1%
33	55	28%	28	30%	64	17%	47	4%	1	18%	55	3%	39	1%
34	29	27%	64	30%	12	17%	42	4%	21	18%	62	3%	8	1%
35	50	27%	30	30%	60	17%	61	4%	68	18%	73	3%	30	1%
36	56	27%	56	30%	71	16%	12	4%	43	17%	43	3%	45	1%
37	4	27%	**10**	**29%**	48	16%	75	4%	58	17%	13	3%	70	1%
38	27	27%	1	29%	1	16%	73	4%	12	17%	50	3%	49	1%
39	68	27%	11	29%	17	16%	32	4%	50	17%	19	3%	55	1%
40	39	27%	36	29%	19	15%	7	4%	57	17%	21	3%	56	1%
41	43	27%	27	29%	23	15%	51	3%	31	16%	3	3%	47	1%
42	3	27%	33	29%	16	15%	19	3%	29	16%	42	3%	65	1%
43	67	26%	45	28%	7	15%	17	3%	53	16%	36	3%	29	1%
44	45	26%	54	28%	55	14%	13	3%	18	15%	32	3%	43	1%
45	57	26%	9	28%	32	14%	49	3%	22	15%	49	3%	66	1%
46	34	26%	16	28%	47	14%	64	3%	20	15%	7	3%	14	1%
47	12	26%	61	28%	53	14%	21	3%	60	15%	22	3%	32	1%
48	65	25%	67	27%	62	14%	53	3%	64	15%	53	3%	15	1%
49	20	25%	55	27%	54	14%	43	3%	3	15%	11	3%	6	1%
50	61	25%	23	27%	33	14%	74	3%	32	15%	12	3%	52	1%
51	47	25%	19	27%	11	14%	70	3%	61	14%	6	2%	27	1%
52	59	25%	58	27%	49	13%	72	3%	47	14%	75	2%	7	1%
53	23	25%	18	27%	73	13%	39	3%	39	14%	14	2%	16	1%
54	66	24%	69	26%	72	13%	9	3%	17	14%	71	2%	13	1%
55	35	24%	34	26%	8	12%	16	3%	14	14%	68	2%	71	1%
56	41	24%	46	25%	9	12%	63	3%	13	13%	18	2%	37	1%
57	13	24%	60	25%	70	12%	69	3%	67	13%	74	2%	73	1%
58	44	23%	57	25%	45	12%	54	2%	59	13%	67	2%	69	1%
59	40	23%	8	25%	74	11%	4	2%	48	13%	29	2%	12	1%
60	14	23%	48	25%	**10**	**11%**	20	2%	30	13%	70	2%	11	1%
61	21	23%	37	25%	36	11%	45	2%	49	12%	39	2%	21	1%
62	30	23%	72	24%	26	11%	46	2%	5	12%	5	2%	51	1%
63	33	22%	70	24%	69	11%	**10**	**2%**	66	12%	38	2%	18	0%
64	24	22%	35	24%	34	11%	8	2%	38	11%	52	2%	53	0%
65	22	21%	62	24%	75	10%	26	2%	52	11%	15	2%	1	0%
66	9	21%	40	23%	44	9%	34	2%	65	11%	41	1%	19	0%
67	15	21%	75	23%	37	8%	36	2%	6	11%	1	1%	38	0%
68	38	21%	4	23%	4	8%	11	2%	51	11%	65	1%	17	0%
69	42	20%	74	21%	28	8%	35	1%	56	11%	17	1%	67	0%
70	6	19%	71	21%	46	8%	44	1%	63	10%	56	1%	74	0%
71	31	19%	26	20%	63	7%	40	1%	42	10%	48	1%	68	0%
72	25	19%	25	19%	35	7%	37	1%	15	9%	66	1%	41	0%
73	52	19%	73	19%	40	6%	25	1%	41	8%	58	1%	50	0%
74	26	18%	63	14%	25	3%	28	1%	27	7%	27	1%	5	0%
75	2	16%	24	13%	24	2%	24	0%	2	5%	2	1%	2	0%
State		27%		28%		15%		4%		19%		4%		2%

Red line indicates state average.

Table 8 – MARITAL STATUS

Rank	Percentage of Population Age 30-74, by Marital Status (see Figures 8.1 to 8.3)									
	Married Spouse Present		Married Spouse Not Present		Widowed		Divorced		Never Married	
	District	Percent	District	Percent	District	Percent	District	Percent	District	Percent
1	27	89%	63	10%	73	5%	9	23%	24	31%
2	15	85%	26	10%	35	5%	25	20%	25	28%
3	2	85%	31	10%	23	5%	35	20%	26	28%
4	6	84%	35	8%	70	4%	37	19%	35	24%
5	65	84%	33	8%	40	4%	40	18%	23	23%
6	5	83%	23	8%	69	4%	26	18%	40	22%
7	41	82%	38	8%	55	4%	69	18%	34	21%
8	53	80%	64	7%	26	4%	**10**	**17%**	33	19%
9	52	79%	9	7%	30	4%	8	17%	44	19%
10	56	79%	30	7%	21	4%	44	17%	63	19%
11	66	79%	22	6%	39	4%	24	16%	9	16%
12	3	79%	61	6%	1	3%	34	16%	30	16%
13	48	79%	44	6%	24	3%	45	16%	37	16%
14	49	78%	24	6%	31	3%	55	16%	4	15%
15	32	78%	73	6%	22	3%	21	16%	47	15%
16	67	78%	58	6%	45	3%	47	16%	31	15%
17	50	78%	47	5%	44	3%	39	15%	64	14%
18	18	77%	8	5%	37	3%	46	15%	73	14%
19	29	77%	34	5%	61	3%	75	15%	22	14%
20	1	77%	75	5%	13	3%	71	15%	45	13%
21	68	76%	**10**	**5%**	46	3%	33	15%	43	13%
22	17	75%	43	5%	11	3%	22	14%	39	13%
23	54	75%	71	5%	**10**	**3%**	23	14%	**10**	**13%**
24	62	75%	14	5%	57	3%	31	14%	46	12%
25	59	74%	45	5%	71	3%	72	14%	55	12%
26	42	74%	62	5%	72	3%	70	14%	36	12%
27	57	74%	39	5%	74	3%	74	14%	28	12%
28	36	74%	4	5%	17	3%	12	13%	38	12%
29	16	73%	28	5%	75	3%	43	13%	8	12%
30	74	73%	42	5%	33	3%	30	13%	20	11%
31	12	73%	11	4%	38	3%	11	13%	51	11%
32	13	72%	50	4%	25	3%	73	13%	7	11%
33	20	72%	37	4%	43	3%	4	13%	60	11%
34	19	72%	51	4%	60	3%	64	13%	19	10%
35	14	72%	57	4%	34	3%	7	13%	59	10%
36	60	72%	40	4%	68	3%	61	13%	61	10%
37	51	72%	59	4%	3	3%	14	13%	21	10%
38	58	71%	67	4%	42	3%	19	13%	54	10%
39	11	71%	69	4%	62	3%	13	12%	72	10%
40	70	71%	13	4%	52	3%	18	12%	58	9%
41	28	71%	72	4%	9	3%	16	12%	16	9%
42	7	70%	68	4%	58	3%	38	12%	62	9%
43	75	70%	16	4%	63	3%	58	12%	57	9%
44	72	69%	48	4%	32	3%	20	12%	71	8%
45	71	69%	7	4%	47	3%	68	12%	11	8%
46	21	68%	60	4%	12	3%	29	12%	70	8%
47	61	68%	55	4%	48	2%	17	11%	13	8%
48	69	68%	25	3%	66	2%	42	11%	14	8%
49	46	67%	54	3%	5	2%	51	11%	48	8%
50	38	66%	2	3%	41	2%	60	11%	49	8%
51	43	66%	12	3%	59	2%	1	11%	74	8%
52	4	65%	17	3%	19	2%	63	11%	12	7%
53	55	65%	1	3%	14	2%	28	11%	42	7%
54	39	64%	70	3%	7	2%	52	11%	50	7%
55	8	64%	56	3%	56	2%	57	10%	75	7%
56	64	63%	20	3%	64	2%	54	10%	17	7%
57	45	62%	66	3%	8	2%	67	10%	32	7%
58	22	62%	3	3%	36	2%	36	10%	69	7%
59	73	62%	53	3%	4	2%	49	10%	29	7%
60	**10**	**62%**	19	3%	28	2%	32	10%	18	6%
61	47	62%	15	3%	29	2%	66	10%	53	6%
62	30	60%	21	3%	50	2%	3	10%	3	6%
63	31	58%	32	3%	67	2%	56	10%	67	6%
64	63	58%	18	3%	16	2%	53	9%	1	6%
65	37	57%	27	2%	53	2%	62	9%	68	6%
66	44	55%	29	2%	20	2%	59	9%	6	6%
67	33	55%	46	2%	49	2%	50	8%	56	6%
68	34	54%	74	2%	54	2%	41	8%	41	6%
69	40	52%	36	2%	18	2%	5	8%	65	6%
70	9	51%	49	2%	65	2%	65	7%	66	6%
71	23	50%	5	2%	2	1%	6	7%	52	5%
72	25	45%	41	2%	51	1%	48	7%	15	5%
73	35	44%	52	2%	6	1%	2	7%	5	5%
74	24	44%	6	2%	27	1%	15	6%	2	4%
75	26	41%	65	2%	15	1%	27	5%	27	3%
State		69%		4%		3%		13%		11%

Red line indicates state average.

Table 9 – WOMEN GIVING BIRTH

Rank	Percentage of Women in Each Age Category Giving Birth in the Past 12 Months (see Figures 9.1 to 9.3)													
	15-19 Years		20-24 Years		25-29 Years		30-34 Years		35-39 Years		40-44 Years		45-50 Years	
	District	Percent	District	Percent	District	Percent	District	Percent	District	Percent	District	Percent	District	Percent
1	30	6%	1	28%	17	29%	41	27%	53	16%	35	8%	11	5%
2	70	5%	70	26%	2	27%	75	26%	45	16%	44	7%	32	5%
3	14	5%	14	24%	15	25%	2	25%	25	16%	14	6%	25	3%
4	26	5%	2	18%	56	25%	52	25%	28	14%	18	5%	5	2%
5	47	4%	30	17%	68	25%	17	24%	75	13%	58	4%	33	2%
6	35	3%	26	16%	9	24%	9	23%	48	13%	49	4%	65	2%
7	54	3%	69	15%	8	24%	6	22%	3	13%	63	4%	74	1%
8	49	3%	13	15%	19	22%	61	21%	56	11%	52	4%	6	1%
9	62	3%	9	14%	61	22%	65	21%	57	11%	61	4%	38	1%
10	23	2%	8	14%	21	22%	63	20%	46	11%	33	4%	4	1%
11	9	2%	55	14%	65	22%	49	19%	6	11%	69	3%	71	1%
12	31	2%	6	14%	67	22%	57	19%	54	11%	26	3%	28	1%
13	3	2%	43	14%	43	21%	37	18%	50	11%	73	3%	40	1%
14	71	2%	68	13%	12	21%	18	18%	66	10%	4	3%	44	1%
15	43	2%	21	13%	29	20%	1	17%	36	10%	47	3%	70	1%
16	16	2%	7	13%	6	19%	15	17%	1	10%	38	3%	15	1%
17	59	2%	5	13%	52	19%	48	17%	37	9%	1	3%	46	1%
18	42	2%	17	12%	59	19%	27	17%	59	9%	23	3%	34	1%
19	1	2%	46	12%	33	18%	66	16%	8	9%	16	3%	3	1%
20	65	1%	67	11%	64	18%	54	16%	30	9%	56	3%	13	1%
21	**10**	**1%**	71	11%	1	18%	36	16%	4	9%	28	2%	48	1%
22	21	1%	58	11%	14	18%	60	16%	62	9%	25	2%	49	1%
23	44	1%	64	11%	18	17%	59	16%	11	8%	48	2%	55	1%
24	63	1%	59	11%	27	17%	67	15%	31	8%	**10**	**2%**	60	1%
25	6	1%	47	10%	57	17%	3	15%	51	8%	72	2%	9	0%
26	55	1%	54	10%	70	17%	68	15%	41	8%	11	2%	43	0%
27	13	1%	72	10%	50	17%	69	15%	20	8%	12	2%	30	0%
28	53	1%	60	10%	**10**	**16%**	20	15%	74	8%	43	2%	1	0%
29	64	1%	53	10%	11	16%	21	14%	38	8%	40	2%	73	0%
30	52	1%	23	10%	46	16%	42	14%	52	8%	13	2%	58	0%
31	48	1%	73	9%	4	16%	5	14%	35	8%	2	1%	2	0%
32	58	1%	44	9%	3	16%	47	14%	61	7%	45	1%	7	0%
33	38	1%	75	9%	74	15%	51	14%	64	7%	64	1%	8	0%
34	8	1%	35	9%	60	15%	19	13%	19	7%	29	1%	**10**	**0%**
35	68	1%	28	8%	39	15%	50	13%	63	7%	53	1%	12	0%
36	39	1%	18	8%	66	15%	4	13%	2	7%	19	1%	14	0%
37	32	1%	38	8%	32	15%	56	13%	22	7%	57	1%	16	0%
38	29	1%	41	8%	69	15%	45	12%	5	7%	6	1%	17	0%
39	34	1%	3	8%	73	15%	73	12%	68	7%	22	1%	18	0%
40	22	0%	16	7%	5	15%	71	12%	47	6%	39	1%	19	0%
41	57	0%	15	7%	55	15%	12	12%	71	6%	62	1%	20	0%
42	73	0%	57	7%	7	15%	14	12%	40	6%	5	1%	21	0%
43	27	0%	22	7%	23	14%	72	12%	65	6%	30	1%	22	0%
44	7	0%	40	7%	37	14%	11	12%	18	6%	17	1%	23	0%
45	2	0%	61	7%	48	14%	28	12%	17	6%	24	1%	24	0%
46	69	0%	4	7%	20	14%	53	12%	9	6%	7	1%	26	0%
47	4	0%	**10**	**7%**	51	14%	13	12%	15	6%	41	1%	27	0%
48	5	0%	34	6%	28	13%	34	12%	14	6%	55	1%	29	0%
49	11	0%	29	6%	31	13%	32	12%	49	6%	36	1%	31	0%
50	12	0%	11	6%	72	13%	44	11%	27	6%	21	1%	35	0%
51	15	0%	65	6%	16	13%	35	11%	13	5%	70	1%	36	0%
52	17	0%	37	6%	38	13%	7	11%	23	5%	27	1%	37	0%
53	18	0%	66	5%	71	12%	23	10%	72	5%	50	0%	39	0%
54	19	0%	52	5%	44	12%	64	10%	58	5%	71	0%	41	0%
55	20	0%	39	5%	75	12%	70	10%	60	5%	54	0%	42	0%
56	24	0%	31	5%	63	11%	74	10%	12	5%	59	0%	45	0%
57	25	0%	42	5%	36	11%	16	10%	73	5%	3	0%	47	0%
58	28	0%	48	4%	13	11%	58	9%	**10**	**5%**	8	0%	50	0%
59	33	0%	24	4%	35	11%	**10**	**9%**	69	4%	9	0%	51	0%
60	36	0%	56	4%	47	11%	33	9%	16	4%	15	0%	52	0%
61	37	0%	49	4%	45	10%	24	9%	33	4%	20	0%	53	0%
62	40	0%	45	4%	53	10%	25	9%	44	4%	31	0%	54	0%
63	41	0%	19	4%	62	10%	39	9%	43	4%	32	0%	56	0%
64	45	0%	74	4%	58	10%	62	9%	21	4%	34	0%	57	0%
65	46	0%	33	4%	42	10%	55	8%	26	4%	37	0%	59	0%
66	50	0%	12	4%	41	9%	38	7%	7	3%	42	0%	61	0%
67	51	0%	32	3%	34	9%	43	7%	55	3%	46	0%	62	0%
68	56	0%	63	3%	26	9%	46	7%	67	3%	51	0%	63	0%
69	60	0%	25	3%	49	9%	26	7%	24	3%	60	0%	64	0%
70	61	0%	36	2%	40	8%	40	7%	34	3%	65	0%	66	0%
71	66	0%	62	2%	54	8%	31	7%	32	3%	66	0%	67	0%
72	67	0%	27	2%	22	7%	30	7%	39	2%	67	0%	68	0%
73	72	0%	20	1%	24	7%	8	7%	29	1%	68	0%	69	0%
74	74	0%	50	0%	30	7%	22	6%	42	1%	74	0%	72	0%
75	75	0%	51	0%	25	3%	29	6%	70	1%	75	0%	75	0%
State		1%		8%		15%		14%		7%		2%		0%

Red line indicates state average.

Bracketed districts indicate districts that are tied in rank.

Table 10 – CHILD LIVING ARRANGEMENTS

Rank	Percentage of Children Age 0-17 Living with Parent(s), by Living Arrangement (see Figures 10.1 to 10.3)									
	Living with 2 Parents						Living with 1 Parent			
	Both in Labor Force		One in Labor Force		Neither in Labor Force		Parent in Labor Force		Parent Not in Labor Force	
	District	Percent	District	Percent	District	Percent	District	Percent	District	Percent
1	42	54%	48	58%	72	3%	26	39%	35	11%
2	54	54%	27	57%	19	3%	23	38%	73	9%
3	12	54%	2	53%	45	3%	35	30%	9	9%
4	28	53%	65	51%	15	2%	39	29%	23	7%
5	41	51%	63	50%	64	2%	33	29%	4	7%
6	29	50%	6	49%	63	2%	**10**	**27%**	72	6%
7	22	50%	56	49%	43	2%	9	27%	69	6%
8	13	49%	59	49%	58	2%	31	27%	47	6%
9	75	49%	64	48%	48	2%	38	26%	26	6%
10	30	48%	50	47%	60	2%	44	25%	44	6%
11	53	48%	67	46%	62	2%	43	24%	70	6%
12	8	48%	61	46%	69	2%	25	24%	40	6%
13	36	48%	52	46%	70	2%	22	24%	37	6%
14	51	48%	60	45%	3	2%	30	24%	24	5%
15	20	47%	66	45%	35	1%	8	23%	30	5%
16	7	47%	19	45%	61	1%	74	23%	25	5%
17	18	47%	57	45%	28	1%	47	23%	**10**	**5%**
18	70	47%	18	44%	59	1%	40	22%	71	5%
19	58	47%	15	44%	75	1%	46	22%	31	5%
20	25	47%	17	44%	54	1%	34	21%	7	5%
21	45	46%	49	43%	11	1%	37	21%	39	4%
22	11	46%	5	43%	34	1%	24	20%	55	4%
23	3	46%	1	42%	25	1%	69	20%	45	4%
24	38	45%	32	41%	27	1%	7	20%	58	4%
25	49	45%	62	41%	47	1%	11	19%	75	4%
26	73	45%	71	41%	1	1%	73	19%	74	4%
27	15	45%	4	40%	73	1%	14	18%	22	4%
28	**10**	**45%**	72	40%	50	1%	13	17%	8	4%
29	68	45%	3	39%	32	1%	16	17%	61	4%
30	52	45%	36	38%	29	1%	72	17%	16	4%
31	24	44%	51	38%	53	1%	68	17%	13	3%
32	44	44%	20	38%	71	1%	21	16%	38	3%
33	47	44%	55	38%	44	1%	45	16%	48	3%
34	32	44%	41	38%	21	1%	71	16%	12	3%
35	39	44%	16	37%	36	1%	17	16%	21	3%
36	21	44%	68	36%	6	1%	1	15%	14	3%
37	55	44%	14	36%	23	1%	60	15%	66	3%
38	5	44%	21	36%	14	1%	70	14%	34	3%
39	34	44%	53	35%	66	0%	58	14%	17	3%
40	57	43%	74	35%	**10**	**0%**	59	14%	64	3%
41	6	43%	40	35%	40	0%	4	14%	46	3%
42	16	43%	29	34%	31	0%	20	14%	57	3%
43	43	42%	75	33%	49	0%	51	14%	1	3%
44	33	42%	58	33%	5	0%	62	14%	65	2%
45	46	42%	46	33%	41	0%	55	14%	62	2%
46	14	42%	37	32%	55	0%	53	14%	60	2%
47	69	42%	28	32%	16	0%	12	14%	11	2%
48	31	41%	11	32%	56	0%	64	14%	33	2%
49	66	41%	54	32%	7	0%	42	13%	32	2%
50	67	41%	34	31%	2	0%	29	13%	68	2%
51	62	41%	70	31%	68	0%	3	13%	19	2%
52	56	41%	42	31%	24	0%	75	12%	29	2%
53	37	41%	45	31%	18	0%	28	12%	36	2%
54	1	40%	69	30%	4	0%	5	12%	27	2%
55	19	39%	26	30%	37	0%	54	12%	53	2%
56	50	39%	13	30%	67	0%	32	12%	63	2%
57	9	39%	43	30%	13	0%	50	11%	59	2%
58	65	39%	24	30%	17	0%	36	11%	67	2%
59	4	39%	12	29%	38	0%	19	11%	41	2%
60	61	38%	7	28%	74	0%	61	11%	56	2%
61	71	38%	31	27%	8	0%	67	11%	3	2%
62	74	37%	23	27%	20	0%	63	10%	43	1%
63	2	37%	33	26%	30	0%	66	10%	50	1%
64	17	37%	73	26%	42	0%	49	10%	28	1%
65	40	37%	47	26%	22	0%	52	9%	49	1%
66	60	36%	9	25%	46	0%	48	9%	42	1%
67	35	36%	38	25%	33	0%	2	9%	5	1%
68	63	35%	8	25%	51	0%	57	9%	6	1%
69	72	35%	44	24%	57	0%	41	9%	15	1%
70	27	34%	25	23%	9	0%	56	8%	54	1%
71	59	34%	30	23%	65	0%	18	8%	20	1%
72	64	33%	39	22%	52	0%	65	7%	2	1%
73	23	28%	**10**	**22%**	12	0%	15	7%	51	1%
74	48	28%	22	22%	26	0%	27	6%	18	0%
75	26	25%	35	22%	39	0%	6	6%	52	0%
State		43%		38%		1%		16%		3%

Red line indicates state average.

Bracketed districts indicate districts that are tied in rank.

Table 11 – GRANDPARENT LIVING WITH GRANDCHILD

Rank	Percentage of Households,by Grandparent Living with Grandchild Age 0-17 (see Figures 11.1 to 11.3)					
	Households with Grandparents Not Living with Grandchildren		Households with Grandparents Living with Grandchildren, Grandparent is Not Financially Responsible		Households with Grandparents Living with Grandchildren, Grandparent is Financially Responsible	
	District	Percent	District	Percent	District	Percent
1	24	100%	30	9%	30	5%
2	28	99%	22	7%	14	3%
3	25	98%	38	7%	31	3%
4	40	98%	31	7%	23	3%
5	72	98%	14	6%	39	2%
6	3	98%	41	5%	33	2%
7	63	98%	33	5%	13	2%
8	36	98%	52	5%	58	2%
9	75	98%	39	5%	55	2%
10	46	98%	60	4%	66	2%
11	54	97%	47	4%	69	2%
12	53	97%	27	4%	21	2%
13	37	97%	2	4%	42	2%
14	4	97%	43	4%	38	2%
15	35	97%	56	4%	73	2%
16	70	97%	67	4%	16	2%
17	15	97%	65	4%	1	2%
18	9	97%	62	4%	12	2%
19	**10**	**97%**	59	4%	43	2%
20	74	97%	11	4%	61	2%
21	19	97%	50	3%	44	1%
22	34	97%	51	3%	22	1%
23	20	97%	32	3%	62	1%
24	6	97%	48	3%	67	1%
25	29	97%	61	3%	47	1%
26	68	96%	5	3%	26	1%
27	18	96%	7	3%	5	1%
28	57	96%	64	3%	50	1%
29	8	96%	71	3%	68	1%
30	21	96%	17	3%	7	1%
31	71	96%	23	3%	27	1%
32	49	96%	42	3%	45	1%
33	45	96%	57	3%	11	1%
34	44	96%	13	3%	20	1%
35	64	96%	26	3%	60	1%
36	16	96%	49	3%	70	1%
37	73	96%	55	3%	8	1%
38	17	96%	12	3%	29	1%
39	69	96%	1	3%	4	1%
40	32	96%	45	3%	**10**	**1%**
41	58	96%	6	3%	17	1%
42	26	96%	18	3%	2	1%
43	51	96%	19	3%	15	1%
44	66	96%	8	2%	74	1%
45	12	96%	44	2%	56	1%
46	48	96%	66	2%	34	1%
47	1	96%	29	2%	18	1%
48	65	96%	73	2%	59	1%
49	7	96%	9	2%	52	1%
50	5	95%	68	2%	64	1%
51	59	95%	34	2%	35	1%
52	61	95%	16	2%	48	1%
53	55	95%	69	2%	72	1%
54	50	95%	58	2%	49	1%
55	56	95%	74	2%	53	1%
56	11	95%	20	2%	6	1%
57	42	95%	**10**	**2%**	37	1%
58	13	95%	15	2%	51	1%
59	62	95%	35	2%	9	1%
60	67	95%	46	2%	54	1%
61	2	95%	21	2%	32	1%
62	43	95%	37	2%	57	1%
63	27	94%	36	2%	65	1%
64	60	94%	70	2%	71	1%
65	47	94%	54	2%	75	1%
66	23	94%	75	2%	3	1%
67	52	94%	53	2%	19	1%
68	41	94%	4	2%	63	1%
69	39	93%	63	2%	41	1%
70	33	92%	40	1%	36	1%
71	22	91%	3	1%	46	1%
72	38	91%	28	1%	25	0%
73	14	91%	25	1%	40	0%
74	31	90%	72	1%	28	0%
75	30	86%	24	0%	24	0%
State		96%		3%		1%

Red line indicates state average.

Table 12 – EDUCATION - HIGHEST LEVEL OF ATTAINMENT

Rank	Percentage of Population Age 25+, by Highest Level of Educational Attainment (see Figures 12.1 to 12.3)											
	No High School Diploma		High School Graduate		Some College		Associate's Degree		Bachelor's Degree		Master's, Doctorate, or Professional Degree	
	District	Percent	District	Percent	District	Percent	District	Percent	District	Percent	District	Percent
1	23	28%	30	39%	71	31%	41	14%	28	36%	28	36%
2	26	24%	22	38%	69	31%	74	13%	27	36%	24	27%
3	33	23%	55	36%	11	30%	62	13%	63	35%	36	25%
4	31	21%	33	35%	12	30%	52	13%	36	35%	48	22%
5	38	19%	31	34%	2	30%	42	13%	48	33%	27	22%
6	22	18%	70	33%	29	30%	69	13%	6	33%	49	21%
7	30	16%	39	33%	72	30%	66	13%	24	32%	25	21%
8	**10**	**14%**	9	33%	58	30%	2	13%	54	32%	51	20%
9	35	14%	1	33%	67	29%	75	12%	49	31%	46	19%
10	55	14%	21	32%	52	29%	70	12%	18	31%	18	17%
11	39	13%	12	31%	17	29%	58	12%	46	31%	54	17%
12	9	13%	38	31%	55	29%	6	12%	19	30%	40	16%
13	47	12%	13	31%	62	29%	18	12%	2	30%	19	15%
14	73	12%	58	30%	1	29%	47	12%	40	29%	63	15%
15	64	11%	73	30%	42	29%	14	12%	51	29%	53	15%
16	8	11%	7	30%	75	29%	67	11%	56	28%	37	15%
17	34	11%	71	29%	63	29%	61	11%	20	28%	50	15%
18	69	10%	69	29%	56	29%	57	11%	59	28%	32	14%
19	58	10%	68	29%	13	29%	15	11%	57	28%	4	14%
20	4	10%	29	28%	43	29%	43	11%	15	28%	65	14%
21	68	10%	34	28%	45	29%	16	11%	50	28%	6	14%
22	43	10%	8	28%	60	28%	13	11%	25	27%	74	13%
23	67	10%	47	28%	65	28%	29	11%	32	27%	15	13%
24	44	9%	43	28%	74	28%	65	11%	37	27%	57	13%
25	21	9%	23	28%	21	28%	68	11%	17	27%	5	13%
26	70	9%	14	27%	7	28%	71	11%	3	27%	60	12%
27	61	9%	35	26%	32	28%	56	10%	64	26%	62	12%
28	60	9%	11	26%	9	28%	44	10%	65	26%	17	12%
29	71	8%	**10**	**25%**	41	28%	39	10%	53	26%	56	11%
30	75	8%	26	25%	70	28%	73	10%	52	25%	72	11%
31	59	8%	67	25%	3	28%	60	10%	4	25%	3	11%
32	7	8%	44	25%	50	27%	32	10%	61	25%	16	11%
33	62	8%	42	25%	57	27%	12	10%	5	25%	20	11%
34	72	8%	75	24%	16	27%	59	10%	60	24%	52	11%
35	14	8%	72	24%	59	27%	20	10%	16	24%	45	11%
36	25	7%	66	23%	14	27%	17	10%	45	24%	61	11%
37	1	7%	74	22%	66	27%	38	10%	66	22%	41	11%
38	45	6%	41	22%	38	27%	27	10%	41	22%	59	11%
39	12	6%	16	22%	68	27%	50	10%	42	21%	66	10%
40	13	6%	5	21%	5	27%	19	10%	72	20%	11	10%
41	56	6%	45	21%	61	27%	1	10%	44	20%	8	10%
42	37	6%	53	21%	35	26%	21	9%	14	20%	**10**	**10%**
43	3	6%	20	21%	15	26%	30	9%	11	20%	44	9%
44	29	6%	3	20%	8	26%	22	9%	7	19%	64	9%
45	5	6%	52	20%	34	26%	45	9%	34	19%	75	9%
46	11	6%	64	19%	44	26%	64	9%	62	18%	42	9%
47	20	6%	62	19%	4	26%	63	9%	47	18%	26	9%
48	40	5%	15	18%	73	26%	8	9%	29	18%	35	8%
49	53	5%	37	18%	46	26%	31	9%	74	18%	2	8%
50	66	5%	17	18%	37	25%	11	9%	67	18%	34	8%
51	51	5%	4	18%	47	25%	53	9%	**10**	**18%**	7	8%
52	74	5%	61	18%	48	25%	40	9%	75	17%	73	7%
53	16	5%	40	18%	**10**	**25%**	49	9%	68	17%	13	7%
54	54	5%	50	18%	64	25%	5	9%	43	17%	68	7%
55	65	5%	19	17%	22	24%	9	9%	35	17%	29	7%
56	63	5%	25	17%	6	24%	35	9%	13	16%	71	7%
57	32	4%	65	17%	20	24%	48	8%	12	16%	14	7%
58	24	4%	57	17%	51	24%	3	8%	21	16%	67	7%
59	41	4%	60	17%	19	24%	37	8%	1	16%	58	6%
60	57	4%	2	17%	18	24%	34	8%	8	15%	70	6%
61	17	4%	32	17%	39	24%	**10**	**8%**	39	15%	43	6%
62	42	4%	54	16%	53	23%	7	8%	73	15%	12	6%
63	19	4%	59	16%	54	23%	4	7%	26	14%	1	6%
64	15	3%	49	15%	31	23%	26	7%	71	14%	69	6%
65	6	3%	51	15%	40	23%	23	7%	9	13%	47	5%
66	2	3%	18	15%	30	23%	72	7%	70	13%	21	5%
67	46	3%	56	15%	27	22%	55	7%	58	12%	39	5%
68	50	3%	46	15%	25	22%	54	7%	23	12%	9	5%
69	48	2%	6	15%	49	21%	51	7%	69	11%	23	4%
70	36	2%	24	11%	36	21%	33	7%	55	11%	33	4%
71	49	2%	36	11%	26	21%	24	6%	33	11%	55	4%
72	28	2%	48	9%	33	20%	46	6%	38	10%	31	4%
73	27	2%	27	9%	23	20%	25	6%	30	10%	38	4%
74	52	2%	63	7%	24	19%	28	6%	31	9%	30	3%
75	18	2%	28	7%	28	13%	36	6%	22	8%	22	3%
State		8%		23%		26%		10%		22%		11%

Red line indicates state average.

Table 13 – BACHELOR'S DEGREE ATTAINMENT

Rank	Percentage of Population in Each Age Category, by Sex, with a Bachelor's Degree or Higher (see Figures 13.1 to 13.3)															
	Male								Female							
	25-34 Years		35-44 Years		45-64 Years		65+ Years		25-34 Years		35-44 Years		45-64 Years		65+ Years	
	District	Percent	District	Percent	District	Percent	District	Percent	District	Percent	District	Percent	District	Percent	District	Percent
1	36	66%	28	77%	28	77%	63	84%	36	74%	28	79%	28	74%	28	58%
2	28	62%	27	69%	27	70%	28	73%	28	71%	36	64%	36	58%	24	53%
3	24	58%	18	64%	48	66%	48	72%	24	69%	46	63%	24	56%	63	49%
4	6	56%	36	63%	36	63%	27	66%	25	64%	63	61%	54	51%	48	45%
5	40	54%	48	62%	46	59%	24	65%	40	56%	24	60%	27	50%	27	42%
6	49	51%	19	61%	63	57%	51	65%	49	53%	51	59%	49	50%	51	42%
7	18	51%	51	60%	49	56%	36	63%	48	52%	27	57%	48	48%	49	38%
8	46	49%	63	60%	24	54%	18	59%	46	51%	25	56%	63	45%	15	37%
9	25	46%	49	58%	54	53%	54	58%	51	51%	49	54%	25	43%	46	36%
10	48	46%	15	58%	19	51%	49	58%	63	50%	18	50%	46	43%	36	35%
11	54	44%	6	58%	18	50%	60	56%	64	50%	19	50%	19	42%	54	34%
12	57	44%	24	57%	51	49%	46	56%	18	47%	54	50%	4	40%	40	34%
13	15	43%	50	56%	50	49%	19	55%	6	47%	48	49%	40	40%	61	33%
14	63	42%	65	51%	37	47%	37	53%	50	47%	50	48%	53	40%	3	32%
15	32	42%	56	51%	53	47%	4	52%	19	47%	40	47%	51	39%	53	32%
16	27	41%	17	51%	32	46%	32	51%	37	46%	37	47%	37	39%	37	32%
17	2	40%	57	50%	17	45%	17	50%	54	44%	53	47%	18	38%	25	32%
18	19	39%	46	50%	16	44%	65	49%	59	44%	17	45%	20	36%	60	31%
19	45	39%	2	49%	20	44%	50	48%	4	43%	32	45%	60	36%	5	31%
20	64	39%	54	49%	6	44%	57	48%	15	43%	45	44%	57	35%	4	29%
21	50	38%	25	47%	56	43%	2	47%	20	43%	6	44%	59	35%	32	29%
22	65	36%	59	47%	65	43%	25	47%	57	42%	5	43%	32	34%	2	28%
23	37	36%	40	47%	57	43%	5	47%	27	42%	3	43%	65	34%	19	27%
24	56	36%	52	47%	4	41%	**10**	**47%**	61	41%	20	43%	72	34%	16	27%
25	20	36%	53	46%	15	41%	42	47%	45	39%	56	43%	56	32%	56	27%
26	61	35%	5	45%	3	41%	53	46%	56	39%	59	41%	3	32%	18	26%
27	4	35%	3	44%	66	41%	74	45%	32	39%	57	40%	74	32%	65	26%
28	44	34%	37	44%	59	40%	40	45%	52	38%	65	39%	17	32%	17	26%
29	59	34%	32	44%	25	40%	56	45%	65	38%	52	38%	5	31%	20	26%
30	42	33%	41	42%	5	39%	20	45%	17	37%	15	37%	16	31%	57	25%
31	51	32%	66	41%	11	38%	16	45%	60	37%	60	37%	62	31%	72	25%
32	3	32%	45	39%	52	38%	59	45%	3	36%	61	36%	6	31%	64	25%
33	17	32%	4	38%	60	38%	75	44%	41	35%	75	35%	50	31%	50	25%
34	52	31%	62	38%	40	38%	3	43%	2	35%	72	34%	2	30%	6	25%
35	34	30%	20	38%	41	36%	61	43%	44	34%	29	34%	11	30%	43	25%
36	16	30%	61	37%	62	35%	6	41%	5	34%	4	34%	61	29%	62	24%
37	41	30%	60	36%	42	35%	66	39%	16	33%	41	34%	15	28%	8	24%
38	72	30%	72	36%	2	35%	72	38%	53	33%	2	34%	44	28%	59	23%
39	5	30%	14	34%	74	35%	52	37%	35	33%	62	34%	7	27%	52	23%
40	66	30%	16	34%	45	35%	62	37%	26	32%	44	32%	45	27%	74	23%
41	53	29%	68	33%	61	34%	41	36%	34	29%	34	32%	**10**	**26%**	**10**	**23%**
42	26	29%	29	32%	7	34%	15	36%	**10**	**29%**	66	32%	52	26%	45	22%
43	60	28%	42	32%	72	32%	64	36%	66	29%	16	32%	41	26%	35	22%
44	70	27%	44	32%	64	31%	7	34%	14	28%	67	31%	64	26%	66	21%
45	29	26%	67	32%	29	28%	45	33%	11	28%	73	31%	42	25%	11	20%
46	14	26%	13	31%	13	27%	35	32%	12	27%	14	31%	66	25%	71	20%
47	8	26%	64	31%	**10**	**27%**	71	32%	47	27%	74	31%	8	25%	75	20%
48	11	25%	11	30%	14	27%	8	32%	42	27%	39	30%	1	22%	58	19%
49	35	25%	1	30%	34	27%	14	31%	7	27%	64	29%	67	22%	68	19%
50	47	25%	74	29%	67	27%	11	31%	43	25%	11	29%	68	22%	73	18%
51	13	23%	35	28%	21	26%	34	31%	62	25%	7	29%	75	21%	44	18%
52	**10**	**23%**	7	28%	47	26%	58	30%	29	24%	47	28%	73	21%	13	17%
53	43	22%	**10**	**28%**	8	26%	73	30%	8	24%	43	27%	34	21%	7	16%
54	74	22%	43	27%	44	26%	13	27%	75	24%	42	26%	26	20%	34	16%
55	62	22%	34	27%	68	25%	44	27%	67	24%	68	25%	13	20%	39	16%
56	12	20%	12	27%	75	24%	67	26%	72	23%	8	24%	47	20%	41	15%
57	23	20%	75	26%	12	23%	68	26%	1	22%	1	23%	71	20%	70	15%
58	68	19%	21	26%	35	23%	29	26%	69	22%	21	23%	12	19%	12	15%
59	1	18%	73	26%	71	22%	43	25%	73	21%	13	23%	21	18%	1	15%
60	9	18%	47	25%	39	22%	47	25%	68	21%	**10**	**21%**	14	18%	9	15%
61	73	17%	70	20%	43	21%	21	24%	21	21%	71	20%	39	18%	14	14%
62	39	17%	8	20%	26	21%	69	23%	74	20%	12	20%	35	18%	42	14%
63	75	16%	26	20%	1	20%	12	23%	33	20%	58	19%	69	17%	67	14%
64	21	16%	58	19%	9	19%	1	23%	70	19%	35	19%	29	17%	30	13%
65	33	16%	9	19%	70	18%	30	22%	13	19%	26	18%	43	16%	21	13%
66	67	15%	39	19%	58	18%	39	22%	9	19%	69	17%	9	16%	29	13%
67	69	15%	71	17%	73	18%	55	22%	23	18%	55	17%	23	16%	26	13%
68	7	14%	23	17%	23	18%	38	22%	58	17%	70	16%	70	15%	22	12%
69	55	13%	69	17%	69	16%	70	21%	39	17%	31	16%	55	14%	55	12%
70	38	13%	30	16%	55	15%	9	19%	31	17%	23	15%	58	14%	69	11%
71	71	13%	38	15%	30	14%	33	18%	38	16%	9	15%	33	14%	47	11%
72	31	12%	55	13%	33	14%	31	17%	30	14%	33	14%	31	12%	33	11%
73	58	12%	31	12%	22	13%	26	17%	71	14%	38	14%	22	12%	38	11%
74	22	9%	33	12%	38	12%	23	13%	55	13%	30	13%	30	12%	23	11%
75	30	7%	22	9%	31	11%	22	10%	22	10%	22	10%	38	11%	31	9%
State	31%		38%		35%		40%		35%		35%		29%		24%	

Red line indicates state average.

Table 14 – VETERANS

Rank	Percentage of Civilians in Each Age Category Who are Veterans (see Figures 14.1 to 14.3)									
	18-34 Years		35-54 Years		55-64 Years		65-74 Years		75+ Years	
	District	Percent	District	Percent	District	Percent	District	Percent	District	Percent
1	10	4%	12	10%	14	19%	21	28%	54	32%
2	11	4%	16	9%	21	14%	16	25%	15	32%
3	14	4%	13	8%	16	14%	13	24%	29	32%
4	16	4%	21	8%	13	14%	9	23%	12	30%
5	21	4%	14	7%	12	14%	12	23%	7	30%
6	12	3%	15	7%	71	13%	70	22%	74	30%
7	13	3%	9	7%	31	12%	14	22%	43	28%
8	75	3%	11	6%	10	12%	43	22%	69	28%
9	18	3%	71	6%	7	12%	71	21%	49	28%
10	22	3%	45	6%	9	11%	68	21%	18	28%
11	15	3%	52	6%	15	11%	29	21%	71	28%
12	68	3%	7	5%	72	10%	66	21%	16	27%
13	55	3%	62	5%	62	10%	69	21%	53	27%
14	35	2%	17	5%	25	10%	72	21%	38	27%
15	9	2%	68	5%	2	10%	30	21%	48	27%
16	44	2%	72	5%	17	10%	38	20%	60	26%
17	52	2%	10	5%	33	9%	51	20%	13	26%
18	65	2%	46	5%	29	9%	62	19%	75	26%
19	46	2%	43	4%	8	9%	42	19%	2	26%
20	33	2%	58	4%	11	9%	58	19%	73	26%
21	32	2%	31	4%	52	9%	8	19%	30	26%
22	17	2%	35	4%	38	9%	39	19%	57	25%
23	31	2%	8	4%	30	9%	24	19%	19	25%
24	34	2%	29	4%	68	8%	1	18%	10	25%
25	19	2%	74	4%	24	8%	53	18%	65	25%
26	71	2%	26	4%	22	8%	55	18%	9	25%
27	36	2%	22	4%	51	8%	10	18%	39	25%
28	25	2%	34	4%	69	8%	11	18%	14	25%
29	73	2%	47	4%	23	7%	35	18%	8	25%
30	20	2%	4	4%	34	7%	15	18%	56	25%
31	38	2%	56	4%	57	7%	73	18%	11	24%
32	6	2%	25	3%	47	7%	65	17%	5	24%
33	50	2%	24	3%	74	7%	34	17%	20	24%
34	29	2%	2	3%	20	7%	67	17%	28	24%
35	40	2%	54	3%	43	7%	64	17%	66	23%
36	72	2%	73	3%	73	6%	33	17%	63	23%
37	1	2%	42	3%	45	6%	32	17%	27	23%
38	2	1%	30	3%	39	6%	75	17%	4	23%
39	53	1%	1	3%	42	6%	17	17%	3	23%
40	26	1%	49	3%	67	6%	74	16%	36	23%
41	7	1%	20	3%	41	6%	22	16%	45	23%
42	41	1%	57	3%	6	6%	7	16%	17	23%
43	47	1%	70	3%	75	6%	3	16%	41	22%
44	42	1%	44	3%	1	6%	5	16%	62	22%
45	62	1%	32	3%	56	6%	61	15%	23	22%
46	70	1%	75	3%	4	6%	2	15%	72	22%
47	49	1%	36	3%	70	6%	31	15%	55	22%
48	58	1%	64	3%	26	6%	46	15%	52	22%
49	8	1%	69	3%	66	6%	59	15%	70	22%
50	43	1%	67	3%	58	6%	47	14%	64	22%
51	74	1%	19	3%	53	5%	37	14%	68	21%
52	45	1%	33	3%	27	5%	57	13%	42	21%
53	66	1%	40	3%	18	5%	40	13%	50	21%
54	69	1%	3	3%	60	5%	54	13%	40	21%
55	59	1%	55	3%	3	5%	48	13%	37	21%
56	5	1%	51	3%	50	5%	50	13%	44	20%
57	57	1%	5	3%	5	5%	49	13%	67	20%
58	51	1%	50	3%	49	5%	44	13%	35	20%
59	64	1%	41	3%	32	5%	56	13%	32	20%
60	24	1%	65	3%	40	5%	19	13%	34	20%
61	60	1%	53	3%	64	5%	20	13%	51	20%
62	67	1%	23	3%	35	5%	36	13%	58	20%
63	23	1%	60	2%	54	4%	41	12%	33	19%
64	56	1%	38	2%	65	4%	28	12%	24	19%
65	3	1%	66	2%	46	4%	23	11%	47	19%
66	30	1%	39	2%	55	4%	26	11%	21	19%
67	4	1%	61	2%	63	4%	18	11%	46	19%
68	48	1%	18	2%	28	4%	27	11%	31	18%
69	28	1%	27	2%	19	4%	6	10%	59	18%
70	39	1%	37	2%	44	4%	4	10%	26	17%
71	61	1%	59	2%	37	4%	25	9%	61	17%
72	54	1%	6	2%	36	3%	60	9%	25	17%
73	37	0%	28	1%	59	3%	45	8%	1	16%
74	27	0%	48	1%	48	3%	52	5%	6	14%
75	63	0%	63	1%	61	3%	63	4%	22	10%
State		2%		4%		7%		17%		23%

Red line indicates state average.

Table 15 – EMPLOYMENT BY INDUSTRY

Rank	Percentage of Civilian Employed Workers Age 16+, by Industry of Employment (see Figures 15.1 to 15.6)													
	Ag, Forestry, Mining, Fishing, Hunting		Construction		Manufacturing		Wholesale Trade		Retail Trade		Transp., Warehousing, Utilities		Information	
	District	Percent	District	Percent	District	Percent	District	Percent	District	Percent	District	Percent	District	Percent
1	55	20%	33	11%	1	25%	71	4%	62	16%	55	9%	48	4%
2	69	11%	30	11%	5	20%	51	4%	75	16%	68	8%	64	4%
3	73	9%	31	11%	8	19%	22	4%	21	16%	42	8%	61	4%
4	70	9%	23	10%	29	19%	18	4%	74	16%	30	8%	27	4%
5	68	9%	22	10%	22	18%	46	4%	35	15%	22	8%	59	4%
6	58	6%	58	10%	3	18%	32	4%	60	15%	31	8%	65	4%
7	53	5%	71	10%	9	17%	61	3%	2	14%	69	8%	56	4%
8	1	5%	67	10%	7	17%	2	3%	30	14%	70	8%	60	3%
9	67	4%	34	9%	43	16%	70	3%	67	14%	47	7%	51	3%
10	5	3%	75	9%	12	16%	41	3%	61	14%	21	7%	2	3%
11	3	3%	53	9%	31	15%	65	3%	6	14%	23	7%	42	3%
12	72	3%	38	9%	33	15%	50	3%	57	13%	20	7%	52	3%
13	39	2%	47	9%	66	15%	7	3%	55	13%	35	7%	46	3%
14	71	2%	52	9%	39	14%	8	3%	43	13%	34	7%	24	3%
15	52	2%	66	9%	26	14%	26	3%	4	13%	38	7%	36	3%
16	**10**	**2%**	73	9%	30	14%	36	3%	44	13%	33	6%	6	3%
17	42	2%	72	9%	38	14%	13	3%	71	13%	14	6%	38	3%
18	21	2%	8	9%	**10**	**14%**	39	3%	16	13%	44	6%	25	3%
19	38	2%	74	9%	4	14%	37	3%	41	12%	13	6%	67	3%
20	29	2%	12	9%	67	13%	21	3%	70	12%	17	6%	57	3%
21	4	2%	56	8%	65	13%	9	3%	20	12%	71	6%	40	3%
22	62	2%	29	8%	42	13%	30	3%	32	12%	19	6%	17	3%
23	36	1%	69	8%	16	12%	74	3%	48	12%	41	6%	34	3%
24	15	1%	62	8%	34	12%	31	3%	47	12%	39	6%	49	3%
25	8	1%	6	8%	58	12%	42	3%	68	12%	16	5%	75	2%
26	75	1%	41	8%	68	12%	20	3%	66	12%	73	5%	63	2%
27	51	1%	39	8%	11	12%	38	3%	11	12%	15	5%	15	2%
28	50	1%	65	8%	50	12%	57	3%	45	12%	54	5%	58	2%
29	25	1%	64	8%	14	12%	69	3%	17	12%	1	5%	66	2%
30	2	1%	70	8%	21	11%	11	3%	50	12%	32	5%	18	2%
31	22	1%	44	8%	47	11%	64	3%	27	12%	67	5%	32	2%
32	54	1%	13	7%	15	11%	14	3%	15	12%	11	5%	41	2%
33	17	1%	60	7%	13	10%	49	3%	9	12%	74	5%	22	2%
34	9	1%	59	7%	35	10%	60	3%	8	12%	72	5%	44	2%
35	61	1%	5	7%	17	10%	35	3%	23	12%	45	5%	54	2%
36	14	1%	**10**	**7%**	23	10%	34	3%	56	12%	18	5%	19	2%
37	43	1%	2	7%	41	10%	16	3%	64	12%	53	5%	47	2%
38	66	1%	7	7%	2	10%	27	2%	73	11%	51	5%	45	2%
39	35	1%	68	7%	20	10%	45	2%	52	11%	12	5%	39	2%
40	65	1%	9	7%	56	10%	12	2%	29	11%	2	5%	50	2%
41	7	1%	43	7%	64	9%	67	2%	39	11%	46	5%	20	2%
42	41	1%	54	7%	6	9%	33	2%	**10**	**11%**	26	4%	62	2%
43	46	1%	1	7%	59	9%	72	2%	3	11%	75	4%	37	2%
44	47	1%	21	7%	18	9%	43	2%	13	11%	58	4%	30	2%
45	12	1%	61	7%	51	9%	19	2%	19	11%	29	4%	53	2%
46	30	1%	57	7%	19	9%	55	2%	38	11%	43	4%	23	2%
47	19	1%	55	6%	25	9%	52	2%	22	11%	9	4%	43	2%
48	27	1%	20	6%	32	8%	44	2%	54	11%	52	4%	8	2%
49	31	1%	26	6%	60	8%	59	2%	42	11%	7	4%	72	2%
50	57	1%	37	6%	37	8%	47	2%	59	11%	40	4%	55	2%
51	56	1%	45	6%	44	8%	23	2%	34	11%	5	4%	28	2%
52	28	1%	27	6%	61	8%	48	2%	31	11%	24	4%	5	2%
53	18	1%	32	6%	49	8%	6	2%	37	11%	37	4%	69	2%
54	16	1%	14	6%	71	8%	66	2%	58	11%	50	4%	7	2%
55	37	1%	11	6%	45	8%	53	2%	49	11%	49	3%	31	2%
56	34	1%	35	6%	27	8%	24	2%	69	11%	66	3%	14	2%
57	59	1%	36	6%	36	8%	15	2%	7	11%	3	3%	11	2%
58	60	1%	19	5%	62	8%	1	2%	63	11%	59	3%	12	2%
59	20	1%	42	5%	57	7%	29	2%	40	10%	62	3%	74	2%
60	44	0%	17	5%	53	7%	28	2%	36	10%	27	3%	26	1%
61	24	0%	18	5%	72	7%	63	2%	24	10%	25	3%	4	1%
62	26	0%	49	5%	40	7%	56	2%	12	10%	28	3%	71	1%
63	63	0%	3	5%	46	7%	75	2%	26	10%	**10**	**3%**	3	1%
64	49	0%	16	5%	52	7%	58	2%	65	10%	57	3%	9	1%
65	6	0%	50	5%	75	6%	54	2%	14	10%	8	3%	16	1%
66	33	0%	40	5%	28	6%	62	2%	33	10%	56	3%	33	1%
67	11	0%	46	5%	24	6%	68	2%	18	10%	6	3%	**10**	**1%**
68	32	0%	15	4%	48	5%	5	2%	72	10%	36	3%	70	1%
69	23	0%	51	4%	54	4%	17	2%	1	9%	65	2%	21	1%
70	40	0%	48	4%	74	4%	3	2%	25	9%	60	2%	68	1%
71	74	0%	25	4%	69	4%	73	2%	5	9%	64	2%	35	1%
72	13	0%	4	3%	73	4%	40	2%	51	9%	61	2%	1	1%
73	64	0%	24	3%	70	4%	**10**	**2%**	46	9%	4	2%	13	1%
74	48	0%	28	3%	63	4%	4	1%	53	8%	48	2%	73	1%
75	45	0%	63	2%	55	2%	25	1%	28	7%	63	1%	29	1%
State		2%		7%		11%		3%		12%		5%		2%

Red line indicates state average.

Table 15 – EMPLOYMENT BY INDUSTRY (continued)

Rank	Percentage of Civilian Employed Workers Age 16+, by Industry of Employment (see Figures 15.1 to 15.6)											
	Finance, Insurance, Real Estate		Prof., Scientific, Mgmt, Admin., Waste Mgmt Svcs		Educ., Hlth Care, Social Assist.		Arts, Entertain, Rec., Accomm., Food		Public Administration		Other Services	
	District	Percent	District	Percent	District	Percent	District	Percent	District	Percent	District	Percent
1	49	14%	59	19%	63	43%	54	19%	13	15%	23	7%
2	51	13%	51	18%	28	38%	73	16%	12	14%	20	6%
3	50	12%	57	17%	48	31%	70	15%	14	10%	19	6%
4	32	11%	6	17%	40	30%	23	15%	11	10%	63	6%
5	46	11%	2	17%	4	29%	71	14%	16	10%	64	6%
6	45	10%	61	16%	25	29%	72	14%	15	10%	37	6%
7	52	10%	56	16%	36	29%	26	14%	7	10%	33	6%
8	41	10%	60	16%	24	28%	46	13%	8	9%	61	6%
9	37	10%	49	16%	72	28%	53	13%	29	9%	9	6%
10	36	10%	48	16%	64	27%	4	13%	21	9%	69	6%
11	42	9%	27	16%	3	26%	25	13%	9	9%	18	5%
12	35	9%	65	15%	5	26%	62	12%	73	8%	26	5%
13	19	9%	46	15%	58	26%	24	12%	70	8%	55	5%
14	18	9%	64	15%	57	25%	63	12%	17	8%	25	5%
15	44	9%	37	15%	75	25%	74	12%	**10**	**7%**	57	5%
16	27	9%	28	15%	66	25%	35	11%	68	7%	44	5%
17	34	8%	50	15%	27	24%	33	11%	69	6%	73	5%
18	28	8%	19	15%	74	24%	45	11%	18	6%	39	5%
19	40	8%	24	15%	37	24%	69	11%	55	6%	38	5%
20	47	8%	25	14%	61	24%	17	10%	1	5%	24	5%
21	20	8%	32	14%	65	24%	**10**	**10%**	42	5%	40	5%
22	24	8%	33	14%	18	24%	31	10%	71	5%	14	5%
23	22	8%	34	14%	62	23%	40	10%	58	5%	71	5%
24	54	8%	4	14%	**10**	**23%**	75	10%	52	5%	48	5%
25	17	8%	38	14%	59	23%	48	10%	53	5%	11	5%
26	6	8%	52	14%	49	23%	39	10%	2	5%	56	5%
27	53	7%	41	13%	11	23%	34	9%	41	5%	15	5%
28	39	7%	36	13%	60	23%	59	9%	19	4%	6	5%
29	33	7%	18	13%	73	22%	47	9%	28	4%	35	5%
30	38	7%	31	13%	50	22%	60	9%	67	4%	13	5%
31	30	7%	54	13%	45	22%	20	9%	40	4%	43	4%
32	2	7%	45	13%	44	22%	27	9%	6	4%	34	4%
33	26	7%	63	13%	19	22%	16	9%	43	4%	46	4%
34	15	7%	44	13%	32	22%	64	9%	66	4%	31	4%
35	31	7%	26	12%	56	22%	68	9%	50	4%	53	4%
36	56	7%	15	12%	69	22%	37	9%	20	4%	12	4%
37	16	7%	3	12%	29	22%	56	8%	62	4%	45	4%
38	48	6%	42	12%	71	21%	44	8%	74	4%	22	4%
39	11	6%	40	12%	67	21%	43	8%	65	4%	1	4%
40	13	6%	74	12%	52	21%	14	8%	72	4%	2	4%
41	60	6%	16	12%	15	21%	55	8%	47	4%	60	4%
42	21	6%	39	12%	6	21%	67	8%	56	4%	17	4%
43	25	6%	20	12%	14	21%	3	8%	32	4%	52	4%
44	7	6%	23	12%	51	21%	19	8%	25	4%	36	4%
45	59	6%	53	12%	41	21%	18	7%	35	4%	8	4%
46	62	6%	66	12%	46	21%	36	7%	46	3%	21	4%
47	57	6%	14	12%	17	21%	30	7%	34	3%	70	4%
48	23	6%	47	11%	7	20%	61	7%	24	3%	72	4%
49	74	6%	43	11%	43	20%	32	7%	54	3%	5	4%
50	29	6%	**10**	**11%**	54	20%	28	7%	30	3%	75	4%
51	43	6%	17	11%	20	20%	12	7%	49	3%	41	4%
52	9	6%	75	11%	16	20%	9	7%	45	3%	54	4%
53	61	5%	8	11%	13	19%	49	7%	75	3%	58	4%
54	65	5%	9	11%	53	19%	65	7%	36	3%	67	4%
55	12	5%	35	11%	70	19%	51	7%	5	3%	65	4%
56	66	5%	30	11%	1	19%	15	7%	31	3%	47	4%
57	14	5%	22	10%	2	19%	42	7%	44	3%	66	4%
58	75	5%	62	10%	35	19%	38	7%	26	3%	32	4%
59	72	5%	11	10%	42	18%	52	7%	3	3%	**10**	**4%**
60	**10**	**4%**	21	10%	47	18%	58	7%	22	3%	49	4%
61	3	4%	7	9%	68	18%	57	7%	27	3%	3	4%
62	63	4%	5	9%	12	18%	21	7%	57	3%	59	4%
63	67	4%	13	9%	26	18%	5	7%	38	3%	27	4%
64	4	4%	68	9%	55	18%	13	7%	61	3%	28	4%
65	1	4%	72	8%	8	18%	1	7%	37	3%	30	4%
66	5	4%	29	8%	39	17%	6	6%	33	3%	7	4%
67	8	3%	58	8%	38	16%	22	6%	39	2%	4	4%
68	64	3%	12	8%	9	16%	66	6%	23	2%	62	3%
69	69	3%	67	8%	21	16%	11	6%	51	2%	74	3%
70	73	3%	71	7%	34	16%	7	6%	48	2%	68	3%
71	70	3%	1	6%	30	15%	8	6%	64	2%	50	3%
72	55	3%	69	6%	23	14%	50	5%	59	2%	42	3%
73	71	3%	55	6%	22	14%	29	5%	60	2%	16	3%
74	68	3%	70	6%	33	13%	41	5%	4	2%	29	3%
75	58	2%	73	5%	31	13%	2	5%	63	1%	51	3%
State		7%		12%		22%		9%		5%		4%

Red line indicates state average.

Table 16 – MEANS OF TRANSPORTATION TO WORK

Rank	Percentage of Workers Age 16+, by Means of Transportation to Work (see Figures 16.1 to 16.3)											
	Work at Home		Drive Alone		Car Pool		Public Transport.		Walk or Bike		Other	
	District	Percent	District	Percent	District	Percent	District	Percent	District	Percent	District	Percent
1	27	12%	13	83%	23	19%	24	9%	63	31%	48	2%
2	51	11%	12	83%	21	17%	26	9%	24	15%	25	2%
3	49	11%	11	82%	31	17%	35	8%	4	11%	53	2%
4	2	10%	16	82%	26	17%	25	7%	25	9%	54	2%
5	6	10%	7	81%	33	16%	23	6%	26	8%	75	2%
6	71	10%	20	81%	67	16%	28	5%	48	7%	24	2%
7	52	10%	69	81%	64	16%	44	5%	58	5%	59	1%
8	53	10%	8	81%	68	16%	34	4%	73	5%	73	1%
9	36	9%	29	81%	30	15%	33	4%	28	5%	56	1%
10	46	9%	40	80%	58	15%	46	4%	64	5%	62	1%
11	54	9%	**10**	**80%**	34	15%	4	4%	35	5%	**10**	**1%**
12	18	9%	38	79%	22	15%	17	4%	70	4%	60	1%
13	41	8%	55	79%	72	14%	32	3%	61	4%	37	1%
14	74	8%	18	79%	38	14%	18	3%	60	4%	74	1%
15	28	8%	50	79%	1	14%	19	3%	75	4%	35	1%
16	62	8%	32	79%	39	14%	61	3%	72	4%	63	1%
17	45	8%	62	79%	14	14%	63	3%	69	4%	27	1%
18	57	7%	66	79%	43	13%	37	3%	54	3%	9	1%
19	50	7%	3	79%	65	13%	45	3%	**10**	**3%**	8	1%
20	5	7%	47	79%	61	13%	48	3%	37	3%	29	1%
21	32	7%	59	79%	71	12%	40	3%	23	3%	51	1%
22	42	7%	42	79%	55	12%	64	3%	44	3%	28	1%
23	56	7%	41	79%	3	12%	39	3%	46	3%	72	1%
24	48	7%	15	79%	45	12%	15	3%	19	3%	6	1%
25	15	7%	22	79%	9	12%	51	3%	68	3%	1	1%
26	70	7%	5	78%	44	12%	30	3%	45	3%	4	1%
27	19	7%	74	78%	47	12%	6	2%	9	3%	61	1%
28	73	7%	43	78%	2	12%	42	2%	36	3%	5	1%
29	37	7%	70	78%	66	12%	9	2%	40	3%	40	1%
30	58	7%	17	78%	4	11%	60	2%	52	3%	16	1%
31	65	6%	56	78%	75	11%	38	2%	3	2%	49	1%
32	66	6%	14	78%	57	11%	52	2%	57	2%	2	1%
33	17	6%	19	78%	6	11%	49	2%	55	2%	12	1%
34	20	6%	65	78%	35	11%	47	2%	53	2%	17	1%
35	69	6%	75	78%	16	11%	**10**	**2%**	17	2%	19	1%
36	68	6%	1	77%	7	10%	50	2%	67	2%	26	1%
37	64	6%	9	77%	42	10%	59	2%	43	2%	32	1%
38	11	6%	39	77%	8	10%	57	2%	56	2%	57	1%
39	25	6%	30	77%	29	10%	41	2%	34	2%	46	1%
40	29	6%	37	77%	13	10%	43	2%	59	2%	13	1%
41	59	6%	51	77%	59	10%	13	2%	5	2%	67	1%
42	60	5%	60	77%	5	10%	31	2%	33	2%	20	1%
43	55	5%	73	76%	73	10%	14	2%	18	2%	23	1%
44	1	5%	53	76%	62	10%	2	2%	50	2%	36	1%
45	4	5%	57	76%	60	10%	20	2%	11	2%	41	1%
46	67	5%	72	76%	49	10%	21	2%	47	2%	38	1%
47	24	5%	36	76%	36	10%	27	1%	31	2%	66	1%
48	7	5%	27	76%	15	10%	3	1%	8	2%	3	1%
49	75	5%	31	76%	48	10%	7	1%	14	2%	7	1%
50	12	5%	34	76%	56	10%	22	1%	71	2%	64	1%
51	40	5%	44	75%	74	9%	54	1%	51	2%	47	1%
52	8	5%	54	75%	54	9%	56	1%	20	2%	65	1%
53	61	5%	52	75%	52	9%	8	1%	1	2%	70	1%
54	72	5%	49	75%	12	9%	11	1%	66	2%	18	1%
55	39	5%	71	75%	41	9%	36	1%	16	1%	71	1%
56	47	5%	21	75%	11	9%	16	1%	27	1%	21	1%
57	9	5%	67	75%	46	9%	53	1%	6	1%	50	1%
58	**10**	**4%**	68	74%	20	9%	12	1%	21	1%	33	1%
59	43	4%	2	74%	**10**	**9%**	29	1%	62	1%	45	1%
60	3	4%	61	74%	70	9%	5	1%	29	1%	15	1%
61	44	4%	6	74%	17	9%	74	1%	15	1%	69	1%
62	21	4%	33	74%	63	9%	65	1%	39	1%	39	1%
63	16	4%	45	74%	69	9%	68	1%	74	1%	14	1%
64	14	4%	46	74%	40	9%	66	1%	30	1%	43	1%
65	22	4%	28	73%	50	9%	67	1%	65	1%	11	1%
66	63	4%	58	72%	32	9%	75	1%	22	1%	34	0%
67	13	4%	35	72%	37	9%	1	1%	12	1%	44	0%
68	30	4%	48	72%	53	9%	70	1%	7	1%	42	0%
69	35	3%	64	70%	19	8%	55	0%	41	1%	52	0%
70	31	3%	25	68%	25	8%	58	0%	2	1%	68	0%
71	26	3%	23	68%	27	8%	73	0%	42	1%	22	0%
72	23	3%	4	67%	24	8%	62	0%	38	1%	55	0%
73	33	3%	26	63%	28	8%	69	0%	32	1%	31	0%
74	34	3%	24	62%	51	7%	71	0%	49	1%	58	0%
75	38	3%	63	52%	18	6%	72	0%	13	0%	30	0%
State		6%		76%		11%		2%		3%		1%

Red line indicates state average.

Table 17 – TRAVEL TIME TO WORK

Rank	Percentage of Workers Age 16+ Who Do Not Work at Home, by Travel Time (see Figures 17.1 to 17.3)									
	0-14 Minutes		15-29 Minutes		30-44 Minutes		45-59 Minutes		60+ Minutes	
	District	Percent	District	Percent	District	Percent	District	Percent	District	Percent
1	72	66%	39	59%	2	32%	2	14%	2	12%
2	4	64%	46	56%	42	31%	21	13%	21	10%
3	69	63%	36	55%	38	30%	52	10%	58	10%
4	73	61%	30	53%	52	29%	68	10%	68	10%
5	70	58%	40	52%	53	28%	14	9%	67	9%
6	3	57%	35	51%	41	28%	15	9%	7	8%
7	62	57%	37	51%	21	26%	13	9%	55	7%
8	58	55%	34	51%	18	25%	53	9%	53	7%
9	55	55%	28	51%	49	25%	54	8%	1	7%
10	75	51%	12	50%	50	25%	16	8%	9	7%
11	48	47%	22	50%	27	24%	6	8%	14	7%
12	63	46%	23	50%	22	23%	41	8%	8	7%
13	74	46%	43	50%	15	22%	27	7%	29	7%
14	60	45%	44	49%	51	22%	42	7%	65	7%
15	5	45%	9	49%	32	22%	11	7%	73	7%
16	61	41%	31	48%	30	22%	58	7%	69	6%
17	59	41%	33	48%	19	21%	50	7%	17	6%
18	24	40%	49	48%	43	21%	12	7%	72	6%
19	54	40%	20	48%	47	21%	7	6%	12	6%
20	64	40%	47	47%	6	21%	1	6%	5	6%
21	68	39%	45	47%	1	21%	56	6%	66	6%
22	1	39%	25	47%	17	20%	**10**	**6%**	6	6%
23	**10**	**38%**	13	47%	67	20%	38	6%	52	6%
24	8	37%	38	46%	54	20%	17	6%	13	6%
25	56	36%	74	45%	71	18%	47	6%	54	6%
26	57	35%	7	44%	16	18%	22	6%	61	6%
27	25	35%	50	44%	39	17%	29	6%	38	5%
28	29	35%	19	44%	45	17%	32	6%	15	5%
29	66	34%	32	43%	20	17%	57	6%	**10**	**5%**
30	16	34%	64	43%	33	17%	66	6%	11	5%
31	26	34%	18	42%	14	17%	51	5%	71	5%
32	11	34%	24	42%	56	16%	23	5%	57	5%
33	71	34%	51	42%	31	16%	26	5%	70	5%
34	65	34%	11	42%	46	16%	43	5%	23	4%
35	28	32%	65	42%	68	16%	49	5%	27	4%
36	14	31%	26	41%	26	16%	67	5%	42	4%
37	9	31%	59	41%	29	16%	72	5%	44	4%
38	21	30%	66	41%	35	16%	30	5%	64	4%
39	7	29%	57	40%	40	15%	34	5%	48	4%
40	67	29%	61	40%	34	15%	59	5%	3	4%
41	20	29%	42	40%	12	15%	5	5%	30	4%
42	17	29%	63	40%	65	15%	55	5%	45	4%
43	19	29%	71	39%	44	15%	18	4%	4	4%
44	36	28%	17	39%	37	14%	9	4%	50	4%
45	44	28%	8	38%	8	14%	44	4%	56	4%
46	31	28%	**10**	**38%**	13	14%	8	4%	16	4%
47	15	28%	56	38%	57	14%	36	4%	41	4%
48	37	28%	6	38%	66	13%	37	4%	63	4%
49	27	28%	5	38%	**10**	**13%**	19	4%	60	4%
50	6	28%	41	37%	23	13%	45	4%	24	4%
51	23	28%	27	37%	25	13%	33	4%	51	4%
52	45	27%	60	37%	28	12%	71	4%	31	4%
53	33	27%	67	37%	11	12%	40	4%	34	3%
54	53	27%	52	37%	7	12%	73	4%	26	3%
55	35	27%	29	37%	24	12%	46	4%	18	3%
56	51	27%	16	36%	60	11%	64	4%	22	3%
57	40	27%	75	36%	36	11%	31	4%	39	3%
58	32	26%	14	36%	58	11%	70	4%	32	3%
59	34	26%	15	36%	48	11%	20	3%	43	3%
60	18	25%	48	36%	59	10%	65	3%	47	3%
61	13	24%	62	34%	55	10%	25	3%	74	3%
62	41	23%	3	31%	61	10%	35	3%	59	3%
63	47	23%	2	30%	64	10%	60	3%	33	3%
64	12	22%	53	29%	9	9%	61	3%	35	3%
65	46	22%	1	27%	73	9%	28	3%	75	3%
66	43	21%	54	27%	69	9%	69	3%	20	3%
67	50	21%	68	25%	75	9%	39	3%	46	3%
68	49	20%	70	25%	70	9%	48	3%	37	3%
69	52	18%	4	25%	63	8%	62	2%	62	2%
70	42	18%	55	23%	3	7%	24	2%	19	2%
71	22	17%	21	20%	5	7%	4	2%	49	2%
72	30	17%	73	19%	4	6%	63	2%	40	2%
73	39	17%	69	19%	74	5%	3	2%	28	2%
74	38	13%	72	19%	72	5%	75	1%	25	2%
75	2	11%	58	17%	62	4%	74	1%	36	1%
State		33%		40%		16%		5%		5%

Red line indicates state average.

Table 18 – SOURCES OF HOUSEHOLD INCOME

Rank	Percentage of Aggregate Household Income, by Source (see Figures 18.1 to 18.3)															
	Wage or Salary		Self-employment		Interest, Dividends, or Net Rental		Social Security		Supplemental Security		Cash Public Assistance		Retirement		Other	
	District	Percent	District	Percent	District	Percent	District	Percent	District	Percent	District	Percent	District	Percent	District	Percent
1	2	89%	27	8%	37	10%	75	13%	9	1%	23	0%	74	15%	75	2%
2	42	88%	66	8%	54	10%	74	13%	23	1%	63	0%	62	11%	14	2%
3	6	88%	53	7%	24	9%	71	13%	72	1%	35	0%	72	9%	11	2%
4	52	88%	74	7%	46	8%	70	12%	75	1%	14	0%	73	9%	58	2%
5	38	87%	36	7%	74	8%	73	11%	73	1%	9	0%	11	9%	69	2%
6	22	85%	56	7%	48	8%	58	10%	7	1%	61	0%	16	9%	74	2%
7	15	84%	51	7%	28	7%	69	10%	43	1%	64	0%	71	9%	1	2%
8	26	84%	71	7%	55	7%	62	9%	26	1%	55	0%	75	8%	16	2%
9	31	84%	3	6%	4	7%	72	9%	35	1%	25	0%	7	8%	70	2%
10	33	84%	59	6%	36	7%	1	8%	21	1%	34	0%	10	8%	13	2%
11	64	84%	54	6%	61	7%	19	8%	10	1%	43	0%	12	8%	71	2%
12	41	83%	55	6%	19	6%	40	7%	58	1%	69	0%	21	8%	73	2%
13	50	83%	19	6%	25	6%	23	7%	33	1%	39	0%	46	8%	9	2%
14	14	83%	70	6%	8	6%	37	7%	69	1%	4	0%	8	8%	21	2%
15	63	83%	17	6%	3	6%	30	7%	64	1%	47	0%	13	7%	12	2%
16	44	83%	46	5%	71	6%	60	7%	30	1%	10	0%	70	7%	39	2%
17	35	83%	72	5%	65	6%	34	7%	38	1%	67	0%	1	7%	23	2%
18	20	83%	73	5%	27	6%	39	7%	55	1%	7	0%	9	7%	43	2%
19	51	82%	10	5%	10	6%	68	7%	14	1%	26	0%	19	7%	72	2%
20	25	82%	41	5%	75	5%	48	7%	22	1%	71	0%	29	7%	44	2%
21	47	82%	48	5%	18	5%	7	7%	8	1%	21	0%	58	6%	34	2%
22	23	81%	57	5%	62	5%	44	7%	70	1%	65	0%	69	6%	5	2%
23	34	81%	31	5%	73	5%	11	7%	1	1%	66	0%	17	6%	17	2%
24	32	81%	63	5%	49	5%	45	7%	71	1%	13	0%	60	6%	15	2%
25	57	81%	52	5%	51	5%	33	6%	34	1%	75	0%	30	6%	56	2%
26	43	81%	65	5%	40	5%	46	6%	66	1%	72	0%	4	6%	59	2%
27	12	80%	67	5%	56	5%	4	6%	61	1%	1	0%	14	6%	64	2%
28	13	80%	58	5%	72	5%	67	6%	25	1%	48	0%	43	6%	62	2%
29	39	80%	1	5%	20	5%	35	6%	44	1%	44	0%	48	5%	66	2%
30	5	80%	24	5%	32	5%	10	6%	31	0%	30	0%	3	5%	68	2%
31	16	80%	18	5%	17	4%	8	6%	29	0%	73	0%	61	5%	10	1%
32	67	80%	29	5%	53	4%	43	6%	57	0%	31	0%	68	5%	3	1%
33	45	80%	50	5%	63	4%	17	6%	13	0%	29	0%	49	5%	30	1%
34	59	80%	68	4%	45	4%	3	6%	11	0%	3	0%	36	5%	46	1%
35	9	80%	28	4%	5	4%	47	6%	39	0%	59	0%	15	5%	47	1%
36	68	80%	37	4%	60	4%	5	6%	40	0%	12	0%	39	5%	8	1%
37	65	79%	32	4%	59	4%	21	5%	24	0%	57	0%	53	5%	37	1%
38	27	79%	49	4%	57	4%	36	5%	47	0%	8	0%	40	5%	38	1%
39	28	79%	45	4%	13	4%	26	5%	12	0%	70	0%	56	5%	63	1%
40	18	79%	64	4%	66	3%	29	5%	19	0%	38	0%	66	5%	29	1%
41	21	79%	42	4%	29	3%	9	5%	68	0%	58	0%	5	5%	67	1%
42	49	79%	69	4%	47	3%	61	5%	56	0%	22	0%	37	5%	4	1%
43	30	78%	62	4%	50	3%	49	5%	20	0%	6	0%	67	5%	19	1%
44	29	78%	6	4%	34	3%	56	5%	62	0%	20	0%	34	5%	7	1%
45	40	78%	60	4%	69	3%	18	5%	3	0%	74	0%	18	4%	48	1%
46	53	78%	61	4%	35	3%	55	5%	59	0%	19	0%	54	4%	54	1%
47	60	77%	5	4%	7	3%	22	5%	74	0%	37	0%	44	4%	33	1%
48	61	77%	30	4%	21	3%	31	5%	37	0%	2	0%	24	4%	18	1%
49	66	77%	20	4%	9	3%	57	5%	4	0%	60	0%	50	4%	60	1%
50	7	77%	47	4%	26	3%	66	5%	67	0%	45	0%	23	4%	31	1%
51	24	77%	25	4%	30	3%	32	5%	32	0%	62	0%	65	4%	2	1%
52	55	77%	43	3%	11	3%	59	5%	42	0%	51	0%	33	4%	26	1%
53	4	77%	26	3%	64	3%	20	5%	45	0%	42	0%	45	4%	41	1%
54	56	76%	2	3%	67	3%	65	5%	16	0%	16	0%	28	4%	45	1%
55	8	76%	75	3%	15	3%	53	5%	15	0%	53	0%	47	4%	22	1%
56	11	76%	15	3%	41	2%	16	5%	17	0%	36	0%	57	4%	40	1%
57	17	76%	40	3%	1	2%	12	4%	48	0%	49	0%	41	4%	28	1%
58	3	75%	39	3%	39	2%	24	4%	5	0%	5	0%	32	4%	61	1%
59	1	75%	22	3%	16	2%	50	4%	60	0%	33	0%	59	4%	32	1%
60	54	75%	35	3%	70	2%	13	4%	53	0%	28	0%	55	3%	53	1%
61	36	74%	7	3%	12	2%	25	4%	6	0%	41	0%	22	3%	49	1%
62	58	73%	14	3%	38	2%	28	4%	49	0%	11	0%	27	3%	55	1%
63	69	73%	11	3%	68	2%	38	4%	2	0%	52	0%	25	3%	57	1%
64	48	73%	23	3%	58	2%	41	4%	63	0%	17	0%	35	3%	65	1%
65	10	73%	12	3%	23	2%	64	4%	65	0%	32	0%	64	3%	36	1%
66	19	72%	4	3%	52	2%	14	4%	46	0%	40	0%	31	3%	6	1%
67	37	72%	21	3%	6	2%	54	4%	27	0%	68	0%	20	3%	35	1%
68	46	71%	8	2%	44	2%	63	3%	41	0%	56	0%	38	3%	24	1%
69	70	70%	44	2%	43	2%	27	3%	36	0%	24	0%	42	3%	20	1%
70	72	69%	33	2%	22	2%	15	3%	18	0%	46	0%	63	3%	42	1%
71	62	69%	38	2%	33	1%	6	3%	54	0%	18	0%	2	3%	50	1%
72	73	67%	9	2%	42	1%	51	3%	52	0%	27	0%	51	2%	25	1%
73	75	66%	16	2%	31	1%	42	3%	28	0%	50	0%	26	2%	52	1%
74	71	64%	13	2%	2	1%	2	2%	50	0%	15	0%	6	2%	51	1%
75	74	54%	34	2%	14	1%	52	2%	51	0%	54	0%	52	2%	27	1%
State		78%		5%		4%		6%		0%		0%		5%		1%

Red line indicates state average.

Table 19 – HOUSEHOLD INCOME

Rank	Percentage of Households, by Household Income (see Figures 19.1 to 19.3)																	
	< $15,000		$15,000 - $29,999		$30,000 - $44,999		$45,000 - $59,999		$60,000 - $74,999		$75,000 - $99,999		$100,000 - $149,999		$150,000 - $199,999		$200,000+	
	District	Percent	District	Percent	District	Percent	District	Percent	District	Percent	District	Percent	District	Percent	District	Percent	District	Percent
1	63	18%	63	30%	35	20%	1	18%	30	17%	2	22%	52	29%	27	15%	27	21%
2	26	17%	4	22%	64	19%	22	17%	23	16%	7	20%	42	29%	50	15%	28	20%
3	72	16%	26	18%	58	19%	33	16%	43	16%	12	20%	41	28%	49	14%	51	19%
4	4	16%	35	18%	75	18%	64	16%	67	16%	43	20%	18	27%	51	14%	54	16%
5	25	16%	70	18%	26	18%	70	16%	2	15%	38	20%	2	27%	15	14%	36	16%
6	23	15%	69	17%	72	18%	47	16%	22	15%	14	20%	6	26%	41	14%	49	15%
7	73	14%	73	17%	23	18%	61	16%	12	14%	15	20%	32	26%	18	12%	50	14%
8	9	14%	34	16%	33	18%	38	16%	1	14%	52	20%	50	25%	32	11%	46	14%
9	35	13%	62	16%	4	17%	14	15%	47	14%	6	19%	15	25%	42	11%	53	14%
10	24	12%	24	16%	73	17%	71	15%	16	14%	30	19%	27	24%	36	11%	32	13%
11	64	12%	75	16%	74	17%	75	15%	38	14%	17	19%	49	24%	28	10%	41	10%
12	69	12%	23	16%	63	17%	35	15%	13	14%	21	19%	12	23%	6	10%	48	10%
13	**10**	**12%**	9	15%	1	16%	31	15%	7	14%	13	19%	66	23%	48	10%	18	10%
14	55	10%	72	15%	60	16%	8	15%	58	14%	22	19%	20	23%	46	9%	52	10%
15	40	10%	64	15%	71	16%	**10**	**15%**	19	14%	39	18%	56	23%	52	9%	37	9%
16	75	9%	71	15%	61	16%	44	15%	33	14%	31	18%	17	23%	65	9%	24	9%
17	8	9%	61	15%	34	16%	45	15%	21	13%	5	18%	29	23%	53	9%	15	8%
18	70	9%	58	14%	70	16%	34	15%	44	13%	16	18%	51	22%	54	9%	20	8%
19	58	8%	25	14%	3	15%	60	15%	39	13%	56	18%	13	22%	11	8%	42	8%
20	71	8%	**10**	**14%**	31	15%	3	14%	74	13%	29	18%	36	22%	2	8%	62	6%
21	44	8%	44	14%	9	15%	74	14%	31	13%	42	17%	46	21%	19	8%	19	6%
22	61	8%	3	13%	59	15%	21	14%	70	13%	67	17%	65	21%	56	8%	65	6%
23	59	8%	33	13%	**10**	**15%**	69	14%	64	13%	41	17%	28	21%	45	8%	57	6%
24	62	8%	40	12%	8	14%	67	14%	5	13%	55	17%	38	20%	20	7%	56	6%
25	68	7%	31	12%	37	14%	11	14%	9	12%	8	17%	68	20%	16	7%	74	6%
26	34	7%	74	12%	22	14%	59	14%	56	12%	45	17%	53	20%	13	7%	25	6%
27	33	7%	60	12%	24	14%	20	13%	3	12%	65	17%	45	20%	47	7%	17	5%
28	11	7%	37	11%	21	14%	5	13%	60	12%	66	17%	5	19%	12	7%	66	5%
29	3	7%	1	11%	38	14%	66	13%	69	12%	68	16%	48	19%	37	7%	45	5%
30	74	7%	55	11%	39	14%	65	13%	57	12%	40	16%	54	19%	57	7%	6	5%
31	48	7%	59	11%	11	14%	62	13%	75	12%	47	16%	57	19%	29	7%	16	4%
32	60	7%	7	11%	62	14%	9	13%	45	12%	71	16%	19	19%	17	7%	59	4%
33	16	7%	43	11%	14	14%	13	13%	11	12%	50	16%	43	19%	39	6%	5	4%
34	37	7%	68	10%	57	13%	26	13%	29	12%	20	16%	21	18%	**10**	**5%**	2	4%
35	7	7%	8	10%	68	13%	23	13%	66	12%	59	16%	55	18%	14	5%	**10**	**4%**
36	19	6%	39	10%	69	13%	19	13%	68	12%	3	16%	30	18%	67	5%	55	4%
37	31	6%	21	10%	40	13%	17	13%	71	12%	60	16%	14	18%	7	5%	39	4%
38	14	6%	57	10%	44	13%	40	13%	55	12%	57	16%	11	18%	5	5%	60	4%
39	46	6%	45	10%	25	13%	39	13%	52	12%	18	15%	67	18%	68	5%	11	4%
40	29	6%	48	10%	43	13%	30	13%	34	12%	53	15%	39	17%	62	5%	3	4%
41	54	6%	11	10%	30	13%	72	12%	6	12%	1	15%	40	17%	59	5%	47	4%
42	66	6%	67	10%	5	13%	16	12%	15	12%	58	15%	7	17%	74	5%	68	4%
43	21	6%	22	9%	19	13%	57	12%	61	12%	49	15%	22	17%	66	5%	29	4%
44	5	6%	47	9%	47	13%	24	12%	**10**	**11%**	61	15%	16	17%	38	5%	7	3%
45	28	6%	17	9%	13	12%	63	12%	14	11%	69	14%	44	17%	24	5%	8	3%
46	1	5%	5	9%	67	12%	58	12%	37	11%	32	14%	59	17%	60	5%	61	3%
47	67	5%	66	9%	16	12%	55	12%	8	11%	11	14%	8	16%	25	5%	40	3%
48	17	5%	30	9%	29	12%	43	12%	73	11%	19	14%	37	16%	31	5%	72	3%
49	47	5%	20	8%	56	12%	68	12%	65	11%	34	14%	47	16%	43	5%	44	3%
50	57	5%	29	8%	65	12%	7	12%	40	11%	33	14%	62	15%	21	5%	12	3%
51	56	5%	14	8%	55	12%	12	11%	59	11%	48	14%	31	14%	34	4%	63	3%
52	53	5%	16	8%	7	11%	25	11%	20	11%	44	14%	3	14%	9	4%	67	2%
53	30	5%	54	8%	48	11%	37	11%	4	11%	70	13%	74	14%	61	4%	14	2%
54	22	5%	12	8%	17	11%	56	11%	62	11%	36	13%	33	14%	30	4%	13	2%
55	45	5%	19	8%	45	10%	29	11%	35	11%	54	13%	60	14%	40	4%	75	2%
56	39	4%	53	8%	66	10%	4	11%	41	11%	75	13%	34	14%	55	4%	1	2%
57	65	4%	13	7%	46	10%	73	11%	42	11%	37	12%	1	14%	3	4%	30	2%
58	51	4%	38	7%	12	10%	2	11%	36	11%	46	12%	25	13%	44	4%	26	2%
59	20	4%	46	7%	54	9%	53	11%	18	11%	74	12%	24	13%	1	4%	34	2%
60	32	4%	28	7%	53	9%	6	10%	72	10%	9	12%	71	13%	73	3%	33	2%
61	36	4%	36	7%	20	9%	48	10%	25	10%	25	12%	69	13%	75	3%	9	2%
62	43	4%	32	7%	2	9%	36	10%	46	10%	35	12%	73	13%	8	3%	58	2%
63	27	4%	6	6%	18	9%	42	10%	26	10%	62	12%	58	12%	58	3%	43	2%
64	12	4%	65	6%	6	8%	46	10%	32	10%	**10**	**12%**	**10**	**12%**	71	3%	73	2%
65	50	3%	49	6%	28	8%	28	10%	54	10%	72	12%	61	12%	22	3%	4	2%
66	18	3%	56	6%	36	8%	54	9%	53	10%	73	12%	70	12%	4	3%	69	2%
67	13	3%	50	6%	32	7%	51	9%	50	10%	28	12%	9	11%	69	3%	31	2%
68	38	3%	15	5%	42	7%	41	9%	24	9%	51	12%	64	11%	72	3%	35	2%
69	6	3%	18	5%	49	6%	32	9%	48	9%	27	11%	75	11%	64	2%	71	2%
70	15	3%	52	5%	27	6%	52	8%	27	9%	26	11%	72	10%	33	2%	21	2%
71	49	3%	42	5%	52	6%	18	8%	51	9%	23	11%	26	9%	70	2%	64	1%
72	42	2%	51	4%	41	6%	15	8%	49	9%	4	10%	23	9%	63	2%	70	1%
73	2	2%	41	4%	15	5%	49	7%	17	8%	64	10%	4	8%	35	2%	38	1%
74	41	2%	27	3%	51	5%	50	6%	28	7%	24	9%	35	8%	26	2%	22	1%
75	52	1%	2	2%	50	5%	27	6%	63	6%	63	7%	63	5%	23	2%	23	1%
State		7%		11%		13%		12%		12%		15%		18%		6%		6%

Red line indicates state average.

Table 20 – POVERTY

Rank	Percentage of Households in Poverty, by Household Type (see Figures 20.1 to 20.3)							
	Family						Non-family Household	
	Married Couple		Male Householder		Female Householder			
	District	Percent	District	Percent	District	Percent	District	Percent
1	6	55%	36	20%	17	51%	25	84%
2	5	50%	14	16%	2	46%	24	83%
3	64	49%	42	15%	30	43%	46	73%
4	51	44%	33	14%	47	42%	63	66%
5	43	43%	1	14%	38	41%	20	62%
6	59	42%	67	14%	12	41%	28	62%
7	61	41%	15	13%	39	41%	8	59%
8	60	40%	22	11%	16	40%	45	58%
9	54	40%	49	11%	66	39%	40	58%
10	49	40%	23	10%	41	39%	50	57%
11	52	40%	21	10%	7	35%	18	57%
12	62	40%	31	9%	31	35%	4	56%
13	56	39%	37	9%	14	34%	9	55%
14	15	38%	2	9%	52	33%	37	54%
15	27	37%	39	8%	22	33%	57	53%
16	48	37%	9	7%	23	33%	32	52%
17	29	37%	18	7%	74	31%	48	52%
18	3	36%	55	7%	44	31%	35	51%
19	42	34%	17	6%	6	30%	26	51%
20	1	34%	24	6%	13	30%	68	49%
21	65	33%	35	6%	70	29%	72	49%
22	11	33%	30	5%	15	29%	73	49%
23	41	33%	64	5%	69	29%	19	48%
24	4	33%	48	5%	65	28%	34	47%
25	33	32%	47	5%	56	28%	55	46%
26	2	31%	54	5%	58	28%	71	46%
27	38	30%	32	5%	55	27%	43	45%
28	16	30%	59	5%	19	26%	11	45%
29	32	30%	**10**	**5%**	45	26%	**10**	**45%**
30	53	29%	38	5%	**10**	**26%**	70	45%
31	75	29%	5	4%	8	26%	36	45%
32	58	29%	69	4%	53	26%	75	45%
33	67	29%	8	4%	34	25%	13	44%
34	39	28%	62	4%	68	25%	29	44%
35	28	28%	20	4%	21	24%	69	43%
36	63	28%	68	4%	71	24%	44	43%
37	71	28%	58	4%	27	23%	74	43%
38	72	27%	75	4%	51	23%	61	43%
39	34	27%	7	4%	62	23%	21	43%
40	31	27%	11	4%	35	23%	53	41%
41	12	26%	72	4%	42	23%	54	41%
42	73	26%	73	4%	33	23%	3	40%
43	57	25%	53	3%	26	23%	60	40%
44	30	25%	61	3%	9	23%	27	40%
45	74	25%	29	3%	1	22%	58	39%
46	23	25%	57	3%	59	22%	7	38%
47	44	24%	43	3%	40	22%	65	37%
48	13	24%	56	3%	37	22%	67	36%
49	19	24%	26	3%	50	22%	66	34%
50	70	24%	12	3%	75	22%	62	33%
51	66	24%	71	3%	73	22%	22	33%
52	69	24%	66	2%	3	22%	64	33%
53	**10**	**24%**	46	2%	67	22%	14	33%
54	26	24%	44	2%	18	21%	51	33%
55	47	24%	25	2%	72	20%	23	32%
56	7	23%	13	2%	57	19%	5	31%
57	21	23%	3	2%	60	18%	59	31%
58	36	23%	74	2%	11	18%	49	31%
59	22	23%	6	2%	49	18%	33	30%
60	68	22%	63	2%	20	17%	12	30%
61	50	21%	40	2%	29	16%	56	30%
62	35	20%	70	2%	5	15%	47	30%
63	55	20%	4	1%	54	14%	1	29%
64	40	18%	60	1%	61	13%	16	29%
65	14	17%	16	1%	32	13%	31	29%
66	20	16%	28	1%	64	13%	42	28%
67	9	16%	19	1%	36	12%	41	28%
68	45	16%	65	1%	4	10%	17	27%
69	46	16%	34	1%	46	9%	52	27%
70	18	16%	27	0%	43	9%	30	26%
71	17	15%	27	0%	28	9%	38	24%
72	37	15%	27	0%	25	8%	39	23%
73	8	11%	27	0%	24	6%	15	20%
74	25	6%	27	0%	48	6%	2	14%
75	24	5%	27	0%	63	5%	6	13%
State		27%		5%		22%		46%

Red line indicates state average.

Table 21 – FOOD STAMPS BY POVERTY STATUS

Rank	Percentage of Households, by Poverty and Receipt of Food Stamps (see Figures 21.1 to 21.3)							
	In Poverty				Not in Poverty			
	Received Food Stamps		Did Not Receive Food Stamps		Received Food Stamps		Did Not Receive Food Stamps	
	District	Percent	District	Percent	District	Percent	District	Percent
1	23	10%	63	38%	14	9%	41	96%
2	**10**	**9%**	4	19%	30	8%	52	96%
3	26	9%	72	15%	38	8%	50	95%
4	9	8%	25	13%	33	8%	36	95%
5	69	7%	26	13%	35	8%	18	94%
6	35	7%	48	12%	9	7%	32	94%
7	72	6%	73	12%	71	7%	42	94%
8	33	6%	23	12%	23	6%	27	94%
9	4	6%	64	12%	26	6%	49	93%
10	64	6%	61	11%	62	6%	2	93%
11	34	5%	24	11%	31	6%	53	93%
12	55	5%	35	10%	43	6%	51	93%
13	31	5%	58	10%	70	6%	15	92%
14	59	5%	9	10%	39	6%	45	92%
15	30	5%	75	9%	21	5%	54	92%
16	73	5%	3	9%	**10**	**5%**	28	92%
17	25	5%	62	9%	22	5%	6	92%
18	68	5%	**10**	**9%**	67	5%	46	91%
19	70	5%	60	8%	64	5%	56	91%
20	44	4%	8	8%	61	5%	12	90%
21	3	4%	69	8%	69	5%	19	90%
22	61	4%	40	8%	13	5%	20	90%
23	7	4%	55	7%	55	5%	13	90%
24	75	4%	28	7%	72	5%	11	90%
25	24	4%	70	7%	57	5%	37	90%
26	1	4%	59	7%	73	5%	17	90%
27	71	4%	31	7%	65	5%	65	90%
28	21	4%	54	7%	47	4%	5	90%
29	17	4%	71	6%	75	4%	74	88%
30	62	4%	47	6%	8	4%	29	88%
31	12	3%	57	6%	16	4%	1	88%
32	58	3%	29	6%	44	4%	66	88%
33	8	3%	44	6%	66	4%	16	87%
34	22	3%	67	6%	58	4%	43	87%
35	63	3%	74	6%	7	4%	57	87%
36	38	3%	7	6%	68	4%	68	87%
37	11	3%	16	6%	4	4%	21	87%
38	14	3%	19	6%	60	4%	39	87%
39	40	3%	46	6%	25	4%	47	87%
40	47	3%	39	5%	34	4%	67	86%
41	66	3%	34	5%	12	4%	22	86%
42	67	3%	5	5%	74	4%	40	86%
43	56	3%	37	5%	29	4%	7	86%
44	16	3%	51	5%	20	3%	60	86%
45	74	2%	22	5%	1	3%	34	85%
46	60	2%	66	5%	3	3%	44	85%
47	29	2%	14	5%	40	3%	59	85%
48	39	2%	20	5%	17	3%	38	85%
49	5	2%	43	5%	15	3%	8	85%
50	57	2%	33	5%	56	3%	48	85%
51	43	2%	1	5%	5	3%	3	84%
52	65	2%	53	5%	37	3%	71	83%
53	45	2%	68	4%	59	3%	14	83%
54	37	2%	6	4%	52	3%	24	83%
55	42	2%	30	4%	11	3%	55	83%
56	46	2%	11	4%	2	3%	70	83%
57	19	2%	56	4%	6	3%	58	83%
58	6	2%	45	4%	42	3%	30	83%
59	48	2%	21	4%	19	2%	75	83%
60	13	1%	13	4%	49	2%	31	82%
61	20	1%	65	4%	45	2%	62	82%
62	2	1%	27	4%	24	2%	33	81%
63	27	1%	49	4%	18	2%	69	80%
64	15	1%	36	4%	63	2%	61	80%
65	51	1%	38	3%	41	2%	73	79%
66	53	1%	50	3%	48	2%	25	79%
67	49	1%	32	3%	27	2%	64	78%
68	32	1%	15	3%	50	2%	**10**	**77%**
69	54	1%	2	3%	46	2%	9	75%
70	18	1%	17	3%	32	2%	35	75%
71	41	1%	18	3%	36	1%	72	74%
72	36	0%	12	2%	53	1%	23	73%
73	28	0%	42	2%	51	1%	26	73%
74	50	0%	41	2%	28	1%	4	71%
75	52	0%	52	2%	54	1%	63	57%
State		3%		7%		4%		86%

Red line indicates state average.

Table 22 – FOOD STAMPS AND CASH PUBLIC ASSISTANCE

Rank	Percentage of Households Receiving, or Not Receiving, Food Stamps or Cash Public Assistance (see Figures 22.1 to 22.3)			
	Received Food Stamps or Cash Public Assistance		Did Not Receive Food Stamps or Cash Public Assistance	
	District	Percent	District	Percent
1	23	17%	28	98%
2	9	17%	54	98%
3	35	16%	50	98%
4	**10**	**15%**	36	98%
5	26	15%	51	97%
6	33	14%	32	97%
7	30	14%	53	97%
8	14	13%	18	97%
9	69	13%	27	97%
10	38	12%	41	97%
11	64	11%	52	97%
12	72	11%	49	96%
13	31	11%	46	96%
14	55	11%	48	96%
15	71	11%	19	96%
16	70	11%	2	96%
17	4	10%	15	95%
18	73	10%	45	95%
19	62	10%	42	95%
20	21	10%	37	95%
21	34	9%	6	95%
22	61	9%	20	95%
23	22	9%	5	94%
24	44	9%	56	94%
25	75	9%	11	94%
26	25	9%	63	94%
27	43	9%	13	94%
28	68	9%	24	94%
29	7	9%	29	93%
30	67	8%	60	93%
31	3	8%	40	93%
32	39	8%	74	93%
33	8	8%	57	93%
34	59	8%	65	93%
35	47	8%	16	93%
36	58	8%	12	92%
37	17	8%	1	92%
38	66	8%	66	92%
39	1	8%	17	92%
40	12	8%	58	92%
41	16	7%	47	92%
42	65	7%	59	92%
43	57	7%	8	92%
44	74	7%	39	92%
45	40	7%	3	92%
46	60	7%	67	92%
47	29	7%	7	91%
48	24	6%	68	91%
49	13	6%	43	91%
50	63	6%	25	91%
51	11	6%	75	91%
52	56	6%	44	91%
53	5	6%	22	91%
54	20	5%	61	91%
55	6	5%	34	91%
56	37	5%	21	90%
57	42	5%	62	90%
58	45	5%	73	90%
59	15	5%	4	90%
60	2	4%	70	89%
61	19	4%	71	89%
62	48	4%	55	89%
63	46	4%	31	89%
64	49	4%	72	89%
65	52	3%	64	89%
66	41	3%	38	88%
67	27	3%	69	87%
68	18	3%	14	87%
69	53	3%	30	86%
70	32	3%	33	86%
71	51	3%	26	85%
72	36	2%	**10**	**85%**
73	50	2%	35	84%
74	54	2%	9	83%
75	28	2%	23	83%
State		8%		92%

Red line indicates state average.

Table 23 – HOUSING

Rank	Percentage of Housing Units, by Type of Structure (see Figures 23.1 to 23.3)															
	House Detached		House Attached		2-4 Apts		5-19 Apts		20-49 Apts		50+ Apts		Mobile Home		Boat, RV, Van, etc.	
	District	Percent	District	Percent	District	Percent	District	Percent	District	Percent	District	Percent	District	Percent	District	Percent
1	49	92%	51	16%	4	27%	63	35%	24	17%	24	25%	69	14%	23	2%
2	27	91%	52	13%	25	21%	35	30%	63	16%	26	15%	55	13%	29	0%
3	39	91%	64	13%	64	18%	34	22%	26	9%	25	13%	70	12%	57	0%
4	12	90%	61	12%	63	16%	44	19%	35	8%	35	10%	73	12%	15	0%
5	38	90%	60	12%	60	16%	37	18%	44	7%	9	8%	62	10%	69	0%
6	15	90%	44	12%	40	14%	24	17%	16	7%	54	8%	33	9%	8	0%
7	30	89%	6	11%	26	14%	23	16%	43	7%	40	7%	68	8%	71	0%
8	13	88%	37	11%	**10**	**13%**	40	16%	47	7%	63	7%	53	8%	20	0%
9	36	87%	59	10%	24	13%	64	15%	23	6%	50	7%	31	8%	4	0%
10	41	85%	54	10%	59	13%	45	15%	45	6%	45	5%	71	7%	50	0%
11	2	85%	3	10%	61	12%	57	14%	33	6%	34	5%	72	6%	68	0%
12	32	85%	40	10%	35	12%	26	13%	42	6%	46	5%	29	6%	1	0%
13	58	84%	47	9%	33	12%	61	12%	28	6%	4	5%	34	6%	49	0%
14	22	84%	5	9%	19	12%	16	12%	40	5%	53	4%	58	6%	73	0%
15	1	83%	65	9%	75	12%	75	12%	25	5%	33	4%	16	6%	11	0%
16	73	83%	57	9%	3	11%	33	12%	9	5%	32	4%	9	5%	74	0%
17	67	82%	50	9%	9	10%	72	11%	4	5%	51	4%	74	5%	67	0%
18	66	82%	11	9%	56	9%	54	11%	64	5%	44	4%	21	5%	55	0%
19	74	82%	18	9%	57	9%	4	11%	48	5%	16	4%	20	5%	70	0%
20	5	82%	72	8%	34	9%	9	11%	31	5%	48	4%	47	4%	27	0%
21	21	81%	48	8%	44	9%	59	10%	**10**	**4%**	19	4%	15	4%	16	0%
22	29	81%	46	8%	23	9%	47	10%	61	4%	47	3%	11	4%	53	0%
23	68	80%	31	8%	69	9%	46	10%	54	4%	37	3%	64	4%	2	0%
24	56	80%	8	8%	72	9%	25	9%	11	4%	28	3%	3	3%	3	0%
25	17	79%	35	8%	37	9%	48	9%	20	4%	11	3%	5	3%	5	0%
26	42	79%	45	8%	11	8%	60	9%	34	4%	60	3%	1	3%	6	0%
27	7	78%	41	8%	28	8%	31	9%	59	4%	57	3%	26	3%	7	0%
28	65	78%	75	7%	65	8%	8	9%	37	4%	18	3%	44	3%	9	0%
29	53	77%	66	7%	66	8%	3	8%	60	3%	64	3%	67	3%	**10**	**0%**
30	70	76%	34	7%	7	7%	14	8%	46	3%	23	3%	61	3%	12	0%
31	71	76%	33	7%	14	7%	19	8%	52	3%	61	3%	43	3%	13	0%
32	18	76%	43	7%	8	7%	20	8%	75	3%	**10**	**3%**	7	3%	14	0%
33	52	75%	63	7%	17	7%	2	7%	22	3%	43	3%	32	3%	17	0%
34	14	75%	16	6%	31	7%	6	7%	57	3%	52	2%	13	3%	18	0%
35	6	74%	56	6%	55	7%	42	7%	50	3%	20	2%	8	3%	19	0%
36	62	74%	19	6%	48	7%	51	6%	71	3%	14	2%	23	3%	21	0%
37	50	74%	20	6%	20	7%	**10**	**6%**	8	3%	62	2%	60	2%	22	0%
38	28	73%	26	6%	1	7%	17	6%	18	3%	7	2%	14	2%	24	0%
39	69	72%	2	6%	16	7%	50	6%	14	2%	3	2%	75	2%	25	0%
40	55	70%	42	6%	46	6%	43	6%	32	2%	72	2%	17	2%	26	0%
41	43	70%	62	6%	12	6%	11	6%	3	2%	75	2%	52	2%	28	0%
42	8	69%	9	5%	67	6%	55	5%	21	2%	59	2%	22	2%	30	0%
43	51	69%	**10**	**5%**	29	6%	28	5%	19	2%	15	2%	35	2%	31	0%
44	20	68%	71	5%	36	5%	71	4%	55	2%	39	2%	38	2%	32	0%
45	19	68%	7	5%	43	5%	18	4%	6	2%	6	1%	59	2%	33	0%
46	**10**	**68%**	27	5%	54	5%	70	4%	72	2%	41	1%	65	1%	34	0%
47	46	68%	28	5%	70	5%	58	4%	17	1%	8	1%	56	1%	35	0%
48	48	67%	30	5%	18	4%	1	4%	53	1%	49	1%	4	1%	36	0%
49	11	66%	74	5%	45	4%	62	4%	70	1%	31	1%	18	1%	37	0%
50	3	63%	21	5%	62	4%	67	3%	29	1%	17	1%	57	1%	38	0%
51	47	63%	22	5%	21	4%	7	3%	68	1%	29	1%	6	1%	39	0%
52	31	63%	67	5%	47	4%	22	3%	58	1%	74	1%	30	1%	40	0%
53	54	62%	4	5%	74	4%	49	3%	36	1%	71	1%	37	1%	41	0%
54	75	61%	68	4%	58	4%	41	3%	62	1%	27	1%	66	1%	42	0%
55	72	61%	53	4%	6	3%	38	3%	5	1%	36	1%	41	1%	43	0%
56	45	61%	36	4%	13	3%	21	3%	27	1%	42	1%	45	1%	44	0%
57	57	60%	39	3%	5	3%	68	3%	49	1%	1	1%	25	1%	45	0%
58	23	60%	13	3%	51	3%	53	3%	51	1%	69	1%	54	1%	46	0%
59	59	59%	38	3%	71	3%	65	3%	39	1%	12	0%	51	1%	47	0%
60	16	58%	14	3%	30	3%	56	2%	1	1%	21	0%	39	0%	48	0%
61	9	55%	17	3%	22	3%	69	2%	38	1%	68	0%	19	0%	51	0%
62	60	55%	25	3%	68	3%	74	2%	65	1%	22	0%	12	0%	52	0%
63	37	55%	55	3%	73	3%	29	2%	7	1%	65	0%	36	0%	54	0%
64	61	53%	24	3%	53	3%	36	2%	69	1%	55	0%	48	0%	56	0%
65	33	49%	29	3%	52	2%	30	2%	67	1%	38	0%	40	0%	58	0%
66	40	48%	32	3%	39	2%	32	2%	13	1%	13	0%	46	0%	59	0%
67	25	48%	15	2%	27	2%	52	2%	66	0%	2	0%	42	0%	60	0%
68	34	47%	23	2%	2	2%	73	1%	12	0%	5	0%	**10**	**0%**	61	0%
69	44	47%	12	2%	41	2%	13	1%	74	0%	30	0%	2	0%	62	0%
70	4	47%	49	2%	42	2%	5	1%	73	0%	56	0%	28	0%	63	0%
71	64	42%	1	2%	32	1%	15	1%	41	0%	58	0%	49	0%	64	0%
72	26	41%	69	1%	50	1%	12	1%	56	0%	70	0%	24	0%	65	0%
73	35	31%	70	1%	38	1%	39	1%	2	0%	66	0%	27	0%	66	0%
74	24	25%	73	1%	49	1%	66	1%	15	0%	67	0%	50	0%	72	0%
75	63	19%	58	1%	15	1%	27	0%	30	0%	73	0%	63	0%	75	0%
State		69%		6%		7%		8%		3%		3%		3%		0%

Red line indicates state average.

Bracketed districts indicate districts that are tied in rank.

Table 24 – HOME OWNERSHIP

Rank	Percentage of Occupied Housing Units, by Owned or Rented (see Figures 24.1 to 24.3)			
	Owner-Occupied		Renter-Occupied	
	District	Percent	District	Percent
1	15	91%	63	86%
2	27	89%	35	65%
3	41	88%	24	64%
4	49	87%	26	63%
5	12	87%	4	59%
6	2	87%	64	58%
7	39	85%	25	55%
8	18	85%	61	46%
9	13	85%	23	45%
10	32	84%	9	44%
11	52	84%	44	43%
12	67	82%	40	43%
13	29	82%	34	42%
14	38	82%	33	42%
15	21	82%	60	41%
16	36	82%	72	40%
17	53	82%	16	40%
18	5	81%	**10**	**39%**
19	56	81%	75	39%
20	17	80%	59	37%
21	42	80%	45	35%
22	7	79%	3	34%
23	65	79%	62	33%
24	30	79%	47	33%
25	22	79%	48	32%
26	50	78%	57	32%
27	73	78%	37	31%
28	55	78%	31	30%
29	51	78%	54	30%
30	66	78%	69	28%
31	74	77%	14	27%
32	6	77%	11	27%
33	46	77%	43	27%
34	68	77%	70	26%
35	1	77%	19	26%
36	71	76%	8	26%
37	58	76%	28	26%
38	20	75%	20	25%
39	28	74%	58	24%
40	8	74%	71	24%
41	19	74%	1	23%
42	70	74%	68	23%
43	43	73%	46	23%
44	11	73%	6	23%
45	14	73%	74	23%
46	69	72%	66	22%
47	54	70%	51	22%
48	31	70%	55	22%
49	37	69%	73	22%
50	57	68%	50	22%
51	48	68%	22	21%
52	47	67%	30	21%
53	62	67%	65	21%
54	3	66%	7	21%
55	45	65%	42	20%
56	59	63%	17	20%
57	75	61%	56	19%
58	**10**	**61%**	5	19%
59	16	60%	53	18%
60	72	60%	36	18%
61	60	59%	21	18%
62	33	58%	38	18%
63	34	58%	29	18%
64	40	57%	67	18%
65	44	57%	52	16%
66	9	56%	32	16%
67	23	55%	13	15%
68	61	54%	18	15%
69	25	45%	39	15%
70	64	42%	2	13%
71	4	41%	12	13%
72	26	37%	49	13%
73	24	36%	41	12%
74	35	35%	27	11%
75	63	14%	15	9%
State		70%		30%

Red line indicates state average.

Table 25 – MORTGAGE STATUS

Rank	Percentage of Owner-Occupied Housing Units, by Mortgage Status (see Figures 25.1 to 25.3)									
	Mortgage No 2nd Mortgage No Home Equity		Mortgage 2nd Mortgage No Home Equity		Mortgage No 2nd Mortgage Home Equity		Mortgage 2nd Mortgage Home Equity		No Mortgage	
	District	Percent	District	Percent	District	Percent	District	Percent	District	Percent
1	2	78%	22	7%	28	15%	1	1%	73	54%
2	52	78%	39	6%	51	13%	3	1%	69	44%
3	42	77%	31	6%	41	12%	62	1%	70	43%
4	6	73%	12	5%	27	11%	53	1%	55	43%
5	22	72%	38	5%	50	11%	7	1%	74	41%
6	14	70%	23	5%	36	11%	29	1%	37	39%
7	38	69%	51	5%	15	11%	48	1%	63	39%
8	21	68%	9	5%	18	10%	39	1%	58	38%
9	13	68%	14	5%	56	10%	38	1%	48	37%
10	64	68%	30	5%	46	9%	11	1%	75	37%
11	26	67%	13	5%	54	9%	47	1%	36	37%
12	15	67%	35	4%	17	9%	56	1%	60	36%
13	41	67%	34	4%	48	9%	35	1%	28	36%
14	25	66%	56	4%	49	9%	50	1%	19	36%
15	57	66%	8	4%	53	9%	6	1%	71	36%
16	43	66%	7	4%	32	8%	31	0%	72	36%
17	47	65%	21	4%	11	8%	54	0%	1	35%
18	12	65%	16	4%	47	8%	63	0%	24	35%
19	31	65%	48	4%	66	8%	36	0%	4	35%
20	35	64%	26	4%	42	8%	57	0%	46	35%
21	67	63%	67	4%	29	8%	51	0%	62	35%
22	45	63%	66	4%	24	8%	65	0%	3	34%
23	**10**	**63%**	2	4%	61	8%	71	0%	11	34%
24	23	63%	11	4%	52	8%	4	0%	17	33%
25	20	63%	6	4%	65	8%	45	0%	49	33%
26	59	62%	15	4%	62	8%	46	0%	33	33%
27	39	62%	45	3%	2	7%	32	0%	34	33%
28	66	62%	29	3%	20	7%	21	0%	68	32%
29	30	61%	**10**	**3%**	57	7%	40	0%	44	32%
30	32	61%	61	3%	19	7%	73	0%	40	32%
31	5	61%	17	3%	75	7%	61	0%	54	32%
32	68	61%	65	3%	7	7%	18	0%	61	32%
33	65	61%	33	3%	25	7%	17	0%	8	31%
34	16	61%	20	3%	12	7%	30	0%	29	30%
35	9	61%	47	3%	58	7%	8	0%	53	30%
36	33	60%	64	3%	9	7%	23	0%	5	30%
37	44	60%	43	3%	39	7%	66	0%	18	29%
38	7	60%	27	3%	3	7%	69	0%	16	29%
39	50	60%	5	3%	59	7%	5	0%	**10**	**29%**
40	40	59%	41	3%	6	7%	22	0%	59	28%
41	51	59%	4	3%	63	7%	44	0%	45	28%
42	27	59%	59	3%	44	7%	49	0%	7	28%
43	18	59%	57	3%	60	6%	52	0%	65	28%
44	8	59%	3	3%	16	6%	27	0%	32	28%
45	56	58%	72	3%	67	6%	67	0%	56	28%
46	53	58%	42	2%	14	6%	28	0%	9	27%
47	34	58%	40	2%	13	6%	9	0%	30	27%
48	29	57%	19	2%	30	6%	70	0%	23	27%
49	72	57%	50	2%	40	6%	41	0%	20	27%
50	54	57%	62	2%	5	6%	75	0%	27	27%
51	61	57%	24	2%	37	6%	13	0%	50	27%
52	4	57%	68	2%	38	6%	60	0%	35	27%
53	1	57%	60	2%	71	6%	58	0%	26	26%
54	49	56%	25	2%	8	6%	64	0%	67	26%
55	71	56%	63	2%	74	6%	19	0%	43	26%
56	3	55%	1	2%	34	6%	20	0%	66	26%
57	60	55%	69	2%	43	5%	43	0%	31	25%
58	24	55%	18	2%	4	5%	37	0%	25	24%
59	17	54%	53	2%	55	5%	**10**	**0%**	64	24%
60	19	54%	74	2%	64	5%	24	0%	39	24%
61	75	54%	52	2%	35	5%	25	0%	57	24%
62	62	54%	32	2%	21	5%	34	0%	12	23%
63	58	53%	71	2%	68	5%	16	0%	47	23%
64	46	53%	49	2%	23	5%	74	0%	21	22%
65	11	53%	46	2%	**10**	**5%**	12	0%	51	22%
66	37	53%	37	2%	45	5%	42	0%	13	21%
67	70	52%	55	2%	1	5%	59	0%	38	19%
68	63	52%	44	2%	72	4%	2	0%	15	19%
69	74	51%	75	2%	31	4%	15	0%	41	19%
70	69	51%	54	2%	70	4%	68	0%	14	18%
71	36	51%	58	1%	33	4%	72	0%	22	18%
72	55	50%	36	1%	69	3%	14	0%	6	16%
73	48	49%	70	1%	22	3%	26	0%	42	12%
74	28	48%	73	1%	73	3%	33	0%	52	12%
75	73	41%	28	1%	26	3%	55	0%	2	10%
State		60%		3%		7%		0%		29%

Red line indicates state average.

Bracketed districts indicate districts that are tied in rank.

Table 26 – YEAR MOVED INTO UNIT

Rank	Percentage of Population, by Occupant Type and Length of Occupancy (see Figures 26.1 to 26.3)											
	Owner Occupied						Renter Occupied					
	Moved in Before 2010		Moved in 2010-2014		Moved in After 2014		Moved in Before 2010		Moved in 2010-2014		Moved in After 2014	
	District	Percent	District	Percent	District	Percent	District	Percent	District	Percent	District	Percent
1	73	59%	2	35%	2	20%	26	10%	35	33%	63	50%
2	12	59%	6	32%	52	17%	35	10%	63	29%	4	28%
3	32	59%	15	29%	6	15%	25	9%	26	28%	24	26%
4	49	59%	52	28%	72	15%	33	9%	25	26%	35	24%
5	46	57%	18	28%	29	14%	**10**	**8%**	24	25%	64	23%
6	5	56%	67	25%	74	13%	60	7%	4	24%	26	22%
7	36	55%	55	24%	42	13%	30	7%	64	24%	16	19%
8	39	55%	65	24%	15	13%	40	7%	23	23%	61	19%
9	41	55%	54	23%	62	13%	31	6%	40	21%	23	18%
10	27	55%	27	23%	21	13%	44	6%	75	21%	72	18%
11	17	53%	51	23%	66	12%	71	6%	44	20%	9	17%
12	43	53%	50	23%	71	12%	23	6%	34	19%	25	17%
13	56	53%	62	23%	13	12%	24	6%	72	19%	34	17%
14	30	52%	21	23%	53	12%	45	6%	61	19%	44	17%
15	13	52%	42	22%	59	12%	47	5%	**10**	**17%**	75	16%
16	58	52%	8	21%	9	12%	73	5%	62	17%	40	16%
17	70	51%	22	21%	20	12%	22	5%	33	17%	59	16%
18	11	51%	56	21%	65	12%	70	5%	37	16%	3	15%
19	29	51%	17	21%	41	11%	58	5%	45	16%	48	15%
20	19	51%	49	21%	38	11%	46	5%	9	15%	60	14%
21	18	51%	7	21%	27	11%	54	5%	60	15%	33	14%
22	1	51%	66	21%	67	11%	37	5%	71	15%	31	14%
23	50	50%	41	21%	14	11%	61	5%	28	15%	47	14%
24	15	50%	14	20%	51	11%	68	5%	59	15%	62	13%
25	7	50%	29	20%	22	11%	75	5%	14	15%	**10**	**13%**
26	53	49%	38	20%	64	11%	69	4%	16	14%	45	13%
27	21	49%	53	20%	68	10%	9	4%	57	14%	54	11%
28	38	49%	32	20%	54	10%	14	4%	1	13%	57	11%
29	68	49%	13	20%	50	10%	64	4%	3	13%	69	11%
30	55	49%	68	20%	12	10%	48	4%	54	13%	43	10%
31	47	49%	39	20%	57	10%	57	4%	74	13%	58	10%
32	67	48%	71	19%	36	10%	1	4%	43	12%	37	10%
33	51	48%	74	19%	5	10%	34	4%	47	12%	20	10%
34	69	48%	12	19%	19	10%	56	4%	48	12%	28	9%
35	20	48%	20	19%	8	10%	63	4%	66	12%	74	9%
36	28	47%	5	19%	7	10%	62	4%	8	12%	6	9%
37	48	47%	3	19%	75	10%	36	4%	19	11%	42	9%
38	22	47%	69	18%	31	10%	13	4%	11	11%	8	9%
39	42	47%	59	18%	28	9%	32	4%	70	11%	51	9%
40	37	46%	57	18%	11	9%	38	4%	31	11%	11	9%
41	66	46%	36	18%	18	9%	43	3%	69	11%	70	8%
42	45	46%	1	18%	16	9%	19	3%	53	11%	7	8%
43	8	45%	28	17%	32	9%	67	3%	55	11%	19	8%
44	65	44%	70	17%	34	9%	4	3%	20	11%	73	8%
45	60	43%	31	17%	1	9%	3	3%	58	10%	17	8%
46	14	43%	11	17%	60	8%	72	3%	30	10%	68	8%
47	74	43%	75	16%	39	8%	39	3%	46	10%	46	8%
48	3	43%	58	16%	17	8%	8	3%	65	10%	22	8%
49	57	43%	19	16%	56	8%	53	3%	38	10%	55	7%
50	31	42%	30	16%	**10**	**8%**	59	3%	7	9%	71	7%
51	33	42%	37	16%	49	8%	55	3%	6	9%	65	7%
52	52	41%	43	15%	61	8%	11	3%	21	9%	50	7%
53	16	41%	46	15%	69	8%	65	3%	56	9%	30	7%
54	71	40%	**10**	**15%**	3	7%	74	2%	68	8%	14	7%
55	9	40%	16	15%	40	7%	66	2%	73	8%	5	7%
56	23	38%	48	15%	30	7%	51	2%	22	8%	1	6%
57	**10**	**38%**	72	14%	70	7%	29	2%	2	8%	66	6%
58	54	38%	33	14%	37	7%	17	2%	52	8%	38	6%
59	34	38%	45	14%	44	7%	7	2%	50	8%	39	6%
60	61	37%	44	14%	48	7%	16	2%	49	8%	36	6%
61	40	37%	47	14%	58	7%	28	2%	42	8%	56	6%
62	59	37%	34	13%	25	7%	41	2%	5	8%	13	6%
63	44	36%	73	13%	24	7%	50	2%	39	8%	12	5%
64	75	33%	4	13%	73	6%	21	2%	29	7%	29	5%
65	2	33%	40	12%	47	6%	52	2%	17	7%	18	5%
66	6	32%	61	12%	45	6%	20	2%	51	7%	41	5%
67	72	32%	64	12%	46	6%	5	2%	67	7%	67	5%
68	62	30%	60	12%	4	6%	6	2%	36	7%	52	5%
69	25	29%	25	12%	55	6%	18	1%	13	7%	21	5%
70	26	28%	9	11%	43	6%	27	1%	32	6%	15	5%
71	4	27%	24	11%	33	5%	12	1%	18	6%	53	5%
72	64	26%	23	10%	35	5%	15	1%	27	6%	49	4%
73	24	26%	26	9%	23	4%	42	1%	41	6%	27	4%
74	35	20%	35	8%	26	4%	2	1%	12	5%	2	4%
75	63	9%	63	5%	63	2%	49	1%	15	2%	32	3%
State		44%		19%		10%		4%		13%		11%

Red line indicates state average.

Table 27 – MOVED IN PAST YEAR

Rank	Percentage of Population Age 1+, by Moved in the Past Year (see Figures 27.1 to 27.3)													
	Lived in Same House 1 Year Ago		Moved from Same City		Moved within Same County, but Different City		Moved from Different County within Utah		Moved from Another Western State		Moved from a Non-western State		Moved from Abroad	
	District	Percent	District	Percent	District	Percent	District	Percent	District	Percent	District	Percent	District	Percent
1	36	89%	63	24%	35	12%	58	10%	63	9%	63	6%	63	9%
2	73	89%	4	13%	59	11%	9	8%	72	6%	24	4%	34	2%
3	41	89%	24	11%	45	11%	4	8%	48	4%	16	3%	4	2%
4	53	89%	64	11%	34	10%	21	7%	24	4%	54	3%	26	2%
5	12	89%	48	10%	44	10%	72	7%	4	4%	4	2%	46	2%
6	38	89%	25	9%	40	9%	20	7%	64	3%	11	2%	60	2%
7	32	89%	23	8%	37	9%	63	6%	23	3%	28	2%	24	2%
8	18	88%	9	8%	61	8%	19	6%	75	3%	40	2%	48	2%
9	5	88%	61	8%	39	8%	16	6%	71	3%	61	2%	28	1%
10	27	88%	26	8%	38	8%	24	5%	33	3%	25	2%	45	1%
11	43	88%	60	7%	2	8%	14	5%	16	3%	64	2%	15	1%
12	17	88%	75	7%	42	8%	13	5%	62	3%	59	2%	33	1%
13	67	88%	72	7%	65	8%	54	5%	35	3%	48	2%	61	1%
14	30	88%	**10**	**6%**	60	8%	29	5%	50	3%	62	2%	56	1%
15	29	88%	28	6%	57	8%	69	5%	58	3%	66	2%	31	1%
16	56	87%	8	6%	64	8%	2	5%	27	2%	44	2%	40	1%
17	49	87%	31	6%	3	7%	12	4%	54	2%	27	2%	64	1%
18	22	87%	16	6%	31	7%	11	4%	2	2%	75	2%	30	1%
19	55	87%	74	5%	22	7%	75	4%	61	2%	31	2%	35	1%
20	39	87%	47	5%	51	7%	64	4%	1	2%	53	2%	50	1%
21	46	87%	21	5%	67	7%	**10**	**4%**	15	2%	50	1%	57	1%
22	1	87%	33	5%	66	7%	74	4%	73	2%	26	1%	11	1%
23	71	87%	19	5%	43	6%	70	4%	74	2%	34	1%	25	1%
24	13	87%	59	5%	52	6%	6	4%	6	2%	45	1%	20	1%
25	15	87%	62	5%	46	6%	8	3%	3	2%	51	1%	9	1%
26	70	87%	70	4%	47	6%	68	3%	25	2%	6	1%	27	1%
27	50	86%	69	4%	16	6%	1	3%	28	2%	7	1%	23	1%
28	52	86%	7	4%	33	6%	55	3%	59	2%	32	1%	19	1%
29	68	86%	3	4%	20	6%	62	3%	9	2%	37	1%	13	1%
30	7	86%	54	4%	6	6%	25	3%	57	2%	8	1%	54	1%
31	69	85%	68	4%	30	6%	51	3%	56	2%	46	1%	37	1%
32	8	85%	66	4%	36	5%	48	3%	52	2%	74	1%	3	1%
33	14	85%	51	4%	26	5%	17	3%	26	2%	72	1%	66	1%
34	66	85%	1	4%	5	5%	60	3%	55	2%	60	1%	59	1%
35	47	85%	14	4%	32	5%	57	3%	37	2%	57	1%	44	1%
36	74	85%	22	4%	49	5%	3	3%	60	2%	35	1%	51	1%
37	11	85%	6	4%	50	5%	44	3%	31	2%	73	1%	8	1%
38	65	85%	58	3%	48	5%	49	3%	34	2%	29	1%	16	1%
39	42	84%	73	3%	63	5%	35	3%	68	2%	42	1%	5	1%
40	**10**	**84%**	43	3%	62	5%	59	3%	14	2%	41	1%	36	1%
41	6	84%	35	3%	41	5%	40	3%	44	2%	47	1%	52	1%
42	20	84%	55	3%	11	5%	18	3%	40	1%	20	1%	72	1%
43	19	84%	45	3%	7	5%	15	3%	32	1%	49	1%	**10**	**1%**
44	37	84%	30	3%	17	5%	52	3%	51	1%	33	1%	65	1%
45	28	83%	13	3%	56	4%	7	3%	17	1%	18	1%	58	0%
46	57	83%	15	3%	9	4%	53	3%	53	1%	3	1%	12	0%
47	51	83%	34	3%	27	4%	73	3%	70	1%	39	1%	62	0%
48	33	83%	42	3%	12	4%	71	3%	45	1%	36	1%	43	0%
49	54	83%	65	3%	23	4%	42	2%	20	1%	65	1%	49	0%
50	62	82%	40	3%	18	4%	41	2%	21	1%	1	1%	67	0%
51	3	82%	5	3%	55	4%	61	2%	18	1%	58	1%	68	0%
52	21	82%	56	3%	25	4%	65	2%	7	1%	21	1%	32	0%
53	2	82%	50	3%	13	4%	34	2%	65	1%	**10**	**1%**	18	0%
54	23	81%	57	3%	68	4%	26	2%	19	1%	70	1%	29	0%
55	31	81%	71	2%	4	4%	37	2%	22	1%	52	1%	53	0%
56	75	81%	44	2%	71	4%	56	2%	49	1%	5	1%	71	0%
57	58	81%	2	2%	69	4%	45	2%	46	1%	38	1%	55	0%
58	40	81%	18	2%	14	4%	28	2%	36	1%	71	1%	21	0%
59	44	81%	17	2%	24	4%	30	2%	67	1%	69	1%	74	0%
60	45	80%	67	2%	21	4%	47	2%	42	1%	17	1%	22	0%
61	34	79%	29	2%	15	4%	5	2%	69	1%	23	1%	17	0%
62	26	79%	32	2%	28	3%	33	2%	39	1%	15	1%	1	0%
63	25	79%	11	2%	19	3%	46	2%	8	1%	67	1%	38	0%
64	72	78%	27	2%	29	3%	67	2%	11	1%	19	1%	39	0%
65	60	77%	37	2%	53	3%	31	1%	47	1%	68	1%	73	0%
66	35	77%	36	2%	**10**	**3%**	66	1%	**10**	**1%**	56	1%	42	0%
67	16	77%	49	2%	70	3%	23	1%	30	1%	14	1%	47	0%
68	59	77%	53	2%	8	3%	50	1%	66	1%	2	1%	75	0%
69	9	76%	39	2%	54	3%	27	1%	5	1%	43	0%	69	0%
70	61	76%	52	2%	1	2%	32	1%	43	1%	55	0%	70	0%
71	48	74%	41	2%	75	2%	36	1%	29	1%	22	0%	6	0%
72	64	71%	12	1%	74	2%	43	1%	41	1%	12	0%	7	0%
73	24	70%	38	1%	58	2%	39	1%	13	1%	9	0%	41	0%
74	4	67%	46	1%	72	1%	38	0%	12	1%	30	0%	14	0%
75	63	41%	20	1%	73	1%	22	0%	38	0%	13	0%	2	0%
State		83%		4%		5%		3%		2%		1%		1%

Red line indicates state average.

Table 28 – VACANCY RATES

Rank	Percentage of Housing Units, by Vacancy (see Figures 28.1 to 28.3)			
	Housing Unit Vacant		Housing Unit Occupied	
	District	Percent	District	Percent
1	53	45%	38	98%
2	73	44%	2	98%
3	54	41%	56	98%
4	71	28%	15	98%
5	69	27%	30	98%
6	75	24%	42	98%
7	55	21%	39	98%
8	8	19%	41	98%
9	58	18%	13	98%
10	70	17%	43	97%
11	62	14%	12	97%
12	74	14%	31	97%
13	68	13%	66	97%
14	72	13%	20	97%
15	46	12%	49	97%
16	24	12%	17	97%
17	4	11%	47	96%
18	**10**	**9%**	22	96%
19	9	8%	18	96%
20	48	8%	6	96%
21	1	8%	57	96%
22	35	8%	34	96%
23	28	7%	50	96%
24	45	7%	51	96%
25	25	7%	67	96%
26	61	7%	32	96%
27	40	7%	23	95%
28	7	6%	37	95%
29	11	6%	21	95%
30	14	6%	64	95%
31	27	6%	52	95%
32	36	6%	19	95%
33	60	6%	26	95%
34	29	6%	5	95%
35	16	6%	44	95%
36	63	5%	33	95%
37	3	5%	59	95%
38	65	5%	65	95%
39	59	5%	3	95%
40	33	5%	63	95%
41	44	5%	16	94%
42	5	5%	29	94%
43	26	5%	60	94%
44	19	5%	36	94%
45	52	5%	27	94%
46	64	5%	14	94%
47	21	5%	11	94%
48	37	5%	7	94%
49	23	5%	40	93%
50	32	4%	61	93%
51	67	4%	25	93%
52	51	4%	45	93%
53	50	4%	28	93%
54	34	4%	35	92%
55	57	4%	1	92%
56	6	4%	48	92%
57	18	4%	9	92%
58	22	4%	**10**	**91%**
59	47	4%	4	89%
60	17	3%	24	88%
61	49	3%	46	88%
62	20	3%	72	87%
63	66	3%	68	87%
64	31	3%	74	86%
65	12	3%	62	86%
66	43	3%	70	83%
67	13	2%	58	82%
68	41	2%	8	81%
69	39	2%	55	79%
70	42	2%	75	76%
71	30	2%	69	73%
72	15	2%	71	72%
73	56	2%	54	59%
74	2	2%	73	56%
75	38	2%	53	55%
State		10%		90%

Red line indicates state average.