UTAH STATE LEGISLATURE

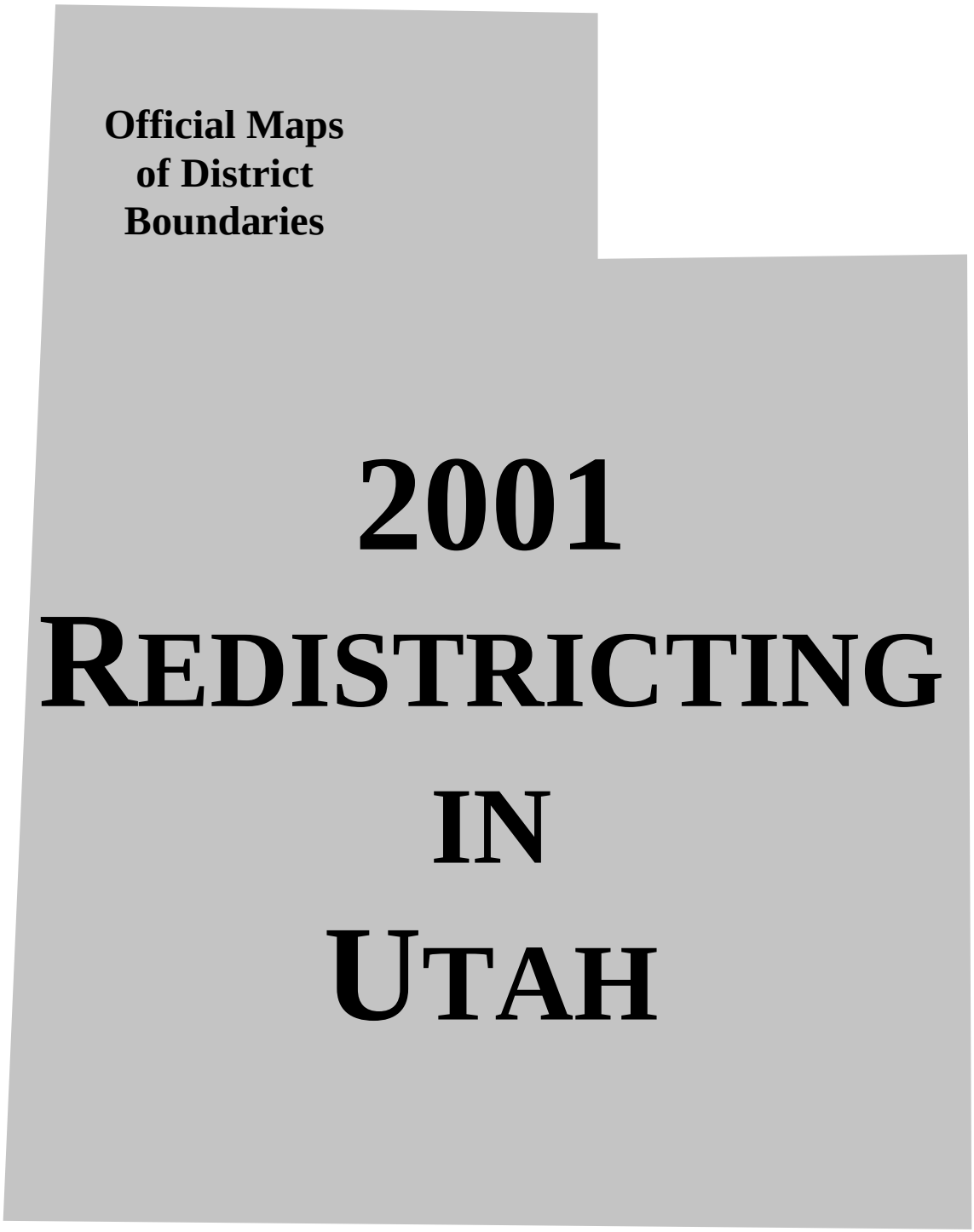

Official Maps of District Boundaries

2001 REDISTRICTING IN UTAH

OFFICE OF LEGISLATIVE RESEARCH AND GENERAL COUNSEL

2001 REDISTRICTING IN UTAH

OFFICIAL MAPS OF DISTRICT BOUNDARIES

Office of Legislative Research and General Counsel
436 State Capitol
P.O. Box 140121
Salt Lake City, Utah 84114-0121
(801) 538-1032
Fax: (801) 538-1712
http://www.le.state.ut.us

January 2002

ACKNOWLEDGMENTS

The Office of Legislative Research and General Counsel expresses appreciation to the Legislative Redistricting Committee, county clerks, and other dedicated individuals who have spent an extensive amount of time and effort helping to prepare the maps, redistricting plans, reports, and legislation. The 2001 redistricting has been completed because of their combined efforts and spirit of cooperation.

In addition to the hard work of the Legislative Redistricting Committee, I would like to acknowledge the work of the staff who have spent many hours, weeks, and months preparing the redistricting plans, reports, and legislation. Stewart E. Smith, John L. Fellows, Richard C. North, Joseph T. Wade, Mark D. Andrews, John Q. Cannon, Jerry D. Howe, Mark J Allred, Alicia Laughlin, and Cassandra Bauman served as the Legislative Redistricting Committee staff.

Appreciation is also expressed to the staff of Legislative Printing for their assistance in preparing and printing this report.

Michael E. Christensen, Director
Office of Legislative Research and General Counsel

TABLE OF CONTENTS

INTRODUCTION

Report Contents 1
Redistricting Process 1
Official Record 1
Statistical Terminology 2
Identification of Boundary Lines 2
Sample Map 3

CONGRESSIONAL

Three-Member Congressional Redistricting 5
Three-Member Congressional Incumbents 5
Three-Member Congressional Districts Population Summary 6

Four-Member Congressional Redistricting 7
Four-Member Congressional Incumbents 7
Four-Member Congressional Districts Population Summary 8

Map Index 9
Maps 10

SENATE

Senate Redistricting 107
Senate Incumbents 107
Senate Districts Population Summary 108
Map Index 110
Maps 111

HOUSE

House of Representative Redistricting 351
House of Representatives Incumbents 351
House of Representatives Districts Population Summary 354
Map Index 358
Maps 360

SCHOOL BOARD

State Board of Education Redistricting 793
State Board of Education Incumbents 793
State Board of Education Districts Population Summary 794
Map Index 796
Maps 797

INTRODUCTION

REPORT CONTENTS

This report contains the results of Utah's redistricting. The report is divided into four sections: Congressional, Senate, House of Representatives, and State Board of Education. Each section contains a table of contents, detailed maps of each district's boundaries, a summary showing the population of each new district, including deviation from the ideal district size, and a list of the counties or portions of counties within each district boundary.

REDISTRICTING PROCESS

The United States Constitution requires states to redistrict congressional and legislative boundaries every 10 years. The Utah Constitution requires each redistricting process to be completed by the general session following the receipt of the census data. The Utah Constitution also provides the Utah Legislature exclusive authority to redistrict congressional, legislative, and other state district boundaries. The redistricting process is subject to the legal parameters established by the United States and Utah Constitutions, state and federal laws, and case law.

The Legislative Redistricting Committee met regularly between April and September 2001 to make recommendations to the Legislature. For more detailed information and an account of the redistricting committee's work, see the Redistricting Committee Report, September 2001, available on the Legislature's homepage, http://www.le.state.ut.us or printed copies available in the Office of Legislative Research and General Counsel. The committee's report includes a detailed summary of legal requirements, the committee's procedural guidelines, redistricting principles, and committee recommendations.

When the Legislature met in September/October 2001 in its Second Special Session, it modified many of the districts recommended by the Redistricting Committee. The district maps included in this report represent the official district boundaries adopted by the Legislature.

OFFICIAL RECORD

Unless modified, district boundaries established by the Utah Legislature and represented in this report will be in effect for the 2002 elections and will remain in effect until the next redistricting process is completed.

The following bills from the 2001 Second Special Session contain the plans of district boundaries adopted by the Legislature. These new district boundaries and copies of the bills are available on the Utah Legislature's home page, http://www.le.state.ut.us, or printed black and white copies of the bills are available from Legislative Printing in room 419 State Capitol.

BILLS CONTAINING 2001 REDISTRICTING BOUNDARIES

Enrolled Bill Number	Title	Sponsor	Date Passed
H.B. 2001	House of Representatives Redistricting Plan	Rep. Gerry A. Adair	10/01/01
H.B. 2002	State Board of Education Redistricting Plan	Rep. Gerry A. Adair	09/25/01
S.B. 2001	Senate Redistricting Plan	Sen. Michael G. Waddoups	10/01/01
S.B. 2002	Congressional Three Member Plan	Sen. Michael G. Waddoups	09/26/01
S.B. 2003	Congressional Four Member Plan	Sen. Michael G. Waddoups	10/01/01

Official maps are located in the Office of the Lieutenant Governor, Room 203 State Capitol, Salt Lake City, Utah 84114. Copies of the official maps are also available on the Legislature's homepage, http://www.le.state.ut.us. Additional copies of this report are available for purchase in hard copy, $25.00, or CD Rom version, $5.00, at the Office of Legislative Research and General Counsel, Room 436 State Capitol.

STATISTICAL TERMINOLOGY

"Ideal district population" is the total state population divided by the number of districts.

"Deviation" is the degree by which a district population varies from the ideal district population. It is attained by subtracting the ideal district population from the district population.

"Percent deviation" is the deviation divided by the ideal district population.

IDENTIFICATION OF BOUNDARY LINES

Identification of district boundaries in this report is based on data provided by the U.S. Bureau of the Census. Wherever possible, boundaries are identified by geographic features, including roads, shorelines, and railroads. The term "Census Boundary" is used to describe a boundary that does not coincide with a municipal or county boundary or geographic feature. "Census Boundary" includes Forest Service boundaries, lines between geographic features, and other boundaries identified by the U.S. Bureau of the Census.

The maps in this report identify every boundary of each district. Where space does not permit the labeling of every boundary on a single map, insets are used to provide additional detail.
A district boundary that coincides with a municipal boundary is labeled "City Bndry" only where there is no other corresponding geographic feature. The labels for this type of boundary often alternate between "City Bndry" and the names of roads or other geographic features.

A sample map is shown on the next page.

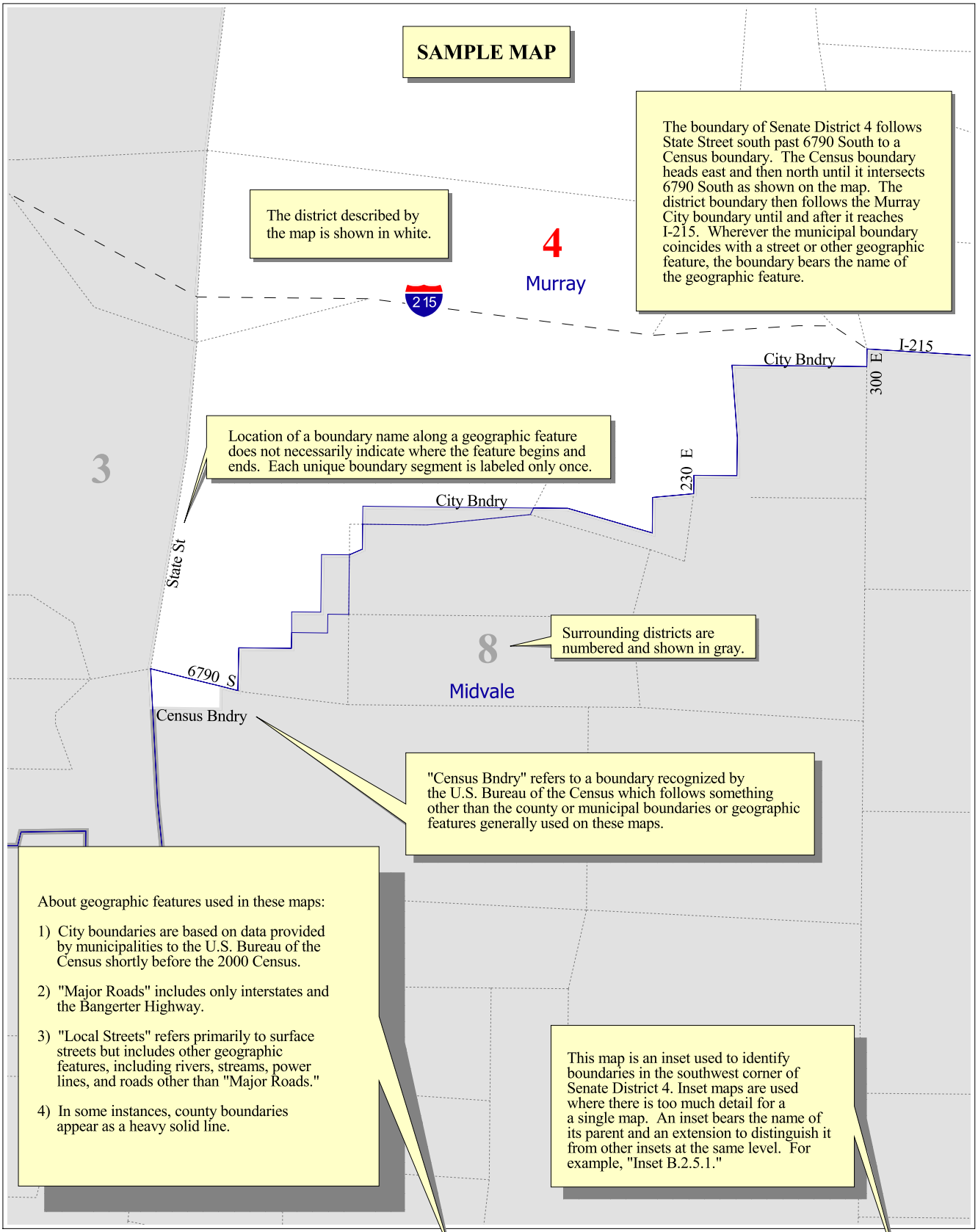
SAMPLE MAP
The district described by the map is shown in white.
The boundary of Senate District 4 follows State Street south past 6790 South to a Census boundary. The Census boundary heads east and then north until it intersects 6790 South as shown on the map. The district boundary then follows the Murray City boundary until and after it reaches I-215. Wherever the municipal boundary coincides with a street or other geographic feature, the boundary bears the name of the geographic feature.
4
Murray
215
I-215
City Bndry
300 E
230 E
Location of a boundary name along a geographic feature does not necessarily indicate where the feature begins and ends. Each unique boundary segment is labeled only once.
3
City Bndry
State St
8
Surrounding districts are numbered and shown in gray.
6790 S
Midvale
Census Bndry
"Census Bndry" refers to a boundary recognized by the U.S. Bureau of the Census which follows something other than the county or municipal boundaries or geographic features generally used on these maps.
About geographic features used in these maps:
1) City boundaries are based on data provided by municipalities to the U.S. Bureau of the Census shortly before the 2000 Census.
2) "Major Roads" includes only interstates and the Bangerter Highway.
3) "Local Streets" refers primarily to surface streets but includes other geographic features, including rivers, streams, power lines, and roads other than "Major Roads."
4) In some instances, county boundaries appear as a heavy solid line.
This map is an inset used to identify boundaries in the southwest corner of Senate District 4. Inset maps are used where there is too much detail for a a single map. An inset bears the name of its parent and an extension to distinguish it from other insets at the same level. For example, "Inset B.2.5.1."
Inset Location
4
4 District
State Bndry
Counties
Cities
Other Districts
Major Roads
Local Streets
Railroads
District 4
Inset E
Utah State Senate

CONGRESSIONAL REDISTRICTING

TABLE OF CONTENTS

Page

Three-Member Congressional Redistricting 5
Three-Member Congressional Incumbents 5
Three-Member Congressional Districts Population Summary 6

Four-Member Congressional Redistricting 7
Four-Member Congressional Incumbents 7
Four-Member Congressional Districts Population Summary 8

Map Index 9
Maps 10

THREE-MEMBER CONGRESSIONAL REDISTRICTING

The Utah Legislature adopted a plan that has three congressional districts. The ideal population for each of Utah's three Congressional districts is 744,390. The Legislature adopted an allowable deviation standard of ± 0.5 percent from the ideal congressional district population. In the new plan adopted by the Legislature, the district populations range from 744,389 in District 1 to 744,390 in Districts 2 and 3. The total deviation is 0.0 percent, which is within the ± 0.5 percent guideline.

The following is a current incumbent list. The population summary and detailed maps on subsequent pages show the congressional redistricting plan adopted by the Utah Legislature.

THREE-MEMBER CONGRESSIONAL INCUMBENTS

NEW DISTRICTS

Congressional District	Party	Incumbent
1	(R)	Hansen, James V.
2	(D)	Matheson, James
3	(R)	Cannon, Chris

THREE-MEMBER CONGRESSIONAL DISTRICTS

Population Summary

744,390 = Ideal District Size

District	District Population	District Population by County		Deviation	Percent Deviation
1	744,389	Box Elder	42,745	-1	0%
		Cache	91,391		
		Davis	238,994		
		Juab	1,062		
		Morgan	7,129		
		Rich	1,961		
		Salt Lake	94,103		
		Summit	29,736		
		Tooele	40,735		
		Weber	196,533		
2	744,390	Carbon	20,422	0	0%
		Daggett	921		
		Duchesne	14,371		
		Emery	10,860		
		Garfield	4,735		
		Grand	8,485		
		Iron	33,779		
		Kane	6,046		
		Piute	1,435		
		Salt Lake	437,894		
		San Juan	14,413		
		Uintah	25,224		
		Utah	57,727		
		Wasatch	15,215		
		Washington	90,354		
		Wayne	2,509		
3	744,390	Beaver	6,005	0	0%
		Juab	7,176		
		Millard	12,405		
		Salt Lake	366,390		
		Sanpete	22,763		
		Sevier	18,842		
		Utah	310,809		

FOUR-MEMBER CONGRESSIONAL REDISTRICTING

Following the 2000 Census, the State of Utah challenged the federal apportionment of congressional seats based on Census Bureau counting methodologies. As a result, Utah may obtain a fourth congressional district.

The Utah Legislature also adopted maps and plans containing four congressional districts so it would be prepared for either a three-member or four-member congressional district. If Utah obtains a fourth congressional district, the ideal population for each of the four congressional districts is 558,292. The Legislature adopted an allowable deviation standard of ± 0.5 percent from the ideal congressional district population. In the plan adopted by the Legislature, the district populations range from 558,292 in Districts 1, 2, and 3 to 558,293 in District 4. The total deviation is 0.0 percent, which is within the ± 0.5 percent guideline.

The following is a current incumbent list. The population summary and detailed maps on subsequent pages show the congressional redistricting plan adopted by the Utah Legislature.

FOUR-MEMBER CONGRESSIONAL INCUMBENTS

NEW DISTRICTS

Congressional District	Party	Incumbent
1	(R)	Hansen, James V.
2	(D)	Matheson, James
3	(R)	Cannon, Chris
4	--	No Incumbent

FOUR-MEMBER CONGRESSIONAL DISTRICTS

Population Summary

558,292 = Ideal District Size

District	District Population	District Population by County		Deviation	Percent Deviation
1	558,292	Box Elder	42,745	0	0%
		Cache	91,391		
		Davis	225,662		
		Rich	1,961		
		Weber	196,533		
2	558,292	Beaver	6,005	0	0%
		Davis	13,187		
		Garfield	4,735		
		Iron	33,779		
		Juab	8,238		
		Kane	6,046		
		Millard	12,405		
		Piute	1,435		
		Salt Lake	282,846		
		San Juan	14,413		
		Sanpete	22,763		
		Sevier	18,842		
		Tooele	40,735		
		Washington	90,354		
		Wayne	2,509		
3	558,292	Carbon	20,422	0	0%
		Daggett	921		
		Davis	145		
		Duchesne	14,371		
		Emery	10,860		
		Grand	8,485		
		Morgan	7,129		
		Salt Lake	57,248		
		Summit	29,736		
		Uintah	25,224		
		Utah	368,536		
		Wasatch	15,215		
4	558,293	Salt Lake	558,293	1	0%

MAP INDEX

Three-Member Congressional

Map	Page
State Overview	10
District 1	11
District 2	18
District 3	36

Four-Member Congressional

Map	Page
State Overview	57
District 1	58
District 2	67
District 3	79
District 4	95

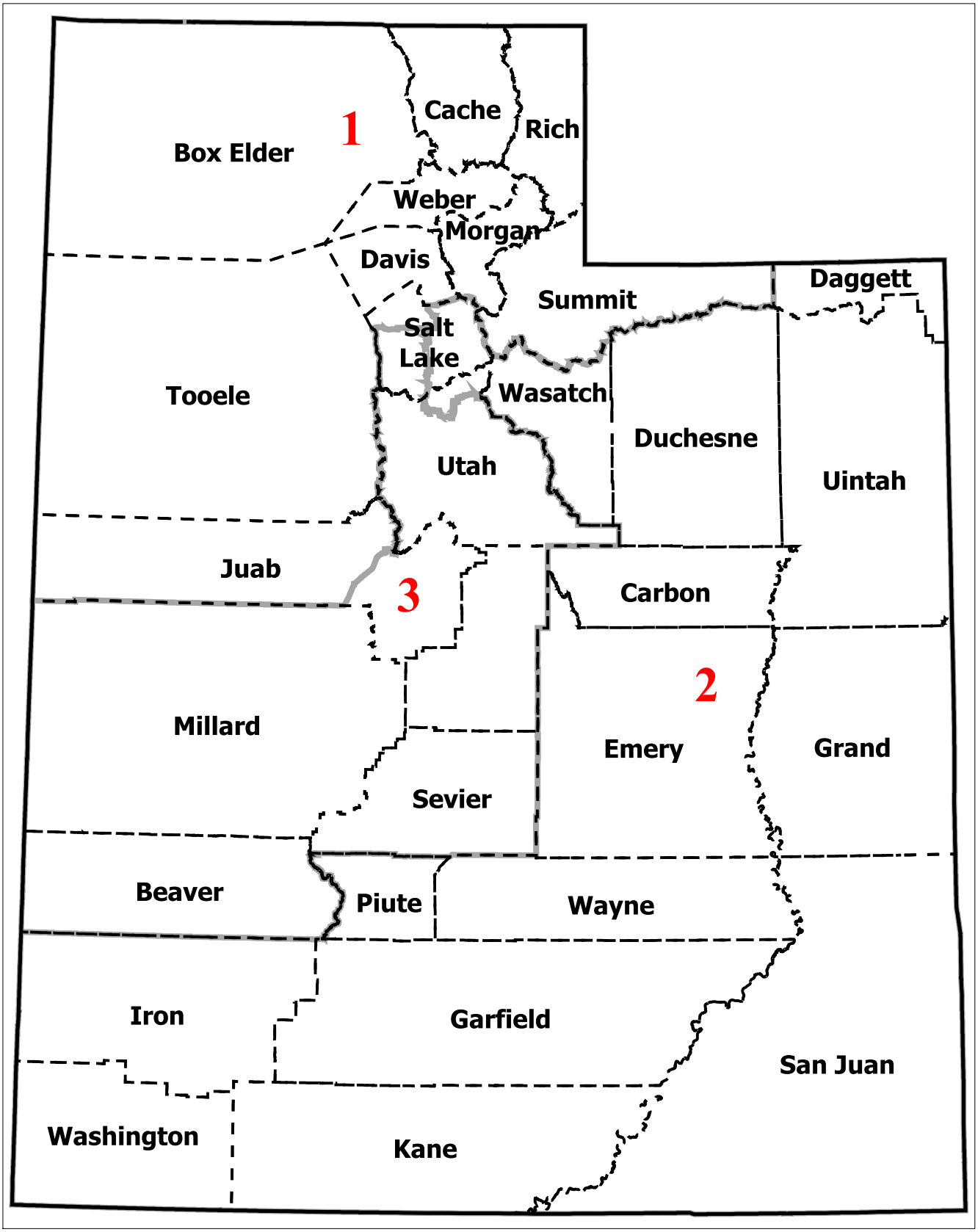

District Location

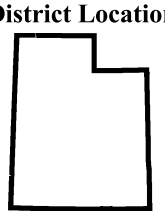

1 District
State Bndry
Counties
Cities
District Bndry
Major Roads
Local Streets
Railroads

State Overview

U.S. Congress (3 Representatives)

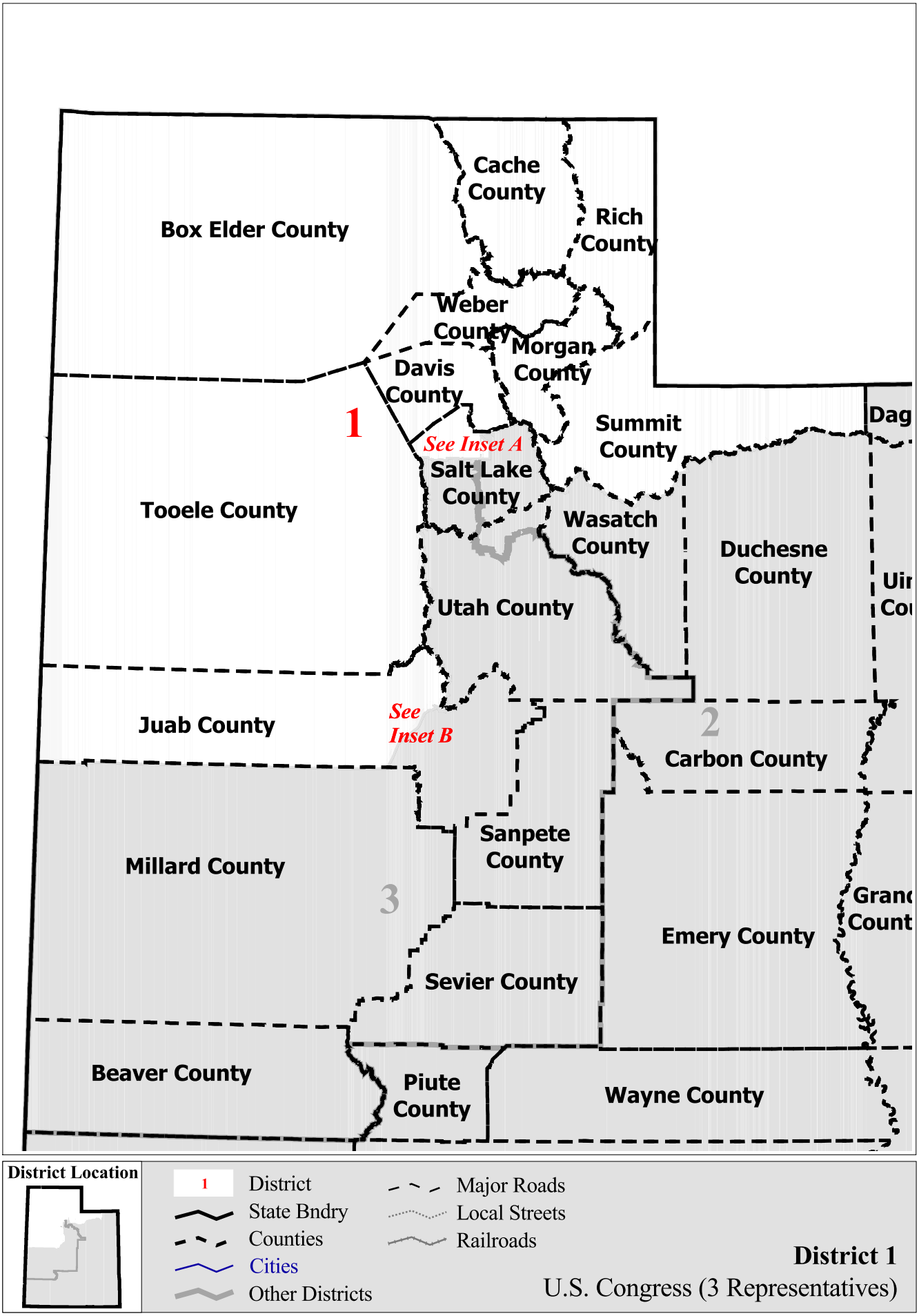
Cache County
Box Elder County
Rich County
Weber County
Morgan County
Davis County
1
See Inset A
Summit County
Dag
Salt Lake County
Tooele County
Wasatch County
Duchesne County
Uin
Co
Utah County
Juab County
See Inset B
2
Carbon County
Sanpete County
Millard County
3
Grand
Count
Emery County
Sevier County
Beaver County
Piute County
Wayne County
District Location
1 District
State Bndry
Counties
Cities
Other Districts
Major Roads
Local Streets
Railroads
District 1
U.S. Congress (3 Representatives)

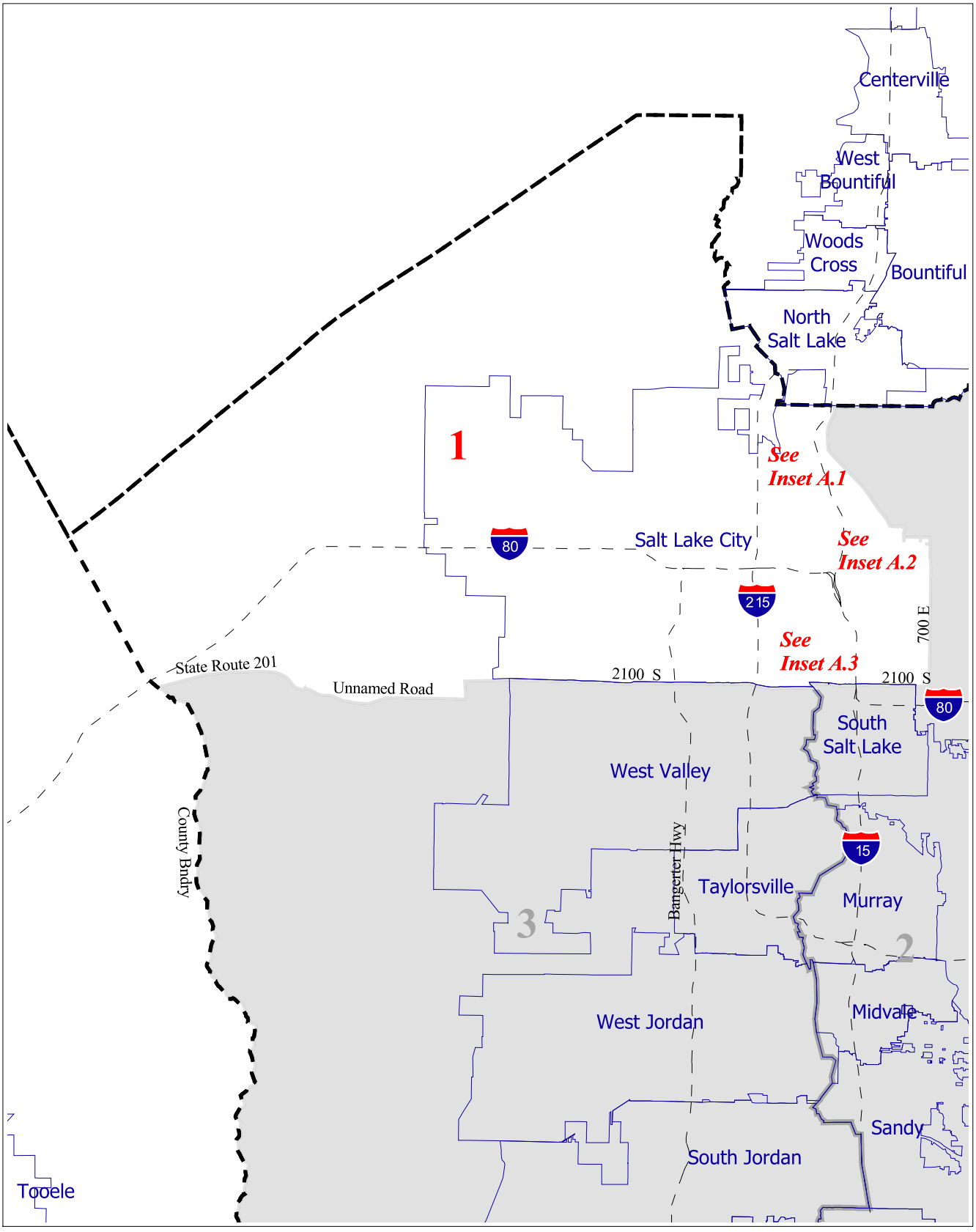

Inset Location

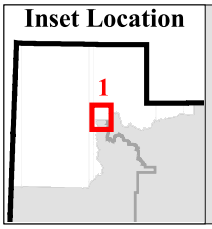

1 District
State Bndry
Counties
Cities
Other Districts
Major Roads
Local Streets
Railroads

District 1
Inset A
U.S. Congress (3 Representatives)

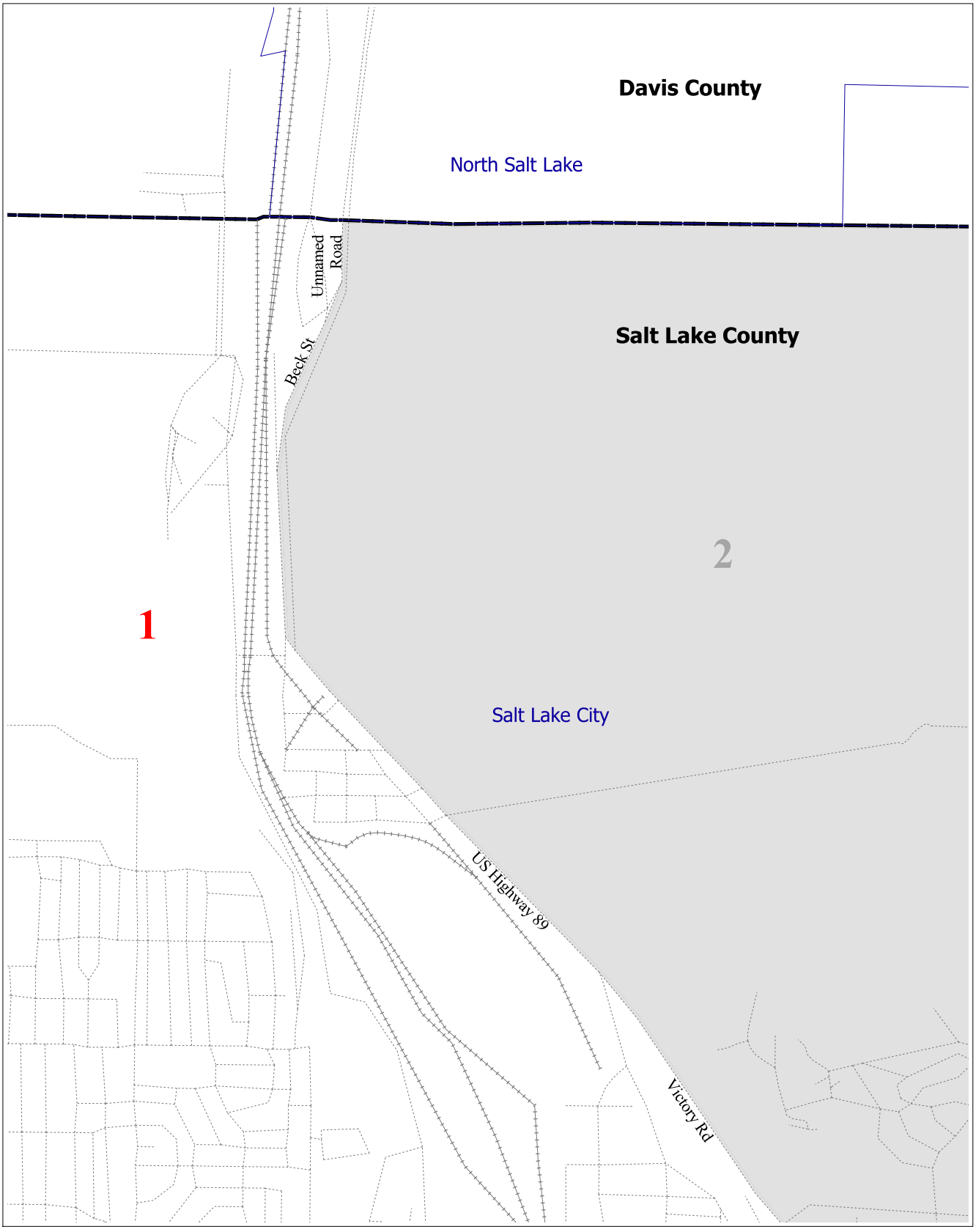
Davis County
North Salt Lake
Unnamed Road
Beck St
Salt Lake County
2
1
Salt Lake City
US Highway 89
Victory Rd
Inset Location
1
1
District
State Bndry
Counties
Cities
Other Districts
Major Roads
Local Streets
Railroads
District 1
Inset A.1
U.S. Congress (3 Representatives)

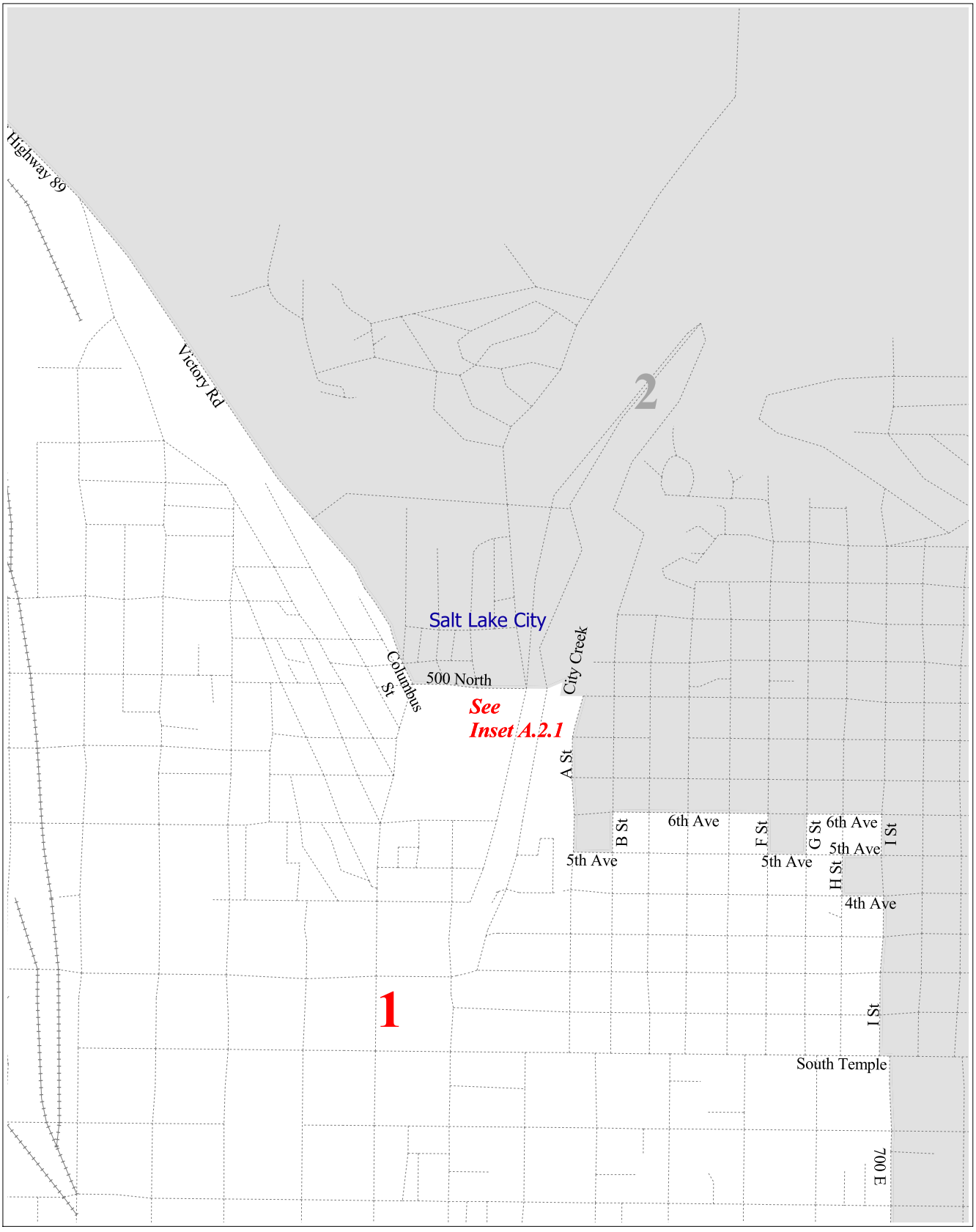

Inset Location

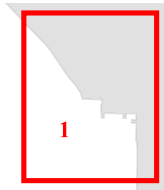

1 District
State Bndry
Counties
Cities
Other Districts
Major Roads
Local Streets
Railroads

District 1
Inset A.2
U.S. Congress (3 Representatives)

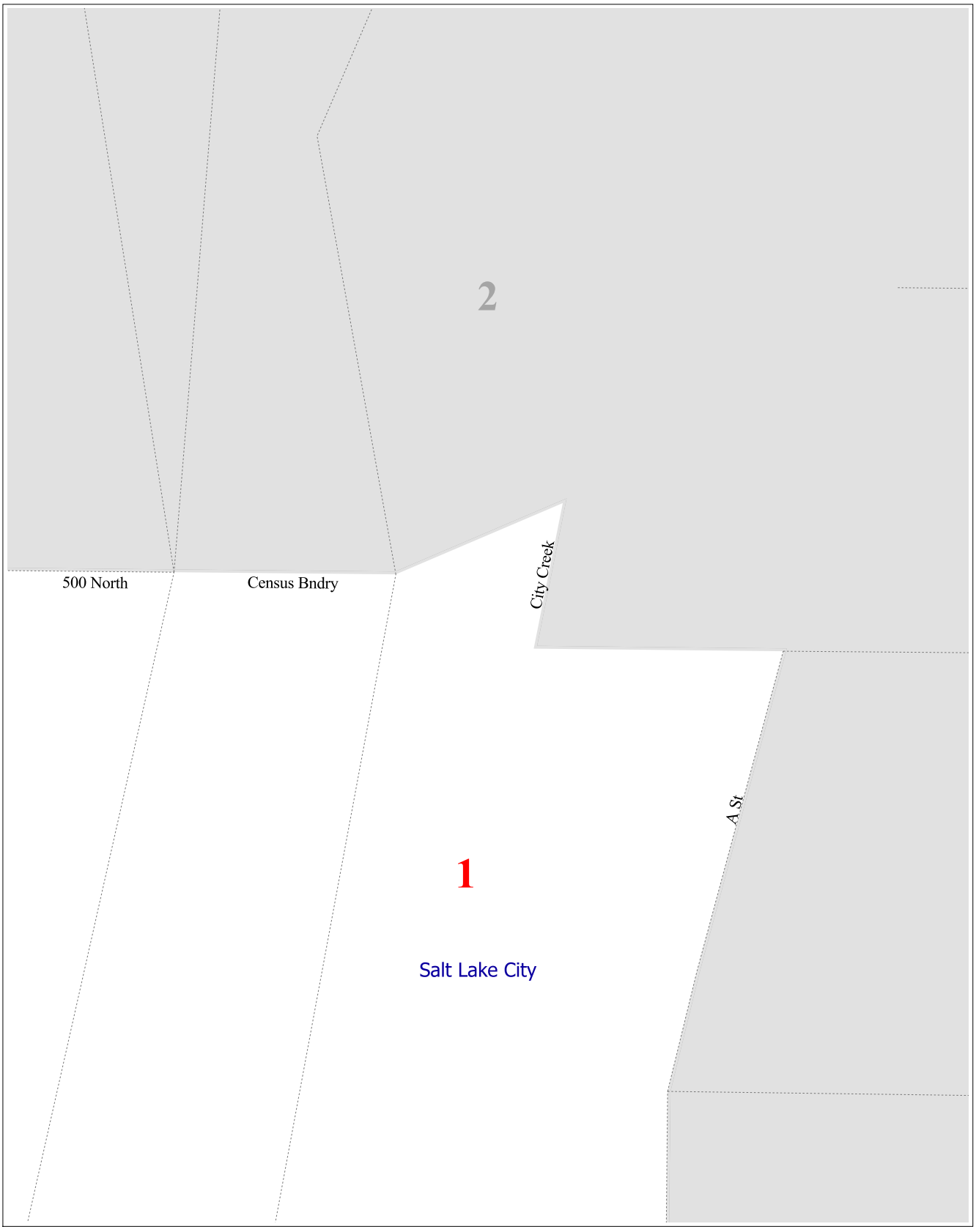

Inset Location

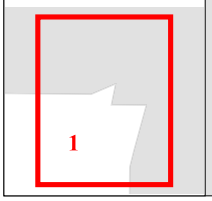

1 District
State Bndry
Counties
Cities
Other Districts
Major Roads
Local Streets
Railroads

District 1
Inset A.2.1
U.S. Congress (3 Representatives)

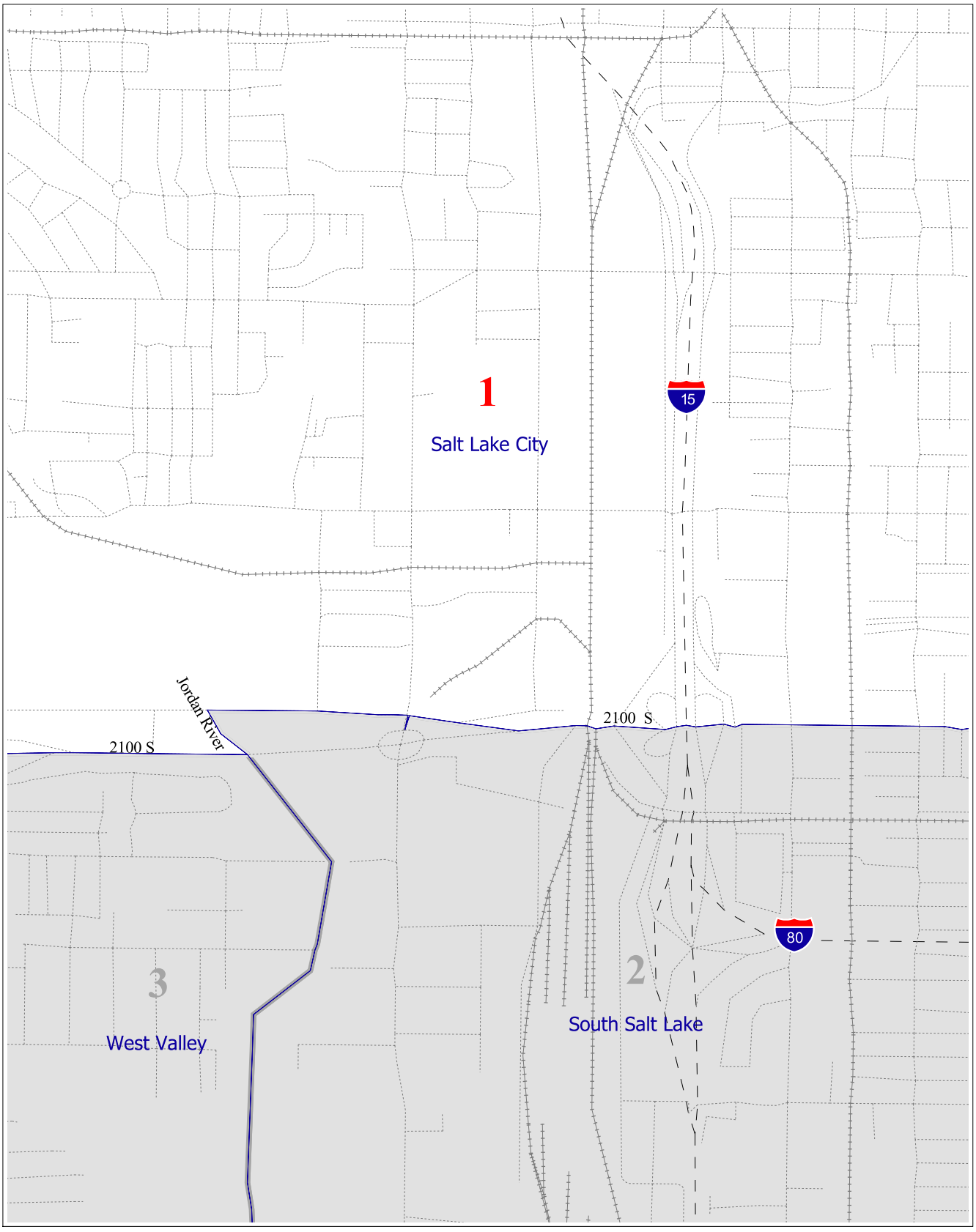

Inset Location

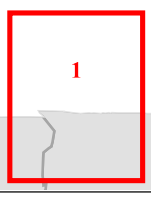

1 District
State Bndry
Counties
Cities
Other Districts
Major Roads
Local Streets
Railroads

District 1
Inset A.3
U.S. Congress (3 Representatives)

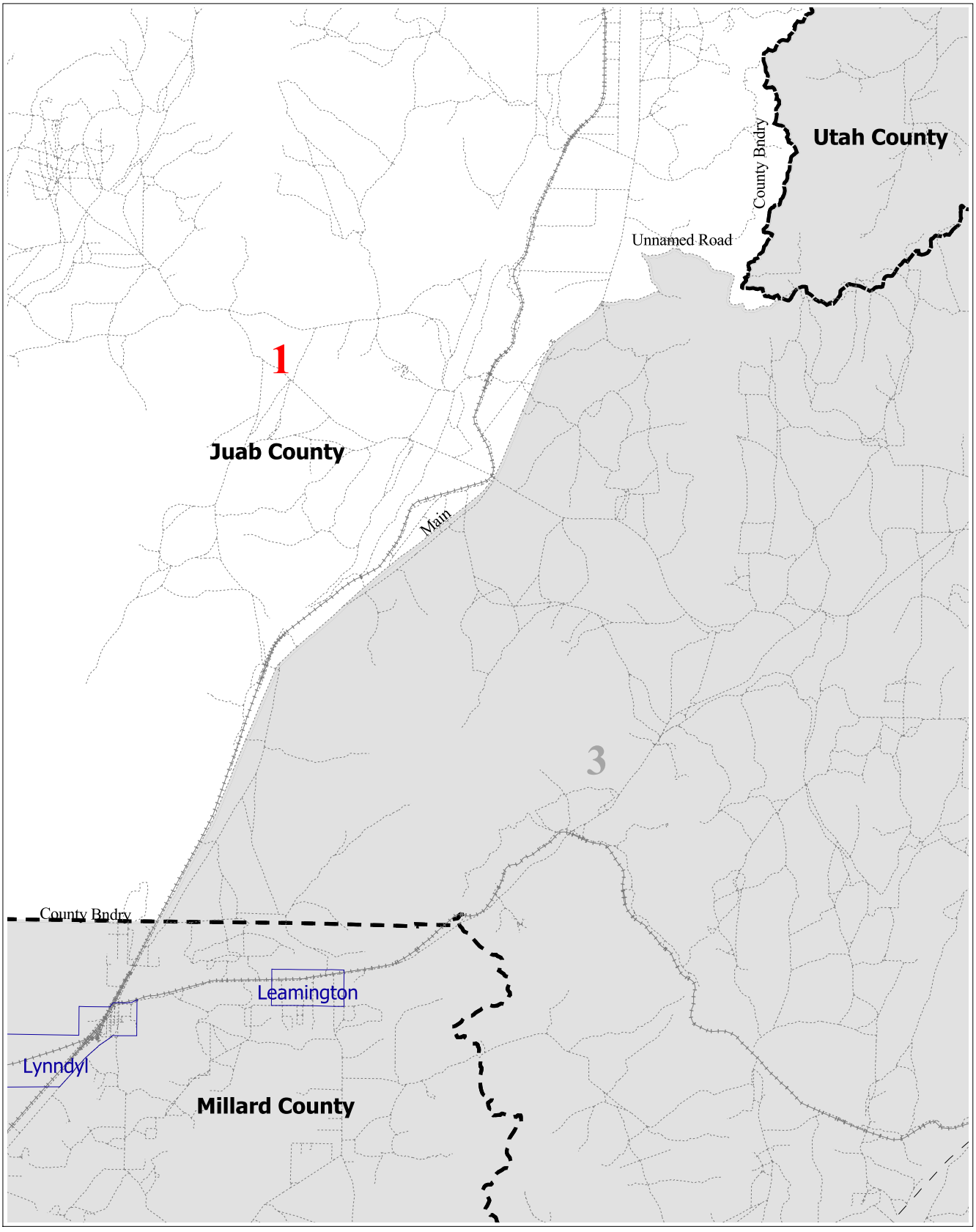

Inset Location

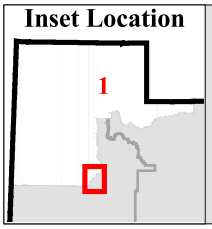

1 District
State Bndry
Counties
Cities
Other Districts
Major Roads
Local Streets
Railroads

District 1
Inset B
U.S. Congress (3 Representatives)

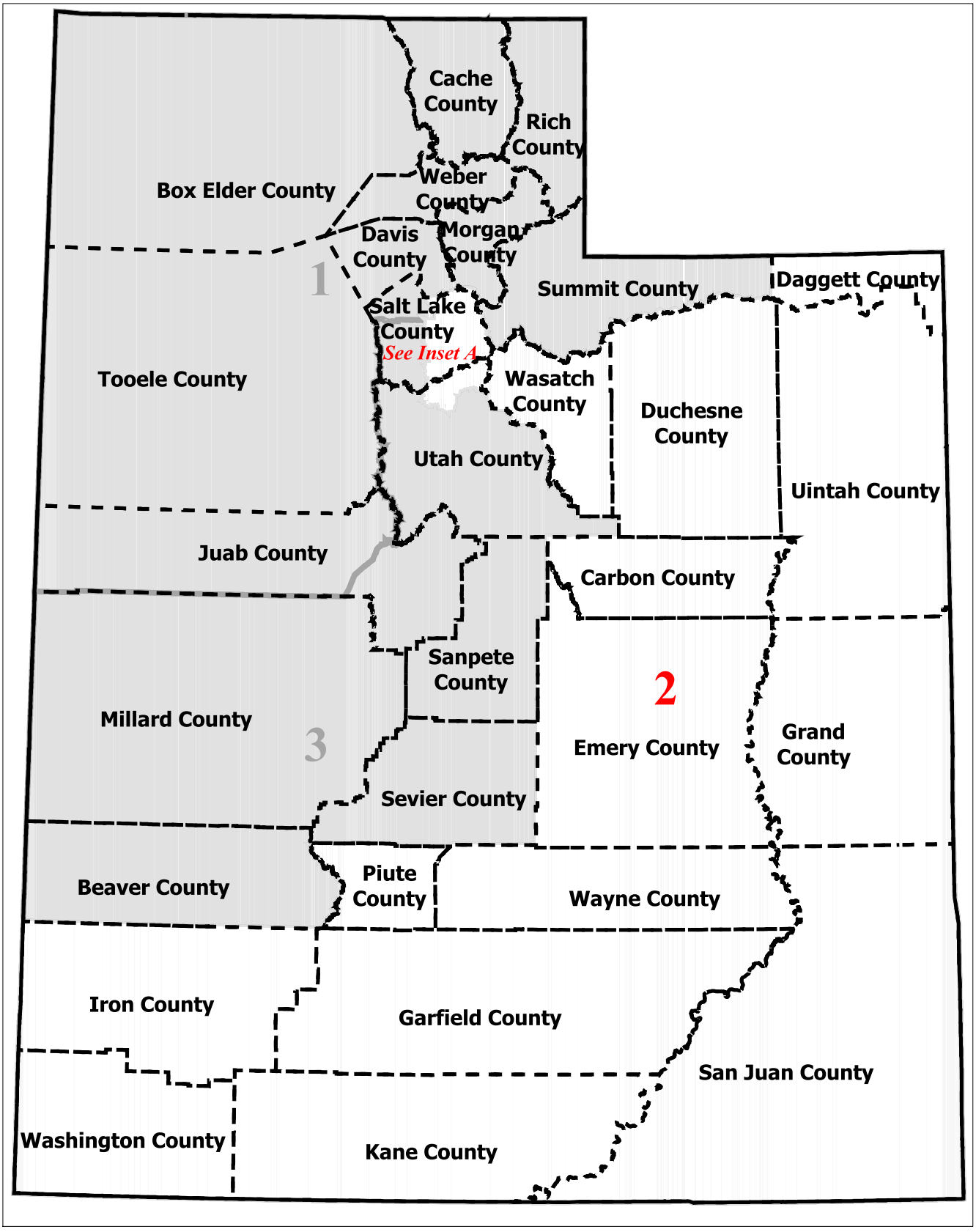

District Location

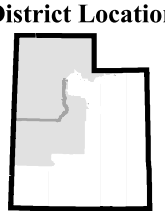

2 District
State Bndry
Counties
Cities
Other Districts
Major Roads
Local Streets
Railroads

District 2

U.S. Congress (3 Representatives)

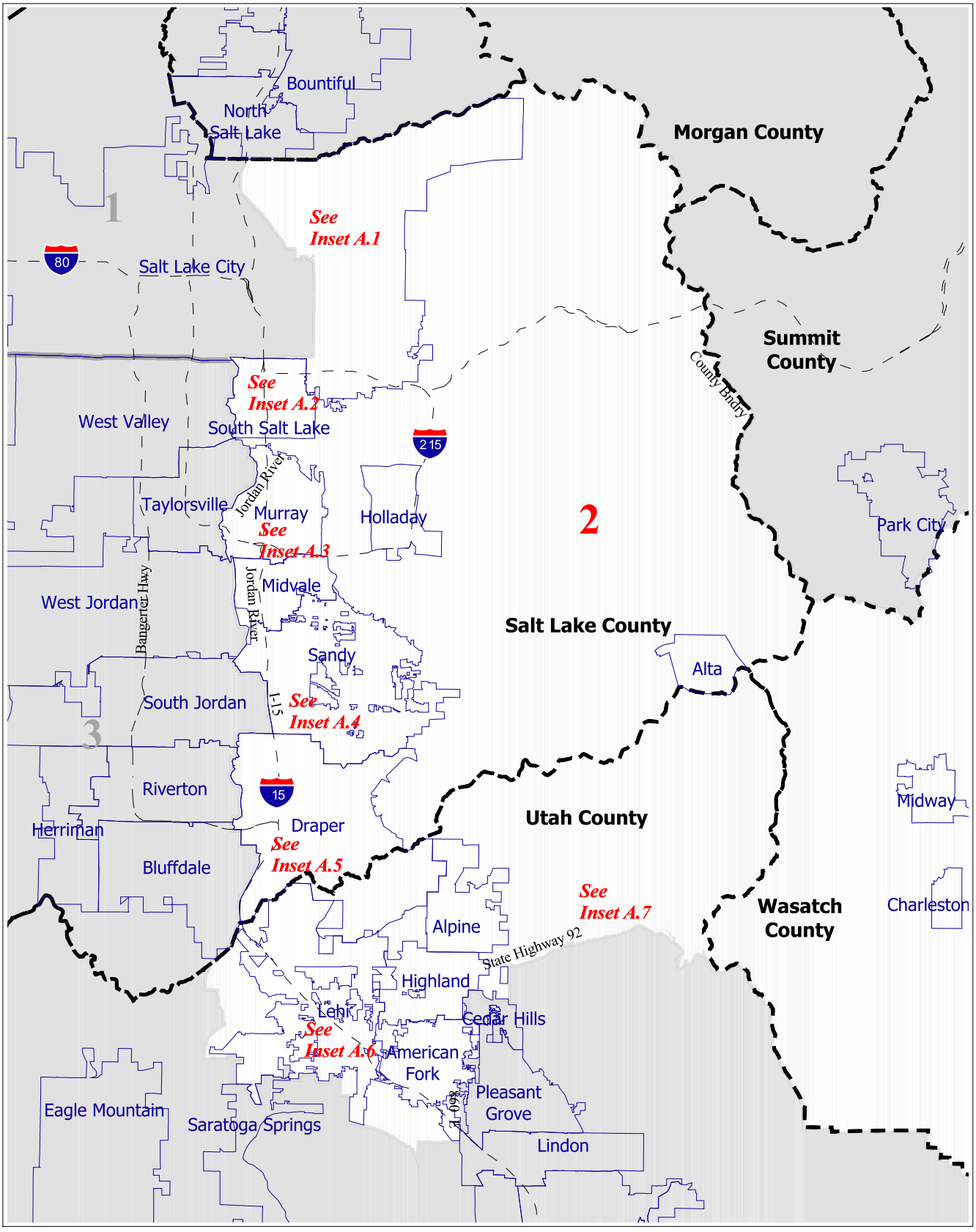
Bountiful
North Salt Lake
Morgan County
1
See Inset A.1
80
Salt Lake City
Summit County
County Bndry
See Inset A.2
West Valley
South Salt Lake
215
Jordan River
Taylorsville
Murray
Holladay
2
Park City
See Inset A.3
Jordan River
Midvale
Bangerter Hwy
West Jordan
Salt Lake County
Sandy
Alta
South Jordan
I-15
See Inset A.4
3
Riverton
15
Midway
Utah County
Herriman
Draper
See Inset A.5
Bluffdale
See Inset A.7
Wasatch County
Charleston
Alpine
State Highway 92
Highland
Lehi
Cedar Hills
See Inset A.6
American Fork
Pleasant Grove
Eagle Mountain
Saratoga Springs
Lindon
Inset Location
2
District
State Bndry
Counties
Cities
Other Districts
Major Roads
Local Streets
Railroads
District 2
Inset A
U.S. Congress (3 Representatives)

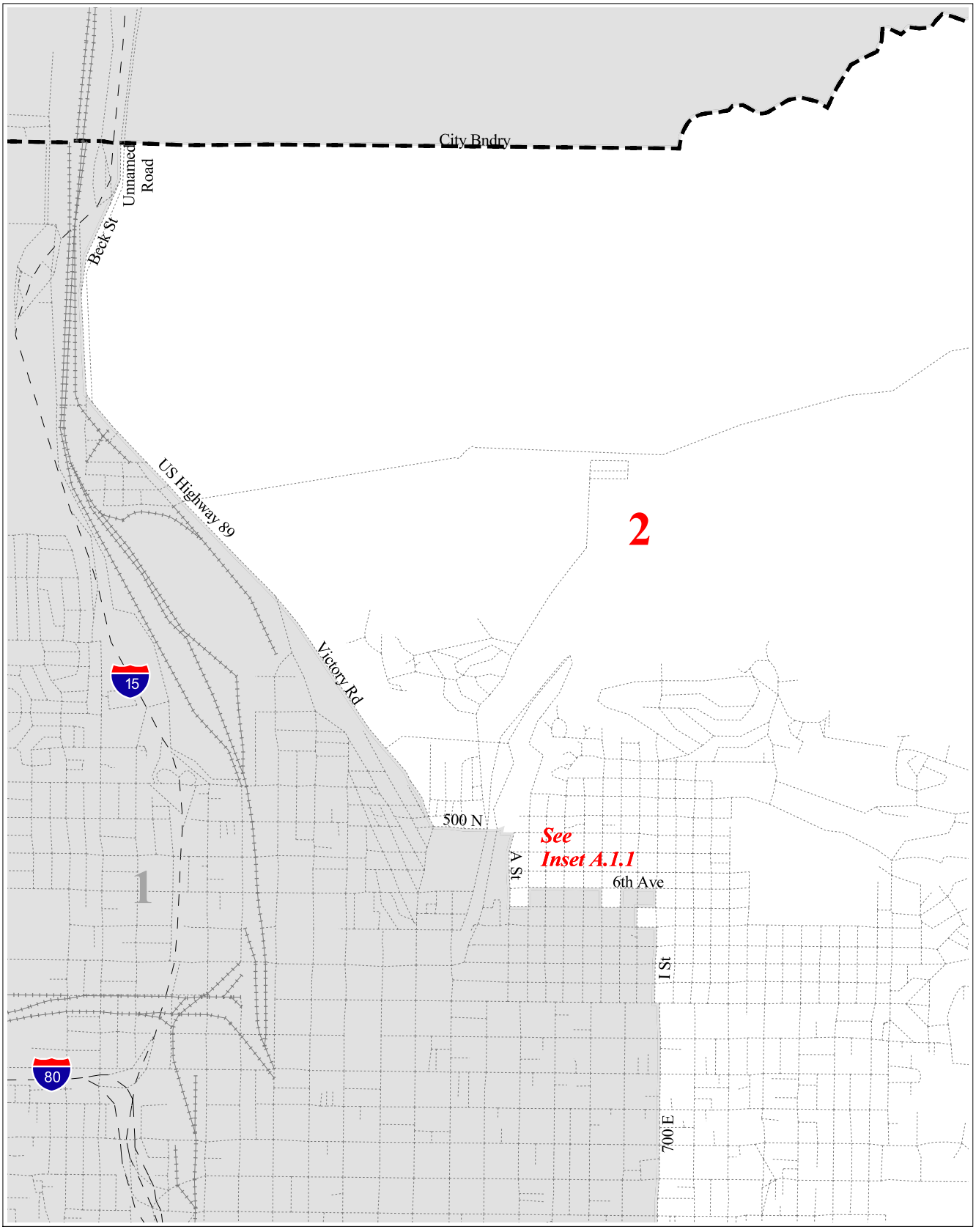

Inset Location

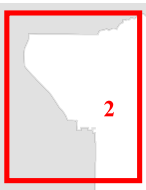

2 District
State Bndry
Counties
Cities
Other Districts
Major Roads
Local Streets
Railroads

District 2
Inset A.1
U.S. Congress (3 Representatives)

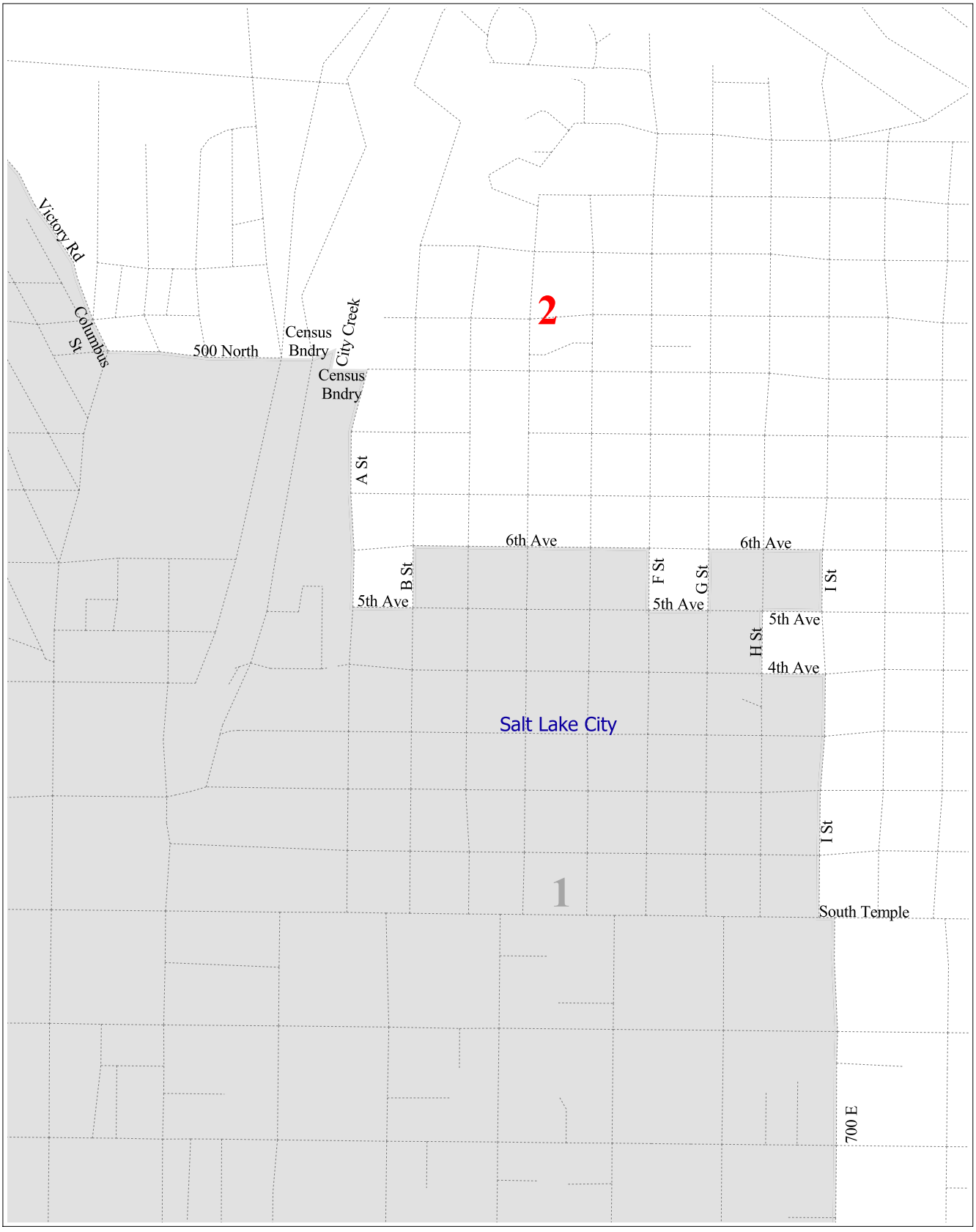

Inset Location

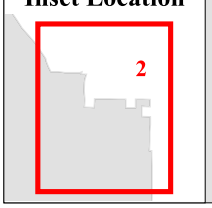

2 District
State Bndry
Counties
Cities
Other Districts
Major Roads
Local Streets
Railroads

District 2
Inset A.1.1
U.S. Congress (3 Representatives)

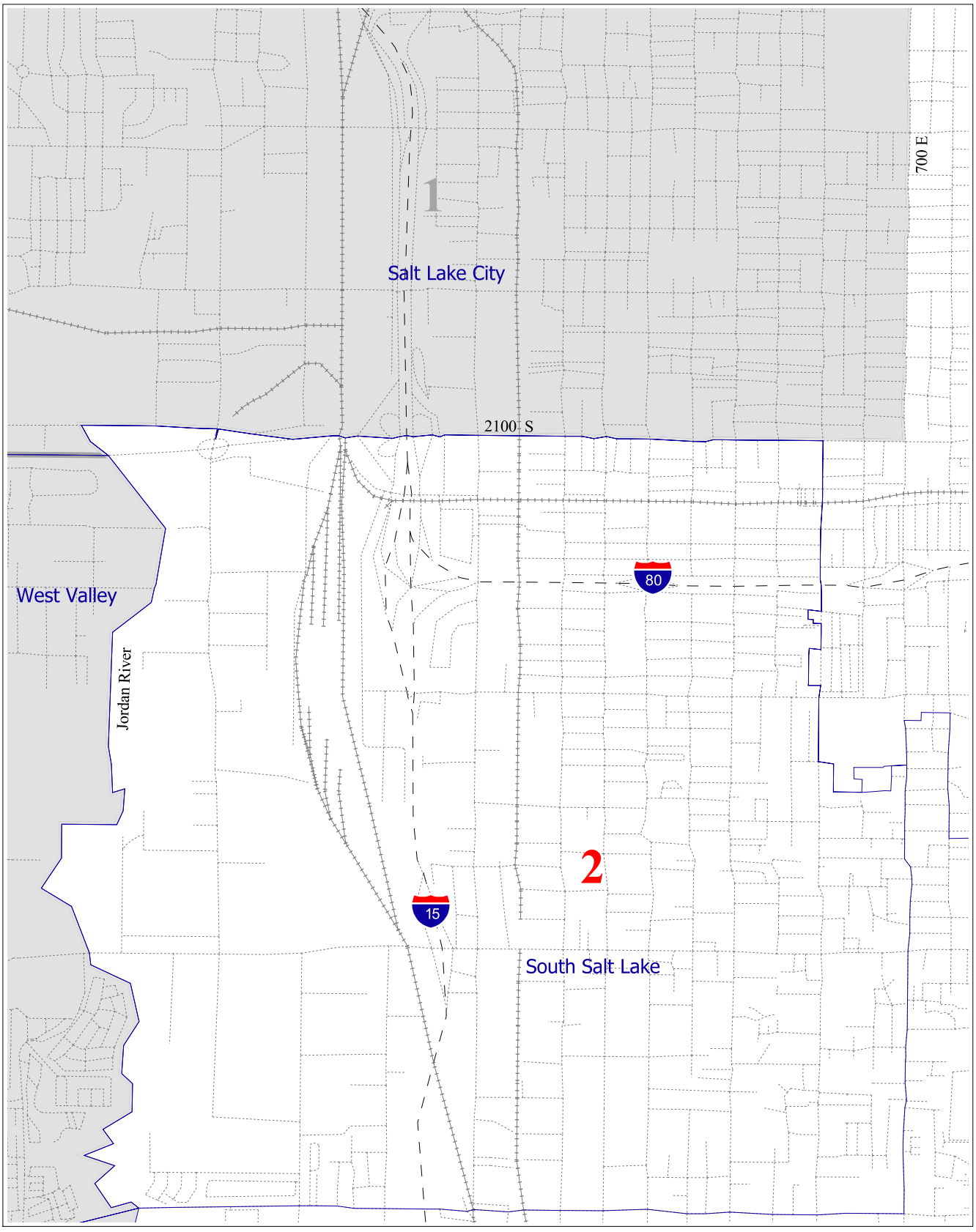

Inset Location

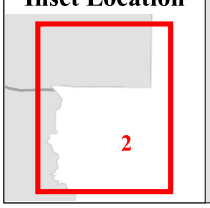

2 District
State Bndry
Counties
Cities
Other Districts
Major Roads
Local Streets
Railroads

District 2
Inset A.2
U.S. Congress (3 Representatives)

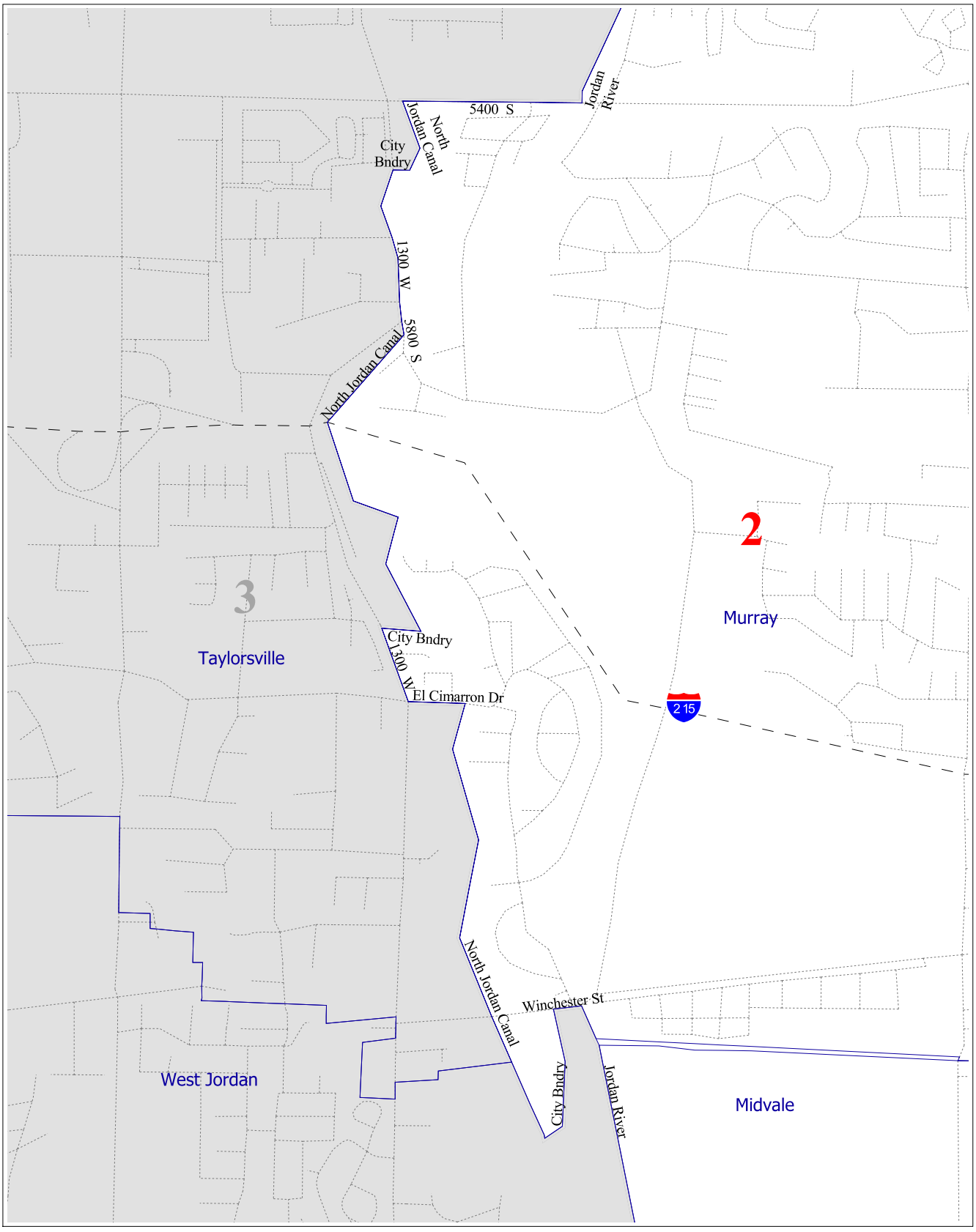

Inset Location

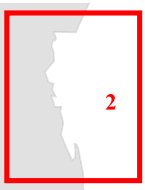

2 District
State Bndry
Counties
Cities
Other Districts
Major Roads
Local Streets
Railroads

District 2
Inset A.3
U.S. Congress (3 Representatives)

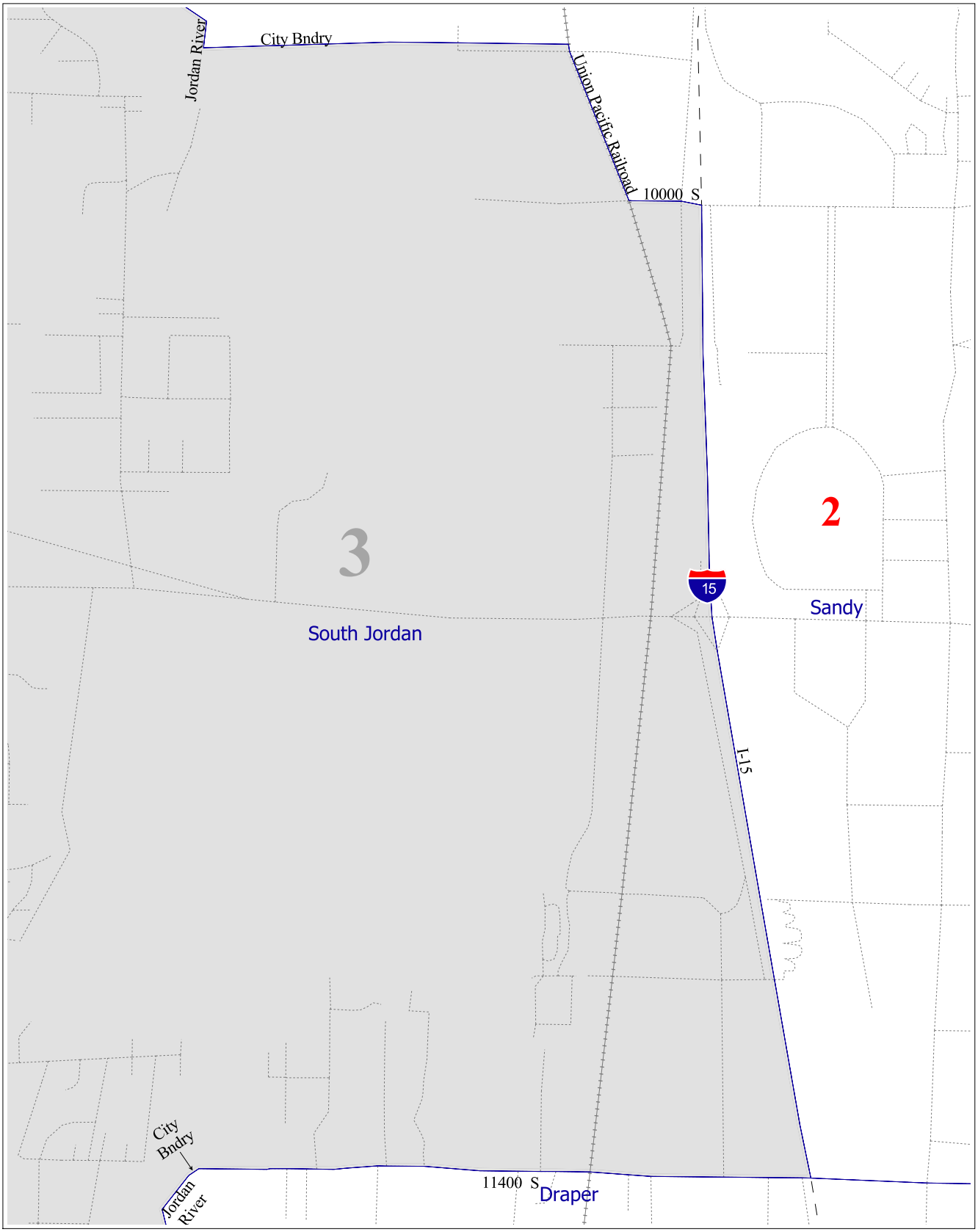

Inset Location

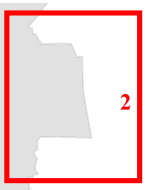

2 District
State Bndry
Counties
Cities
Other Districts
Major Roads
Local Streets
Railroads

District 2
Inset A.4
U.S. Congress (3 Representatives)

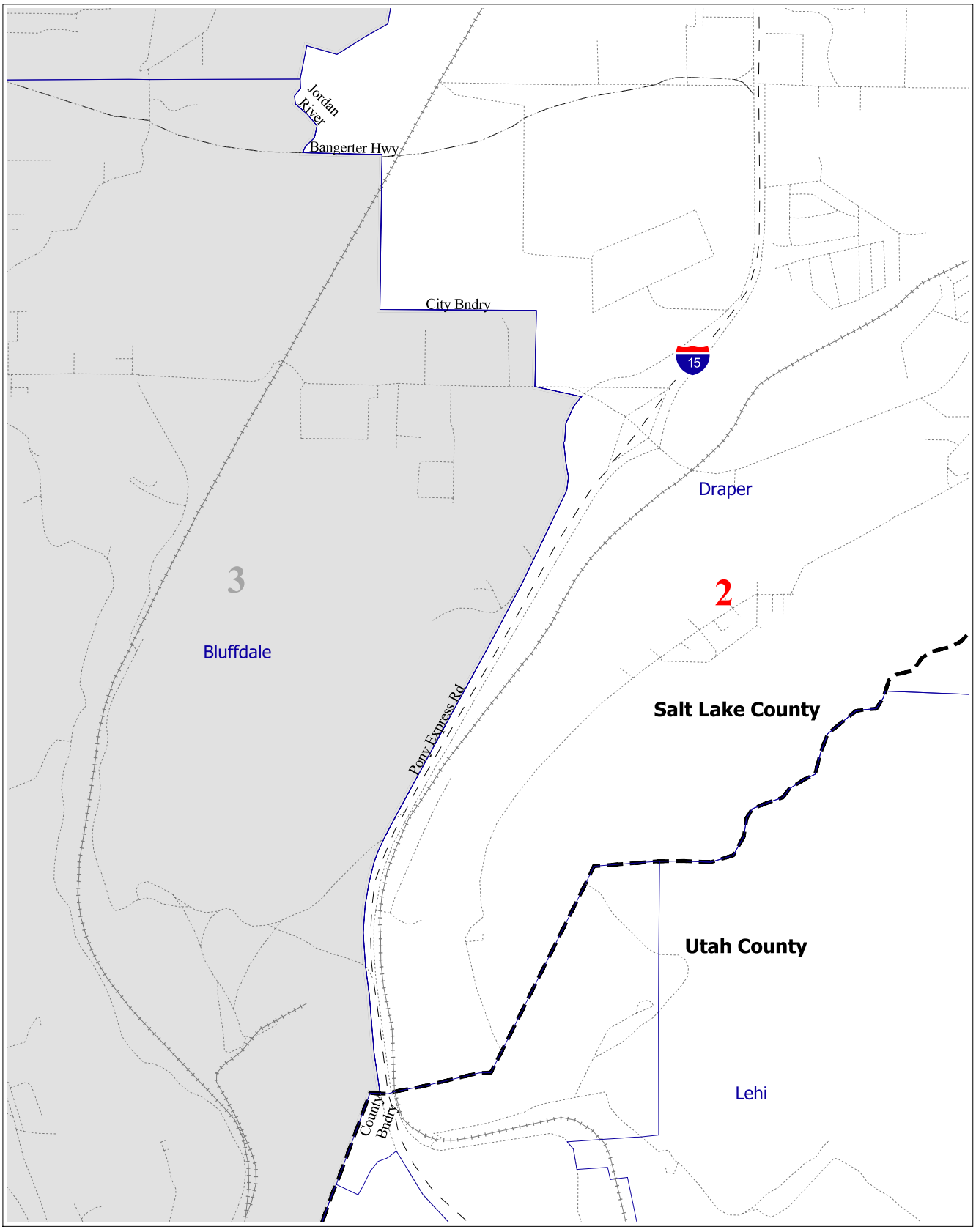

Inset Location

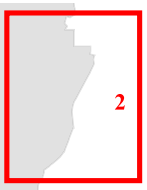

2 District
State Bndry
Counties
Cities
Other Districts
Major Roads
Local Streets
Railroads

District 2
Inset A.5
U.S. Congress (3 Representatives)

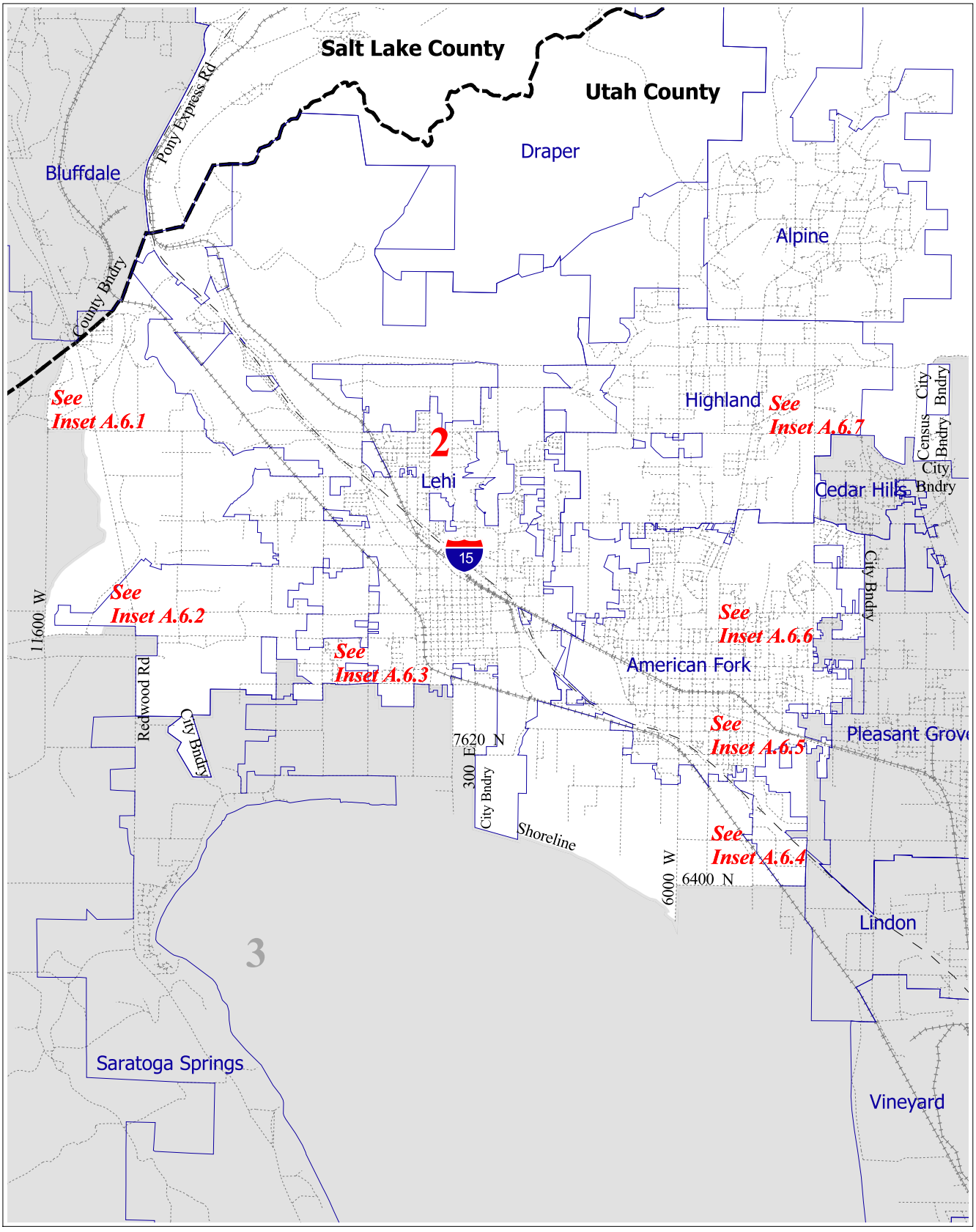

Inset Location

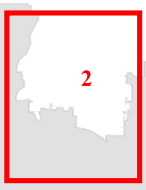

2 District
State Bndry
Counties
Cities
Other Districts
Major Roads
Local Streets
Railroads

District 2
Inset A.6
U.S. Congress (3 Representatives)

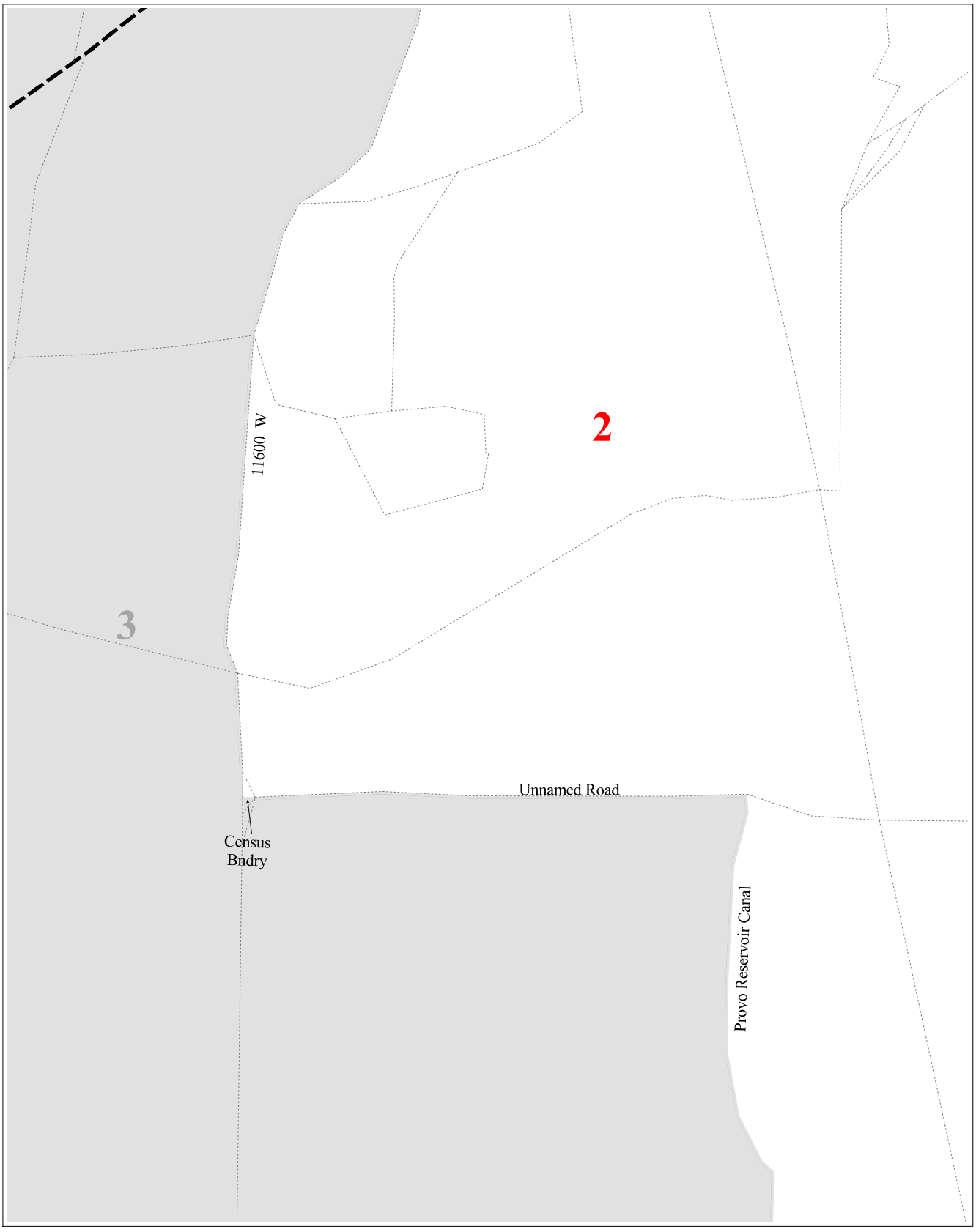

Inset Location

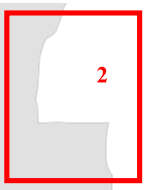

2 District
State Bndry
Counties
Cities
Other Districts
Major Roads
Local Streets
Railroads

District 2
Inset A.6.1
U.S. Congress (3 Representatives)

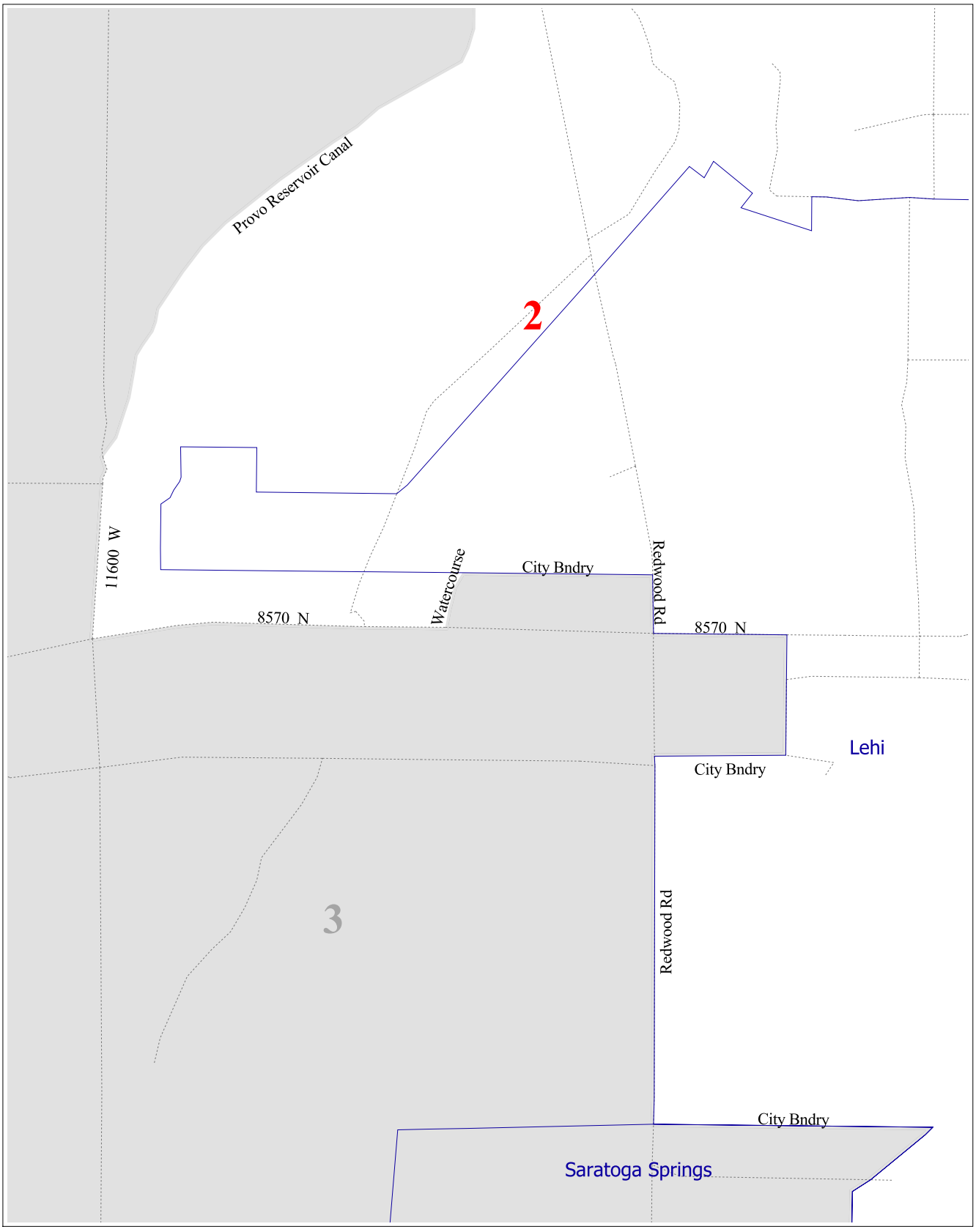

Inset Location

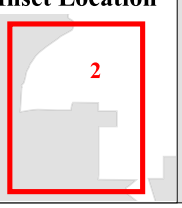

2 District
State Bndry
Counties
Cities
Other Districts
Major Roads
Local Streets
Railroads

District 2
Inset A.6.2
U.S. Congress (3 Representatives)

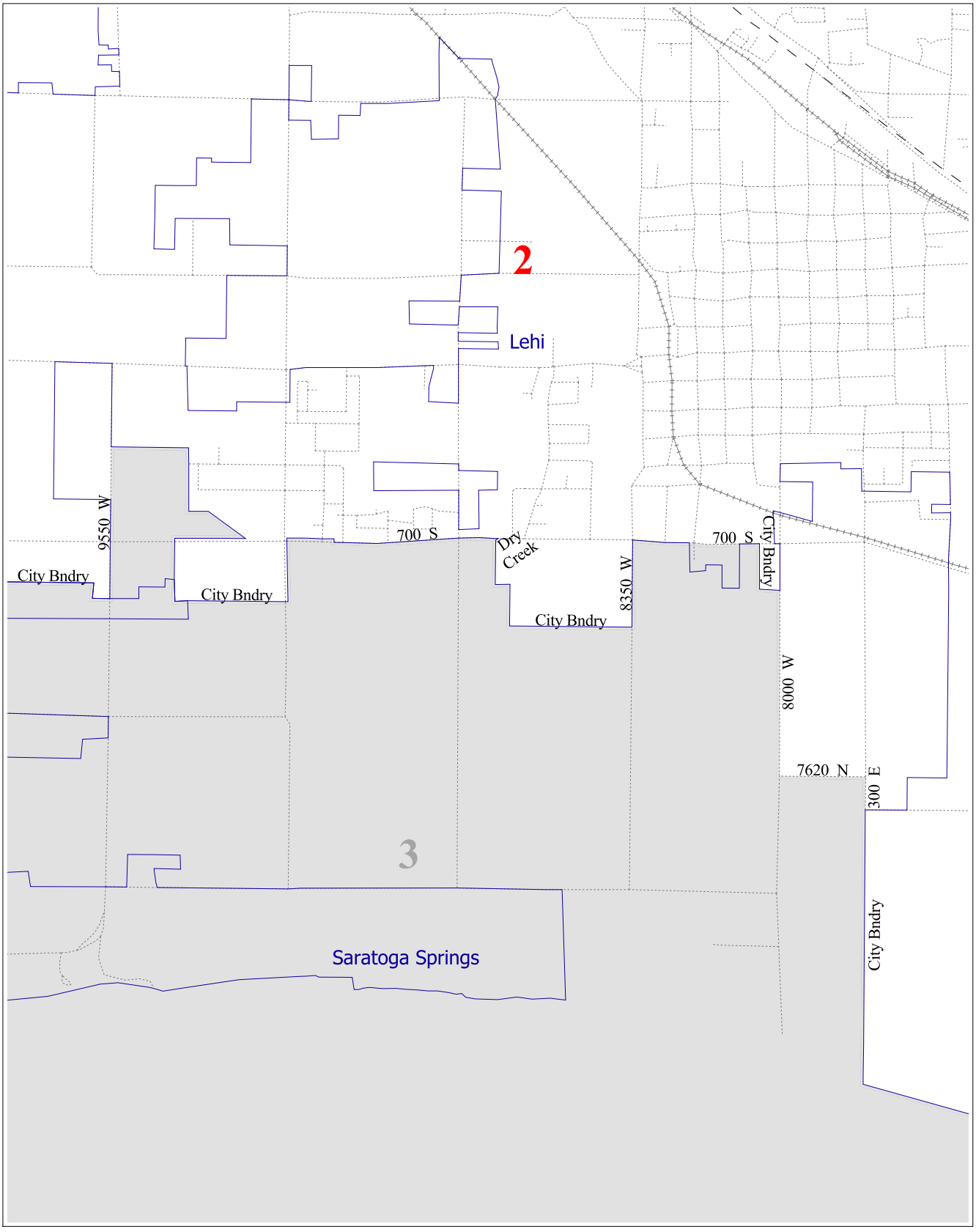

Inset Location

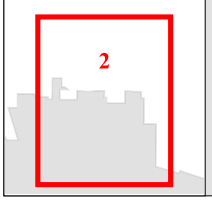

2 District
State Bndry
Counties
Cities
Other Districts
Major Roads
Local Streets
Railroads

District 2
Inset A.6.3
U.S. Congress (3 Representatives)

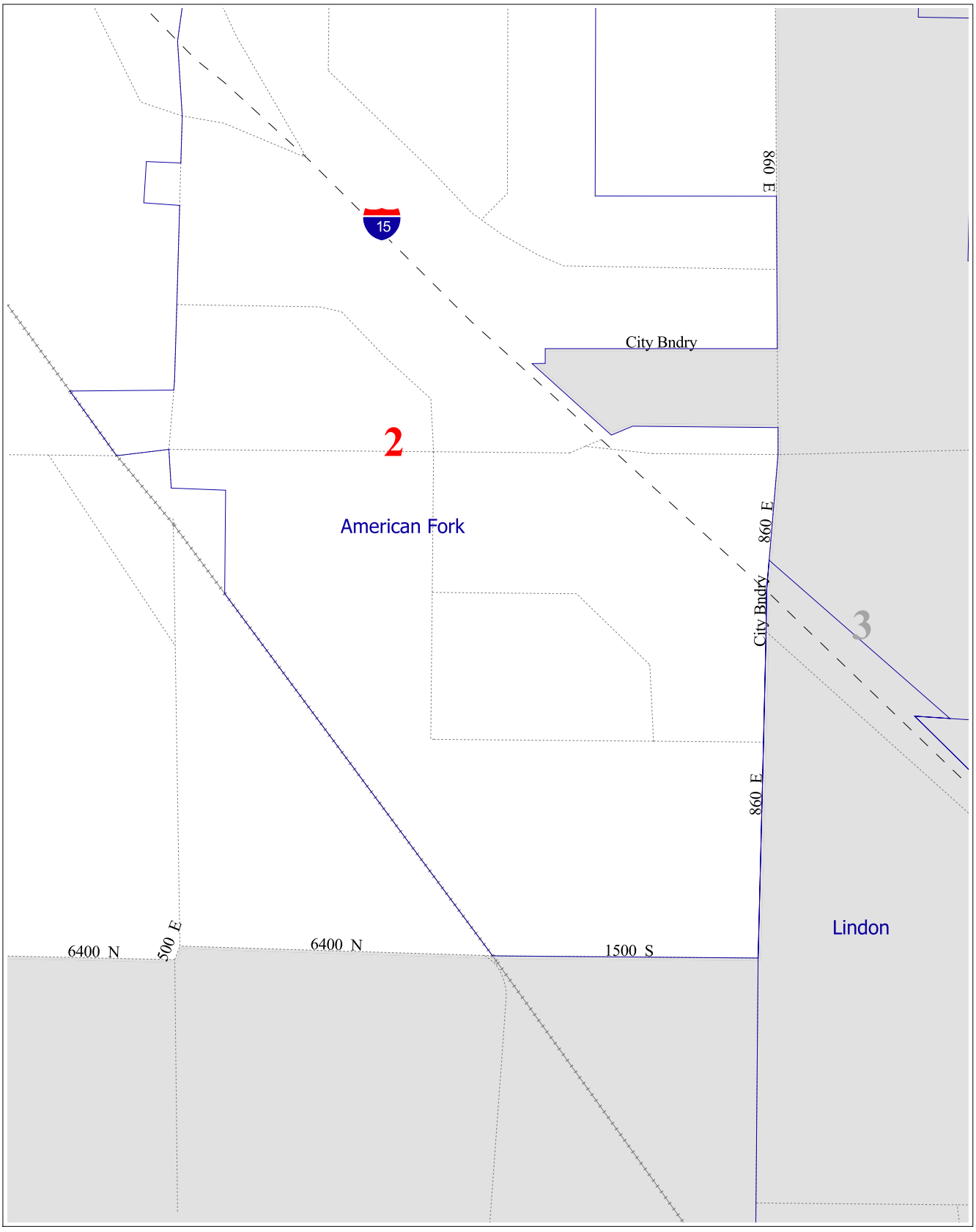

Inset Location

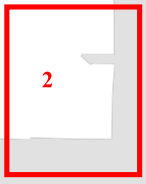

2 District
State Bndry
Counties
Cities
Other Districts
Major Roads
Local Streets
Railroads

District 2
Inset A.6.4
U.S. Congress (3 Representatives)

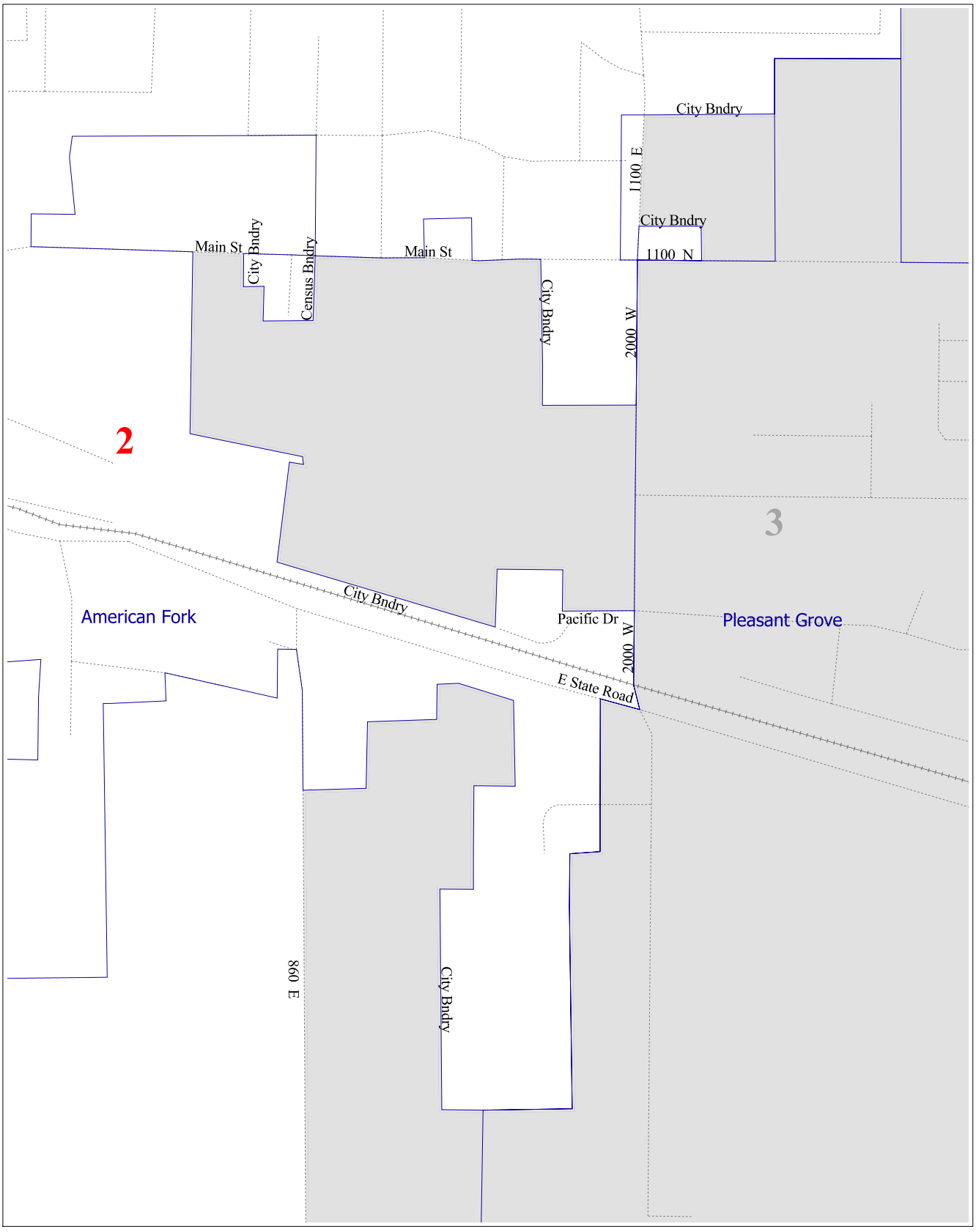

Inset Location

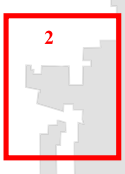

2 District
State Bndry
Counties
Cities
Other Districts
Major Roads
Local Streets
Railroads

District 2
Inset A.6.5
U.S. Congress (3 Representatives)

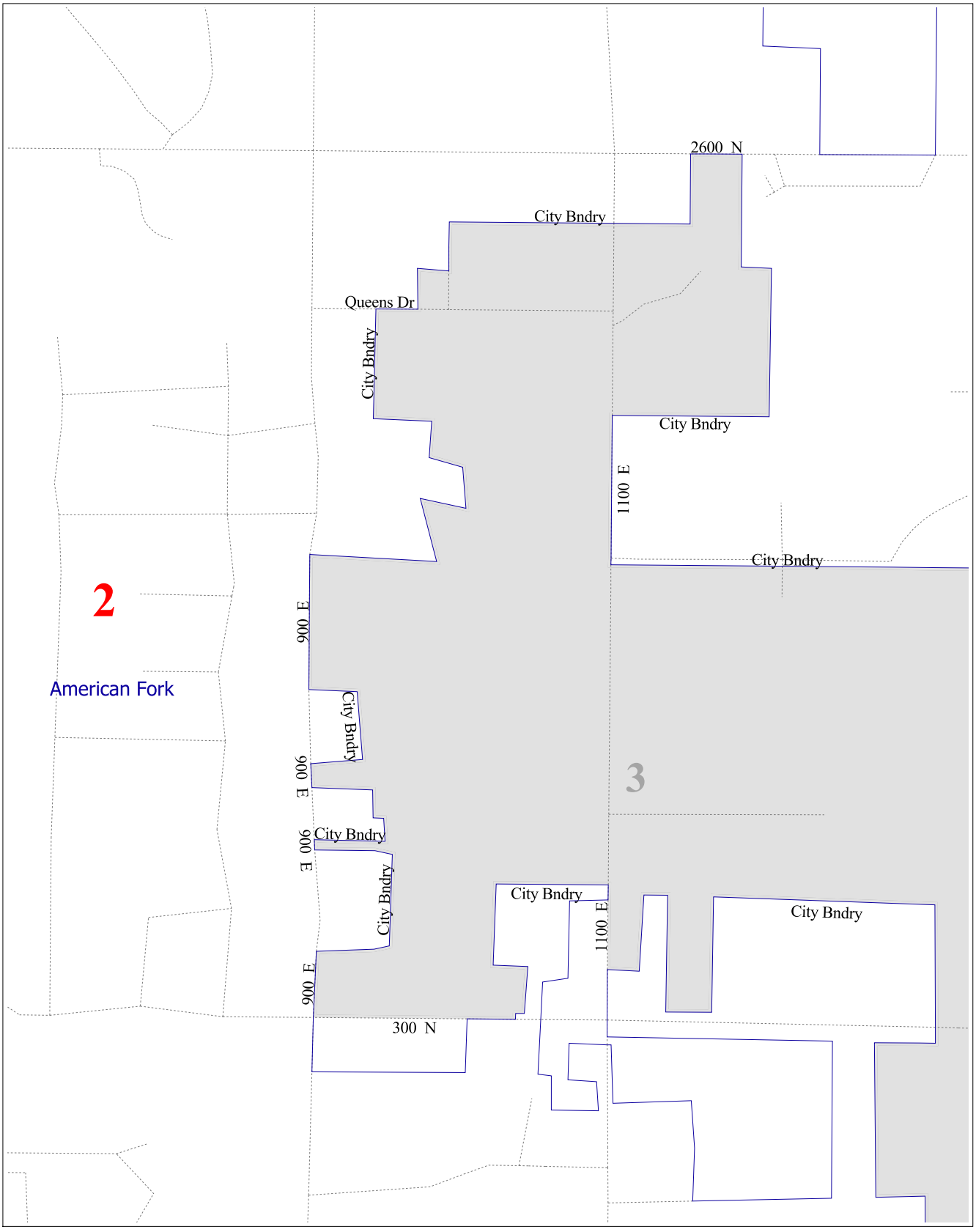

Inset Location

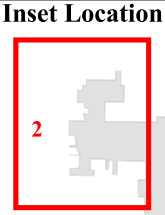

2 District
State Bndry
Counties
Cities
Other Districts
Major Roads
Local Streets
Railroads

District 2
Inset A.6.6
U.S. Congress (3 Representatives)

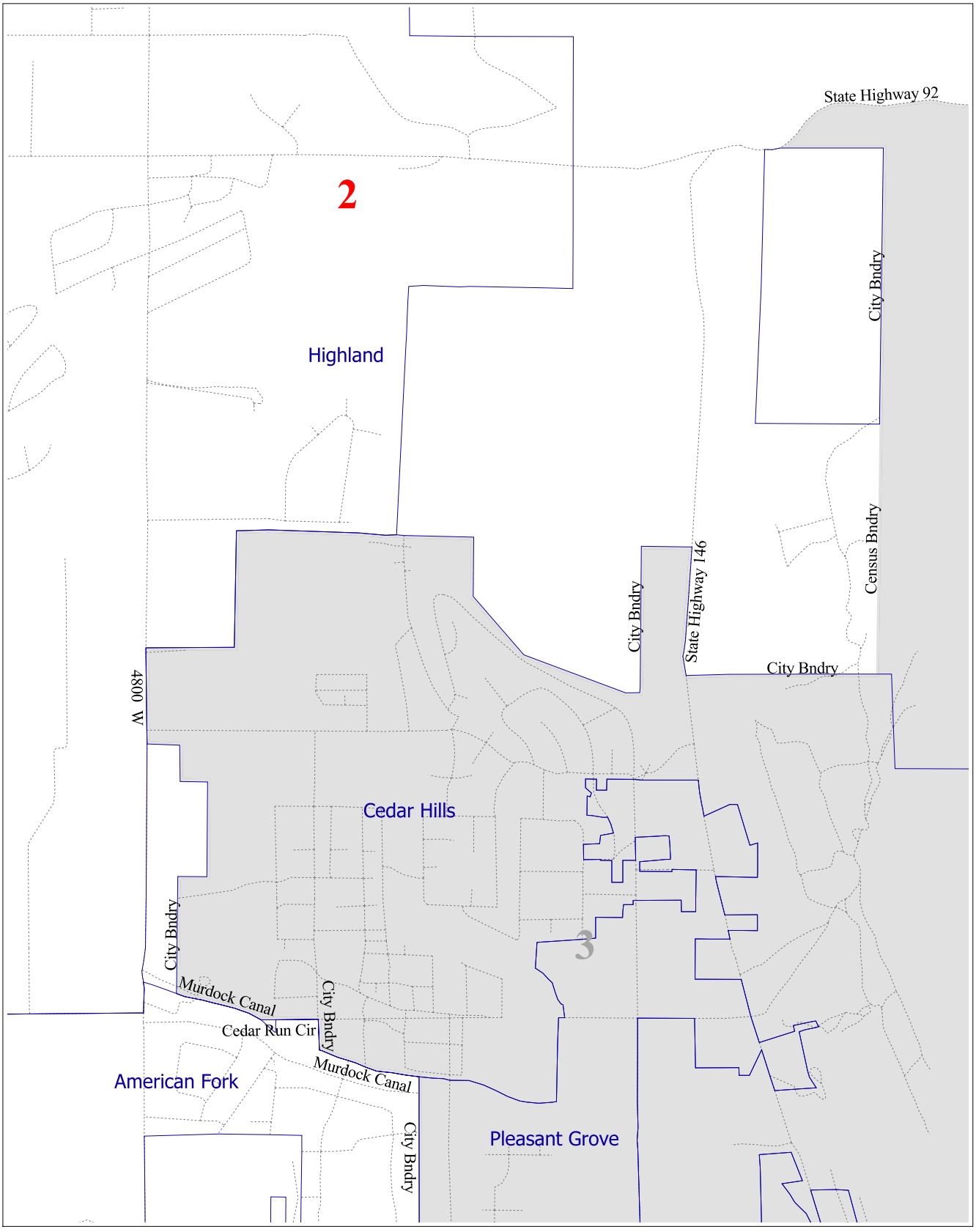

Inset Location

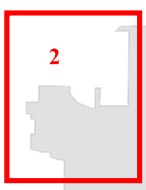

2 District
State Bndry
Counties
Cities
Other Districts
Major Roads
Local Streets
Railroads

District 2
Inset A.6.7
U.S. Congress (3 Representatives)

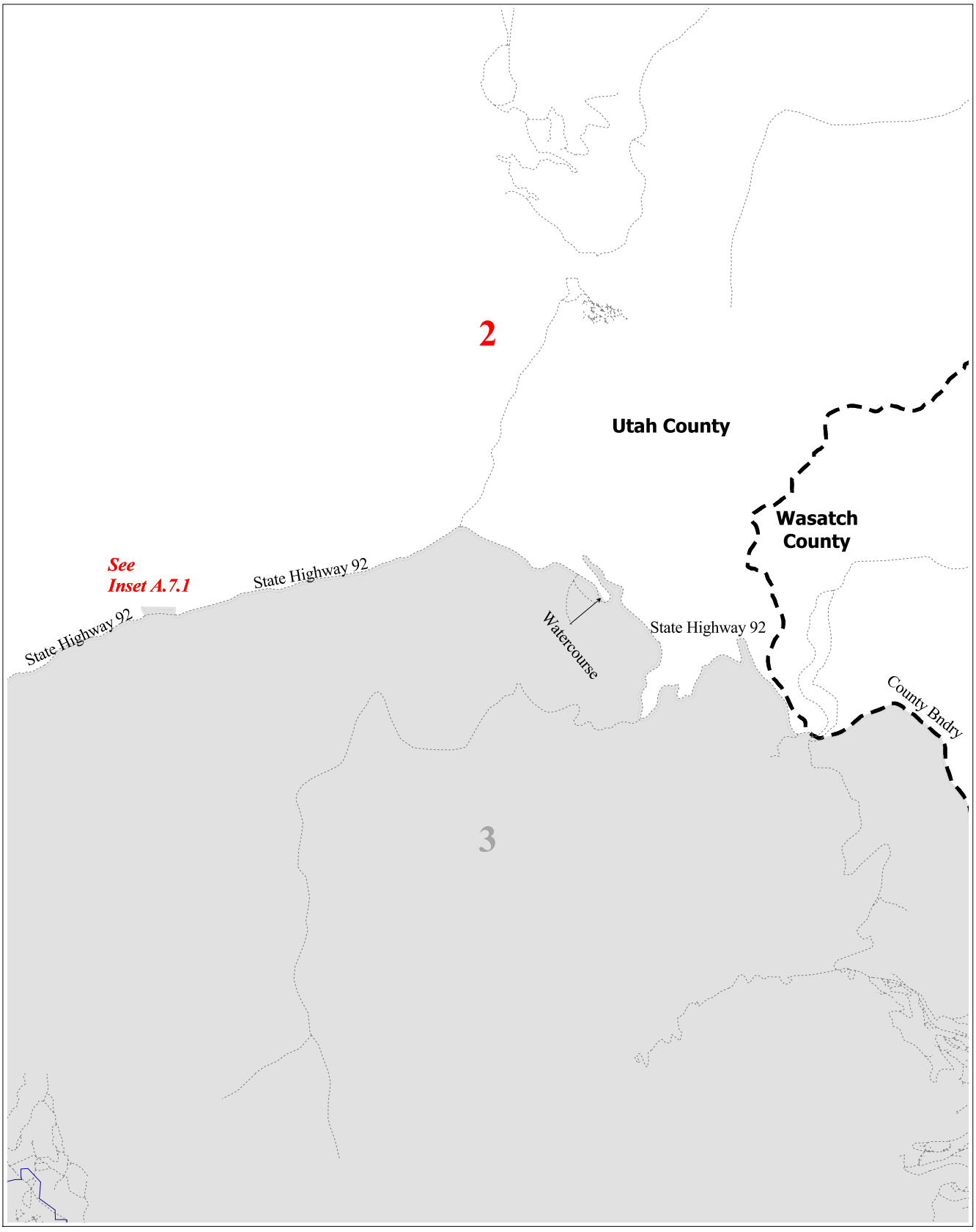

Inset Location

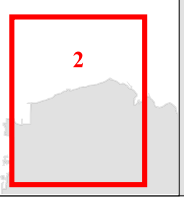

2 District
State Bndry
Counties
Cities
Other Districts
Major Roads
Local Streets
Railroads

District 2
Inset A.7
U.S. Congress (3 Representatives)

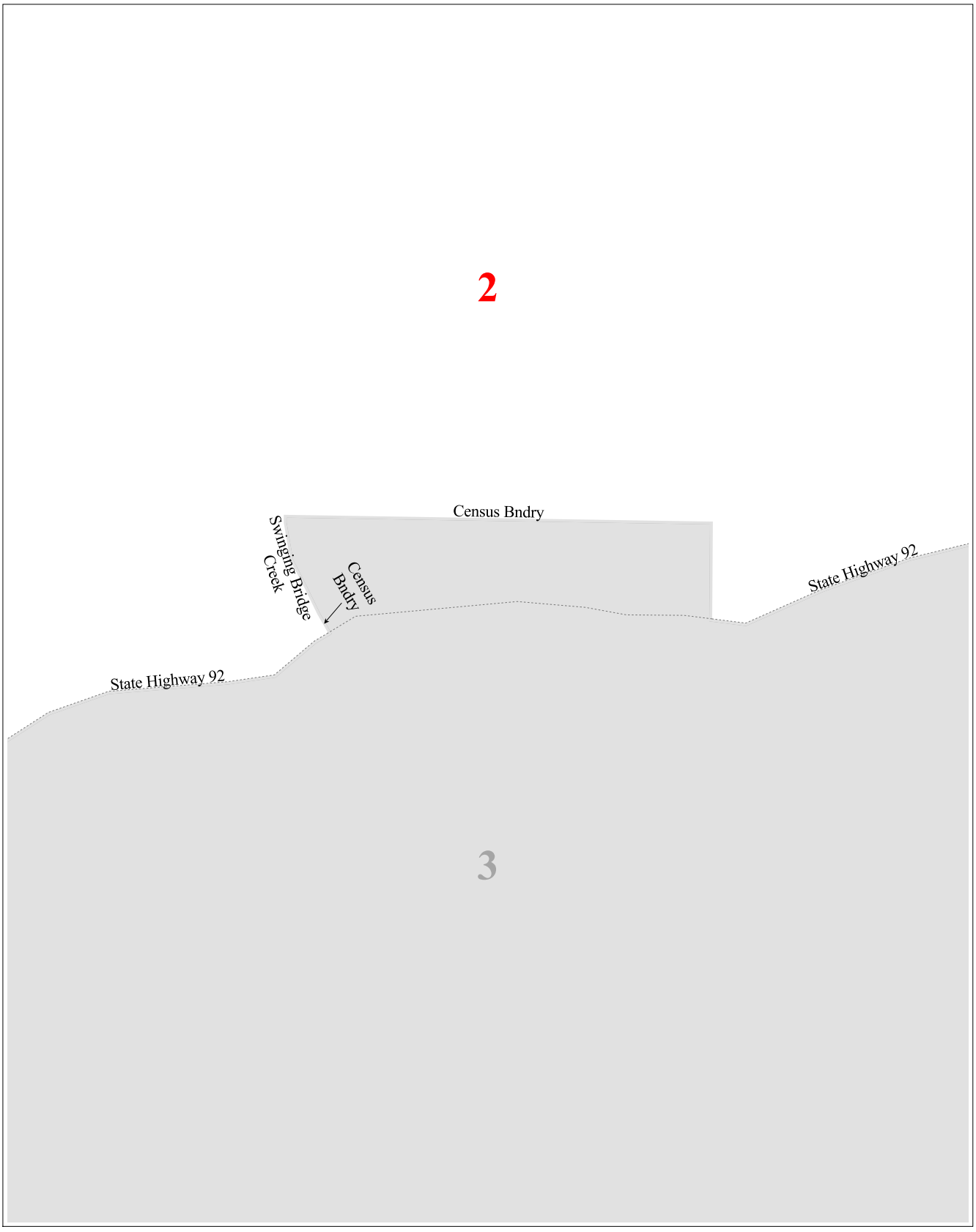

Inset Location

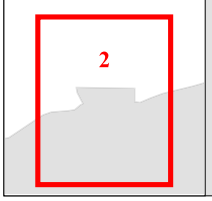

2 District
State Bndry
Counties
Cities
Other Districts
Major Roads
Local Streets
Railroads

District 2
Inset A.7.1
U.S. Congress (3 Representatives)

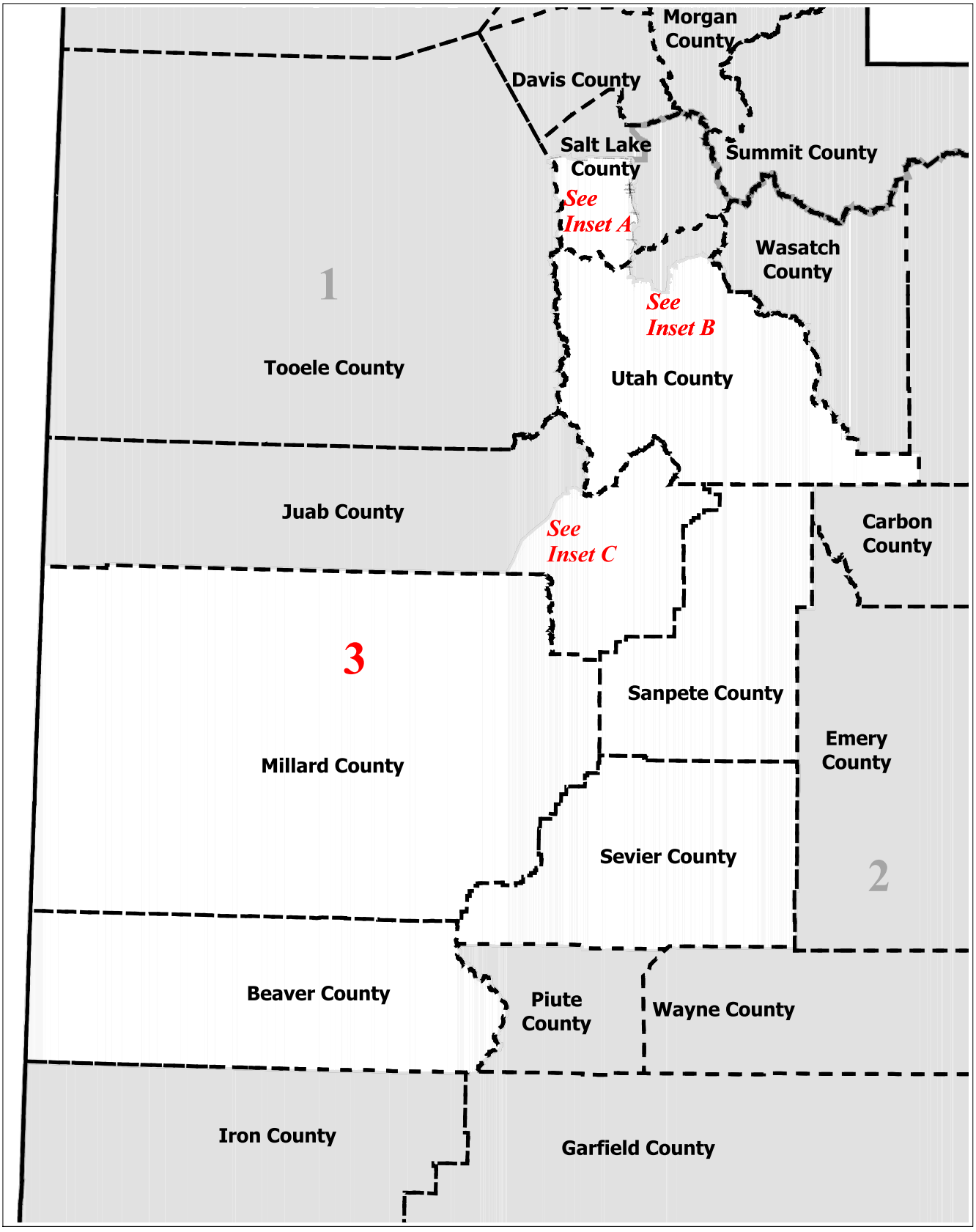
Morgan County
Davis County
Salt Lake County
Summit County
See Inset A
Wasatch County
1
See Inset B
Tooele County
Utah County
Juab County
See Inset C
Carbon County
3
Sanpete County
Emery County
Millard County
Sevier County
2
Beaver County
Piute County
Wayne County
Iron County
Garfield County

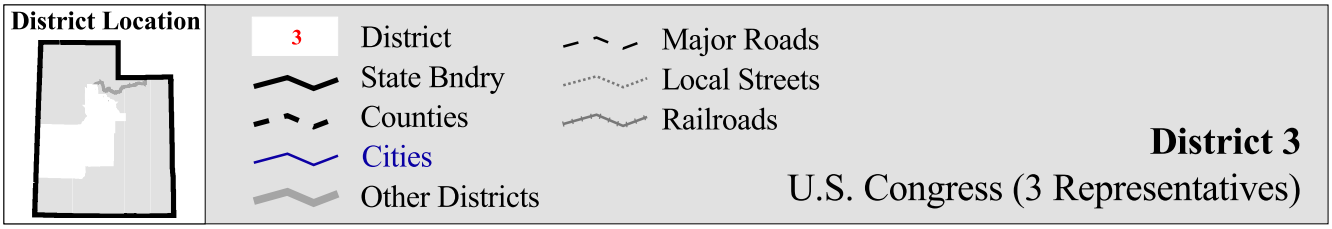
District Location
3
District
State Bndry
Counties
Cities
Other Districts
Major Roads
Local Streets
Railroads
District 3
U.S. Congress (3 Representatives)

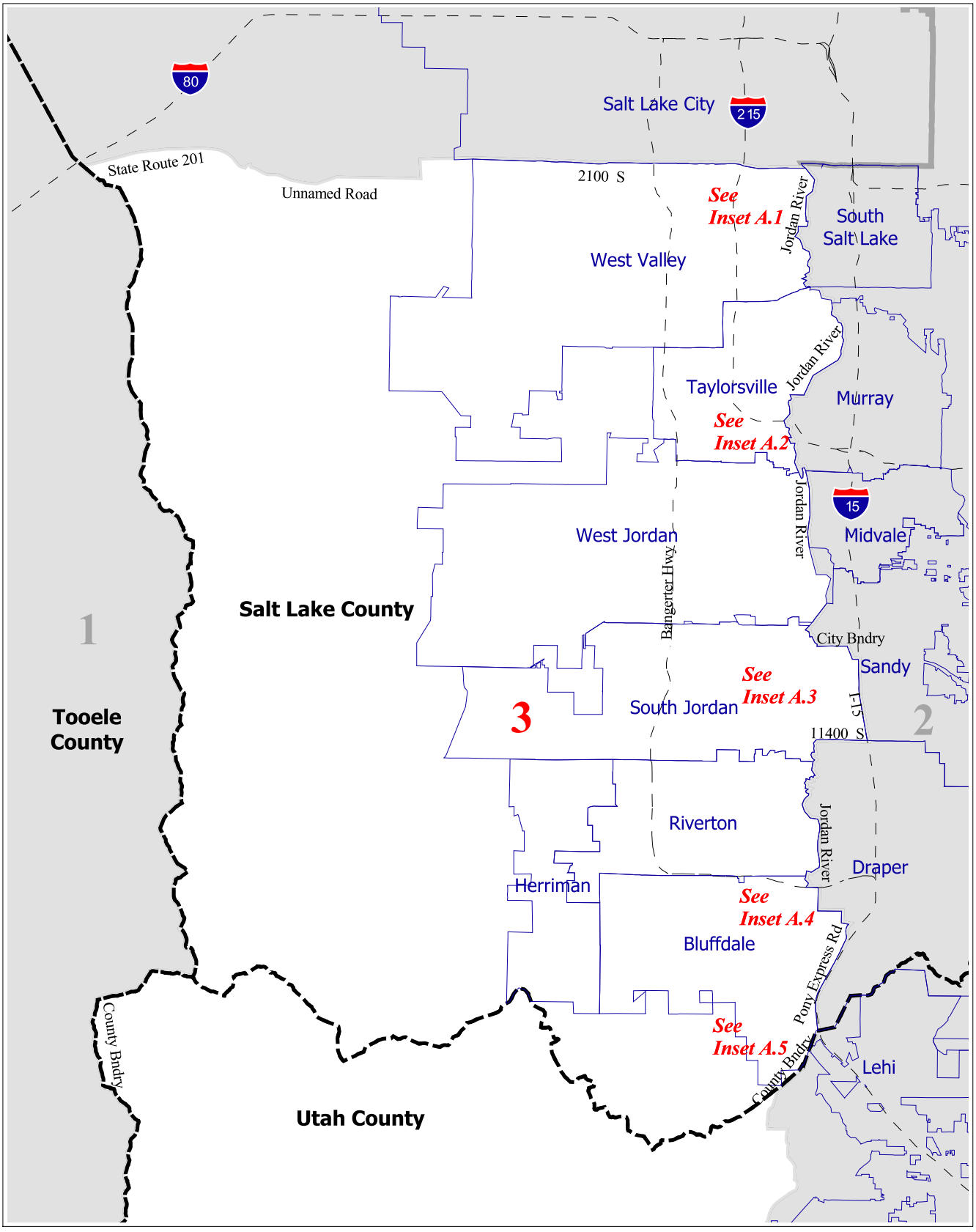

Inset Location

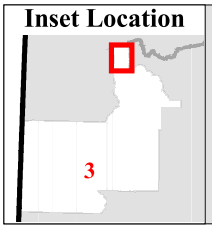

3 District
State Bndry
Counties
Cities
Other Districts
Major Roads
Local Streets
Railroads

District 3
Inset A
U.S. Congress (3 Representatives)

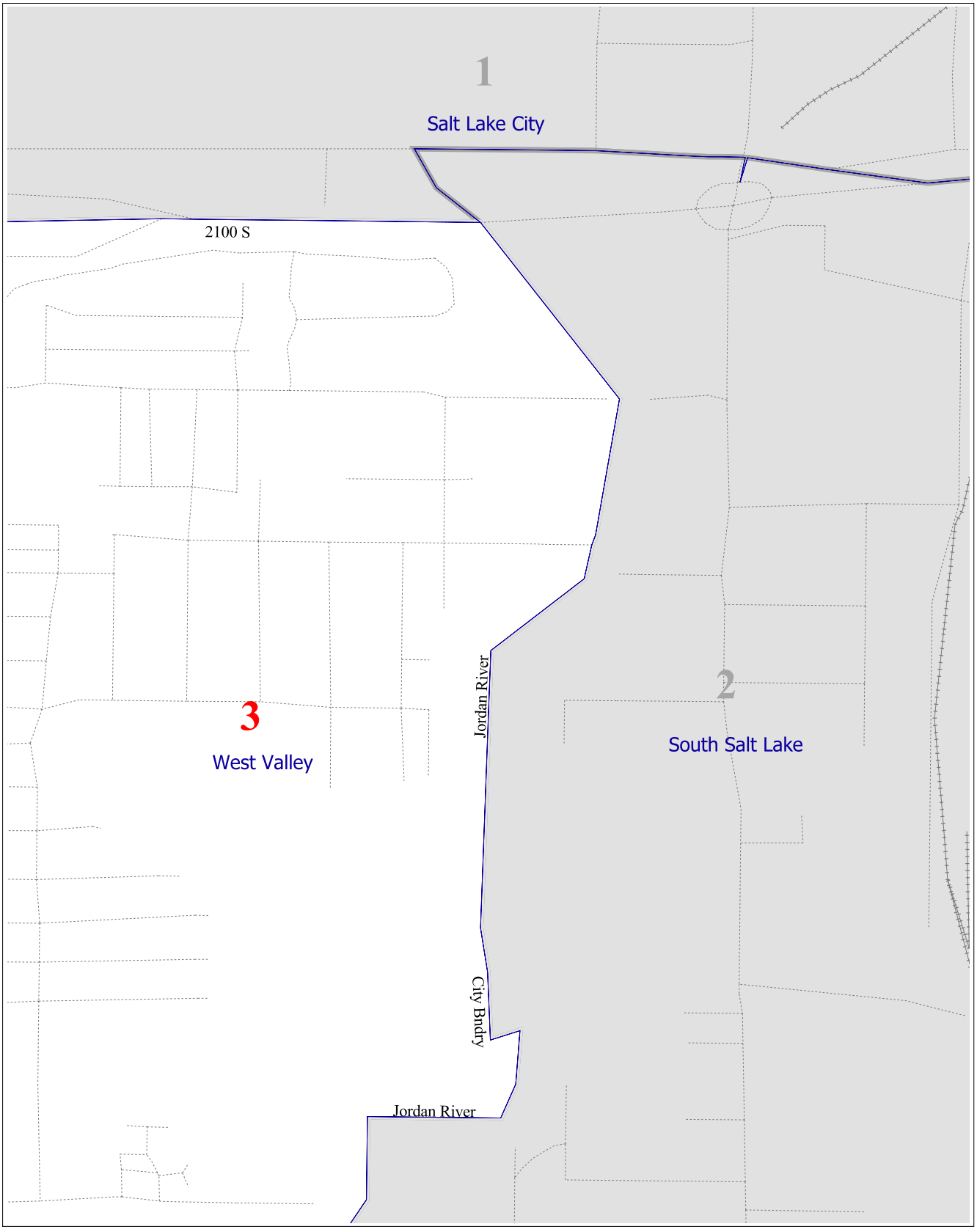

Inset Location

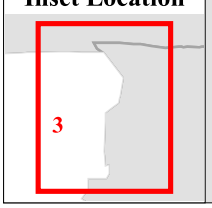

3 District
State Bndry
Counties
Cities
Other Districts
Major Roads
Local Streets
Railroads

District 3
Inset A.1
U.S. Congress (3 Representatives)

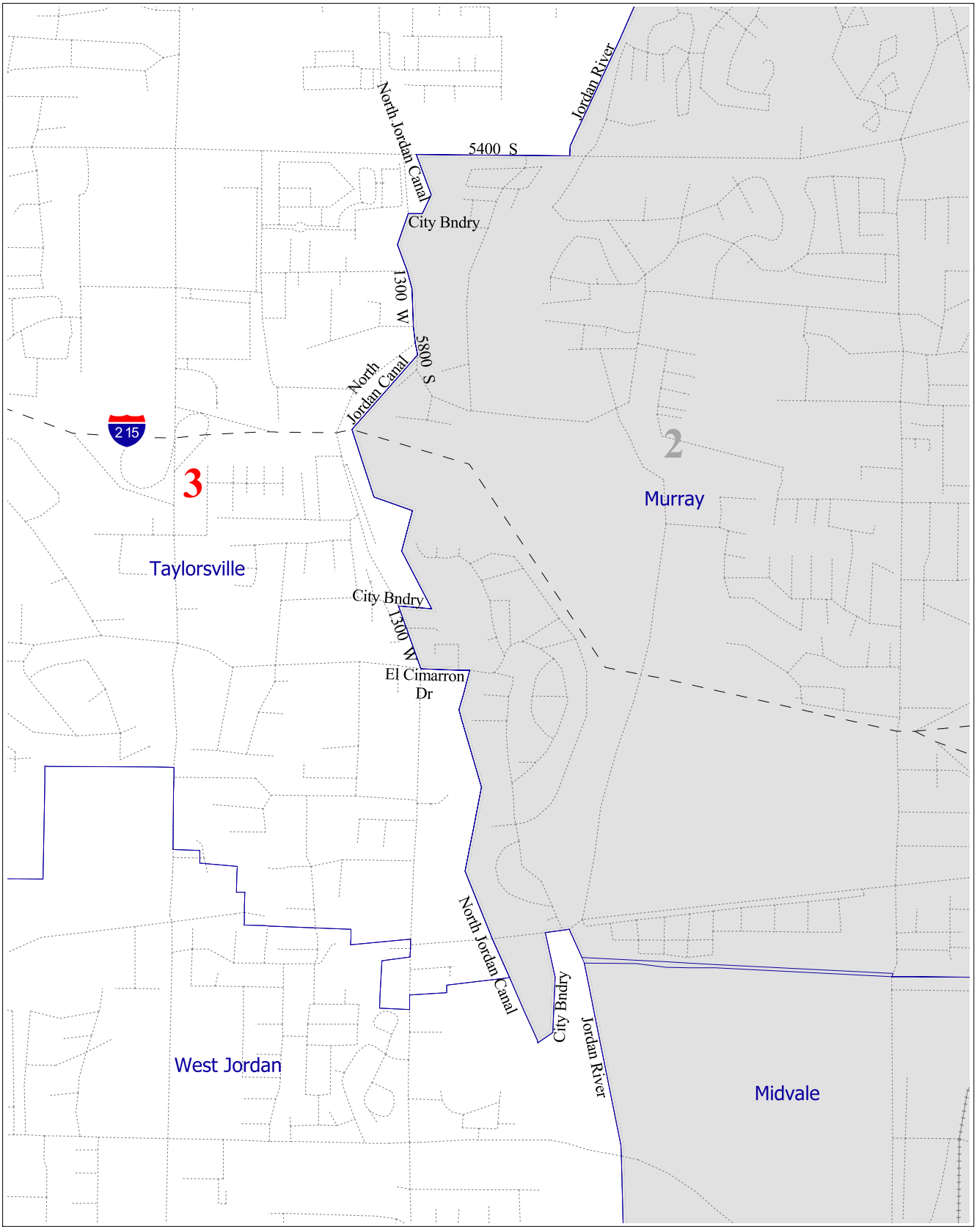

Inset Location

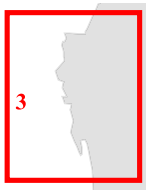

3 District
State Bndry
Counties
Cities
Other Districts
Major Roads
Local Streets
Railroads

District 3
Inset A.2
U.S. Congress (3 Representatives)

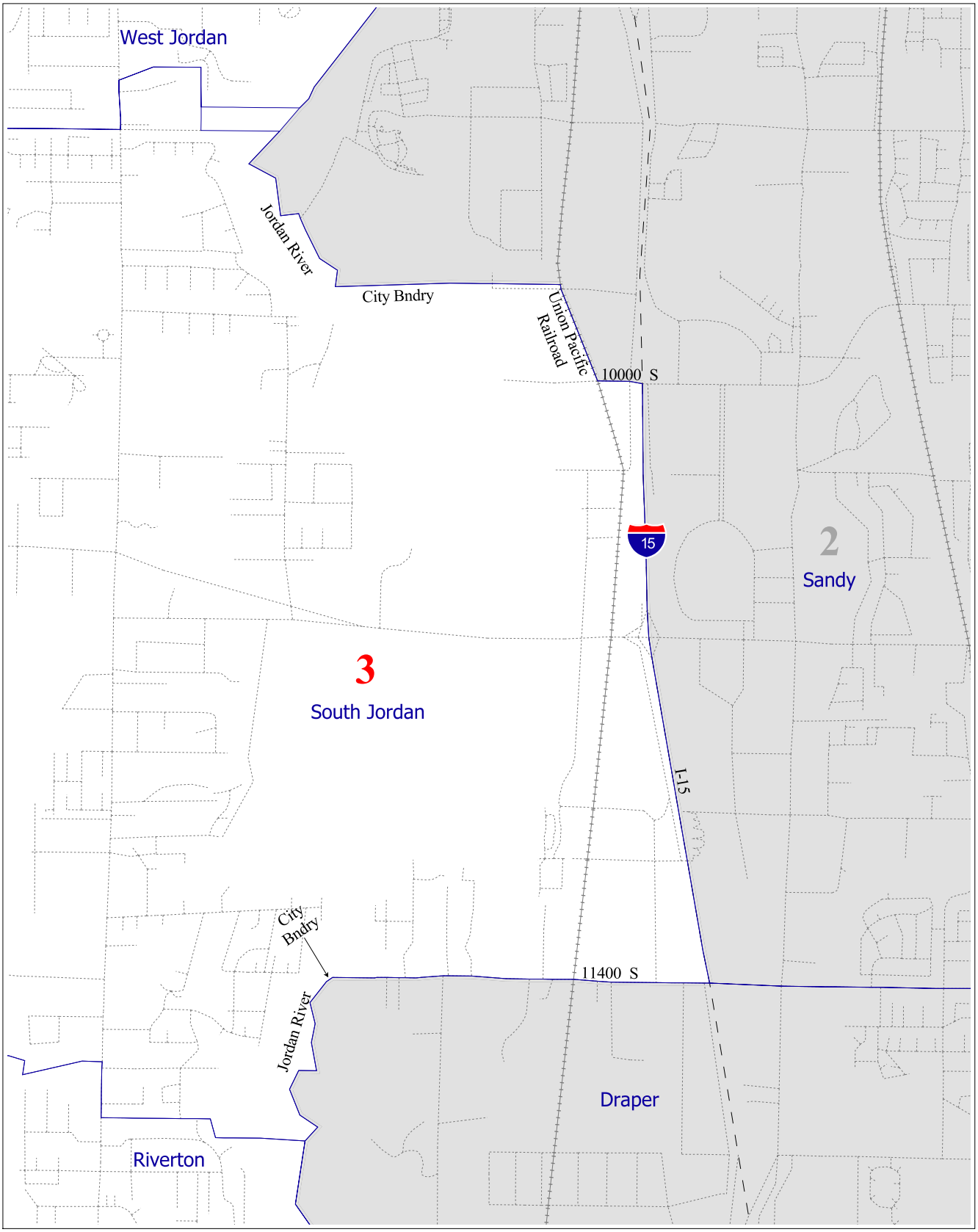

Inset Location

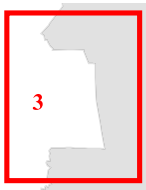

3 District
State Bndry
Counties
Cities
Other Districts
Major Roads
Local Streets
Railroads

District 3
Inset A.3
U.S. Congress (3 Representatives)

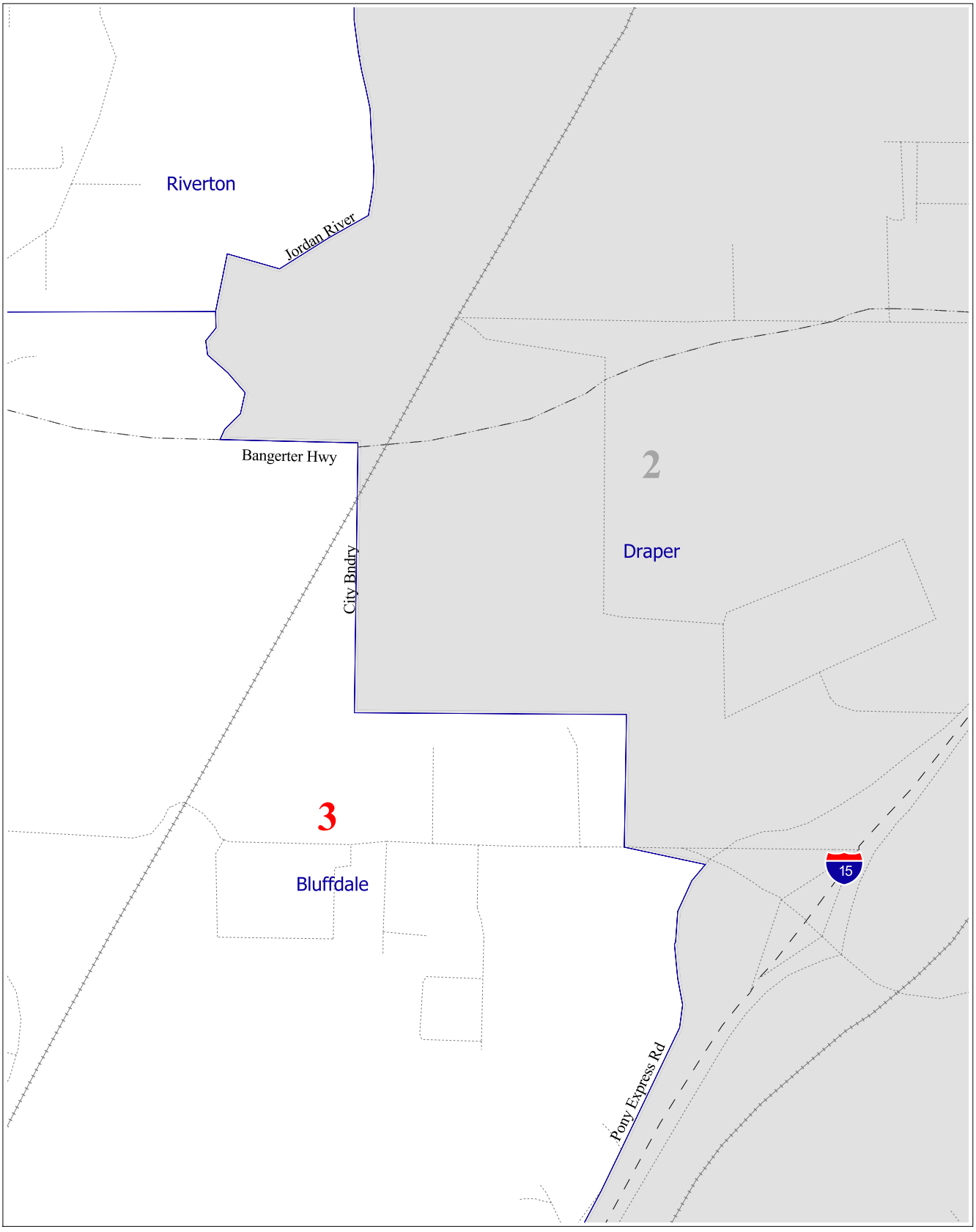

Inset Location

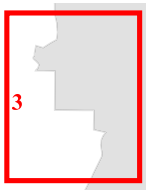

3 District
State Bndry
Counties
Cities
Other Districts
Major Roads
Local Streets
Railroads

District 3
Inset A.4
U.S. Congress (3 Representatives)

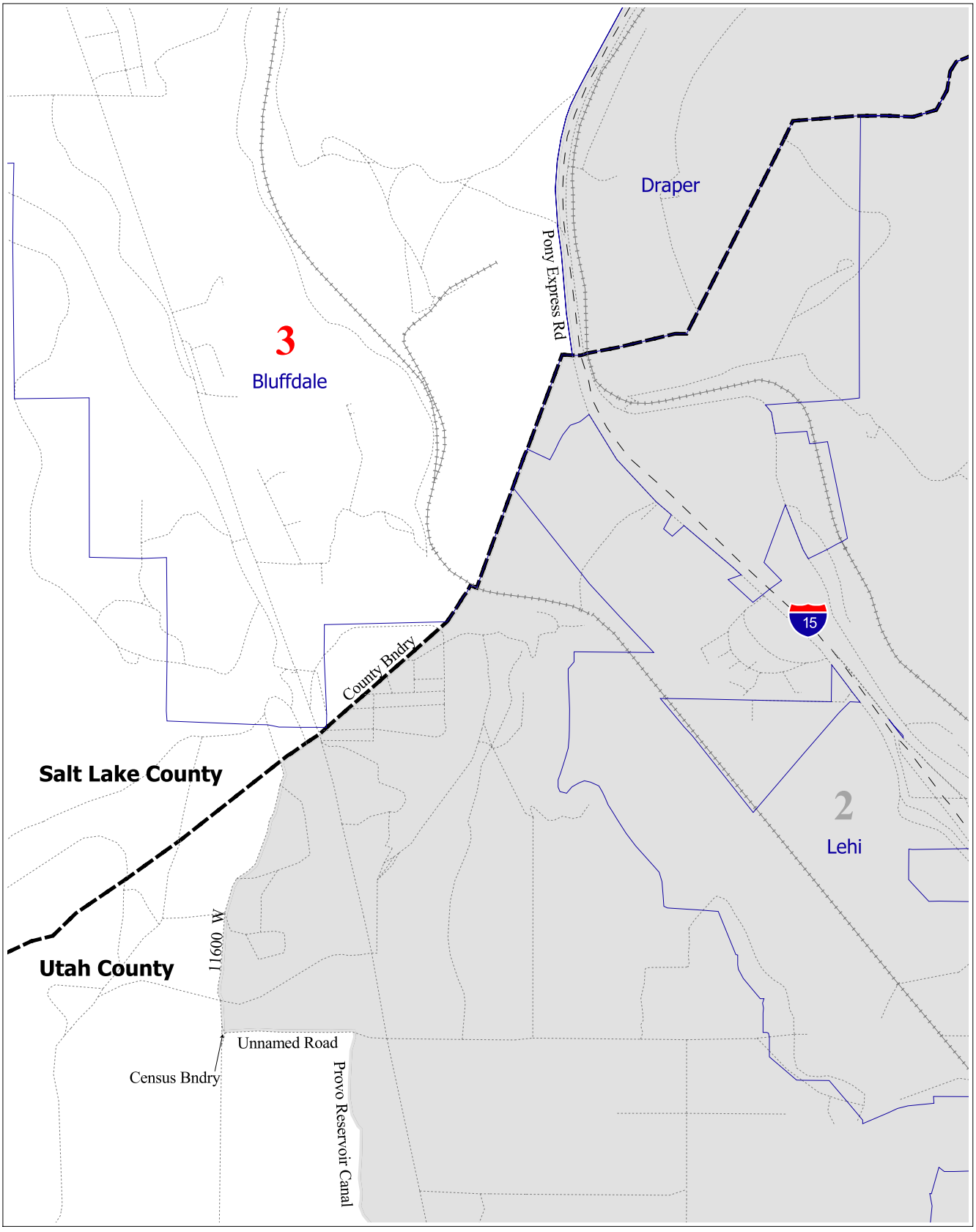

Inset Location

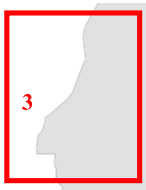

3 District
State Bndry
Counties
Cities
Other Districts
Major Roads
Local Streets
Railroads

District 3
Inset A.5
U.S. Congress (3 Representatives)

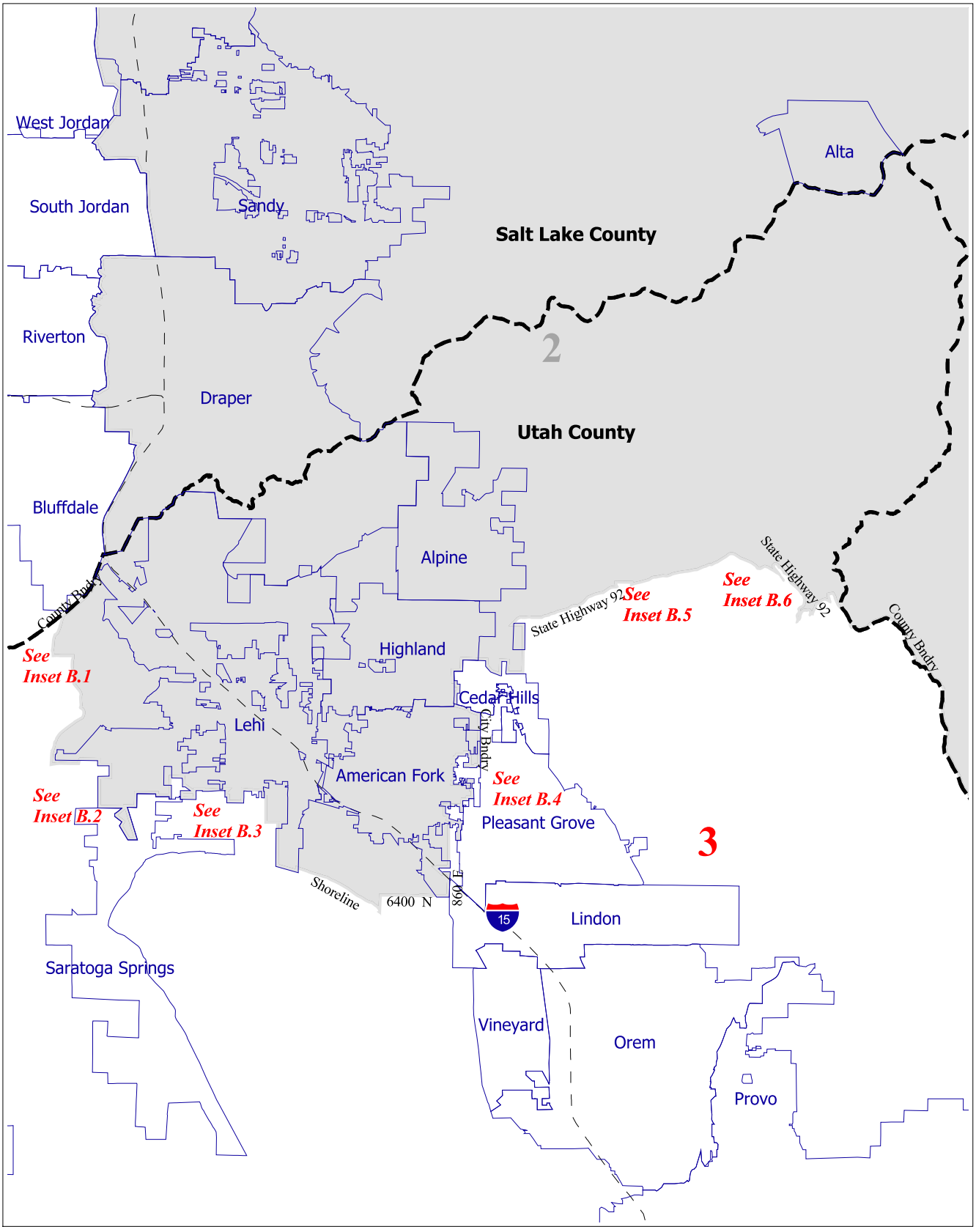

Inset Location

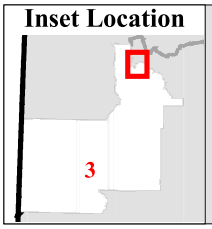

3 District
State Bndry
Counties
Cities
Other Districts
Major Roads
Local Streets
Railroads

District 3
Inset B
U.S. Congress (3 Representatives)

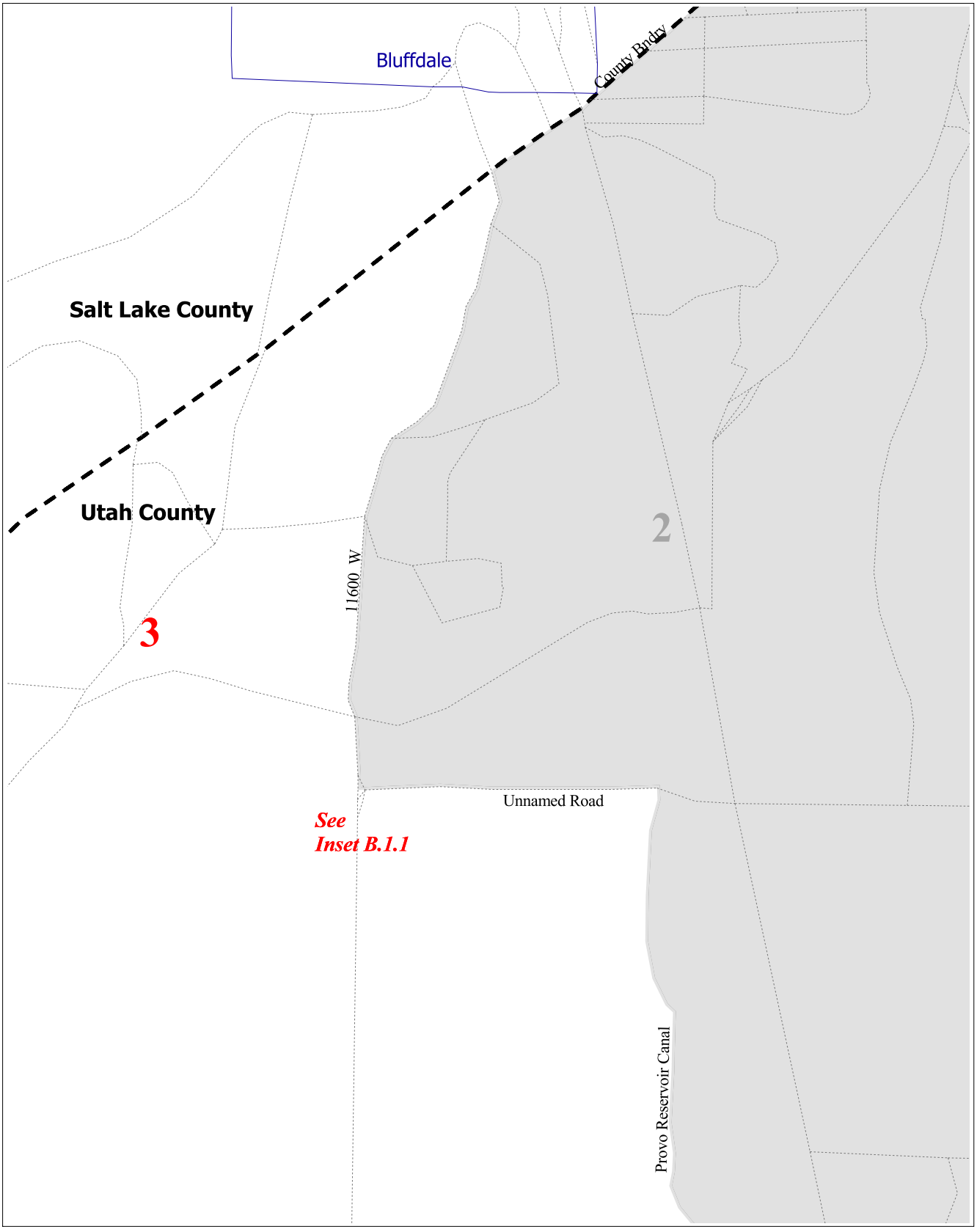

Inset Location

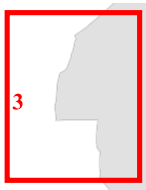

3 District
State Bndry
Counties
Cities
Other Districts
Major Roads
Local Streets
Railroads

District 3
Inset B.1
U.S. Congress (3 Representatives)

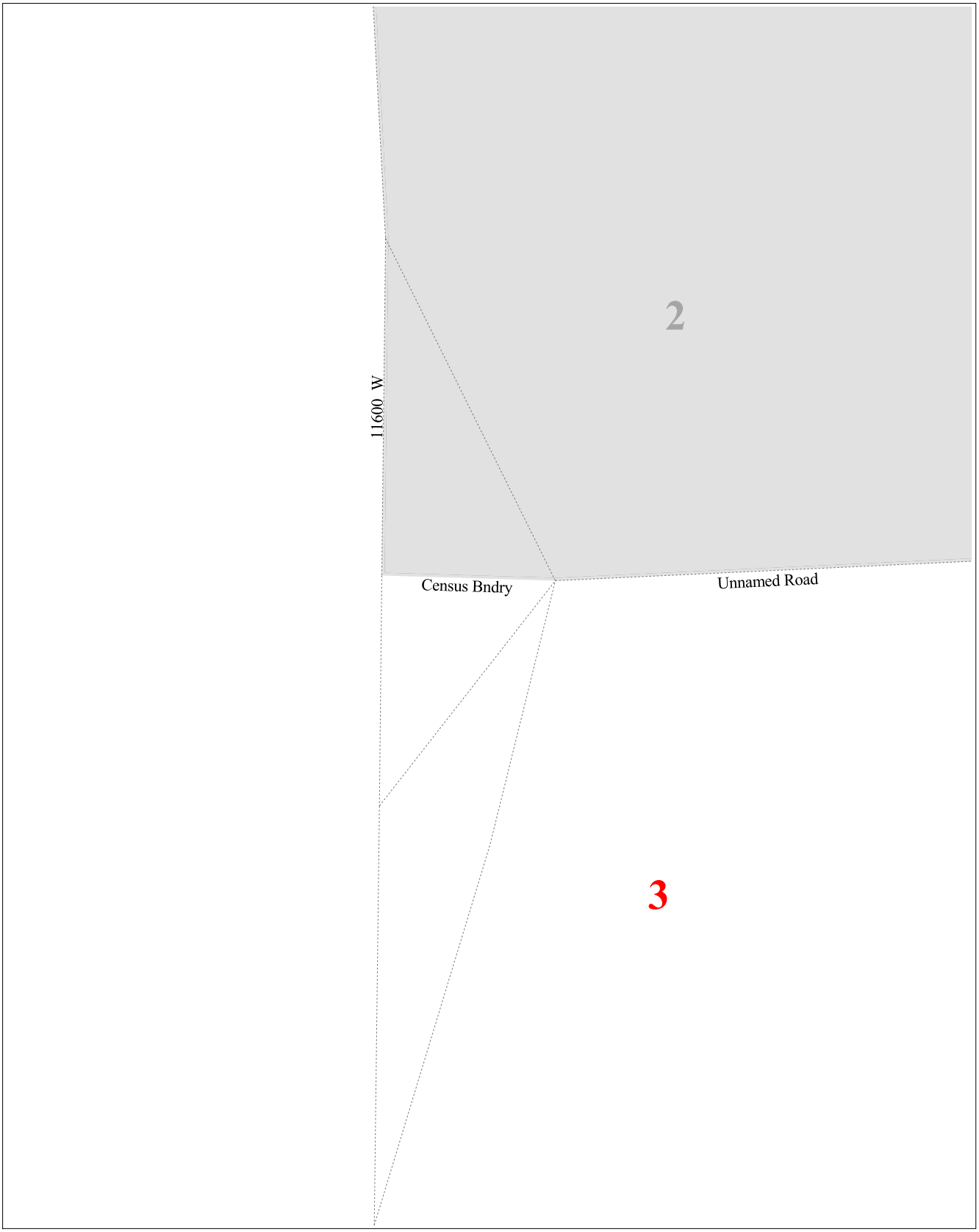

Inset Location

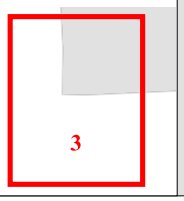

3 District
State Bndry
Counties
Cities
Other Districts
Major Roads
Local Streets
Railroads

District 3
Inset B.1.1
U.S. Congress (3 Representatives)

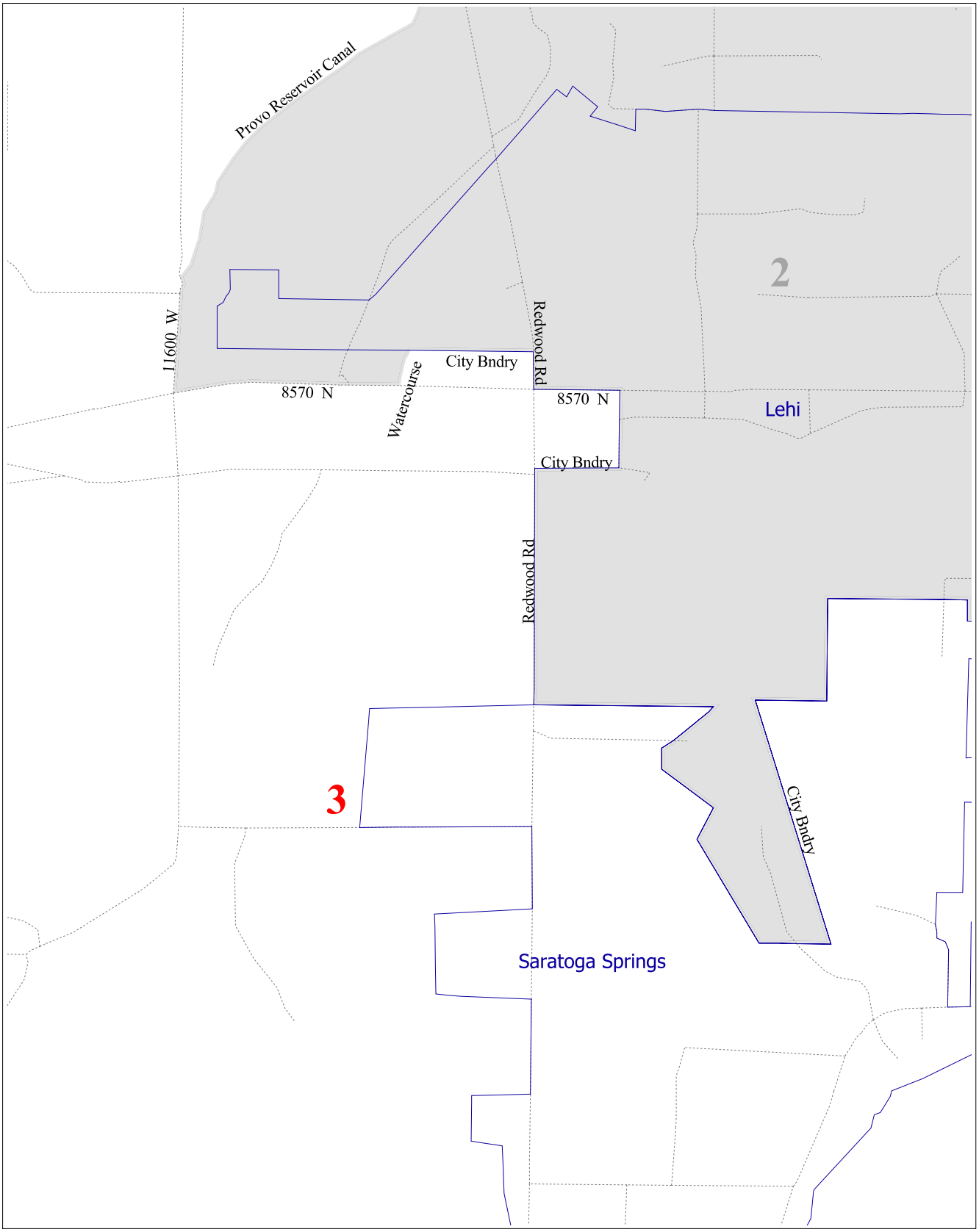

Inset Location

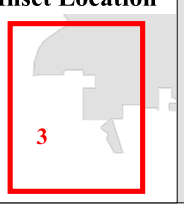

3 District
State Bndry
Counties
Cities
Other Districts
Major Roads
Local Streets
Railroads

District 3
Inset B.2
U.S. Congress (3 Representatives)

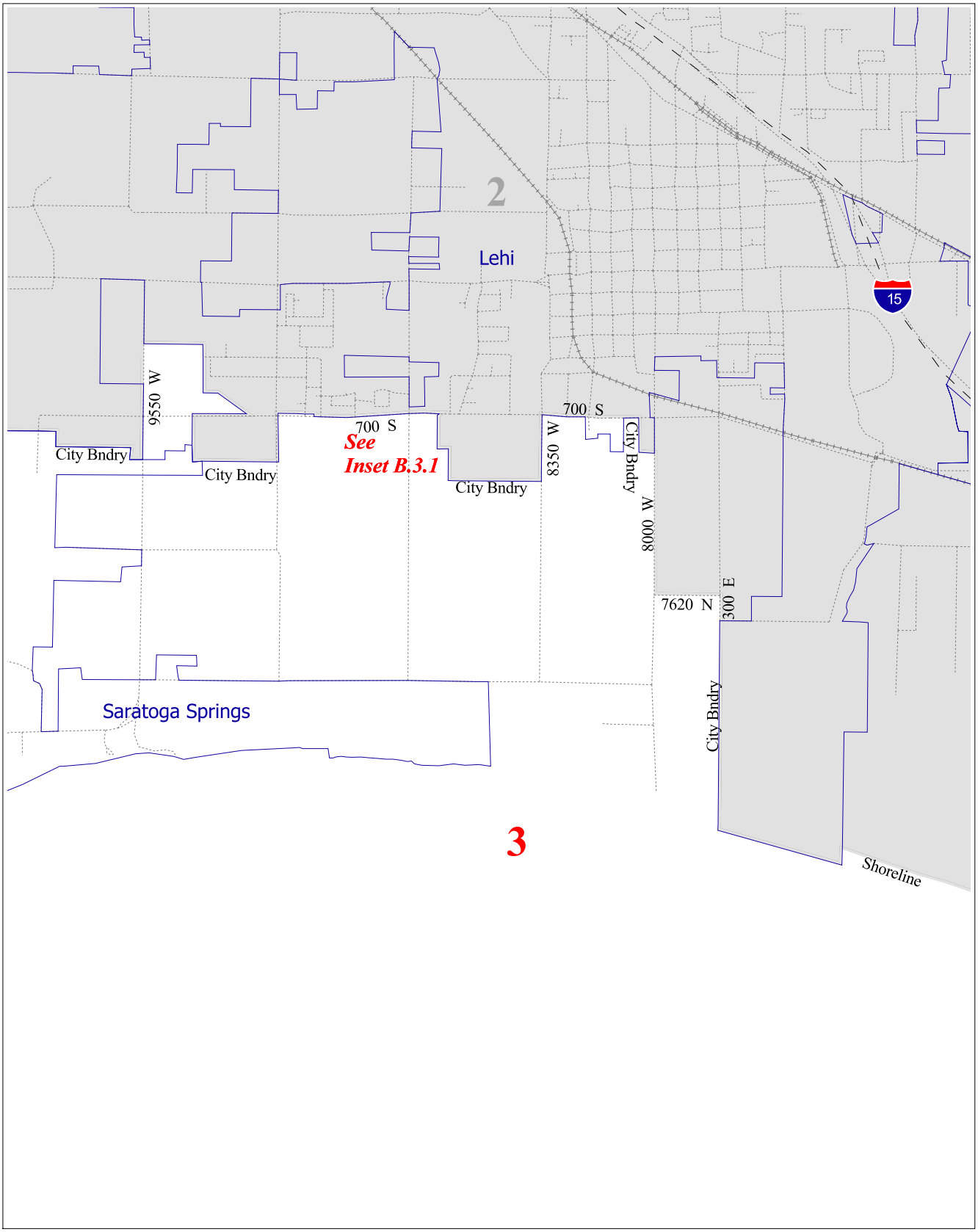

Inset Location

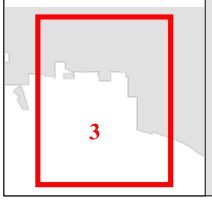

3 District
State Bndry
Counties
Cities
Other Districts
Major Roads
Local Streets
Railroads

District 3
Inset B.3
U.S. Congress (3 Representatives)

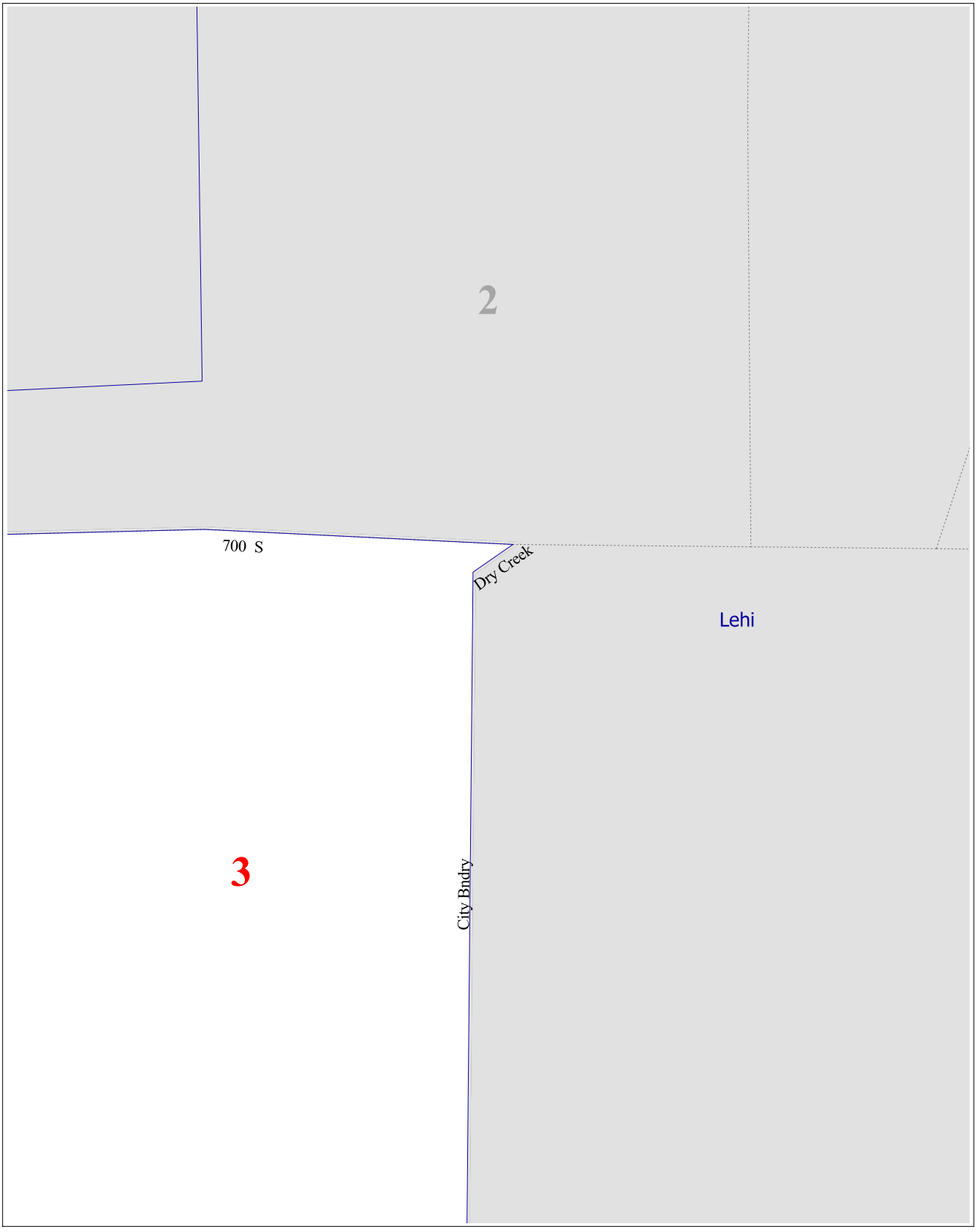

Inset Location

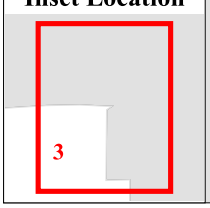

3 District
State Bndry
Counties
Cities
Other Districts
Major Roads
Local Streets
Railroads

District 3
Inset B.3.1
U.S. Congress (3 Representatives)

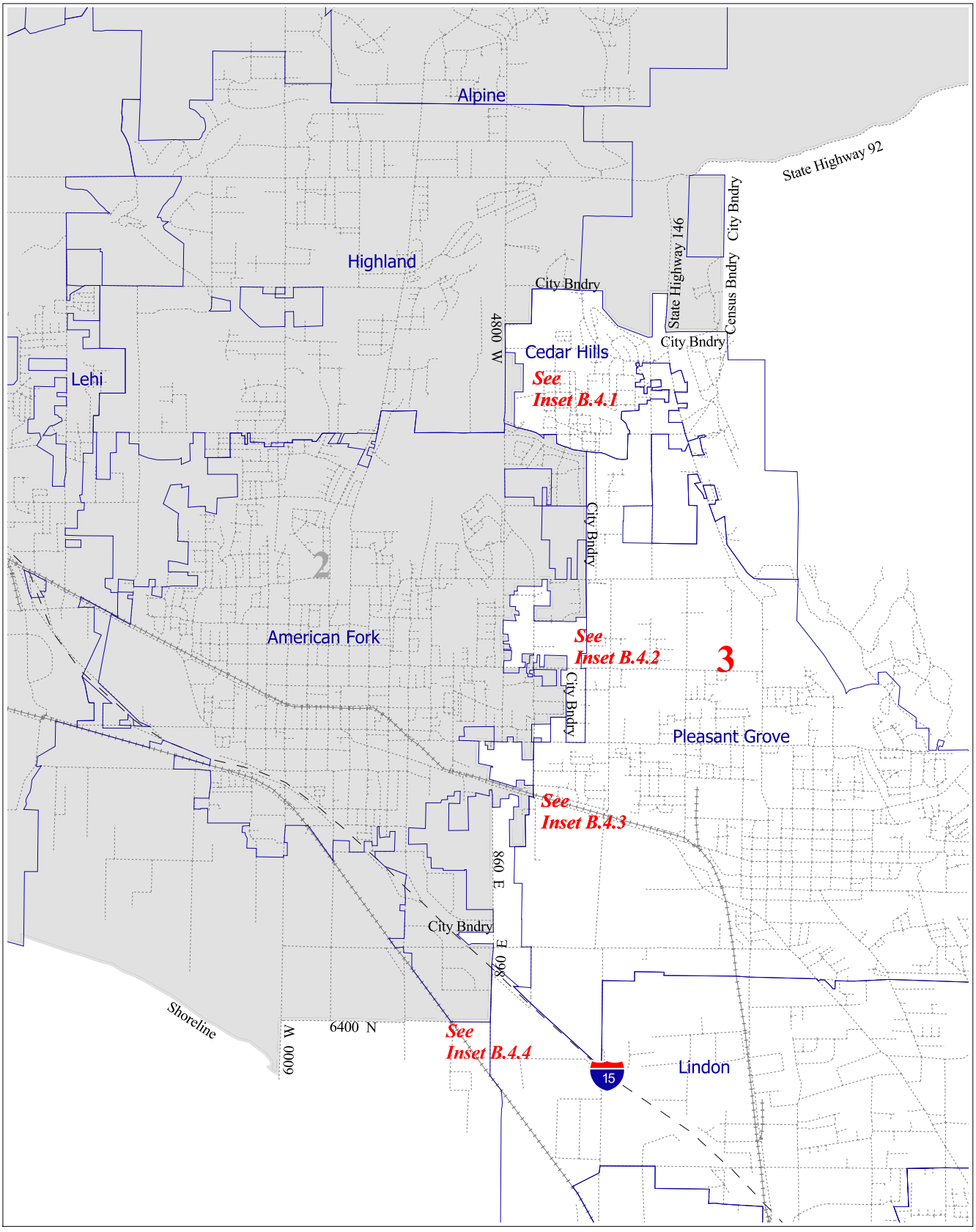

Inset Location

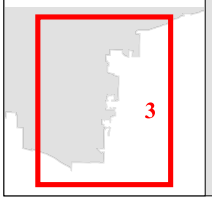

3 District
State Bndry
Counties
Cities
Other Districts
Major Roads
Local Streets
Railroads

District 3
Inset B.4
U.S. Congress (3 Representatives)

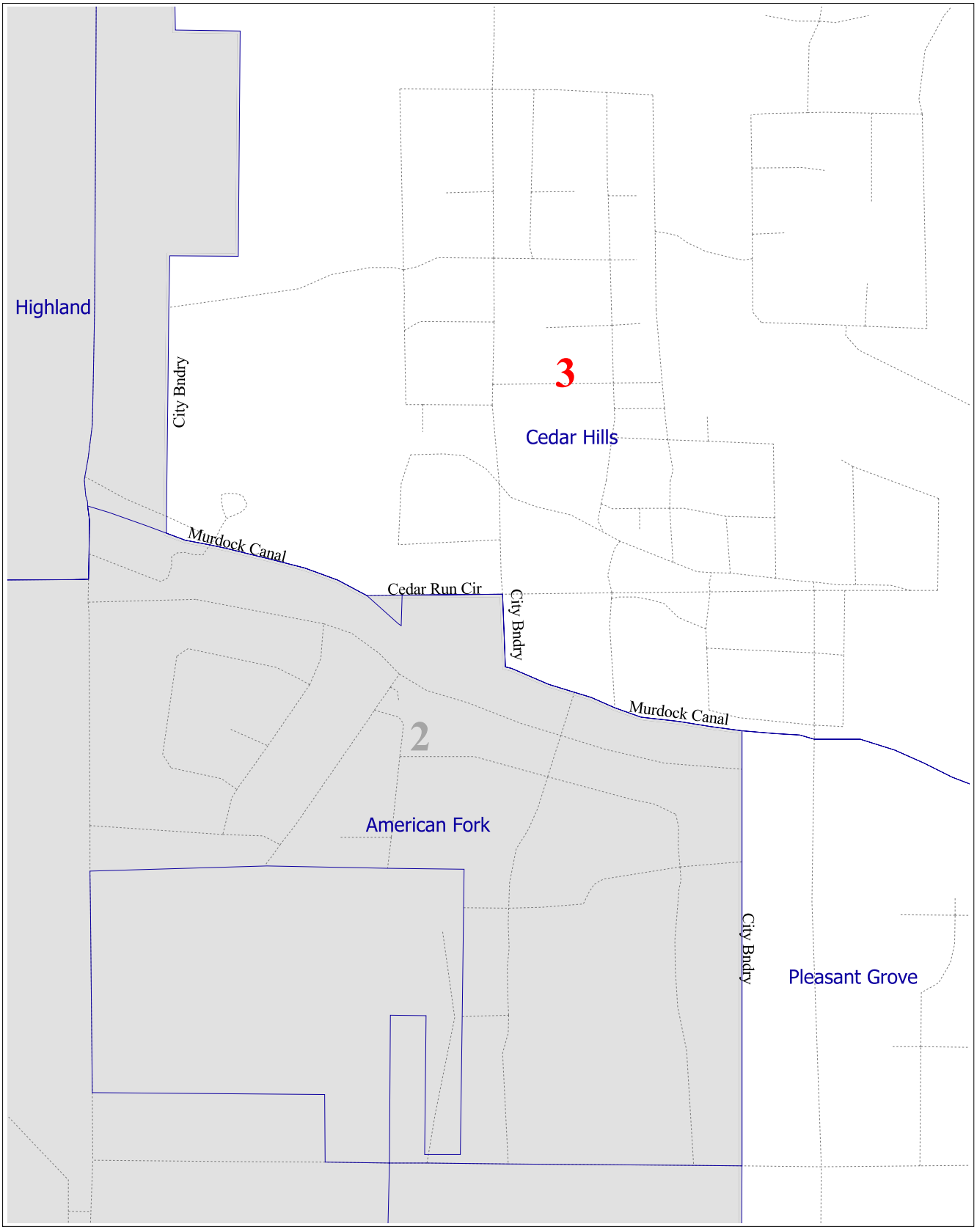

Inset Location

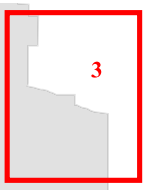

3 District
State Bndry
Counties
Cities
Other Districts
Major Roads
Local Streets
Railroads

District 3
Inset B.4.1
U.S. Congress (3 Representatives)

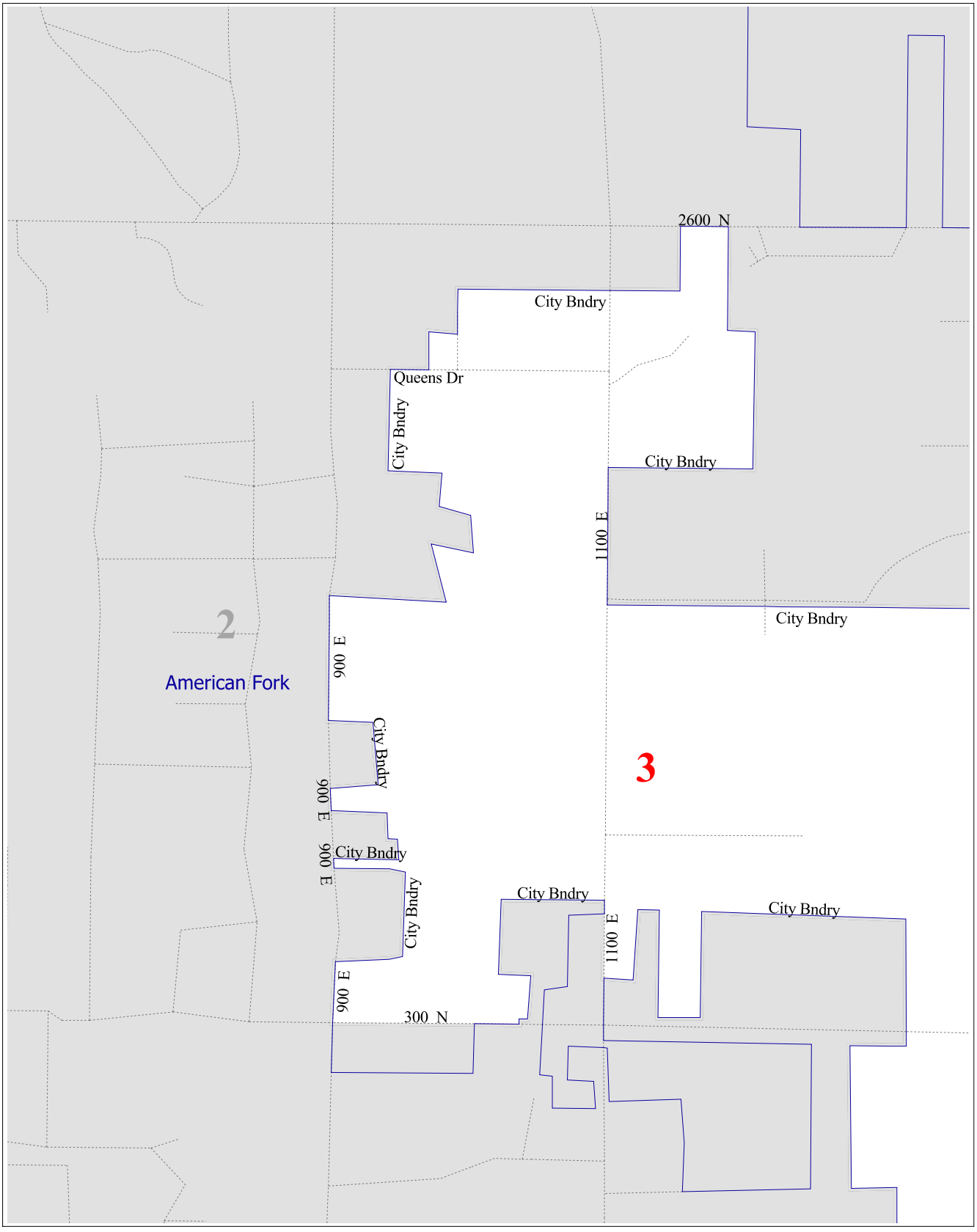

Inset Location

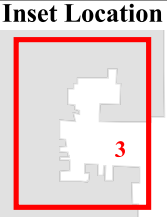

3 District
State Bndry
Counties
Cities
Other Districts
Major Roads
Local Streets
Railroads

District 3
Inset B.4.2
U.S. Congress (3 Representatives)

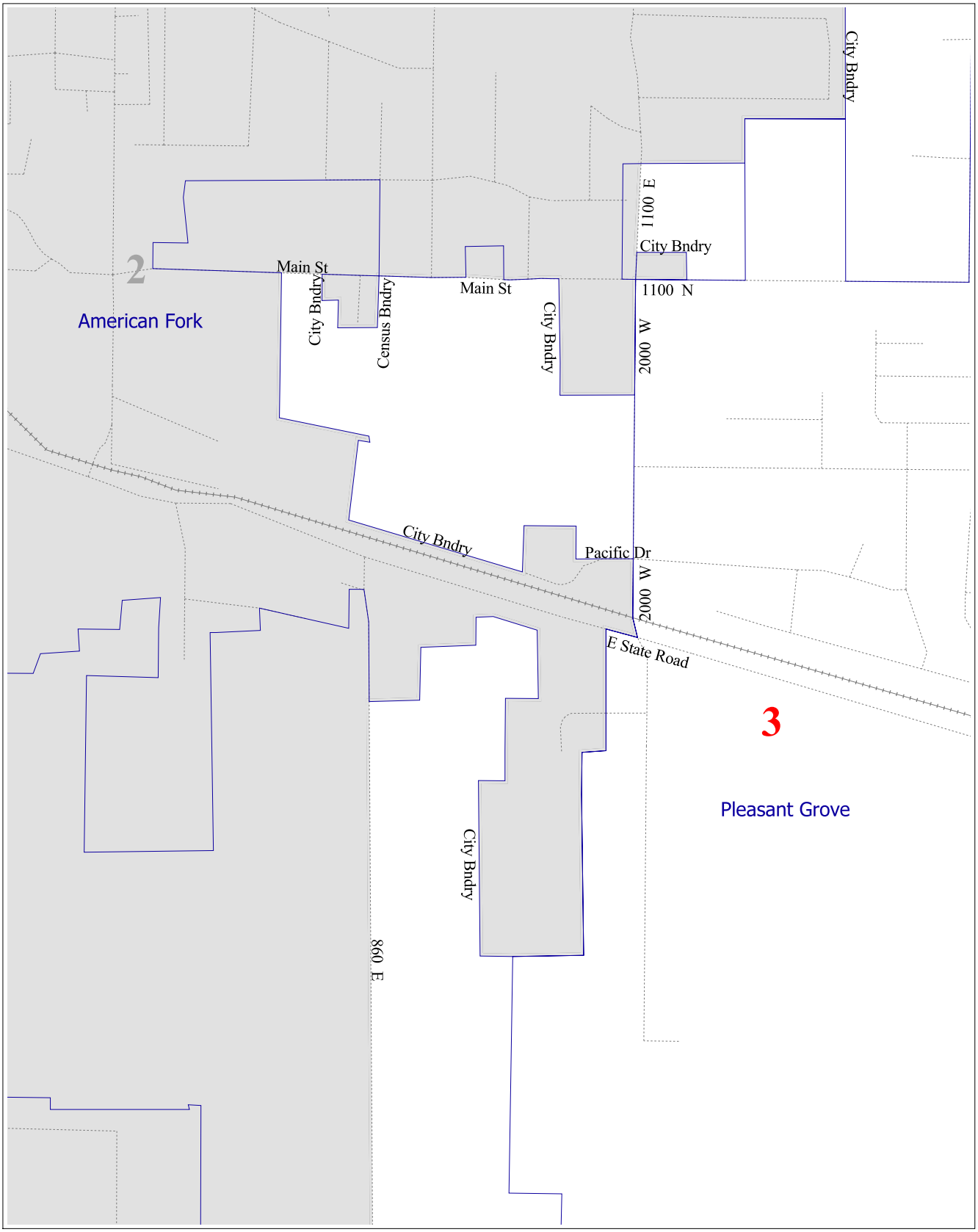

Inset Location

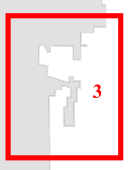

3 District
State Bndry
Counties
Cities
Other Districts
Major Roads
Local Streets
Railroads

District 3
Inset B.4.3
U.S. Congress (3 Representatives)

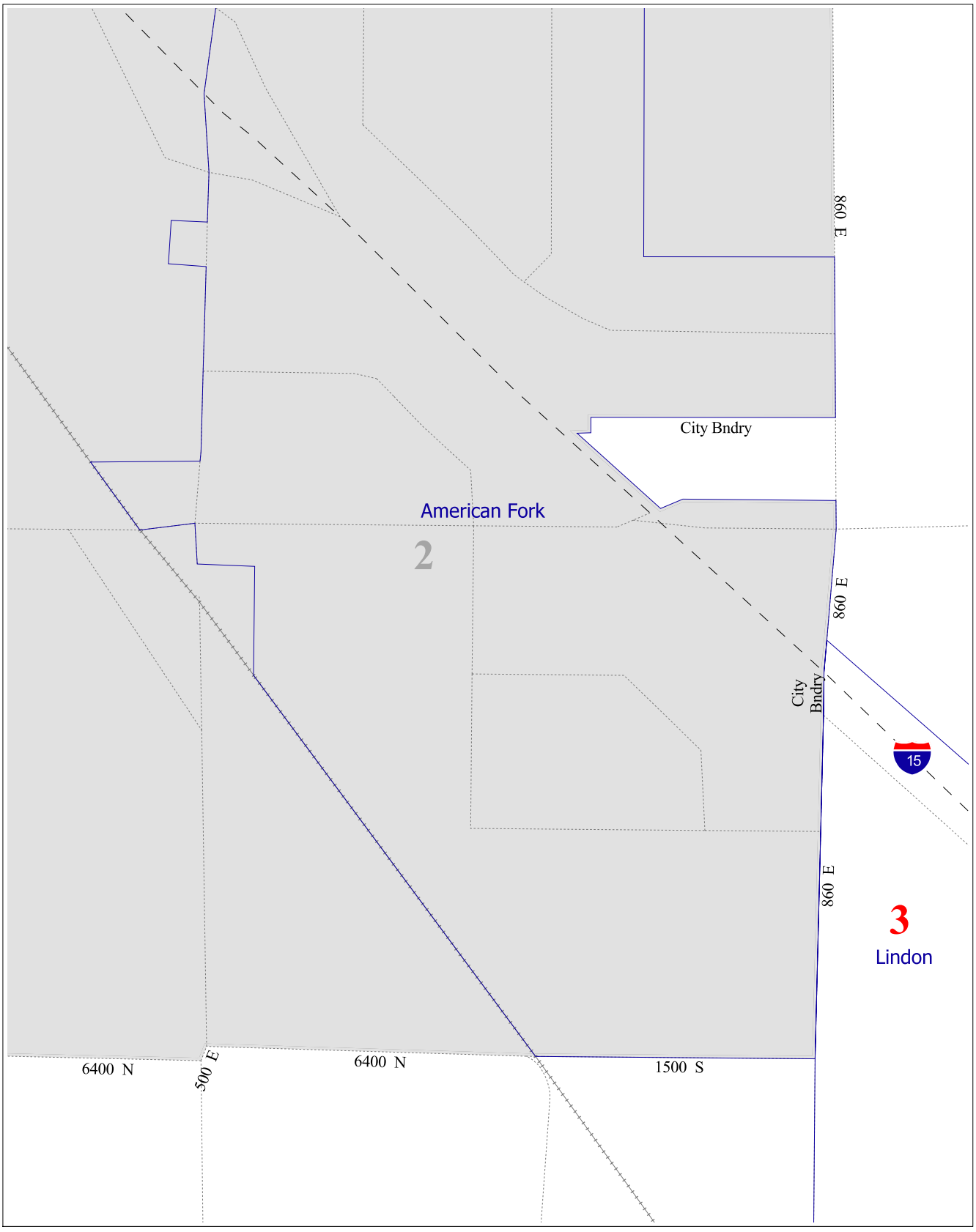

Inset Location

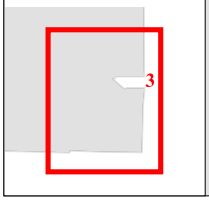

3 District
State Bndry
Counties
Cities
Other Districts
Major Roads
Local Streets
Railroads

District 3
Inset B.4.4
U.S. Congress (3 Representatives)

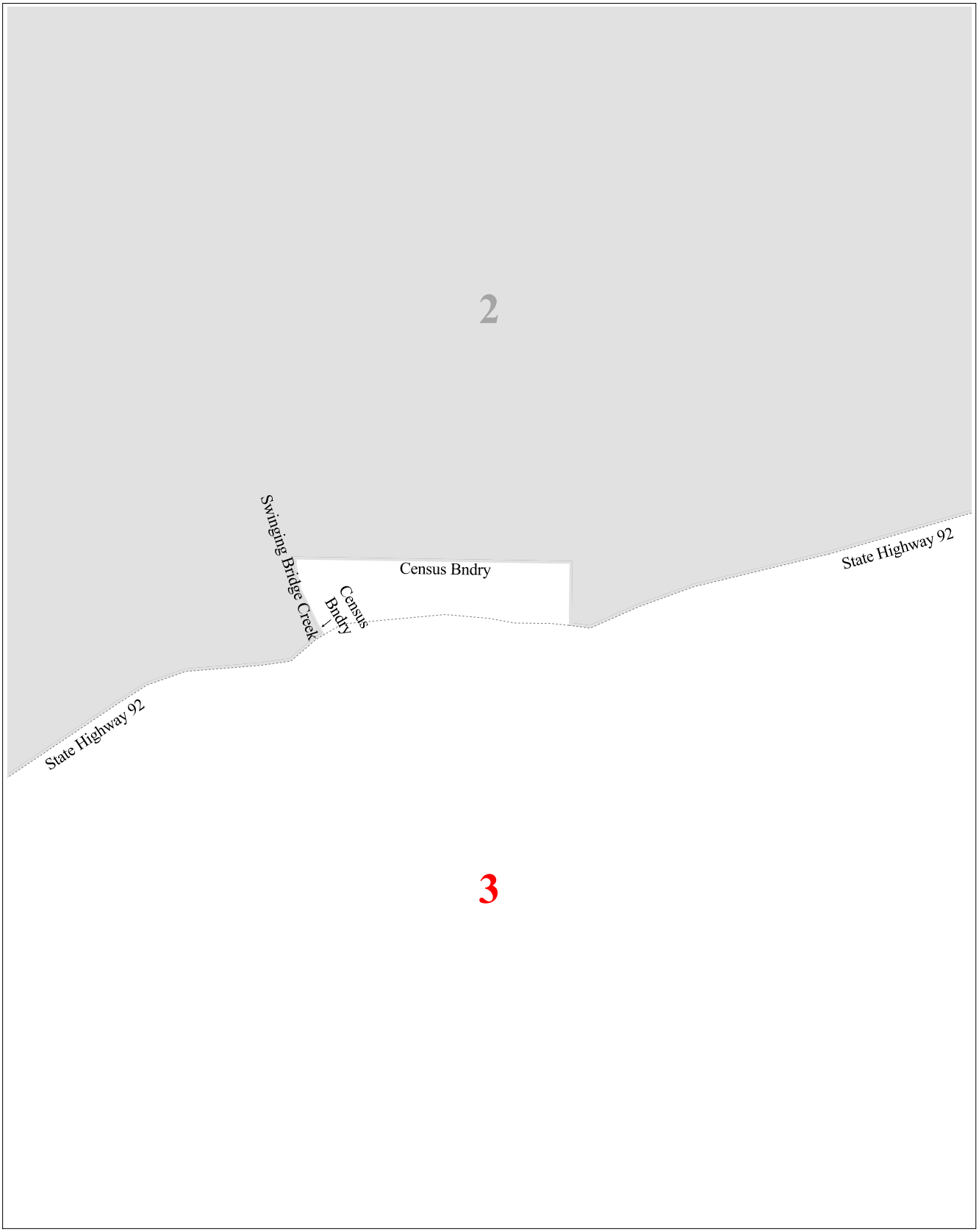

Inset Location

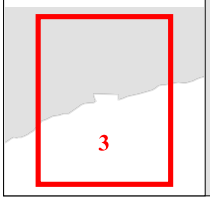

3 District
State Bndry
Counties
Cities
Other Districts
Major Roads
Local Streets
Railroads

District 3
Inset B.5
U.S. Congress (3 Representatives)

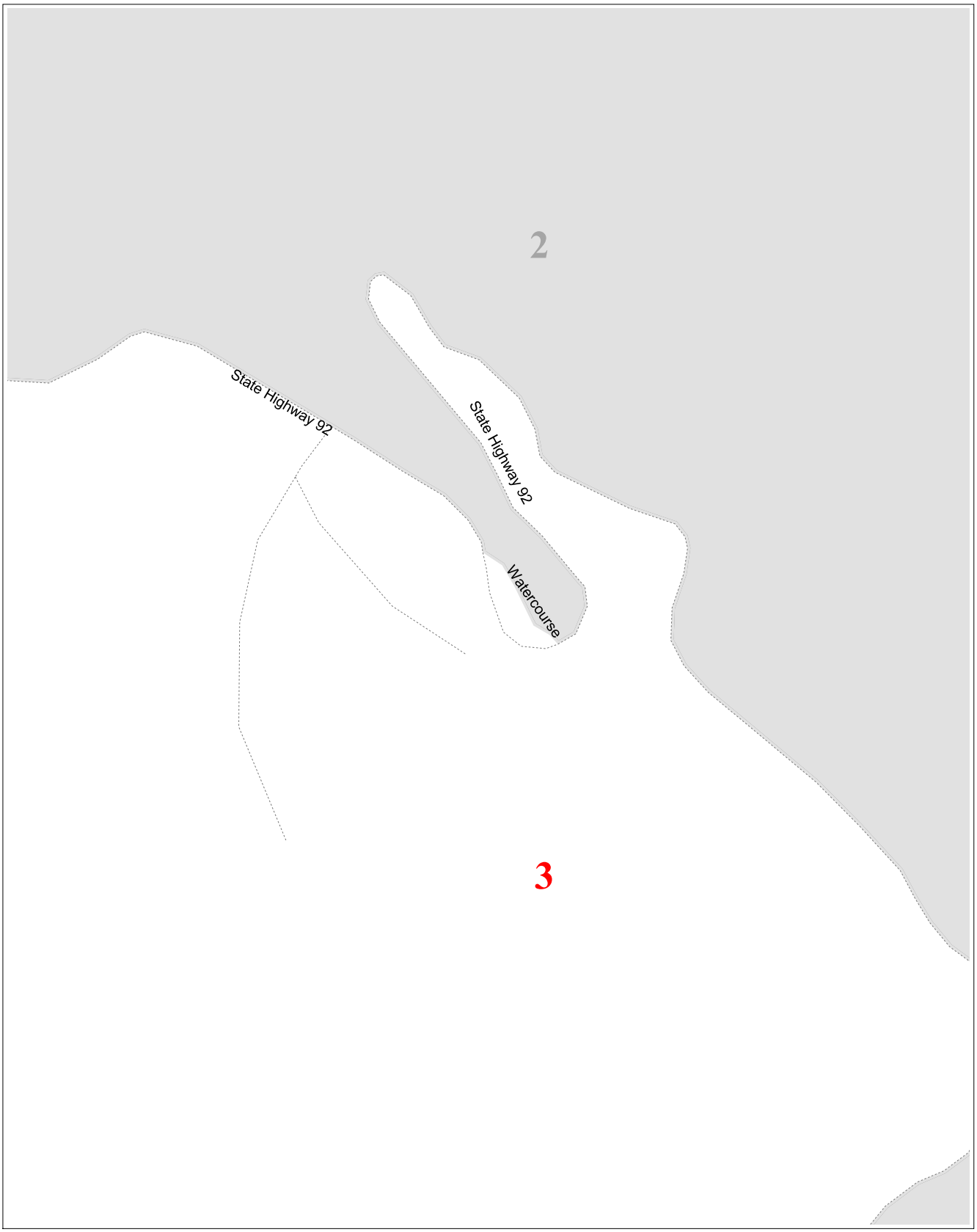

Inset Location



3 District
State Bndry
Counties
Cities
Other Districts
Major Roads
Local Streets
Railroads

District 3
Inset B.6
U.S. Congress (3 Representatives)

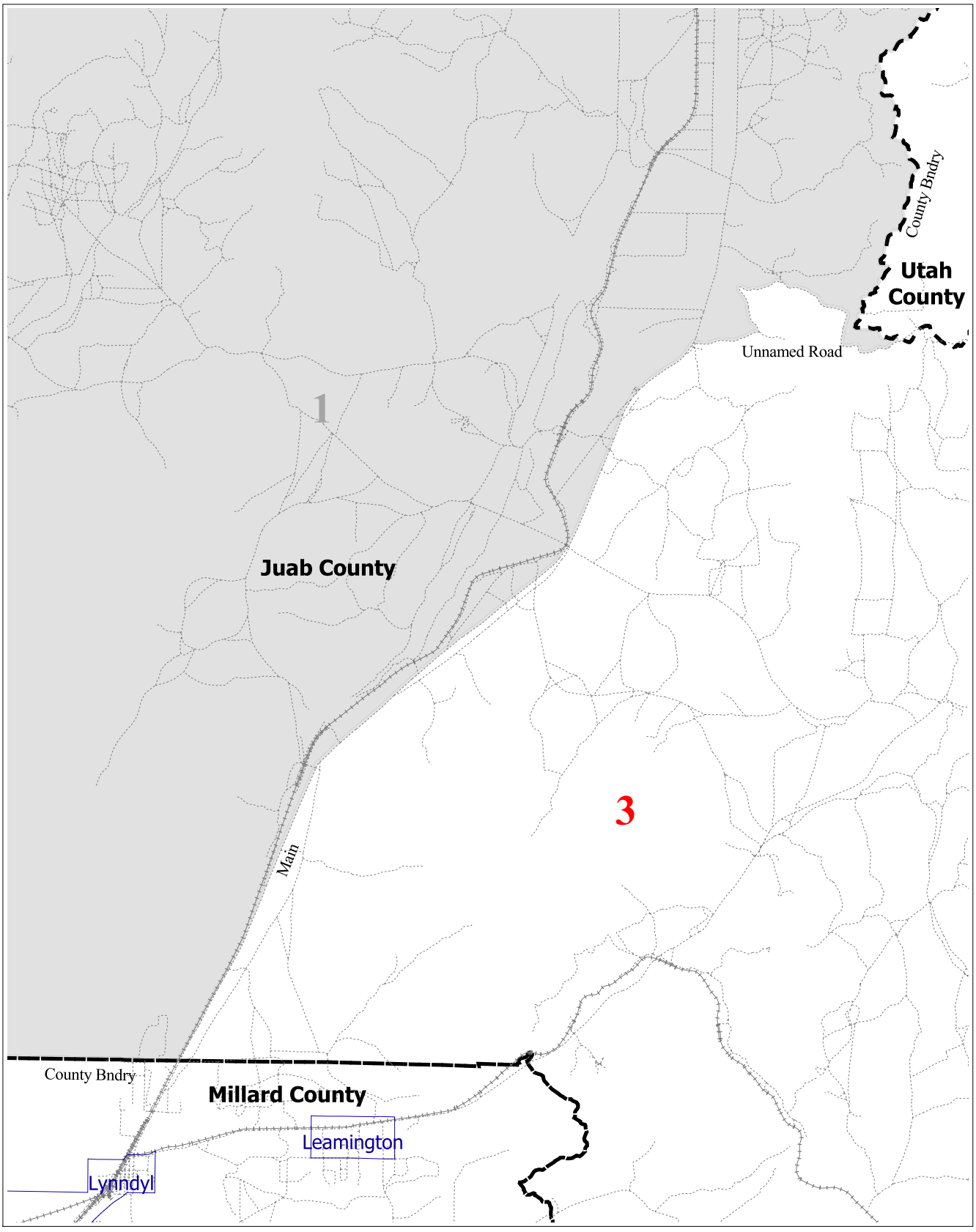

Inset Location

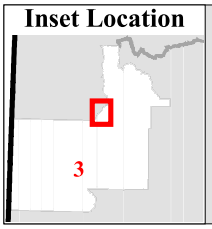

3 District
State Bndry
Counties
Cities
Other Districts
Major Roads
Local Streets
Railroads

District 3
Inset C
U.S. Congress (3 Representatives)

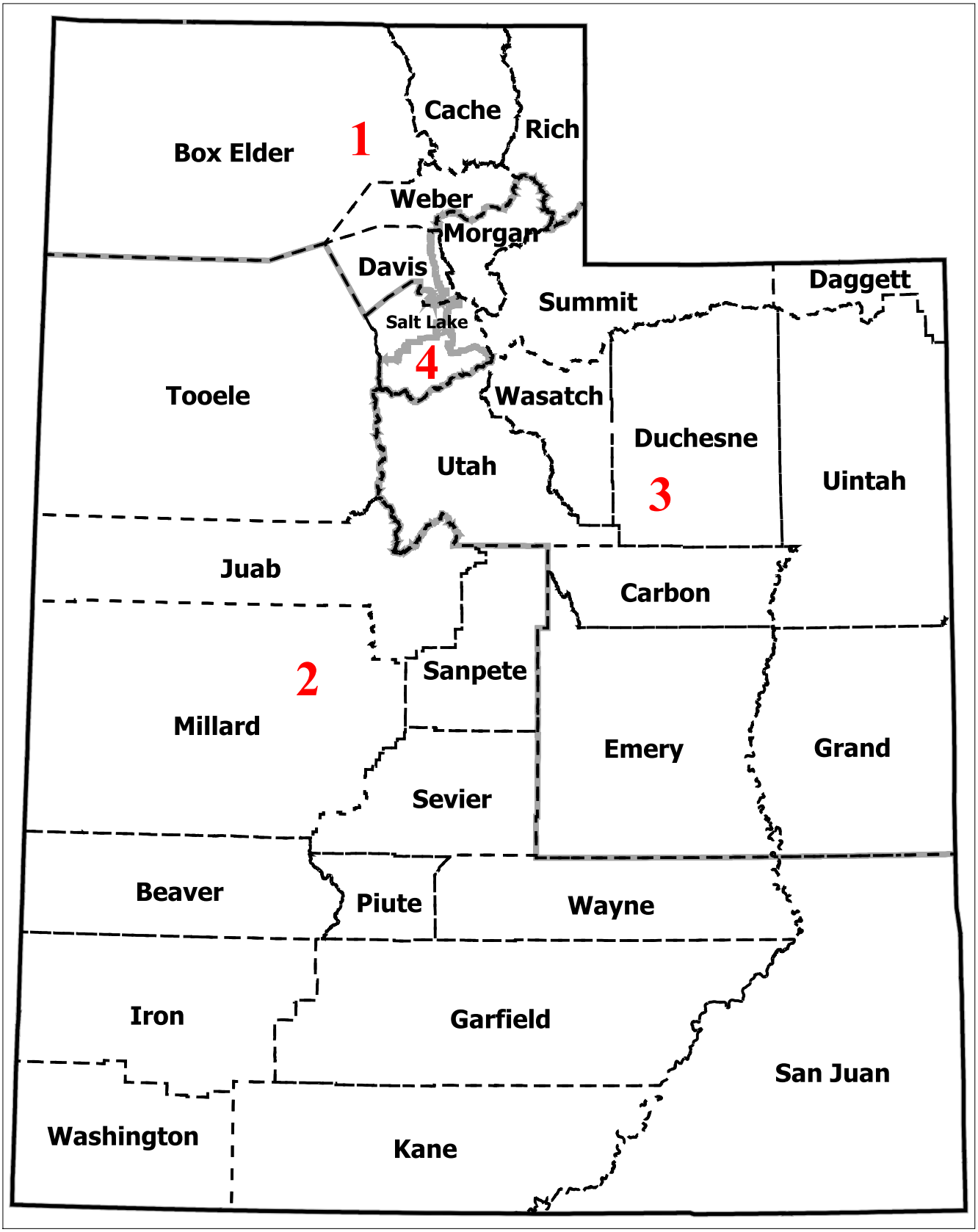

District Location

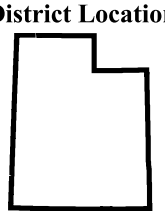

1 District
State Bndry
Counties
Cities
District Bndry
Major Roads
Local Streets
Railroads

State Overview

U.S. Congress (4 Representatives)

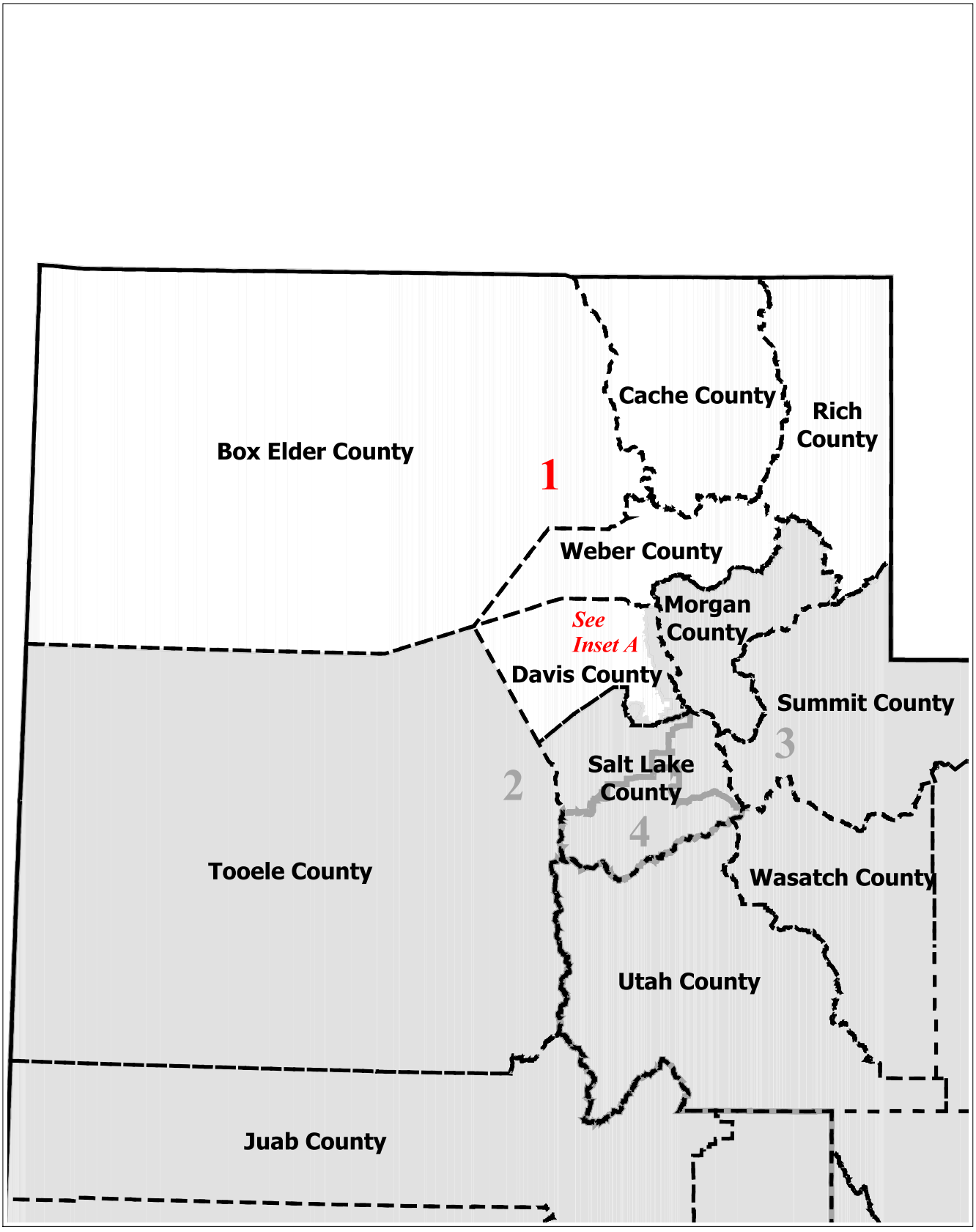

District Location

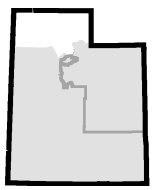

1 District
State Bndry
Counties
Cities
Other Districts
Major Roads
Local Streets
Railroads

District 1

U.S. Congress (4 Representatives)

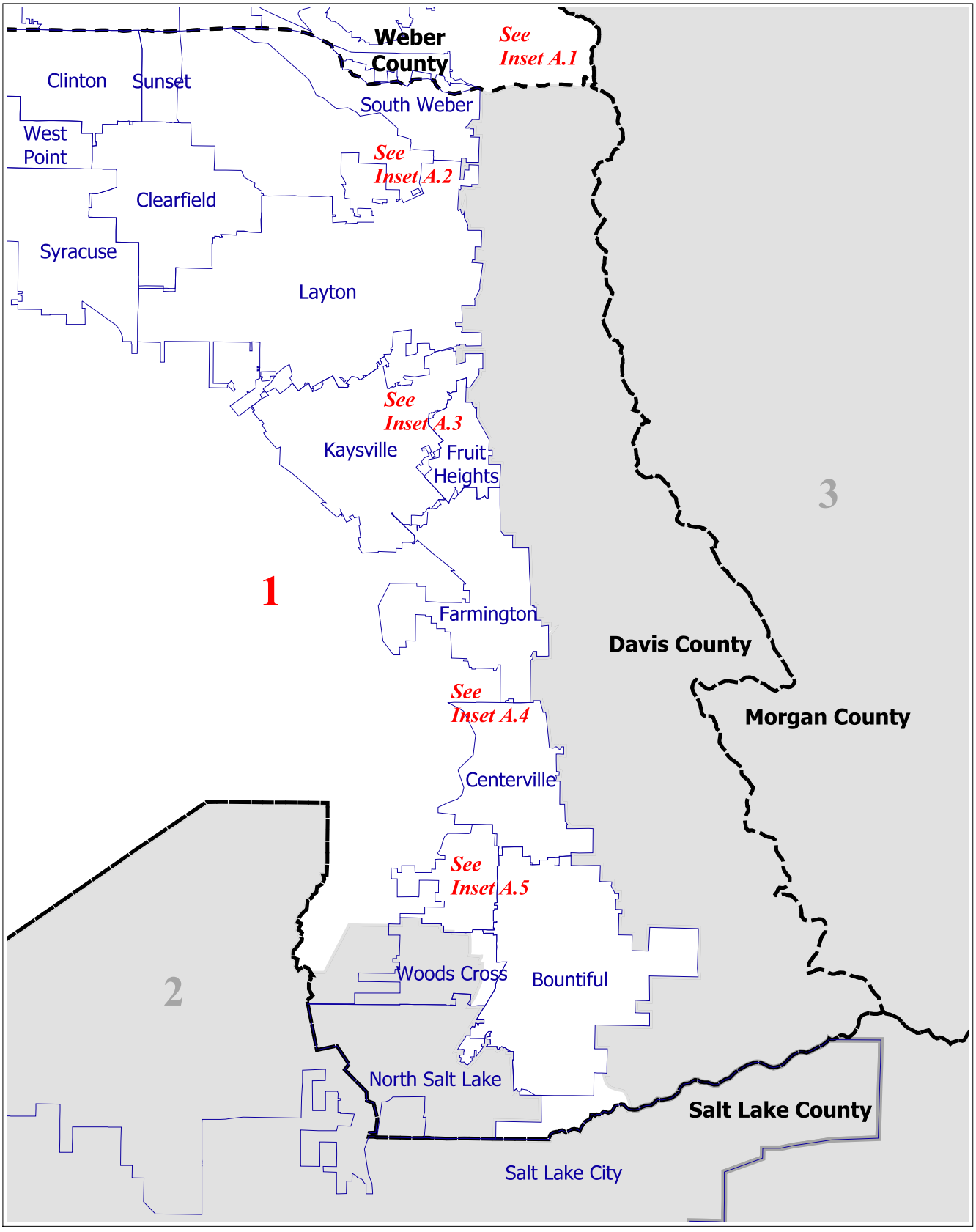

Inset Location

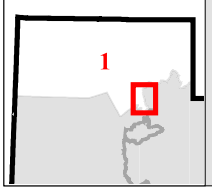

1 District
State Bndry
Counties
Cities
Other Districts
Major Roads
Local Streets
Railroads

District 1
Inset A
U.S. Congress (4 Representatives)

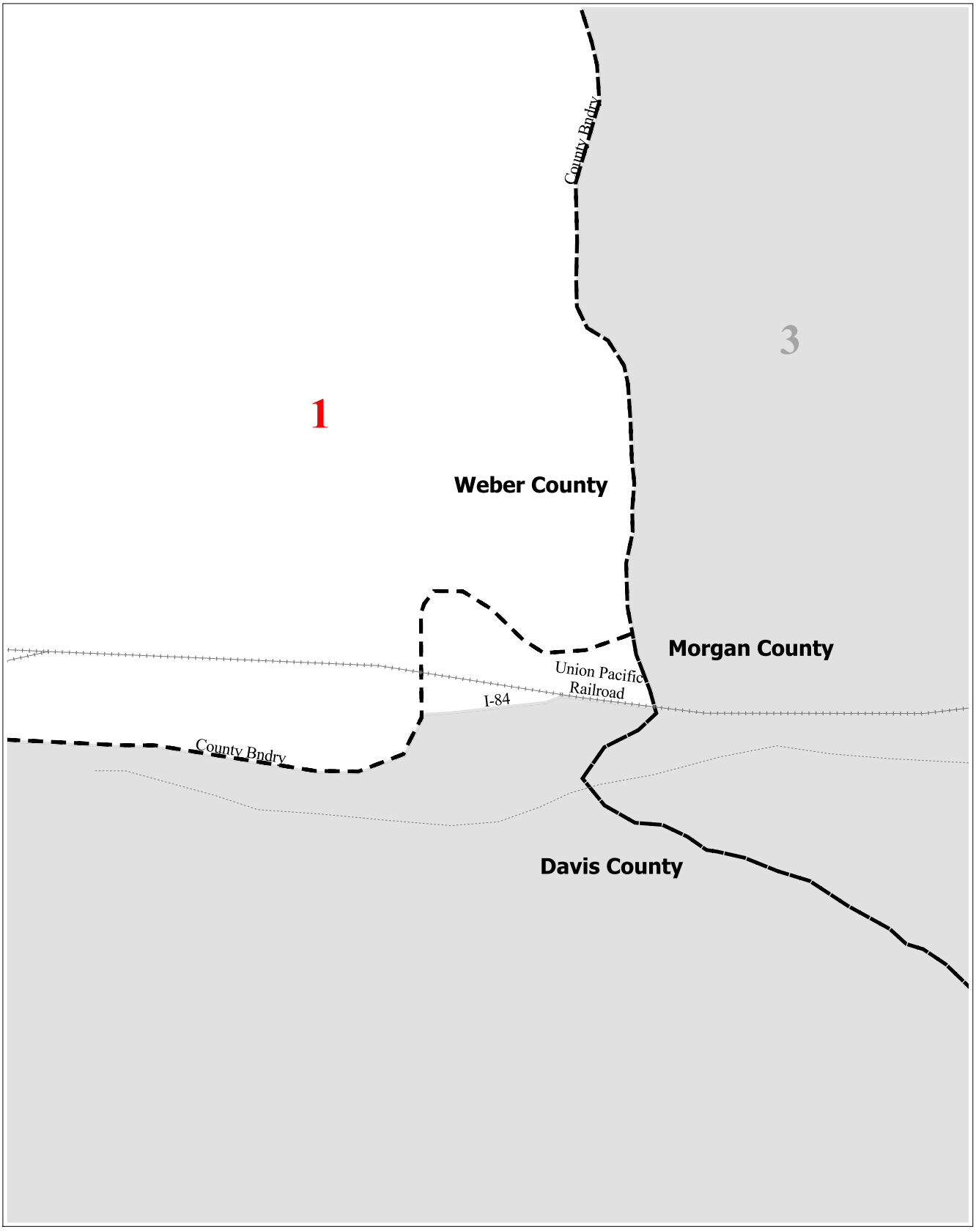

Inset Location

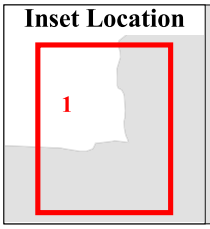

1 District
State Bndry
Counties
Cities
Other Districts
Major Roads
Local Streets
Railroads

District 1
Inset A.1
U.S. Congress (4 Representatives)

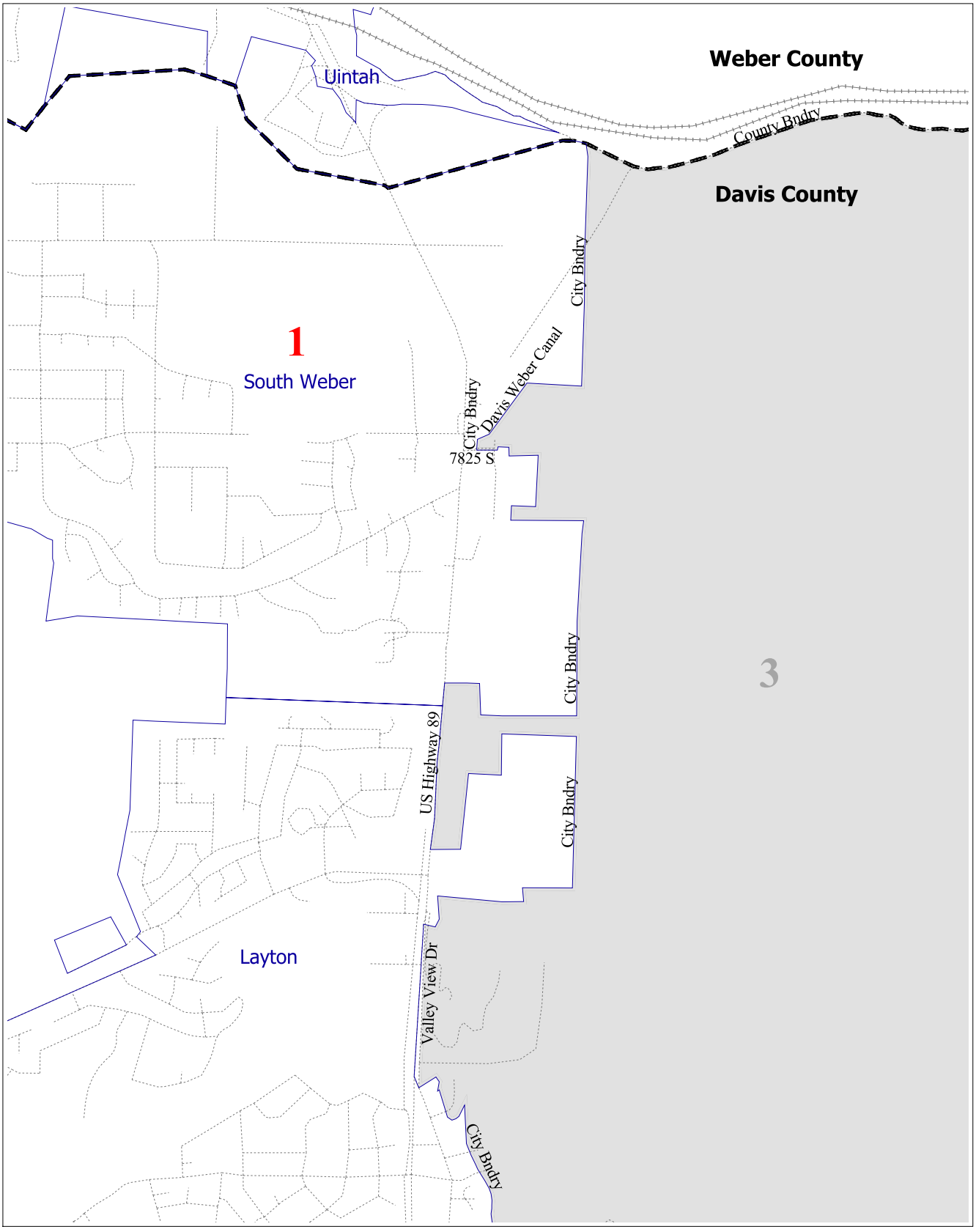

Inset Location

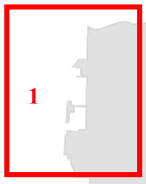

1 District
State Bndry
Counties
Cities
Other Districts
Major Roads
Local Streets
Railroads

District 1
Inset A.2
U.S. Congress (4 Representatives)

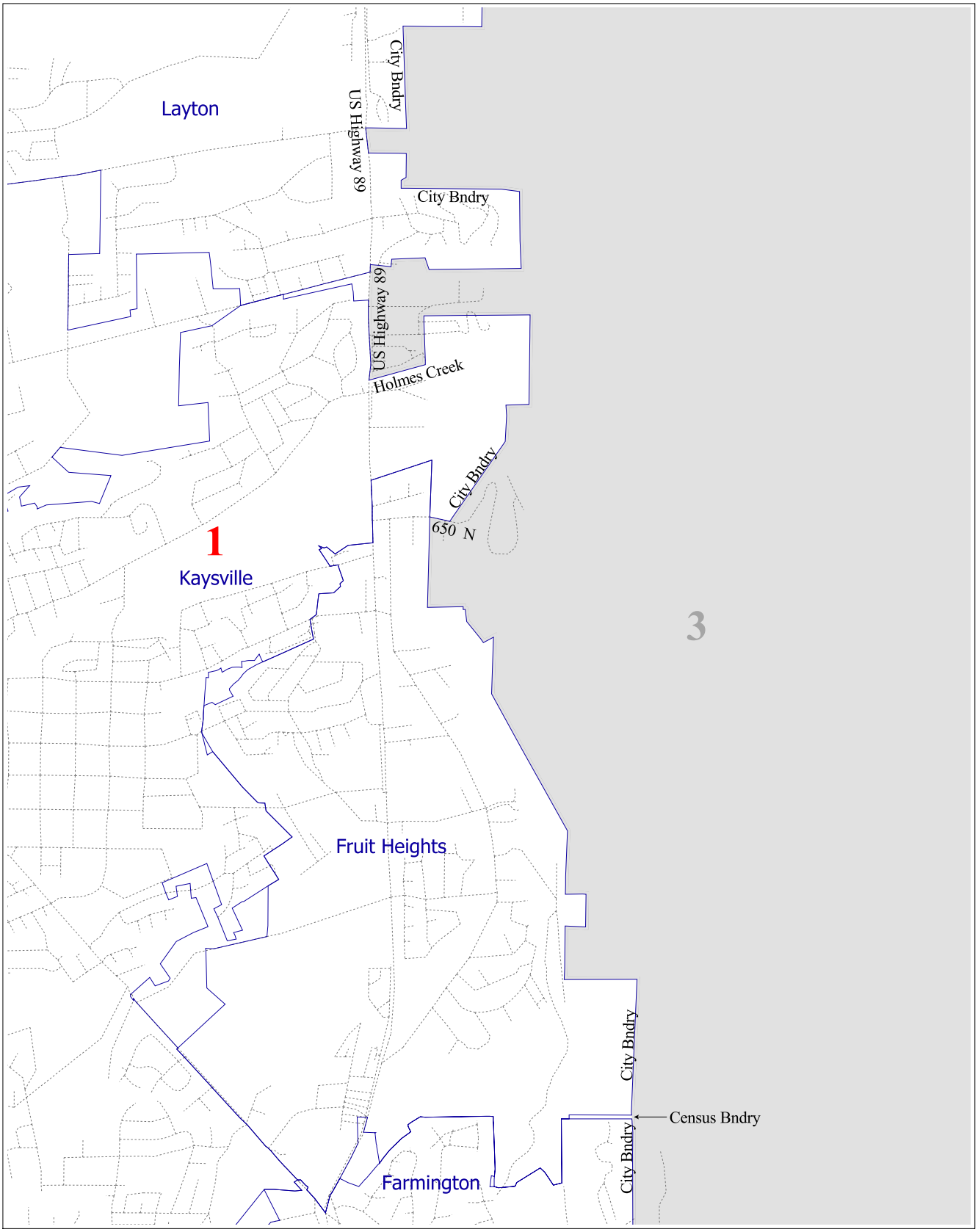

Inset Location

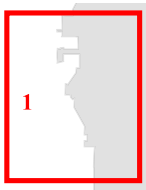

1 District
State Bndry
Counties
Cities
Other Districts
Major Roads
Local Streets
Railroads

District 1
Inset A.3
U.S. Congress (4 Representatives)

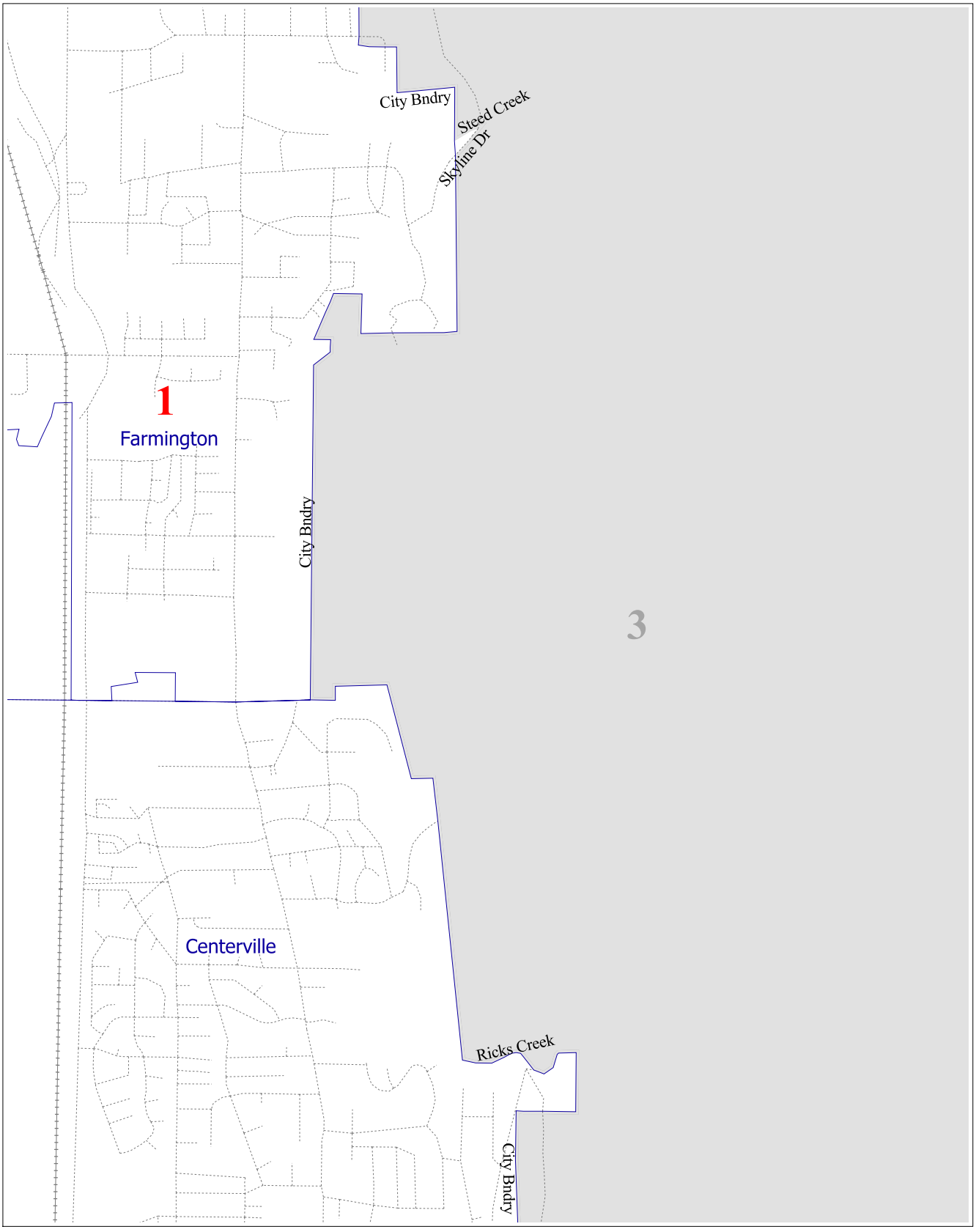

Inset Location

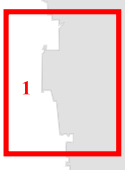

1 District
State Bndry
Counties
Cities
Other Districts
Major Roads
Local Streets
Railroads

District 1
Inset A.4
U.S. Congress (4 Representatives)

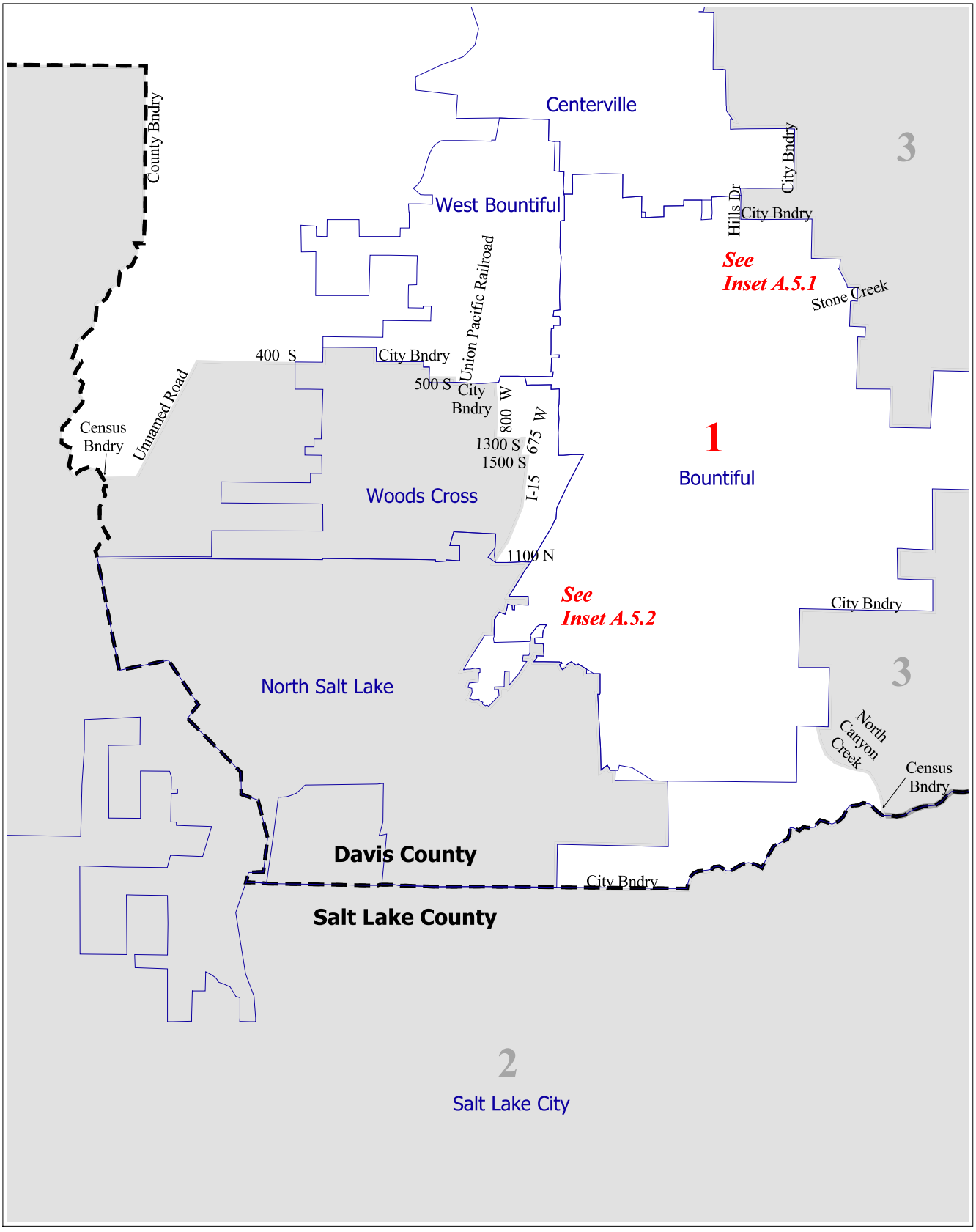

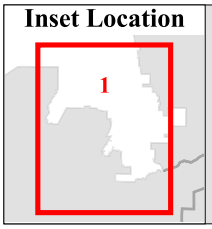

1 District
State Bndry
Counties
Cities
Other Districts
Major Roads
Local Streets
Railroads

District 1
Inset A.5
U.S. Congress (4 Representatives)

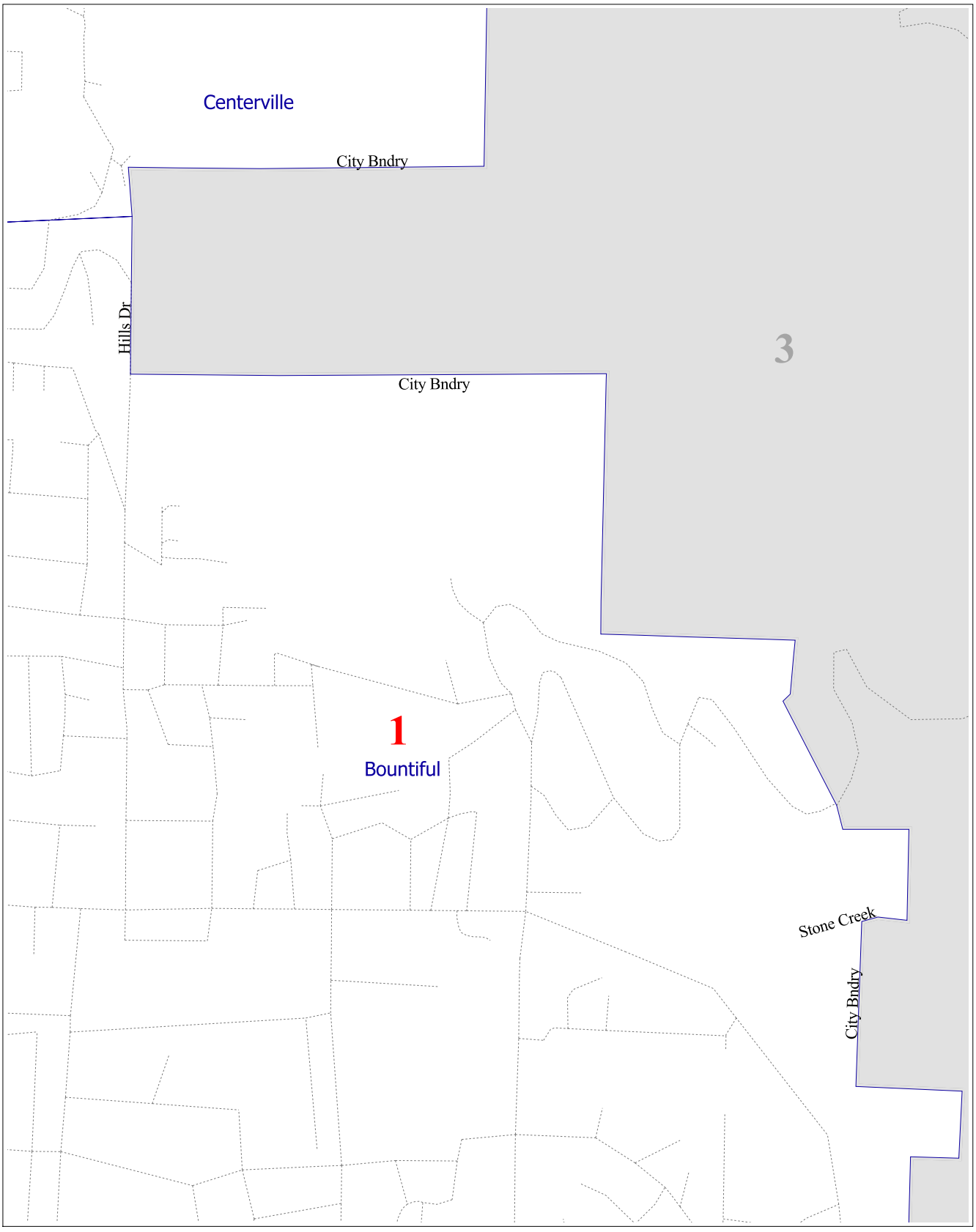

Inset Location

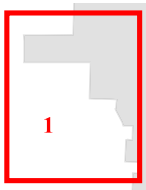

1 District
State Bndry
Counties
Cities
Other Districts
Major Roads
Local Streets
Railroads

District 1
Inset A.5.1
U.S. Congress (4 Representatives)

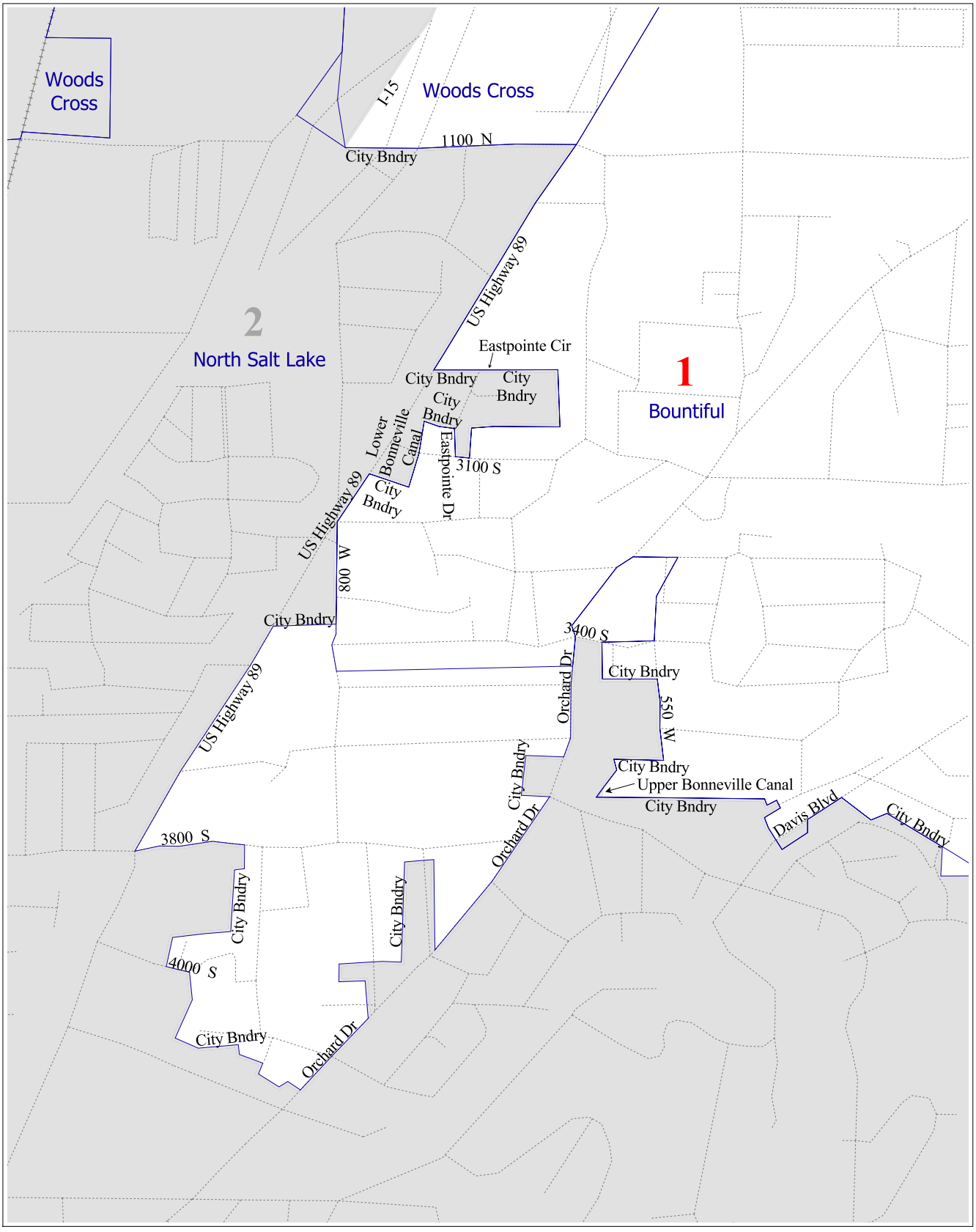

Inset Location

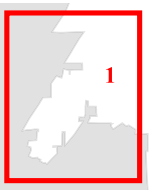

1 District
State Bndry
Counties
Cities
Other Districts
Major Roads
Local Streets
Railroads

District 1
Inset A.5.2
U.S. Congress (4 Representatives)

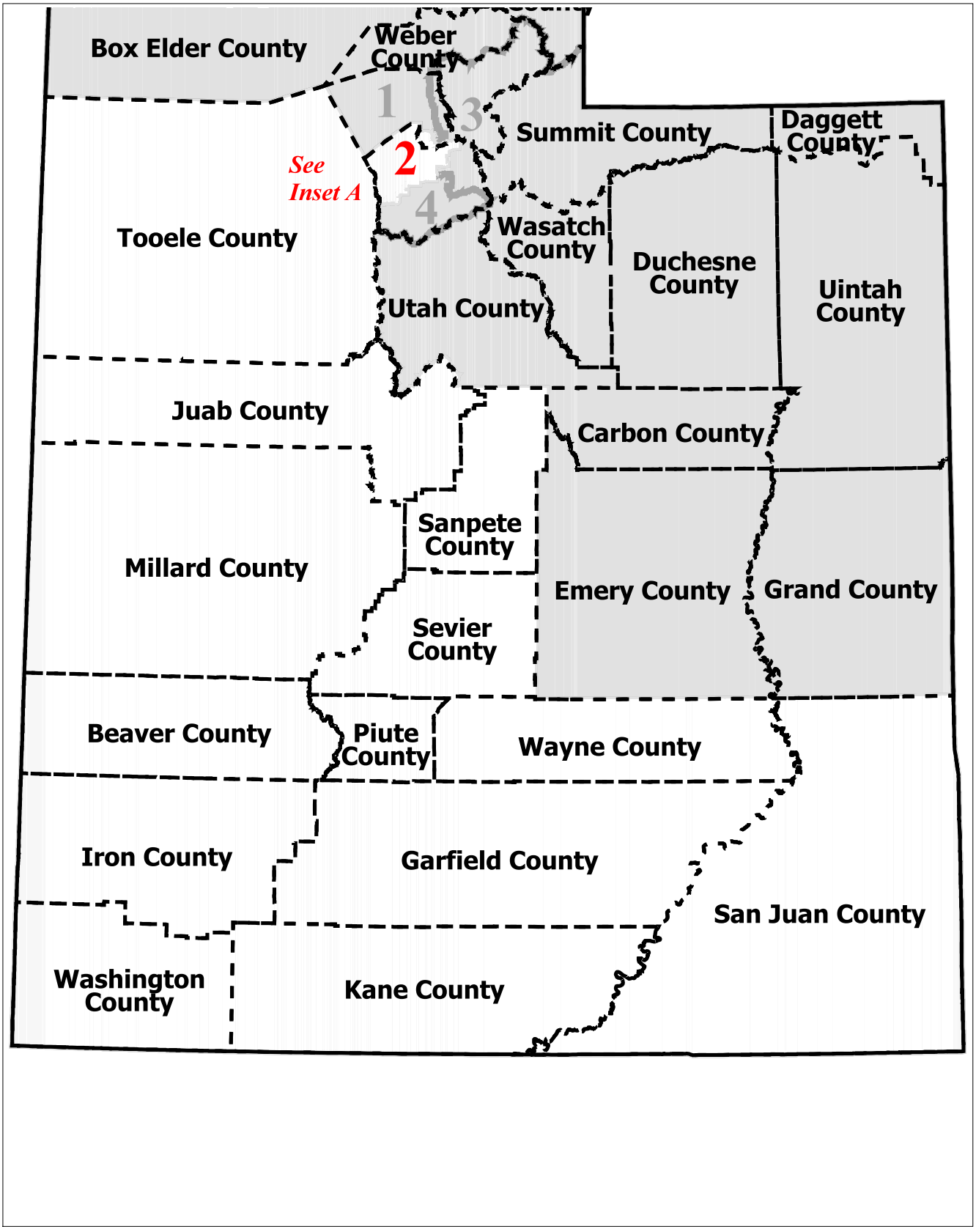

District Location

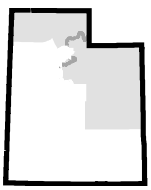

2 District
State Bndry
Counties
Cities
Other Districts
Major Roads
Local Streets
Railroads

District 2

U.S. Congress (4 Representatives)

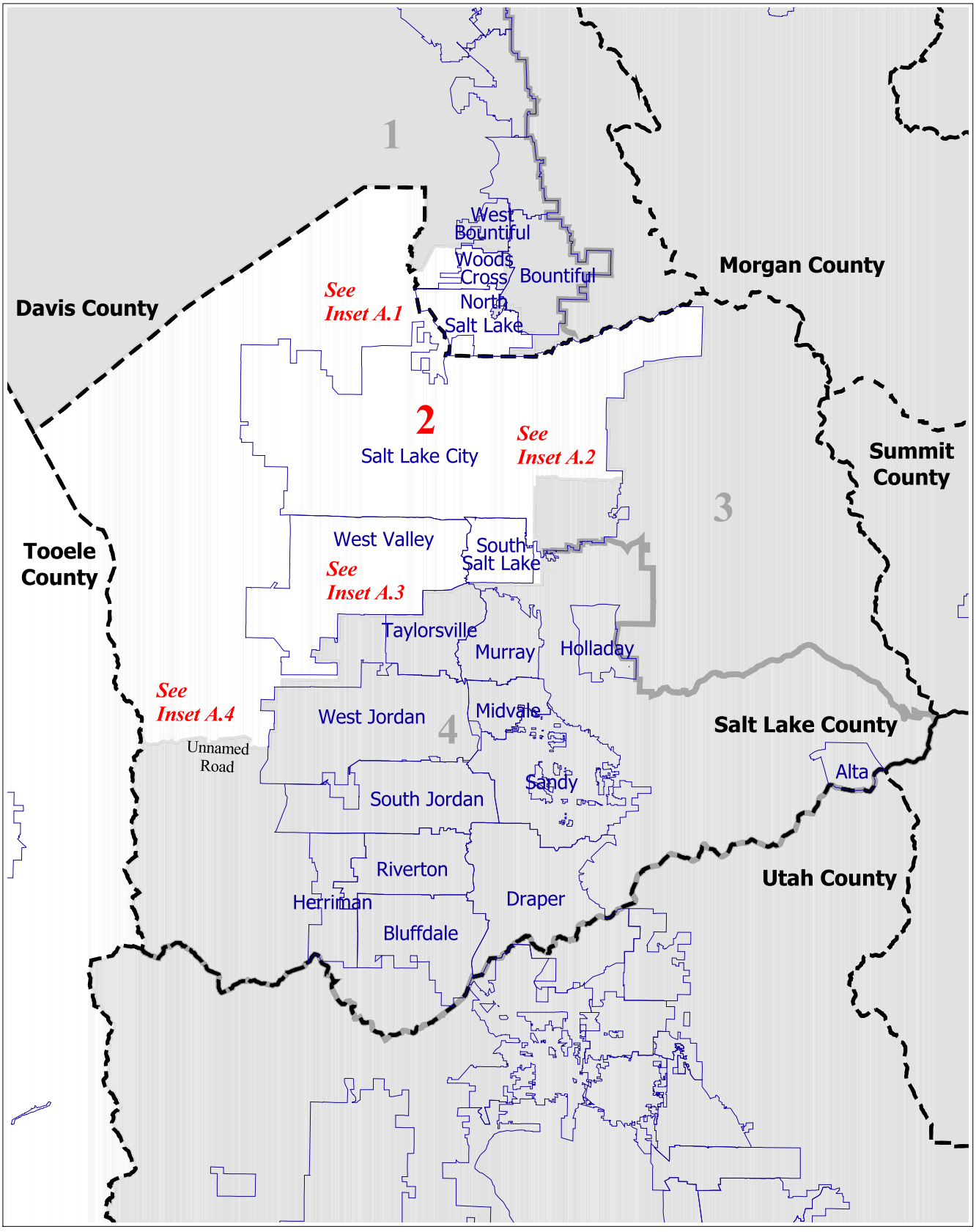

Inset Location

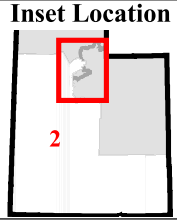

2 District
State Bndry
Counties
Cities
Other Districts
Major Roads
Local Streets
Railroads

District 2
Inset A
U.S. Congress (4 Representatives)

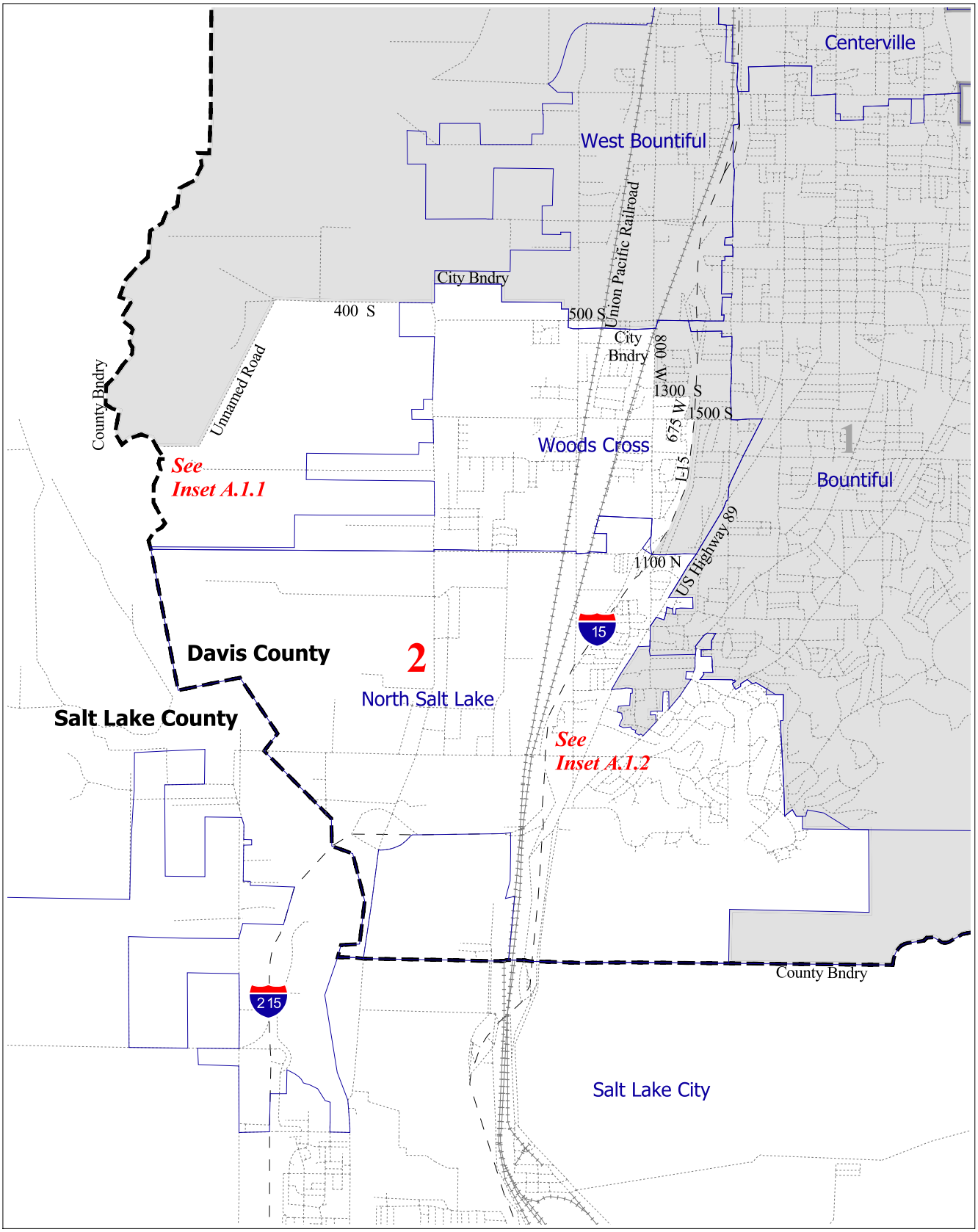

Inset Location

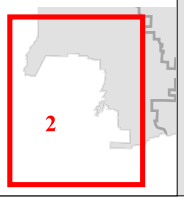

2 District
State Bndry
Counties
Cities
Other Districts
Major Roads
Local Streets
Railroads

District 2
Inset A.1
U.S. Congress (4 Representatives)

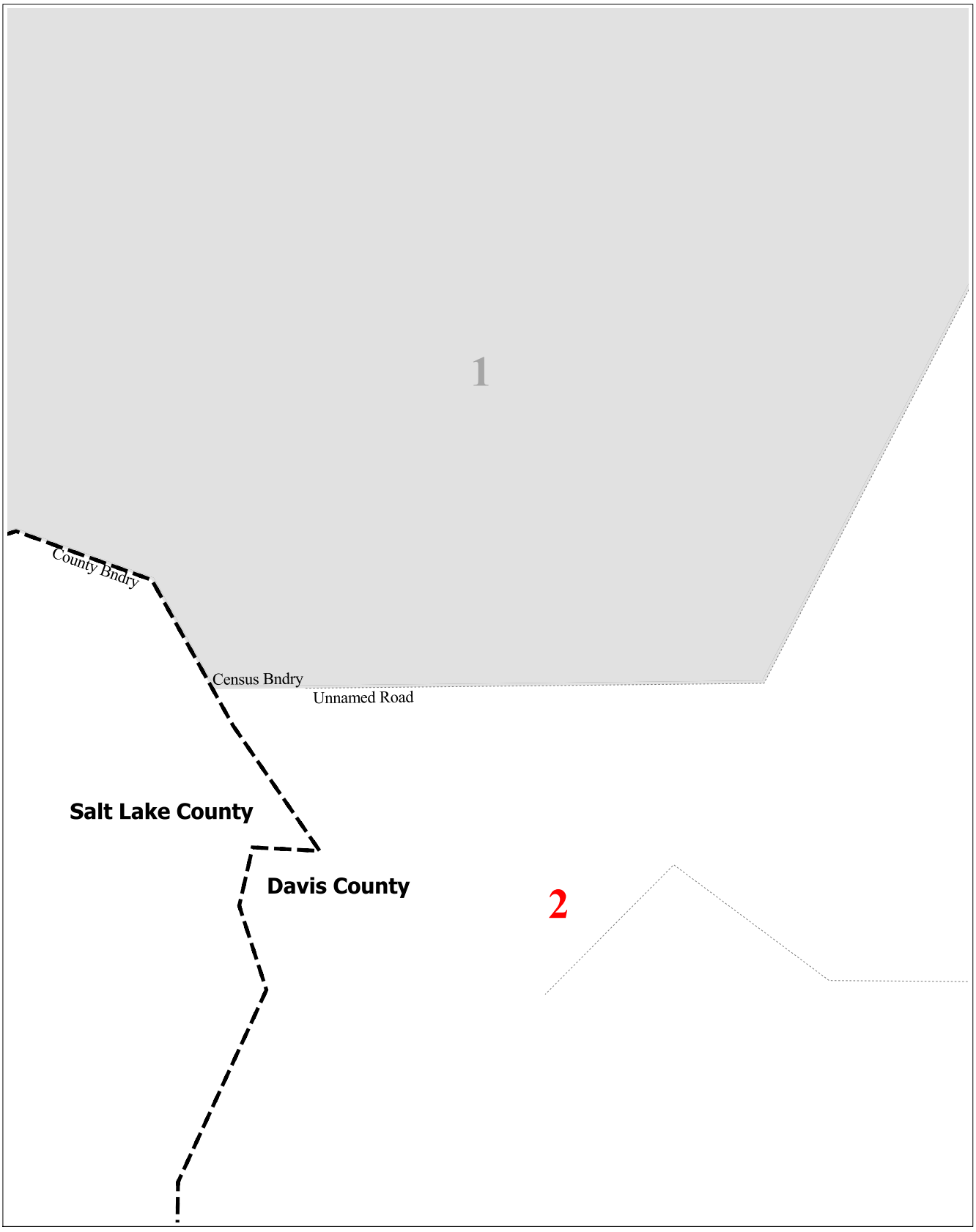

Inset Location

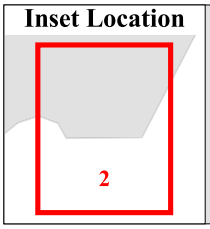

2 District
State Bndry
Counties
Cities
Other Districts
Major Roads
Local Streets
Railroads

District 2
Inset A.1.1
U.S. Congress (4 Representatives)

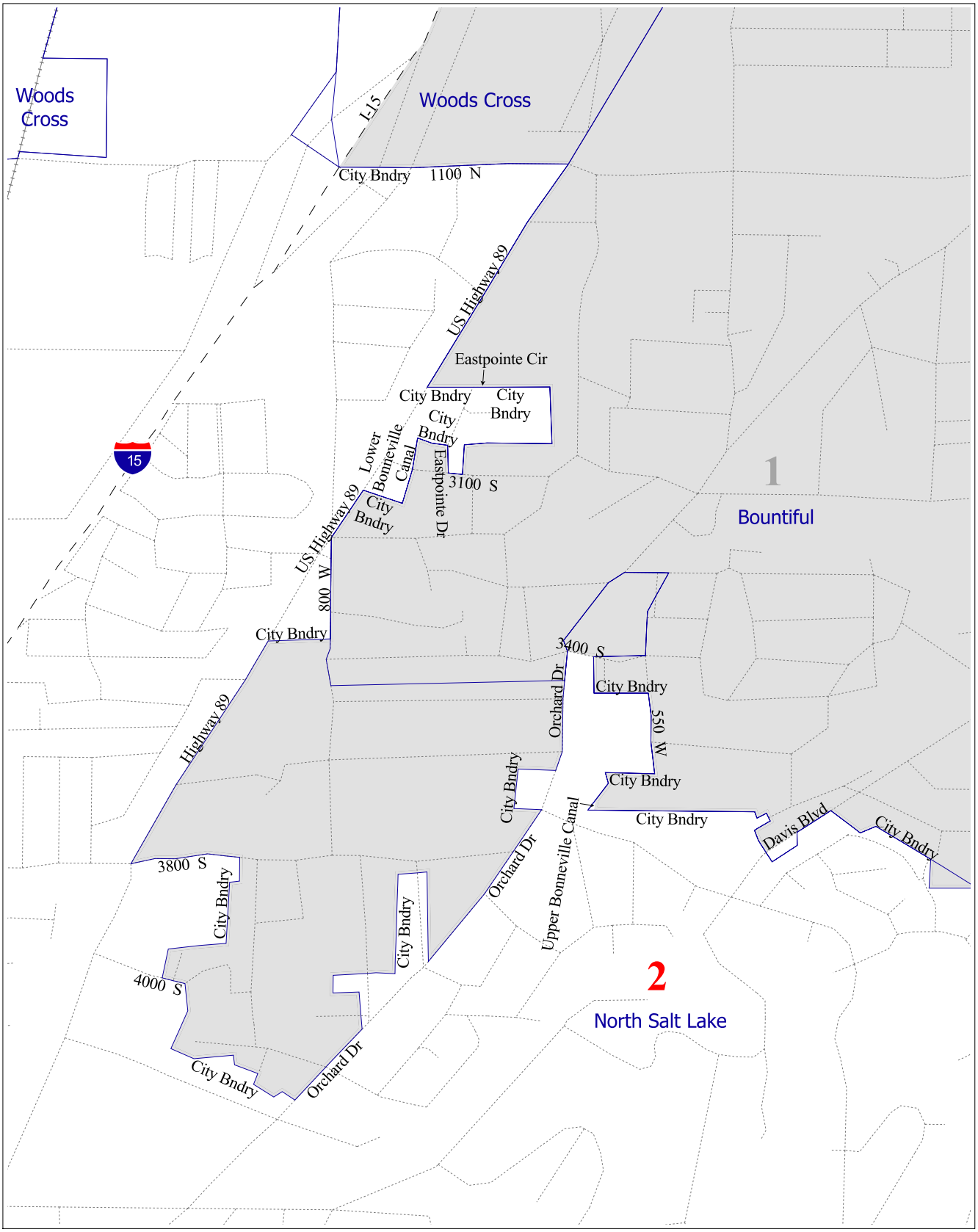

Inset Location

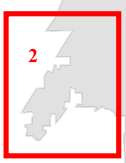

2 District
State Bndry
Counties
Cities
Other Districts
Major Roads
Local Streets
Railroads

District 2
Inset A.1.2
U.S. Congress (4 Representatives)

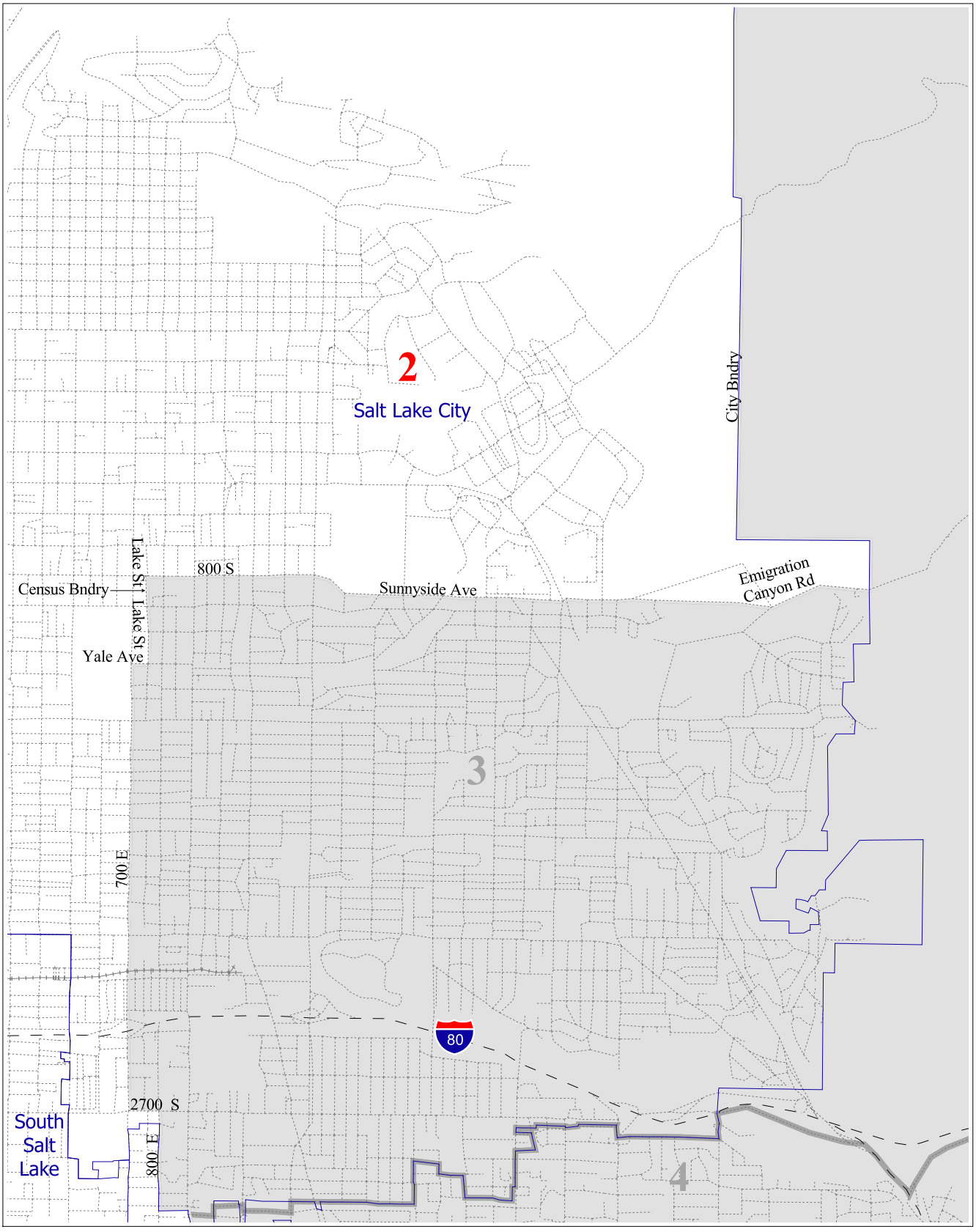

Inset Location

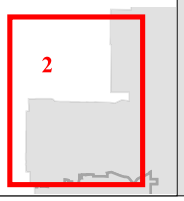

2 District
State Bndry
Counties
Cities
Other Districts
Major Roads
Local Streets
Railroads

District 2
Inset A.2
U.S. Congress (4 Representatives)

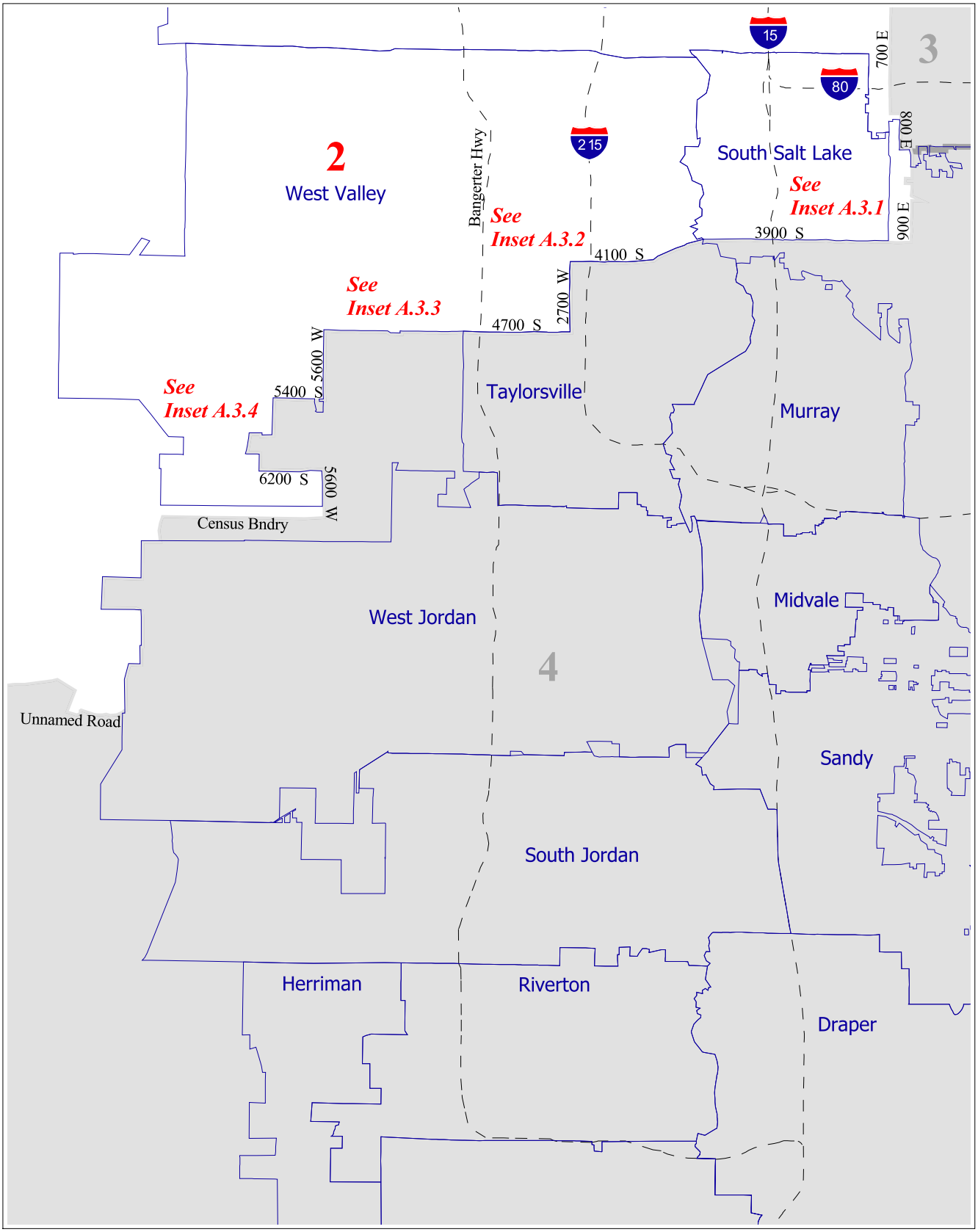

Inset Location

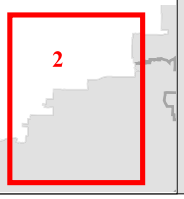

2 District
State Bndry
Counties
Cities
Other Districts
Major Roads
Local Streets
Railroads

District 2
Inset A.3
U.S. Congress (4 Representatives)

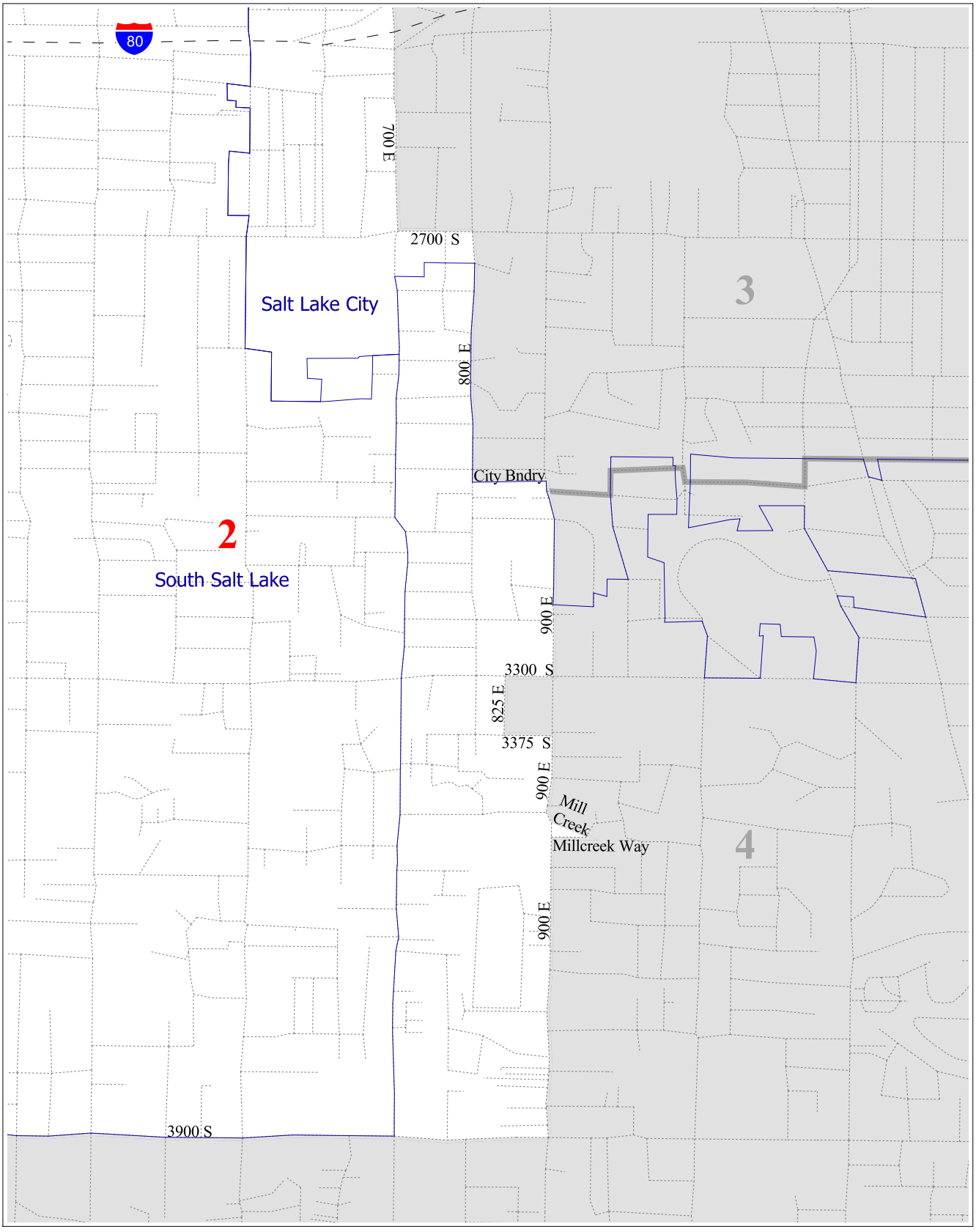

Inset Location

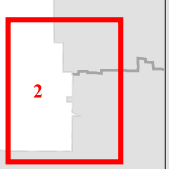

2 District
State Bndry
Counties
Cities
Other Districts
Major Roads
Local Streets
Railroads

District 2
Inset A.3.1
U.S. Congress (4 Representatives)

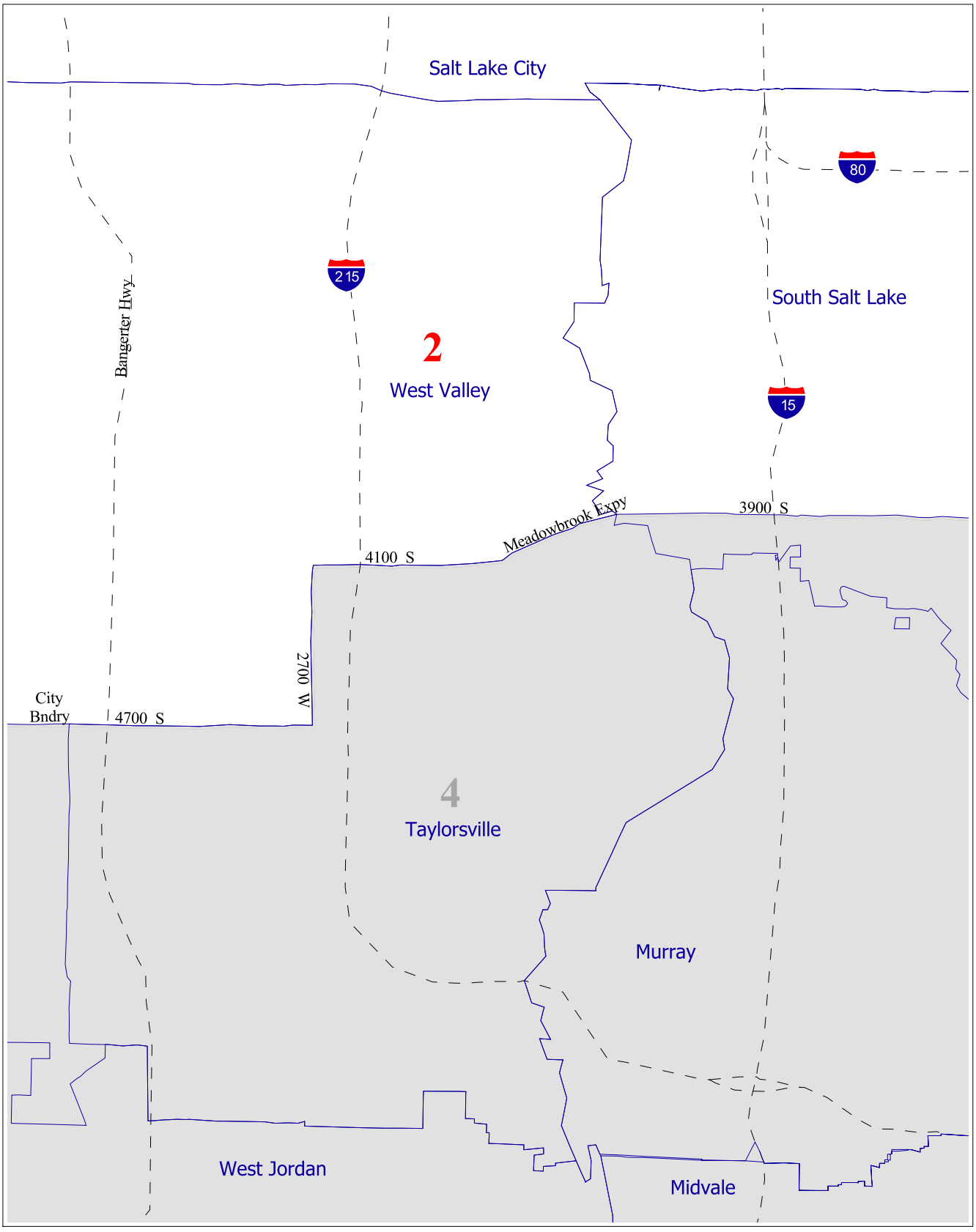

Inset Location

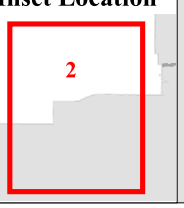

2 District
State Bndry
Counties
Cities
Other Districts
Major Roads
Local Streets
Railroads

District 2
Inset A.3.2
U.S. Congress (4 Representatives)

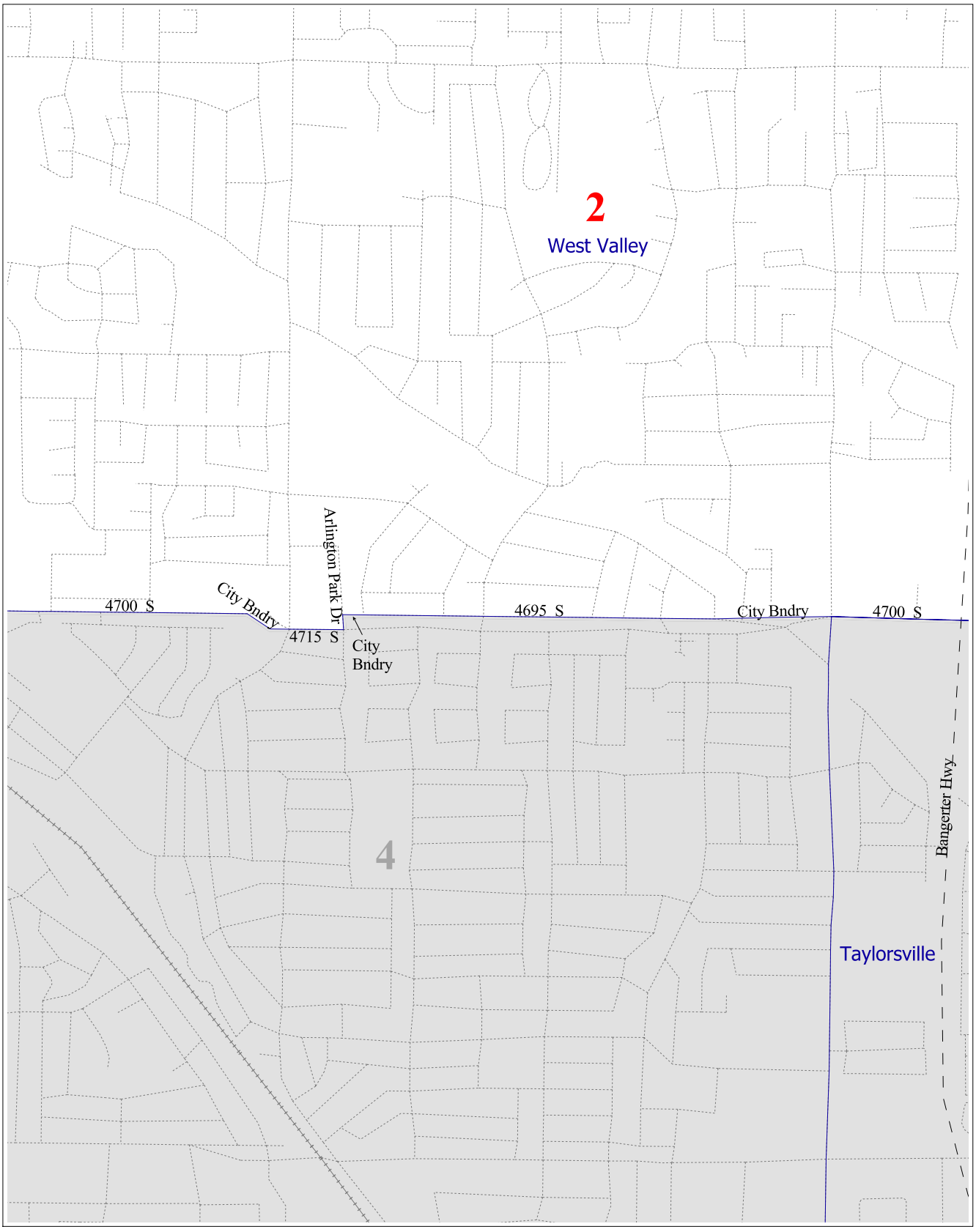

Inset Location

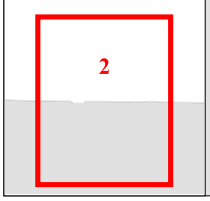

2 District
State Bndry
Counties
Cities
Other Districts
Major Roads
Local Streets
Railroads

District 2
Inset A.3.3
U.S. Congress (4 Representatives)

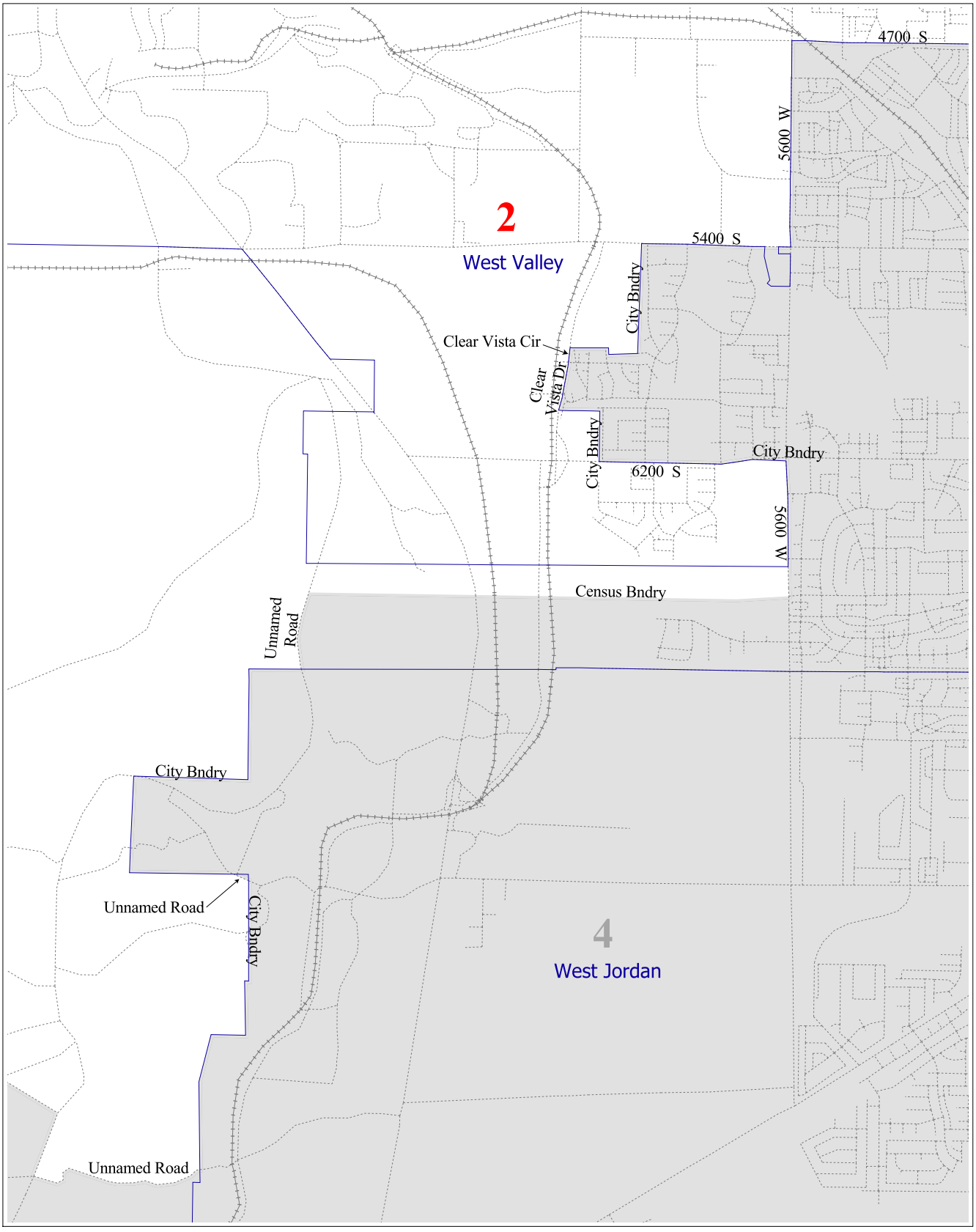

Inset Location

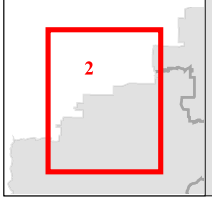

2 District
State Bndry
Counties
Cities
Other Districts
Major Roads
Local Streets
Railroads

District 2
Inset A.3.4
U.S. Congress (4 Representatives)

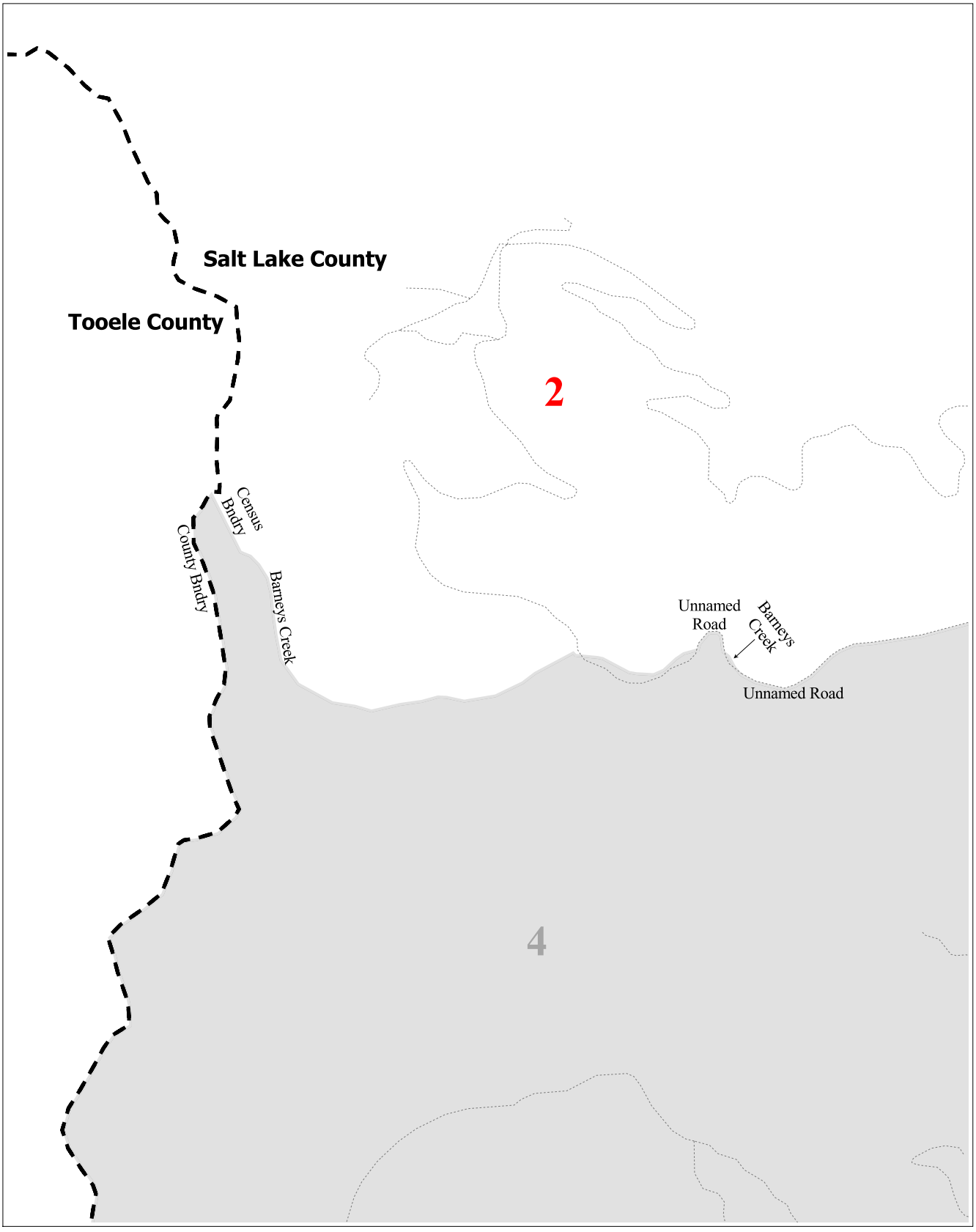

Inset Location



2 District
State Bndry
Counties
Cities
Other Districts
Major Roads
Local Streets
Railroads

District 2
Inset A.4
U.S. Congress (4 Representatives)

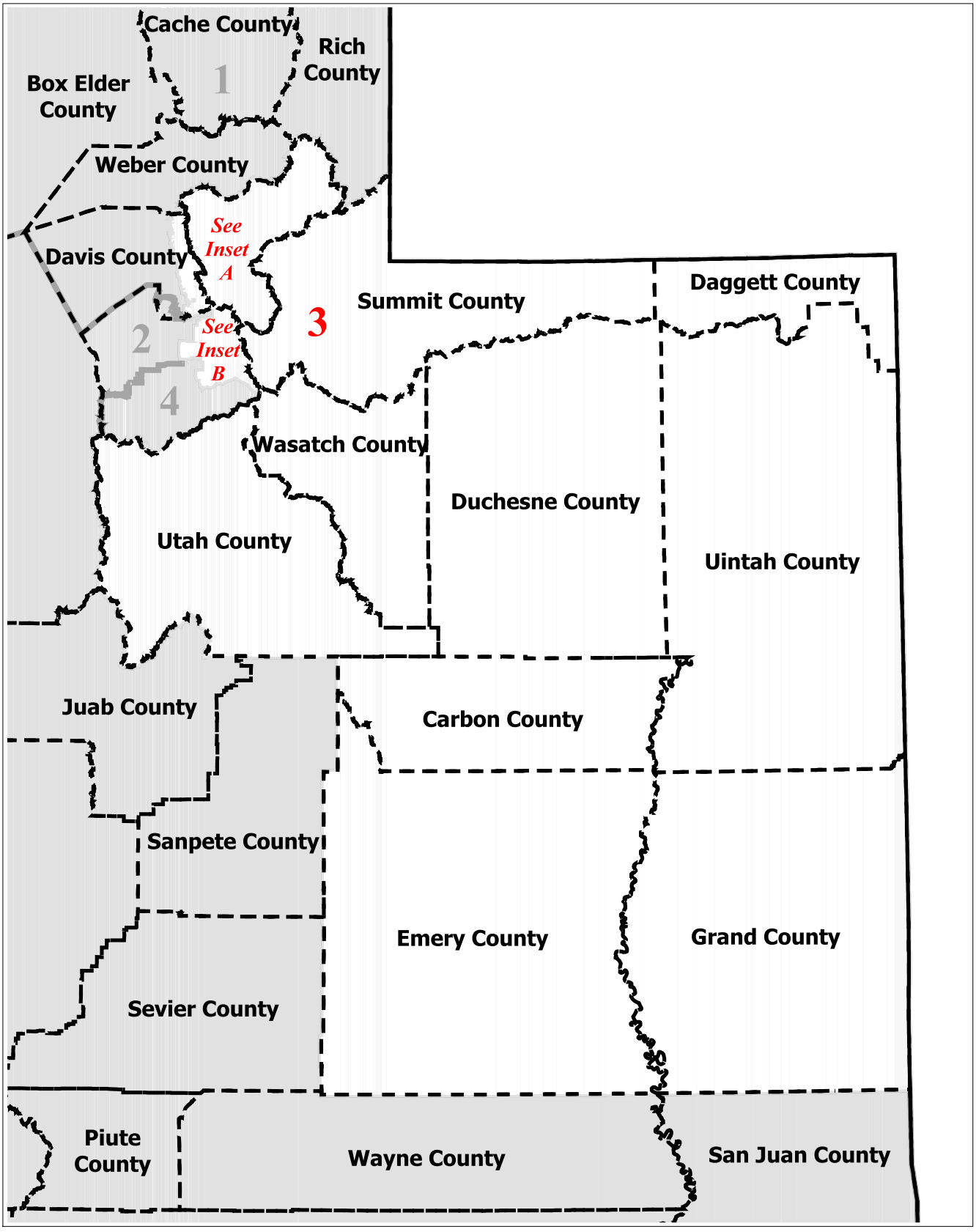

District Location

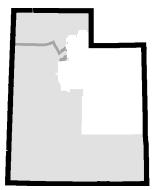

3 District
State Bndry
Counties
Cities
Other Districts
Major Roads
Local Streets
Railroads

District 3

U.S. Congress (4 Representatives)

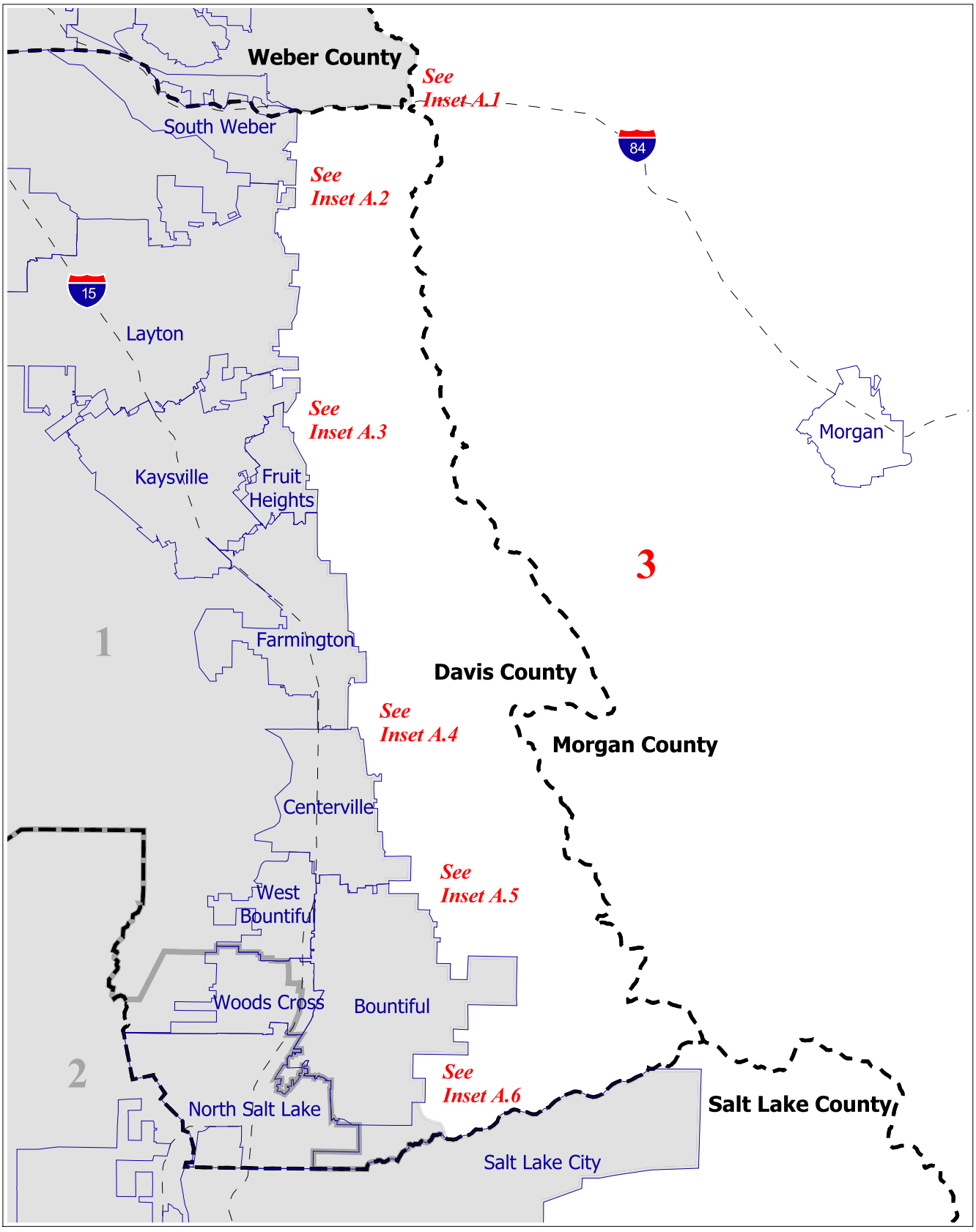

Inset Location

3

District
State Bndry
Counties
Cities
Other Districts
Major Roads
Local Streets
Railroads

District 3
Inset A
U.S. Congress (4 Representatives)

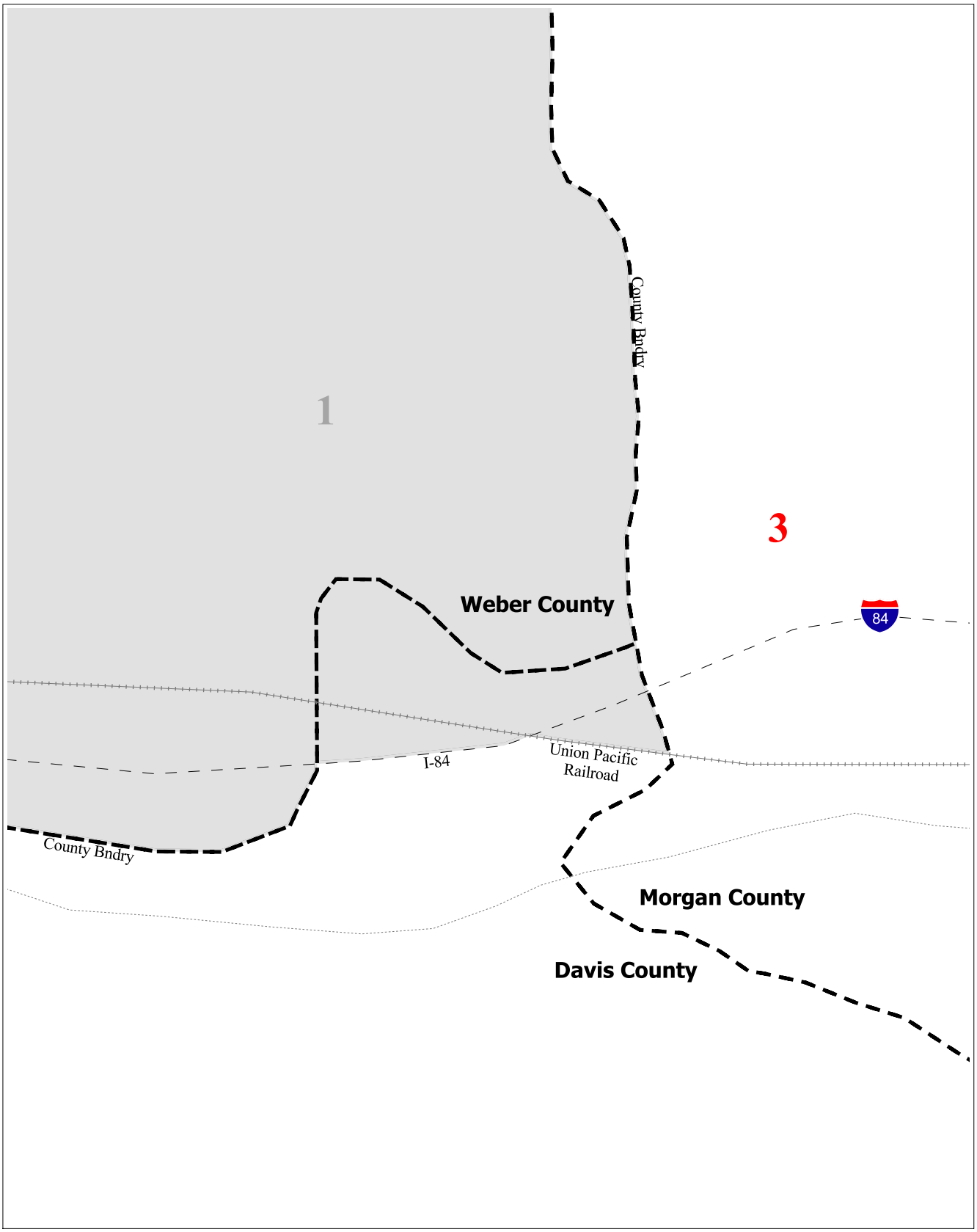

Inset Location

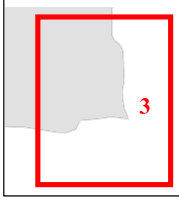

3 District
State Bndry
Counties
Cities
Other Districts
Major Roads
Local Streets
Railroads

District 3
Inset A.1
U.S. Congress (4 Representatives)

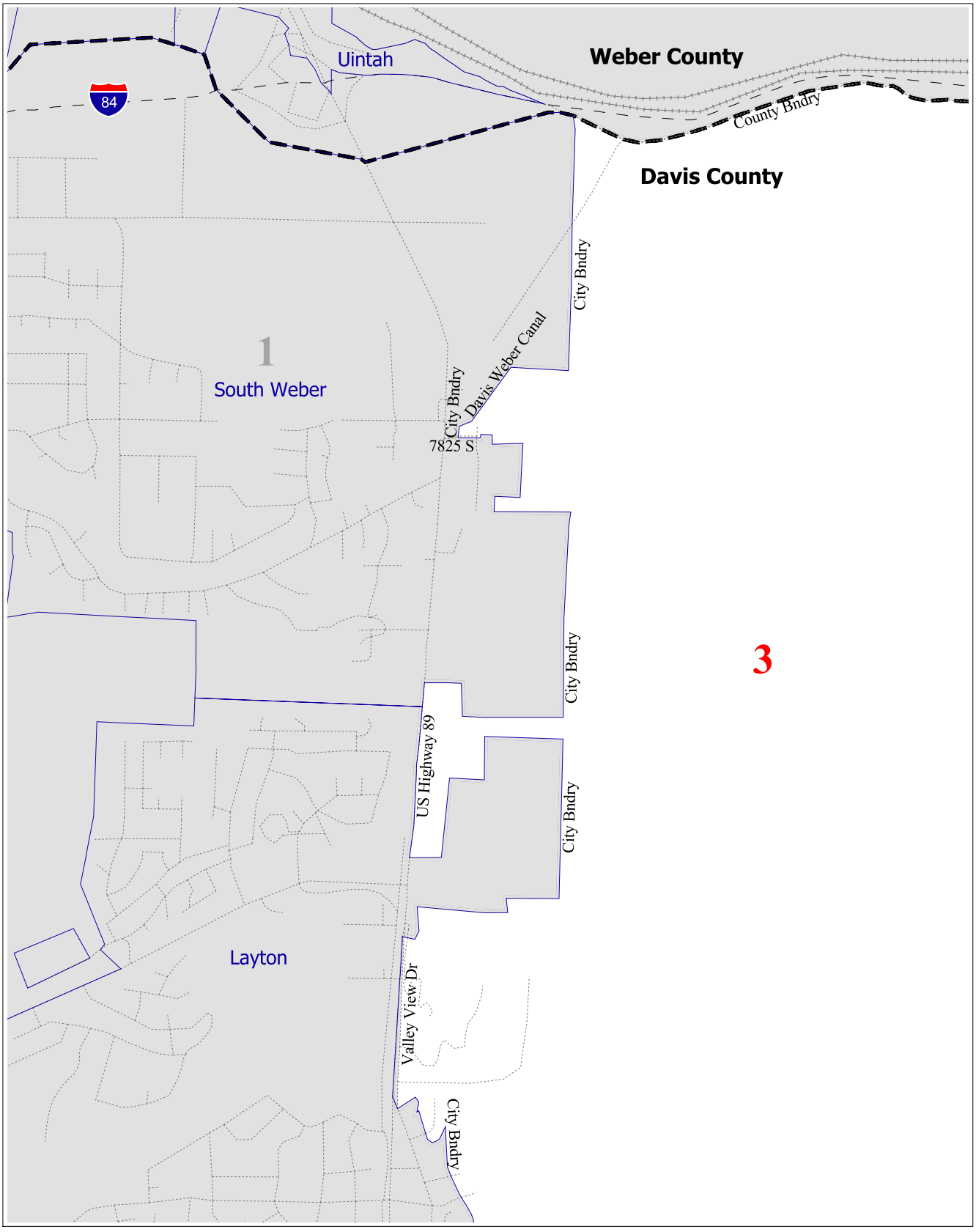

Inset Location

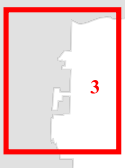

3 District
State Bndry
Counties
Cities
Other Districts
Major Roads
Local Streets
Railroads

District 3
Inset A.2
U.S. Congress (4 Representatives)

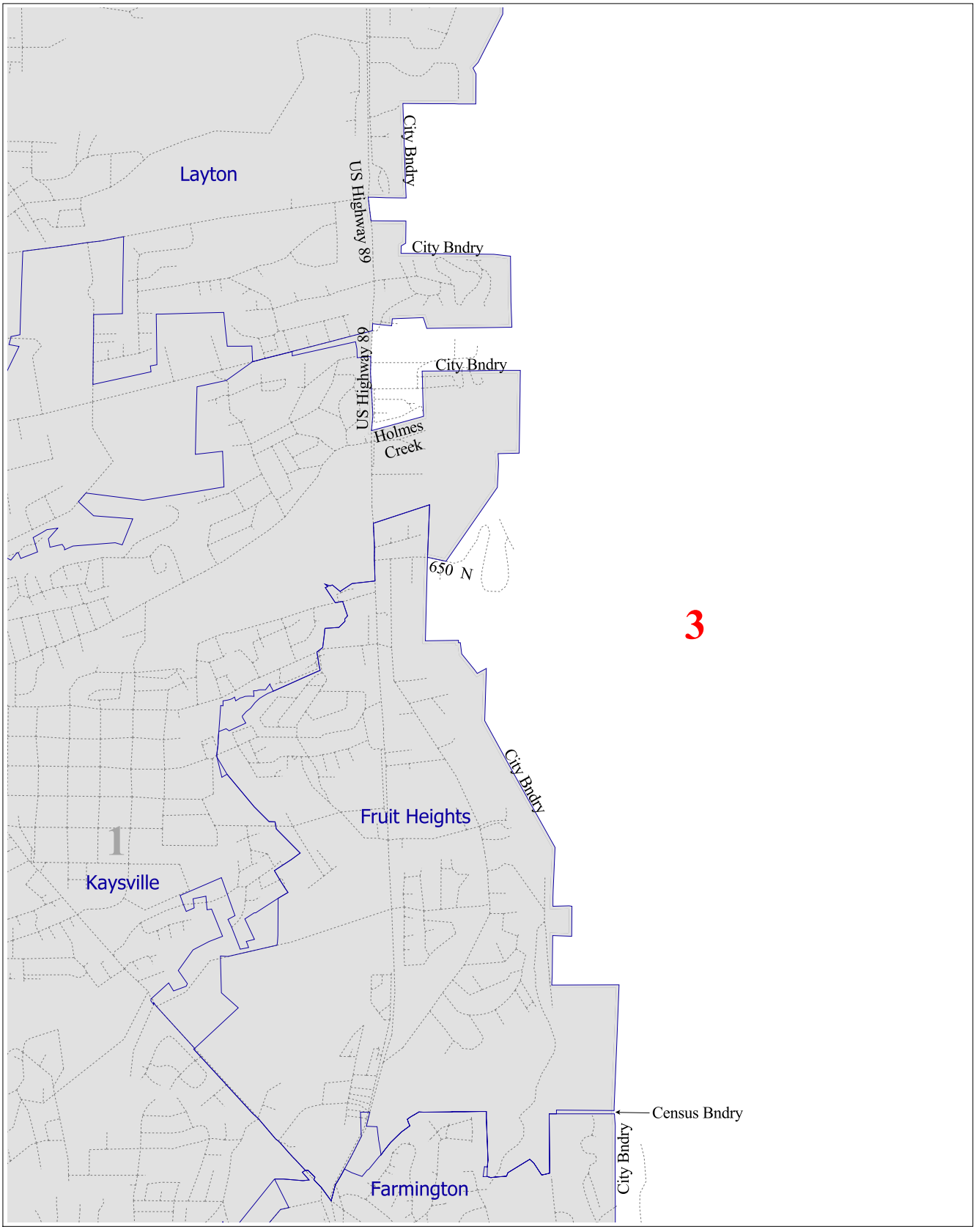

Inset Location

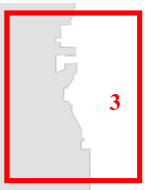

3 District
State Bndry
Counties
Cities
Other Districts
Major Roads
Local Streets
Railroads

District 3
Inset A.3
U.S. Congress (4 Representatives)

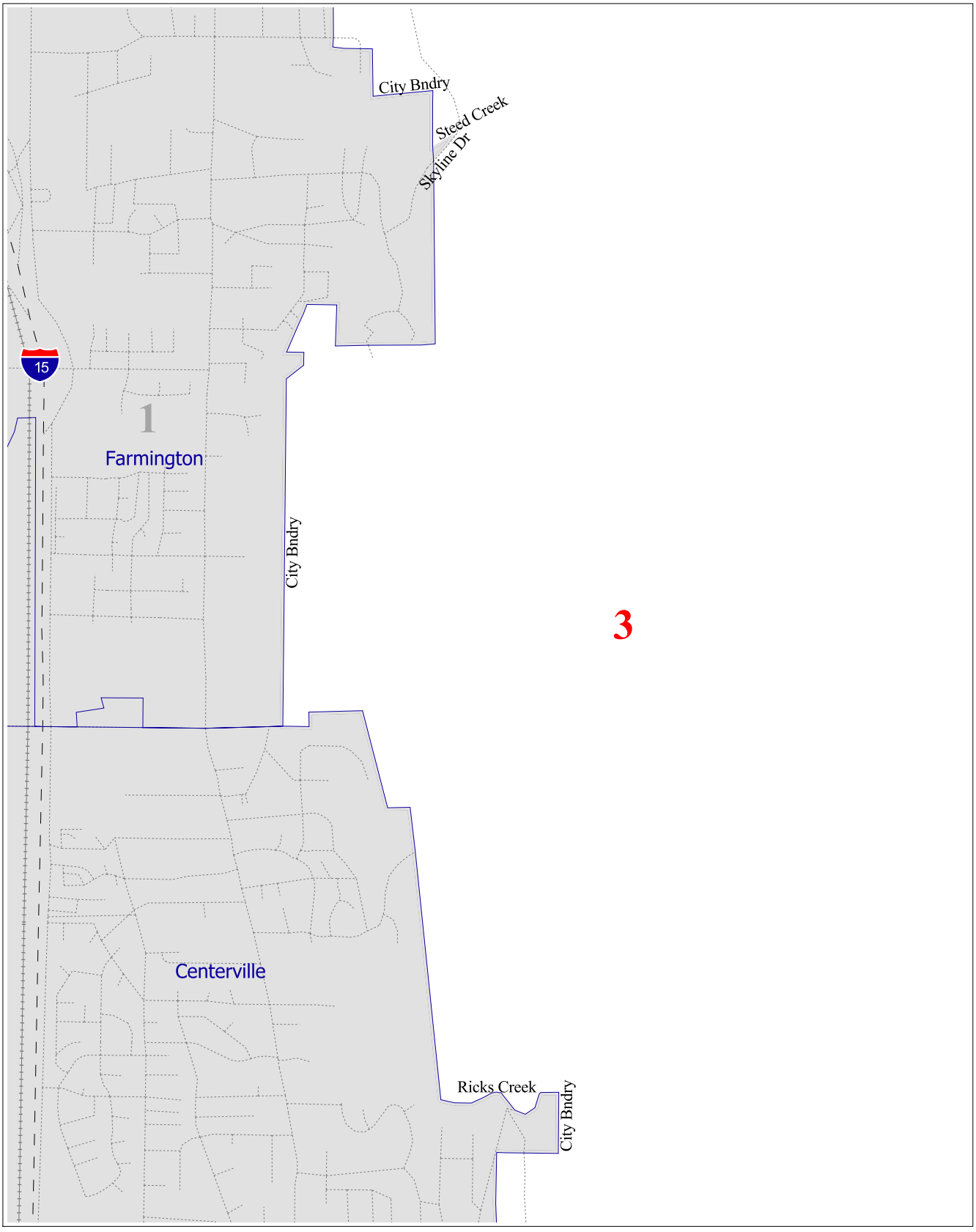

Inset Location

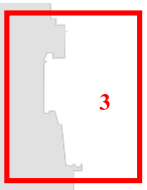

3 District
State Bndry
Counties
Cities
Other Districts
Major Roads
Local Streets
Railroads

District 3
Inset A.4
U.S. Congress (4 Representatives)

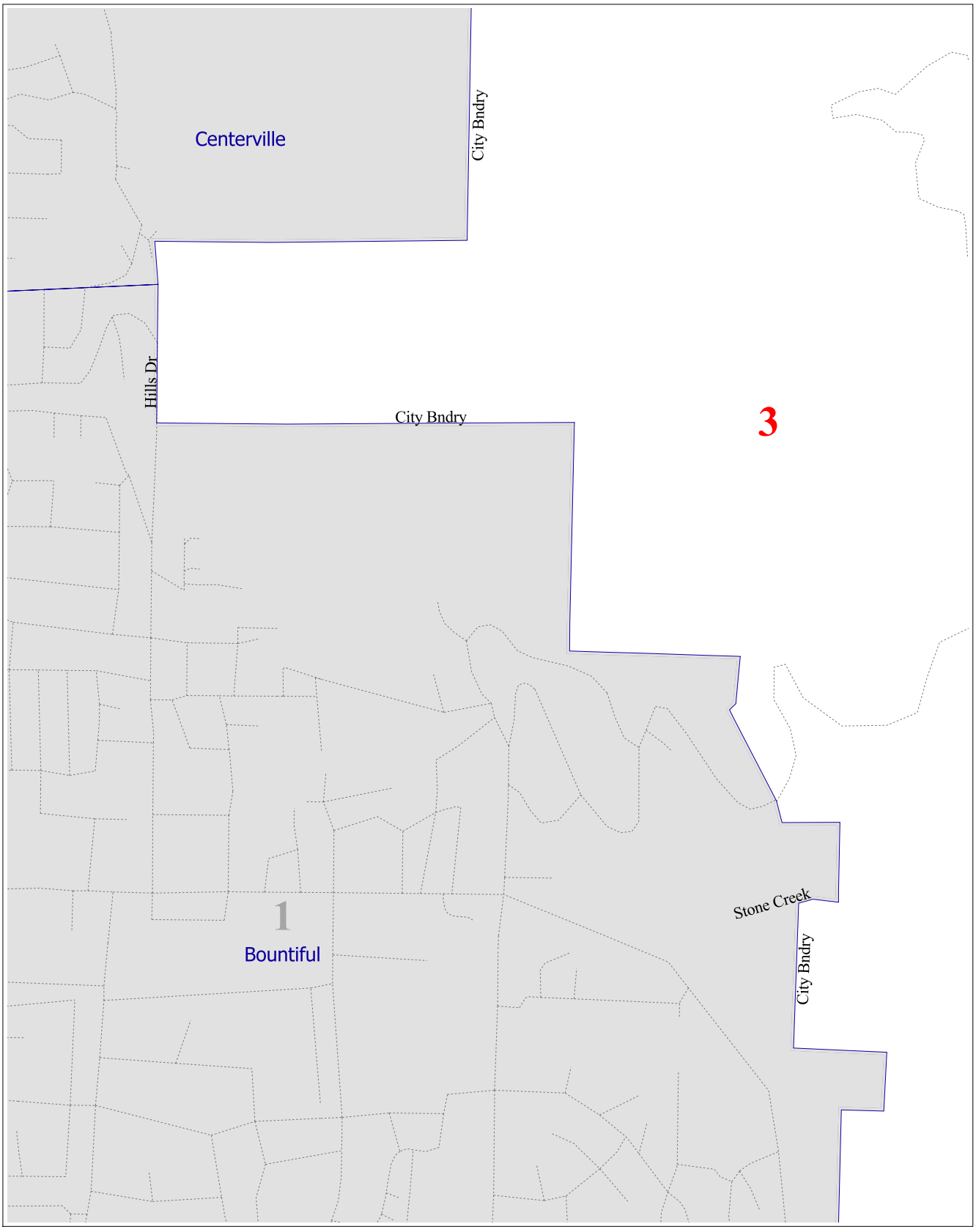

Inset Location

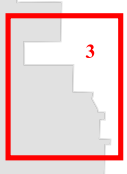

3 District
State Bndry
Counties
Cities
Other Districts
Major Roads
Local Streets
Railroads

District 3
Inset A.5
U.S. Congress (4 Representatives)

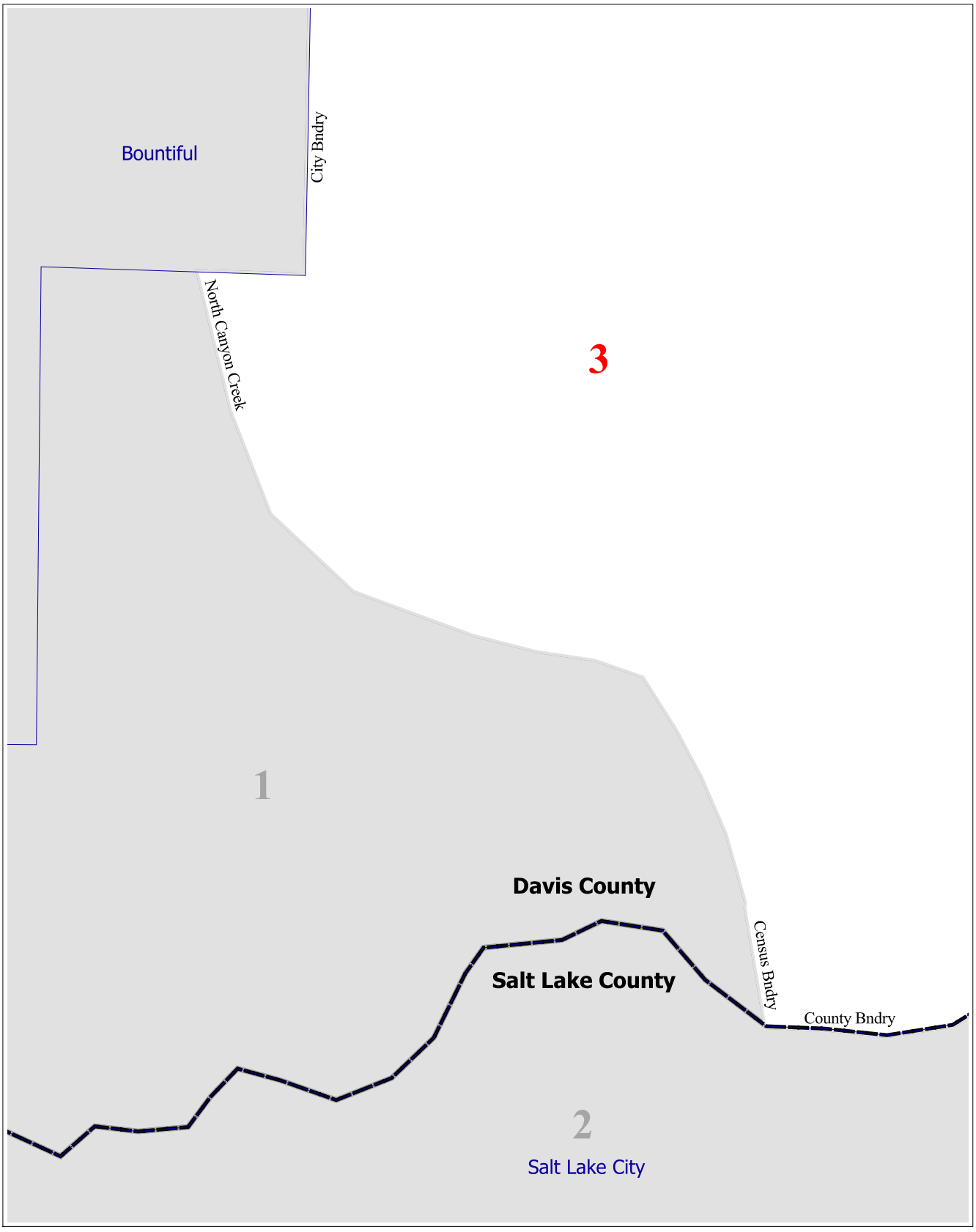

Inset Location

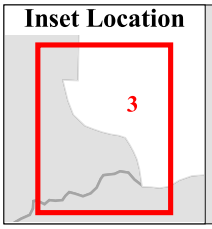

3 District
State Bndry
Counties
Cities
Other Districts
Major Roads
Local Streets
Railroads

District 3
Inset A.6
U.S. Congress (4 Representatives)

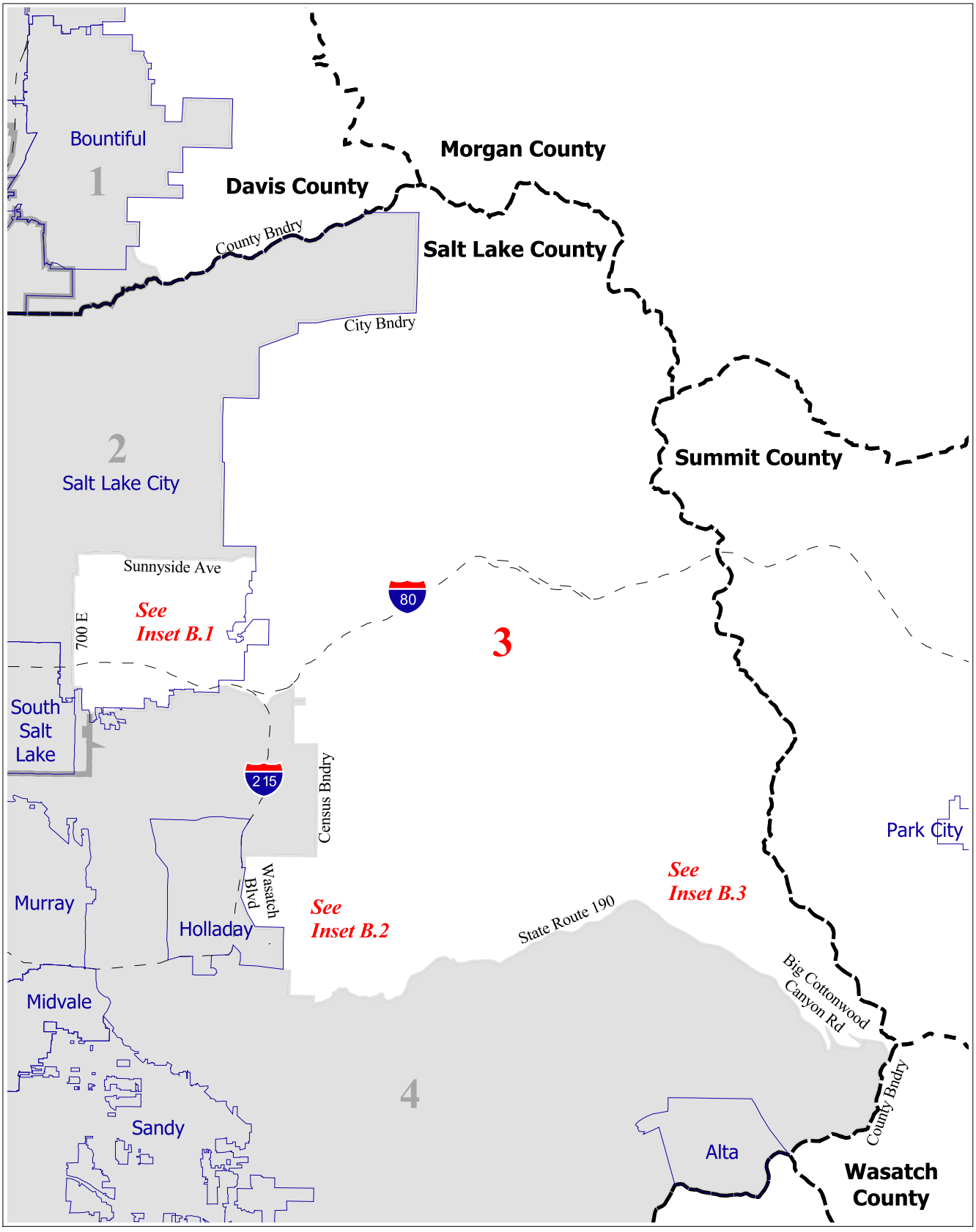

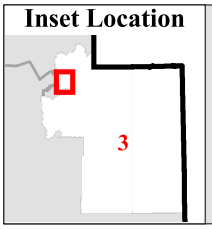

3 District
State Bndry
Counties
Cities
Other Districts
Major Roads
Local Streets
Railroads

District 3
Inset B
U.S. Congress (4 Representatives)

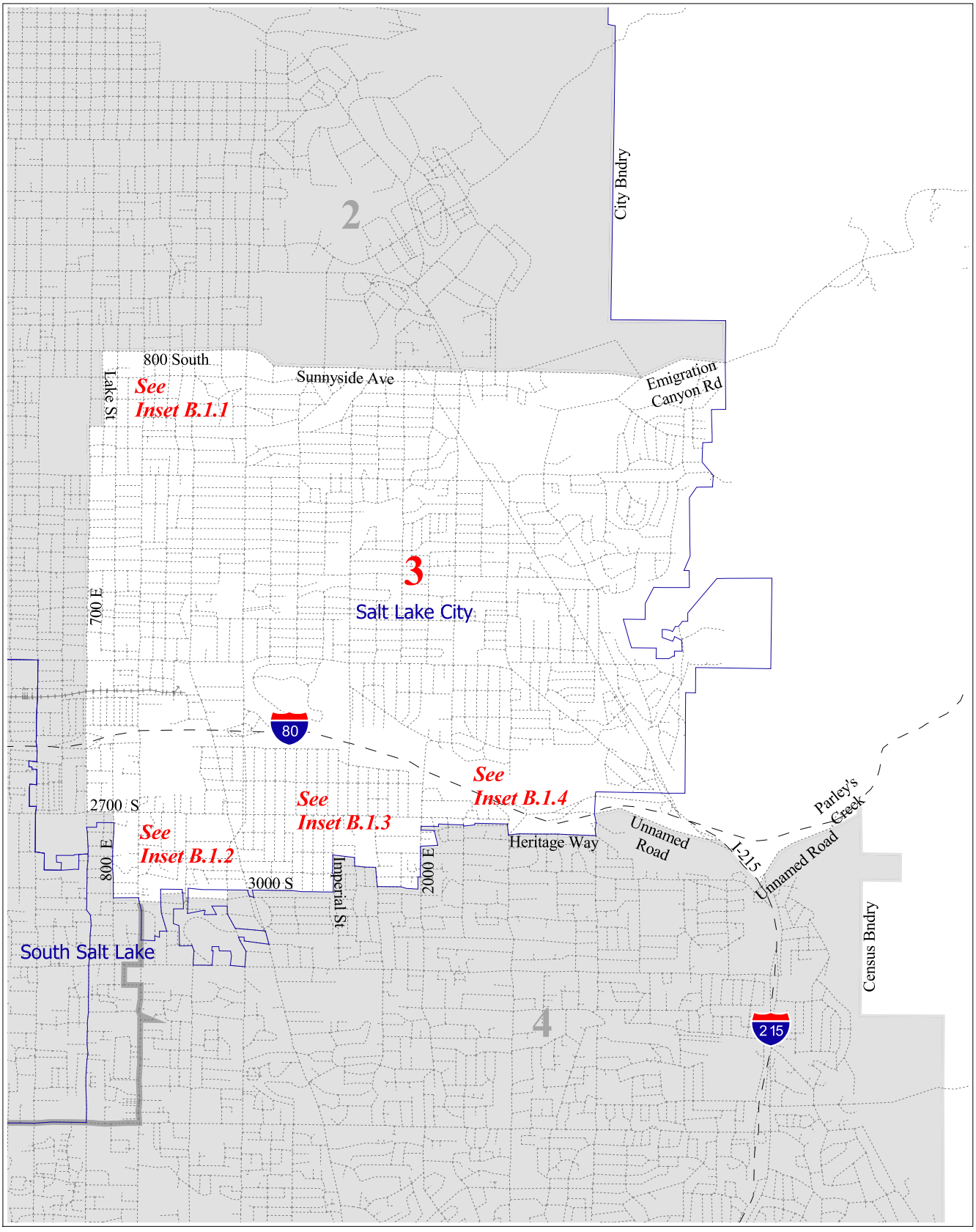

Inset Location

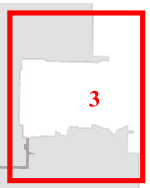

3 District
State Bndry
Counties
Cities
Other Districts
Major Roads
Local Streets
Railroads

District 3
Inset B.1
U.S. Congress (4 Representatives)

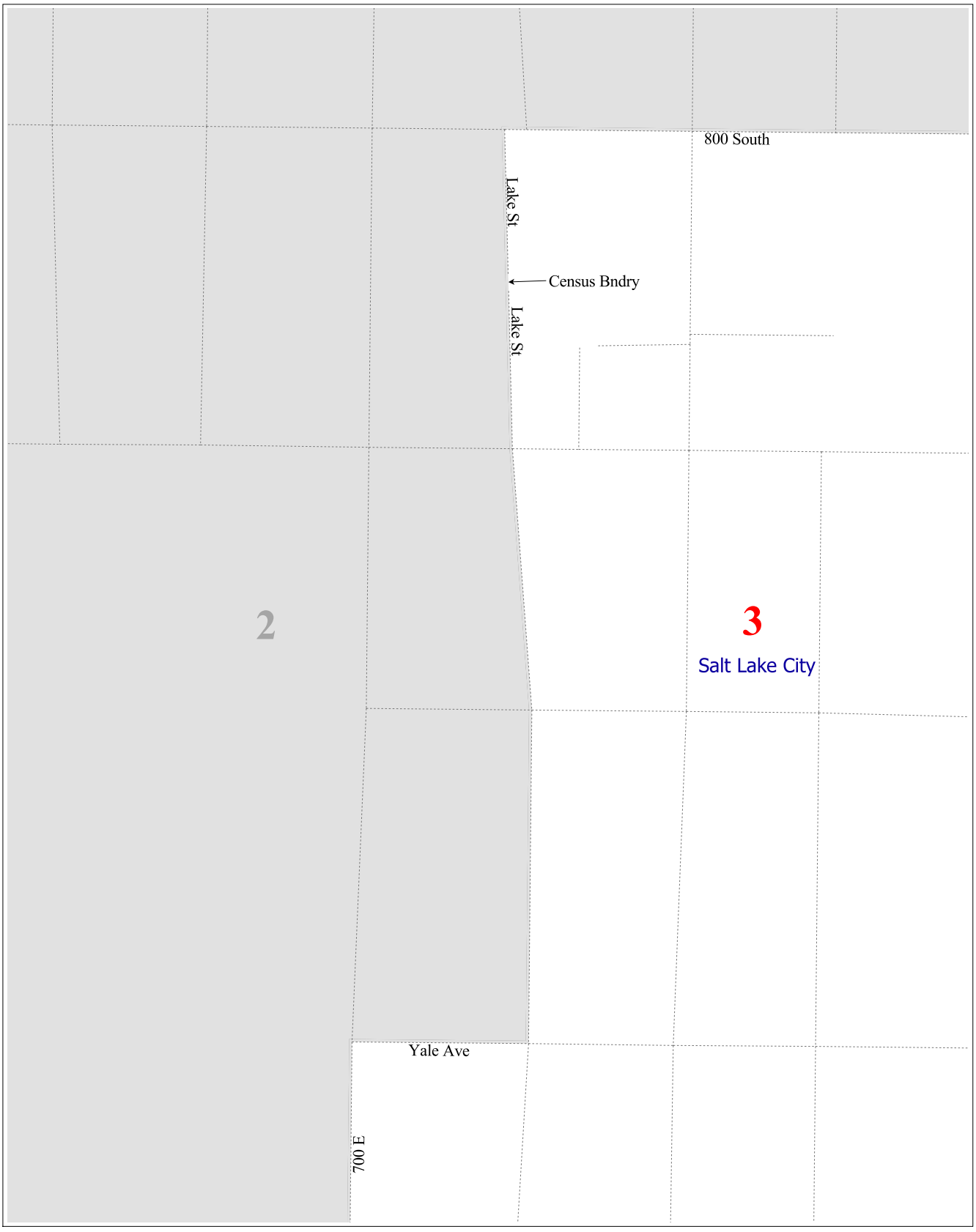

Inset Location

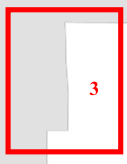

3 District
State Bndry
Counties
Cities
Other Districts
Major Roads
Local Streets
Railroads

District 3
Inset B.1.1
U.S. Congress (4 Representatives)

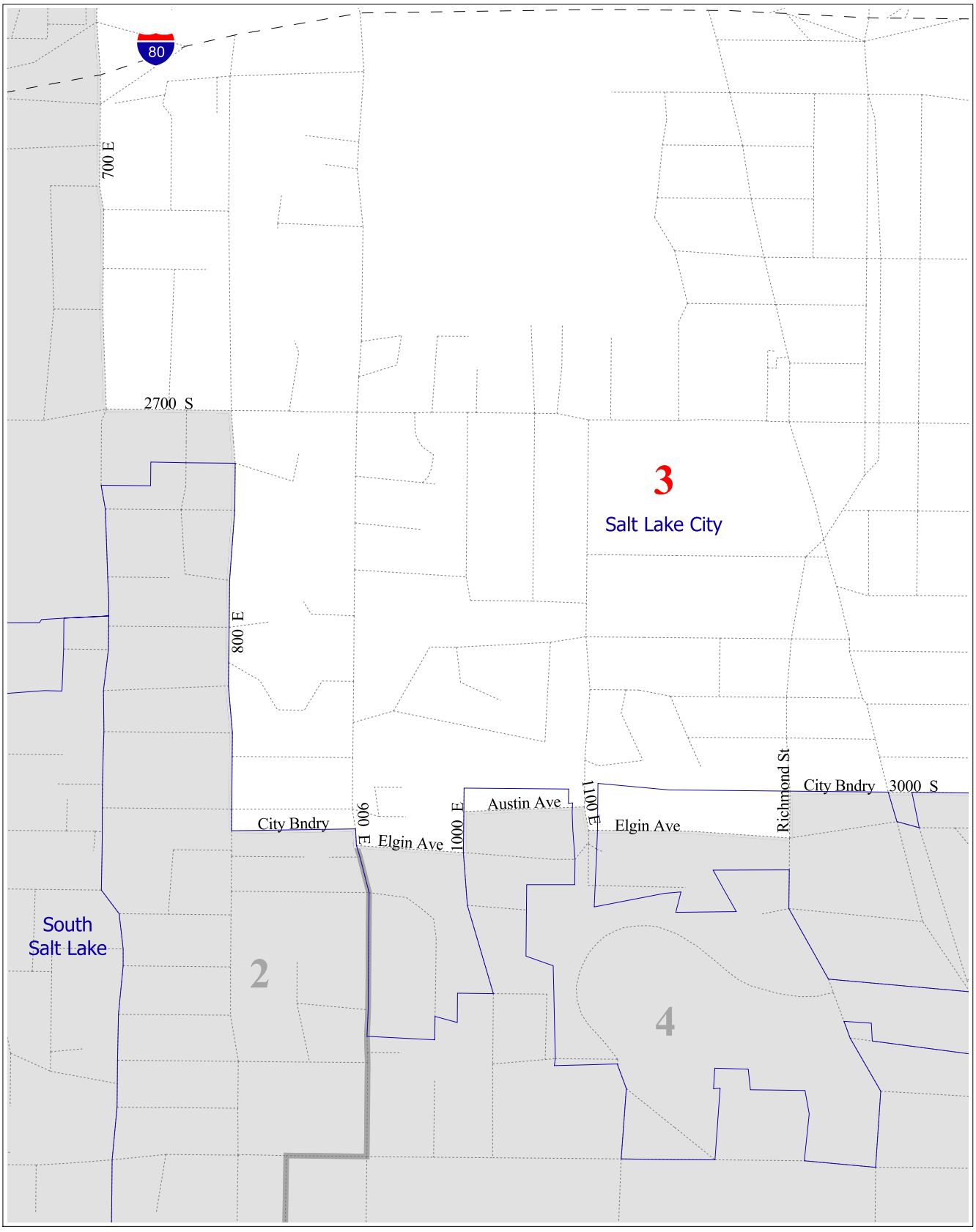

Inset Location

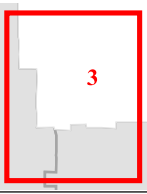

3 District
State Bndry
Counties
Cities
Other Districts
Major Roads
Local Streets
Railroads

District 3
Inset B.1.2
U.S. Congress (4 Representatives)

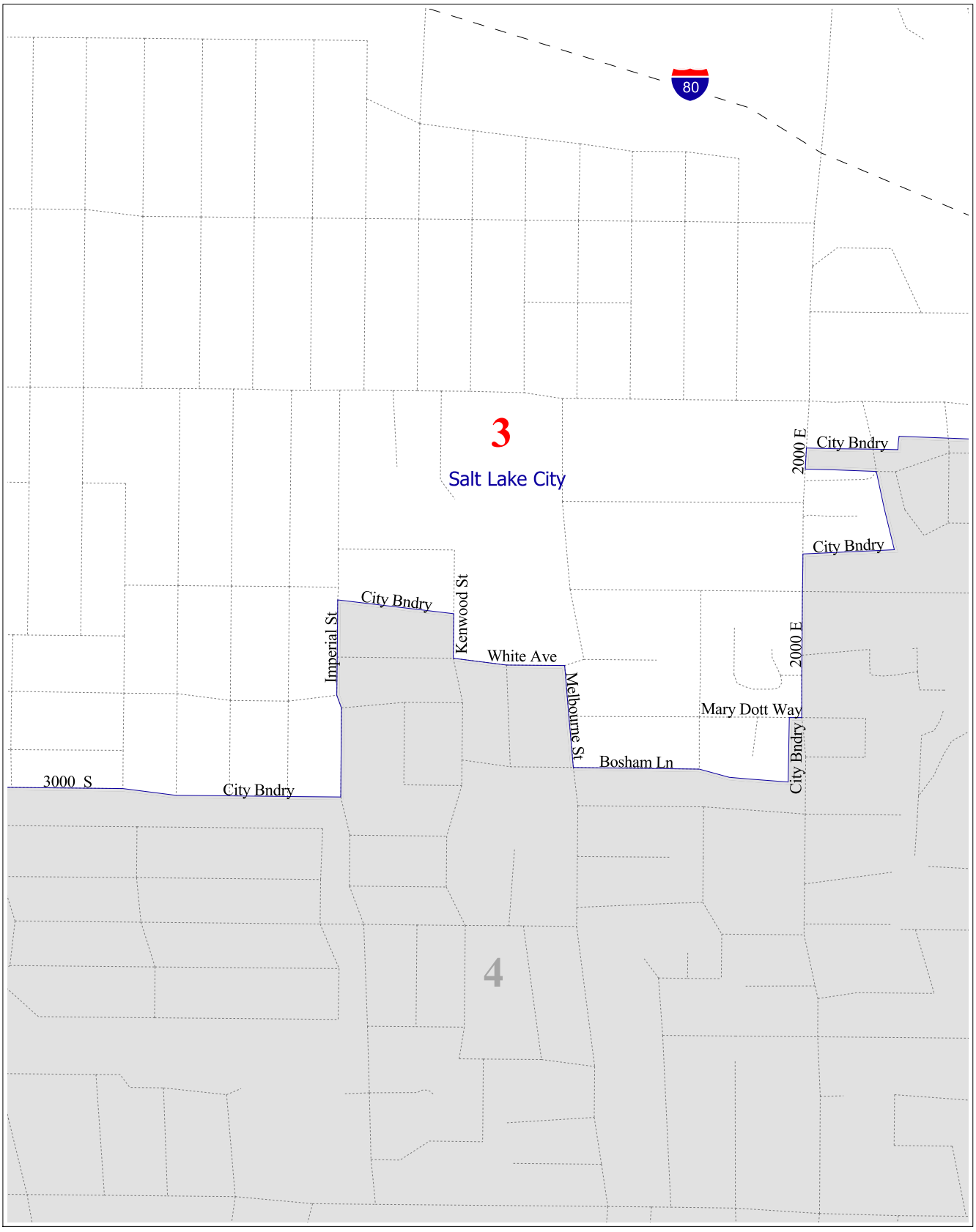

Inset Location

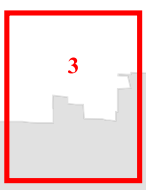

3 District
State Bndry
Counties
Cities
Other Districts
Major Roads
Local Streets
Railroads

District 3
Inset B.1.3
U.S. Congress (4 Representatives)

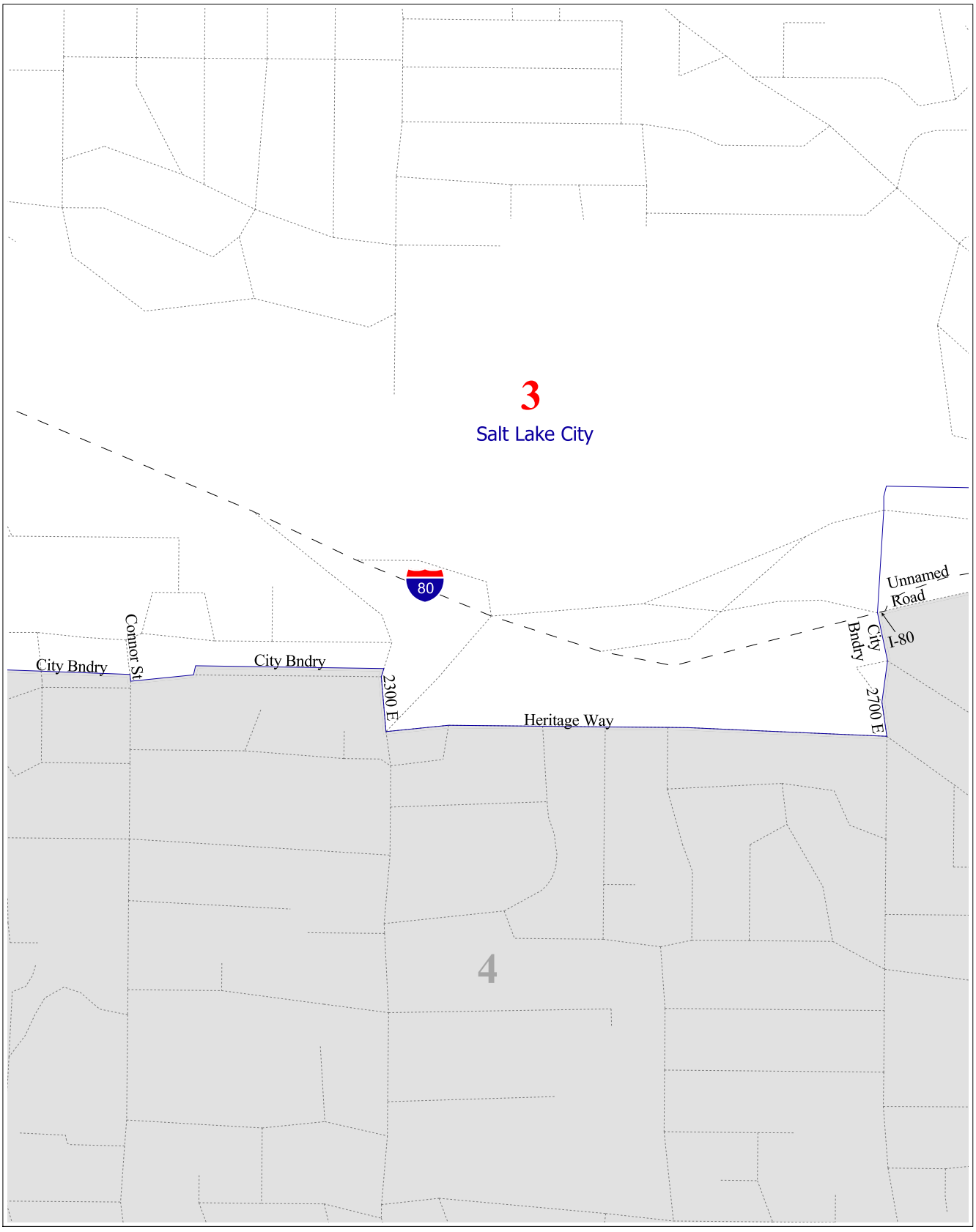

Inset Location

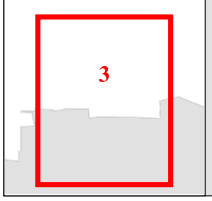

3 District
State Bndry
Counties
Cities
Other Districts
Major Roads
Local Streets
Railroads

District 3
Inset B.1.4
U.S. Congress (4 Representatives)

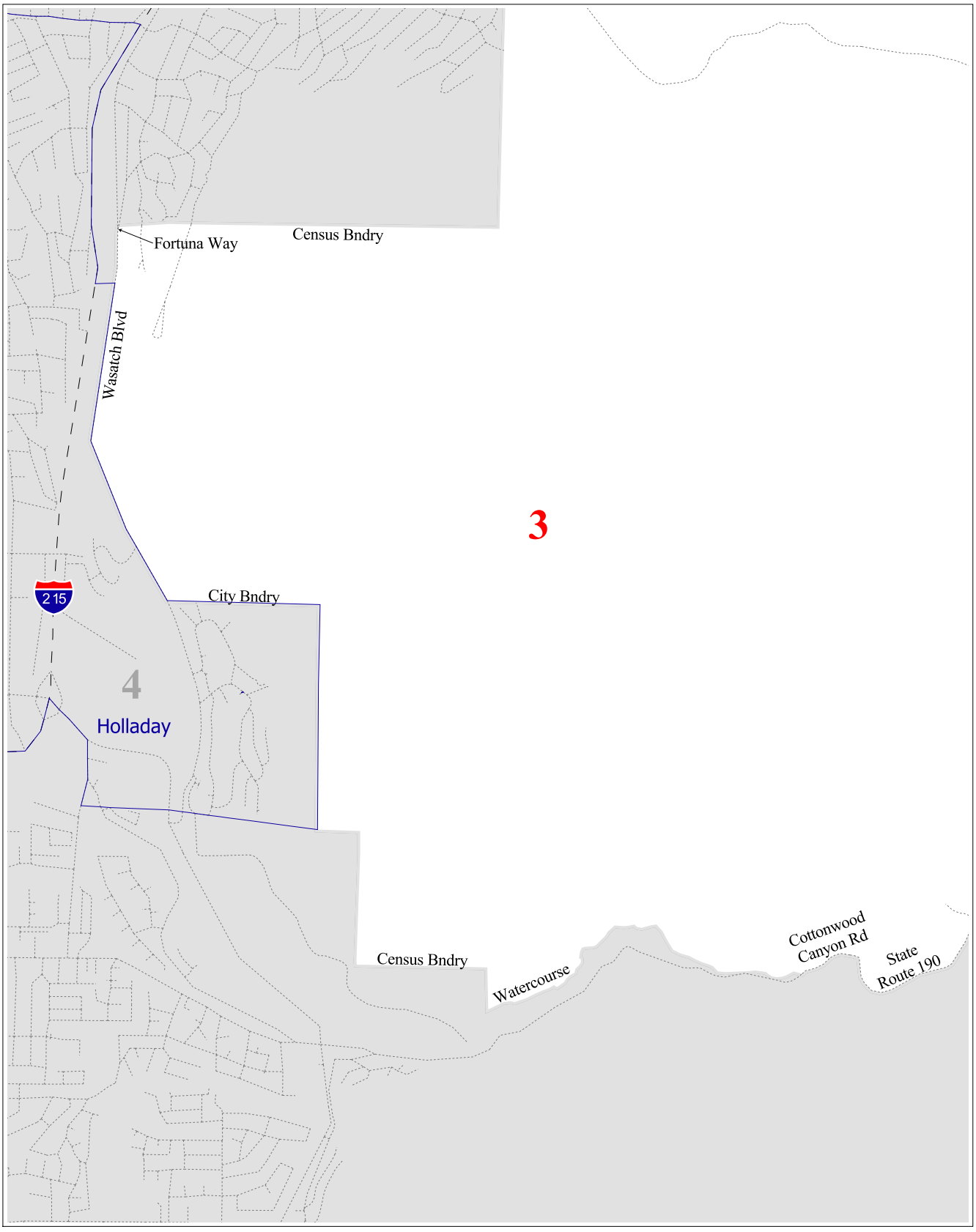

Inset Location

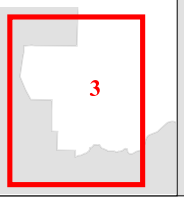

3 District
State Bndry
Counties
Cities
Other Districts
Major Roads
Local Streets
Railroads

District 3
Inset B.2
U.S. Congress (4 Representatives)

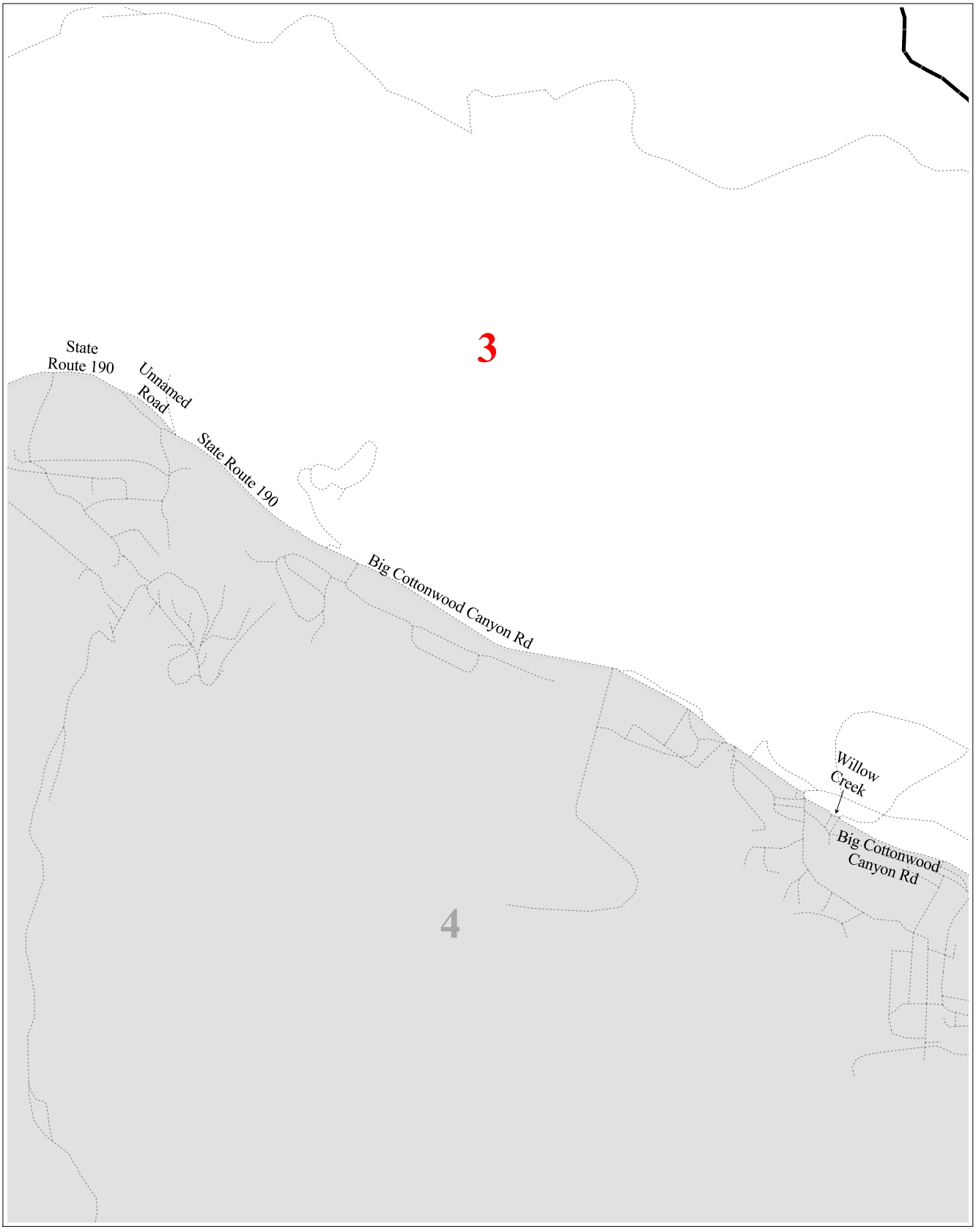

Inset Location

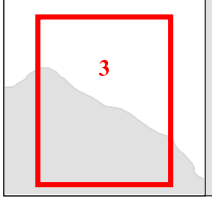

3 District
State Bndry
Counties
Cities
Other Districts
Major Roads
Local Streets
Railroads

District 3
Inset B.3
U.S. Congress (4 Representatives)

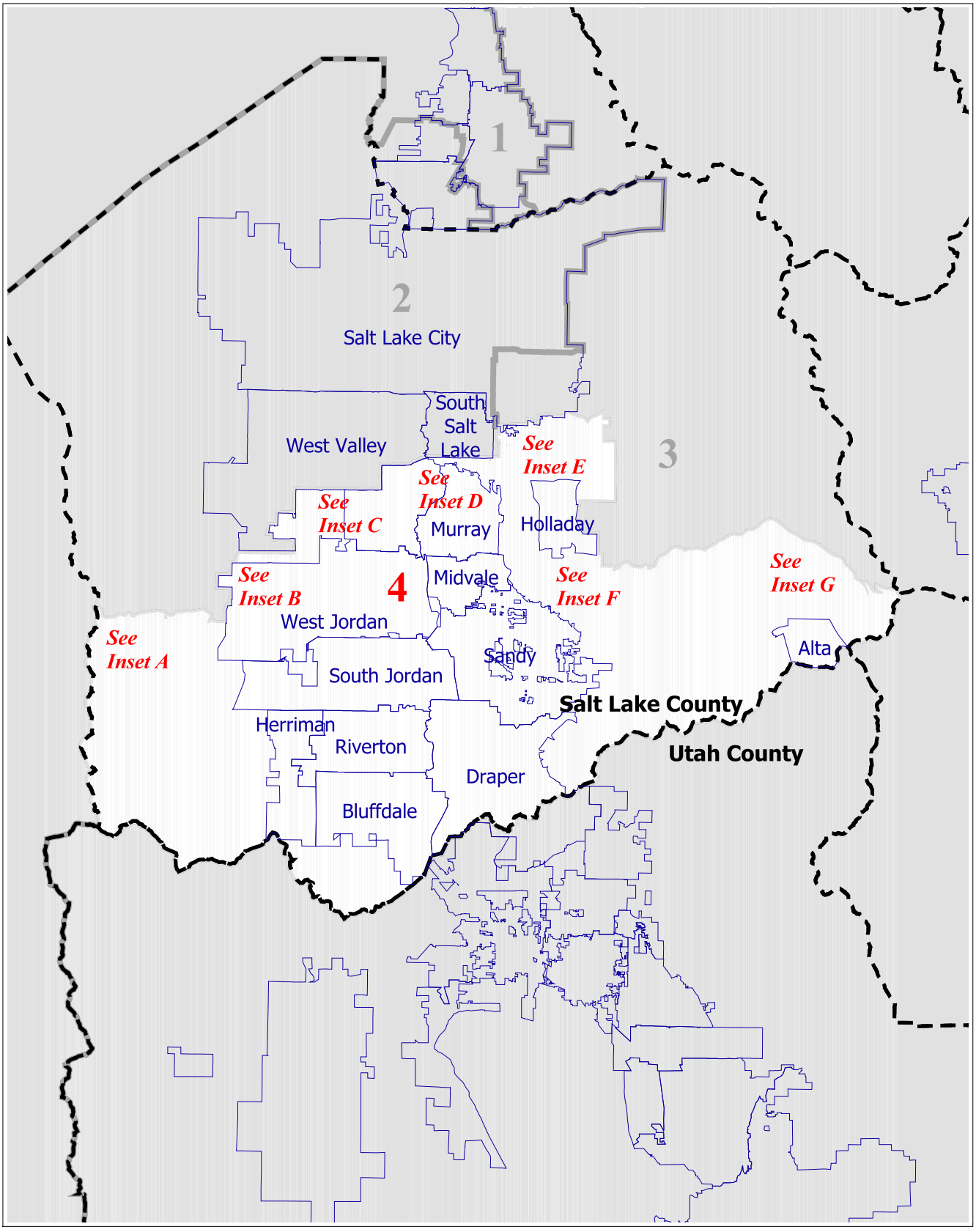

District Location

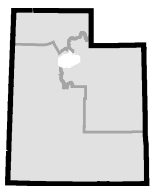

4 District
State Bndry
Counties
Cities
Other Districts
Major Roads
Local Streets
Railroads

District 4

U.S. Congress (4 Representatives)

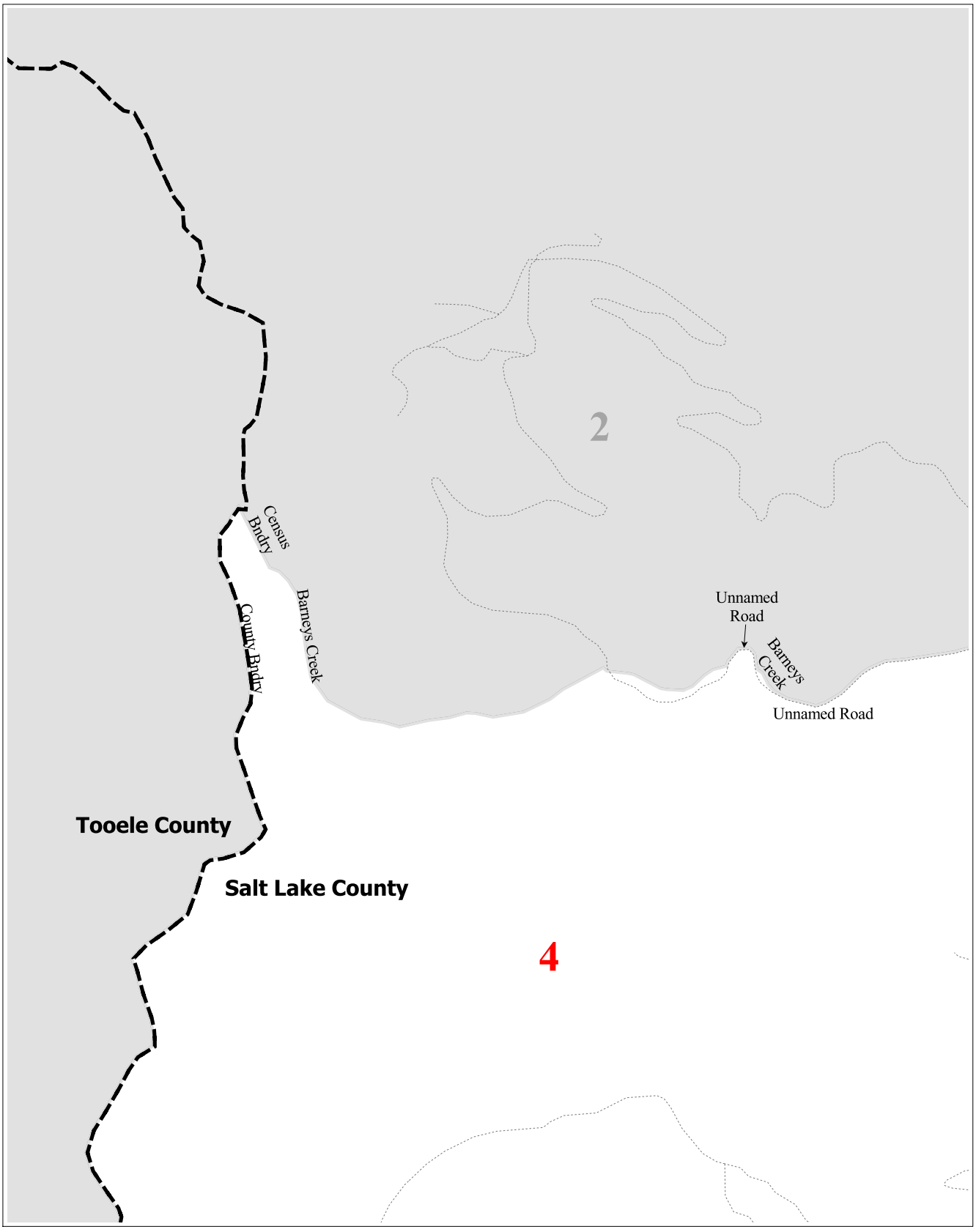

Inset Location

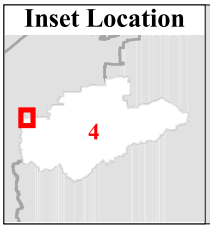

4 District
State Bndry
Counties
Cities
Other Districts
Major Roads
Local Streets
Railroads

District 4
Inset 4A
U.S. Congress (4 Representatives)

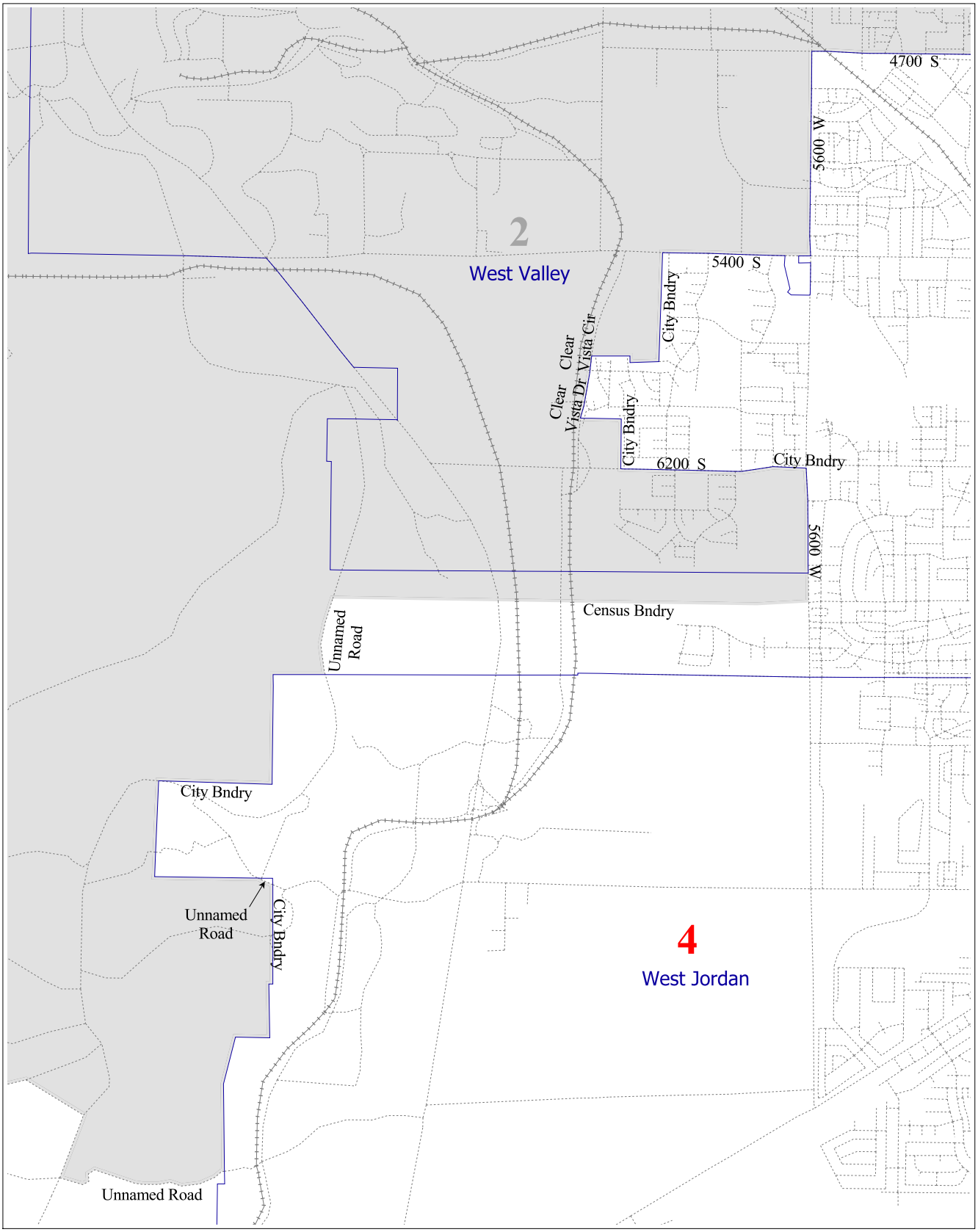

Inset Location

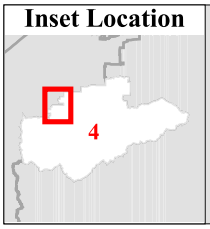

4 District
State Bndry
Counties
Cities
Other Districts
Major Roads
Local Streets
Railroads

District 4
Inset 4B
U.S. Congress (4 Representatives)

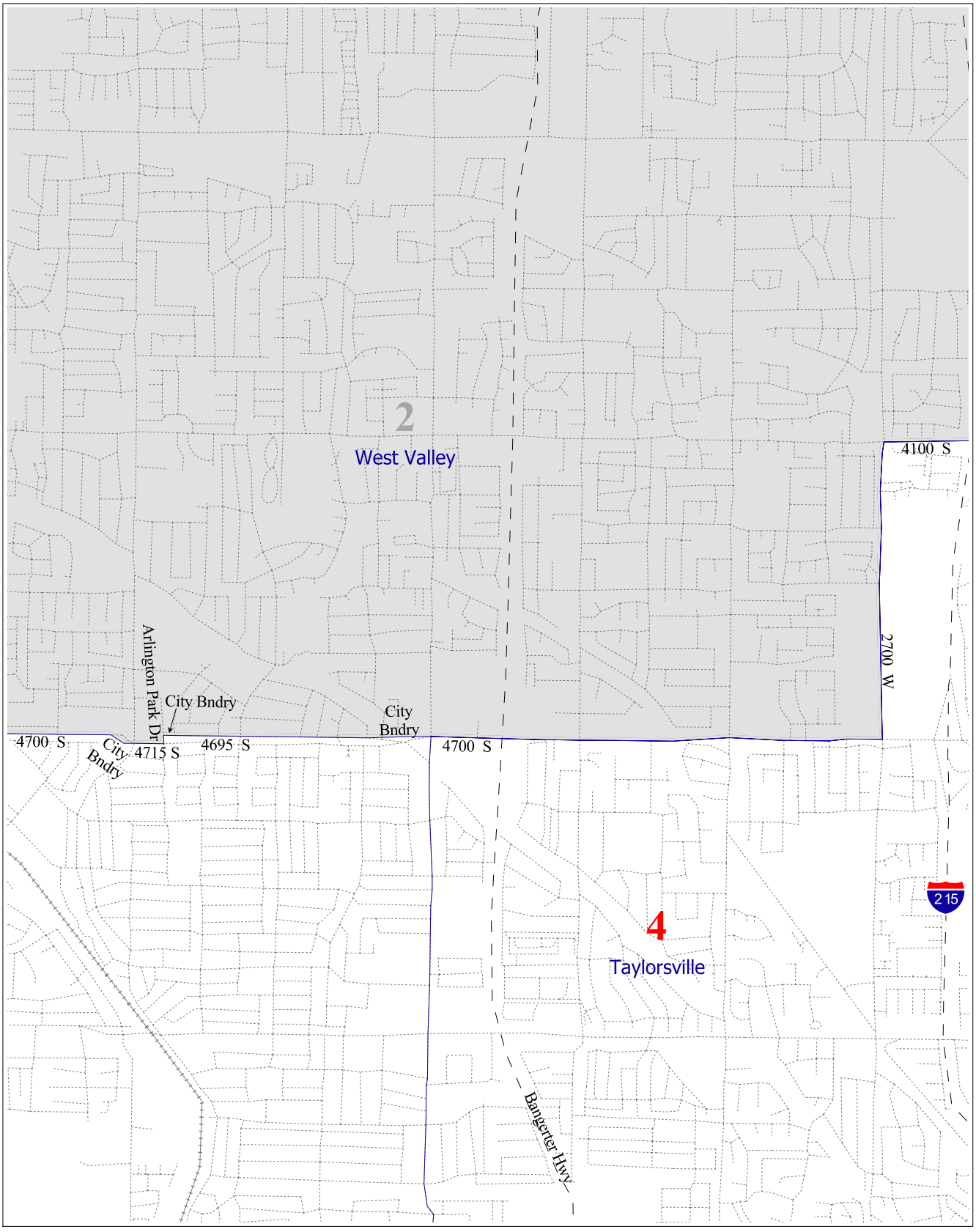

Inset Location

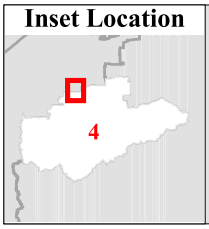

4 District
State Bndry
Counties
Cities
Other Districts
Major Roads
Local Streets
Railroads

District 4
Inset 4C
U.S. Congress (4 Representatives)

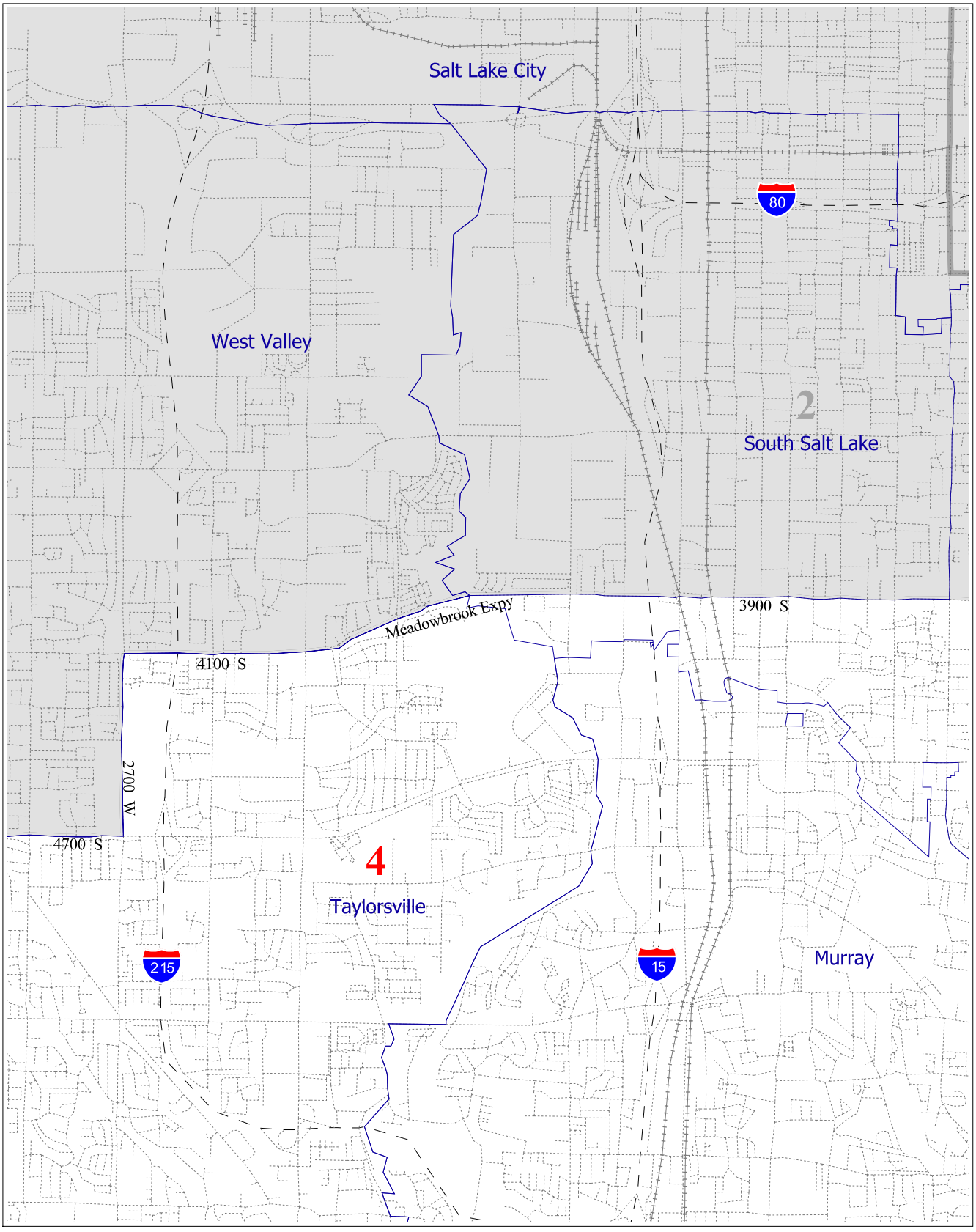

Inset Location

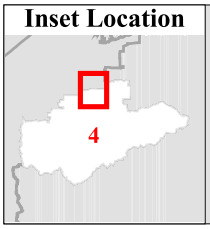

4 District
State Bndry
Counties
Cities
Other Districts
Major Roads
Local Streets
Railroads

District 4
Inset 4D
U.S. Congress (4 Representatives)

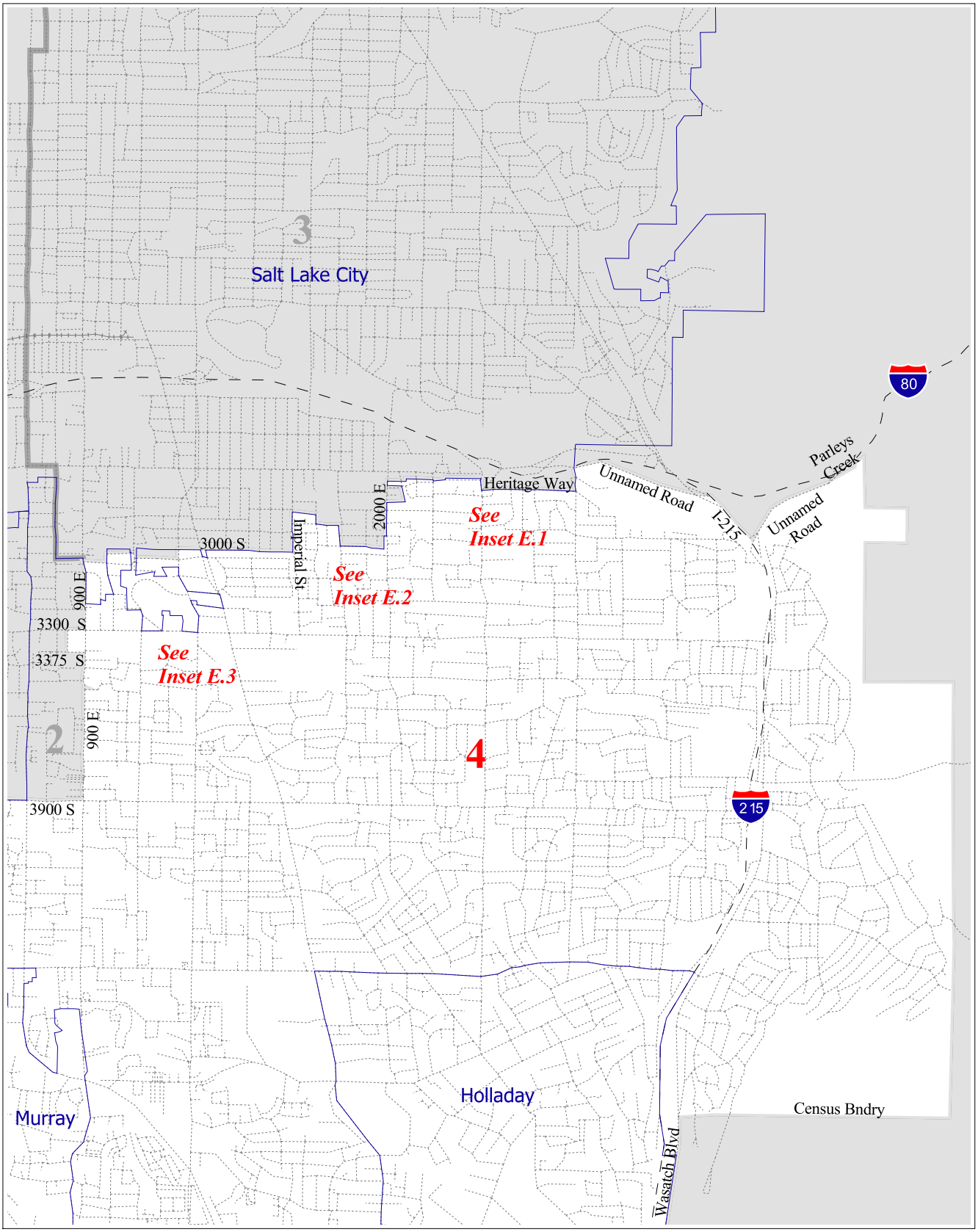

Inset Location

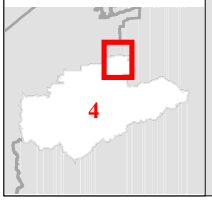

4 District
State Bndry
Counties
Cities
Other Districts
Major Roads
Local Streets
Railroads

District 4
Inset 4E
U.S. Congress (4 Representatives)

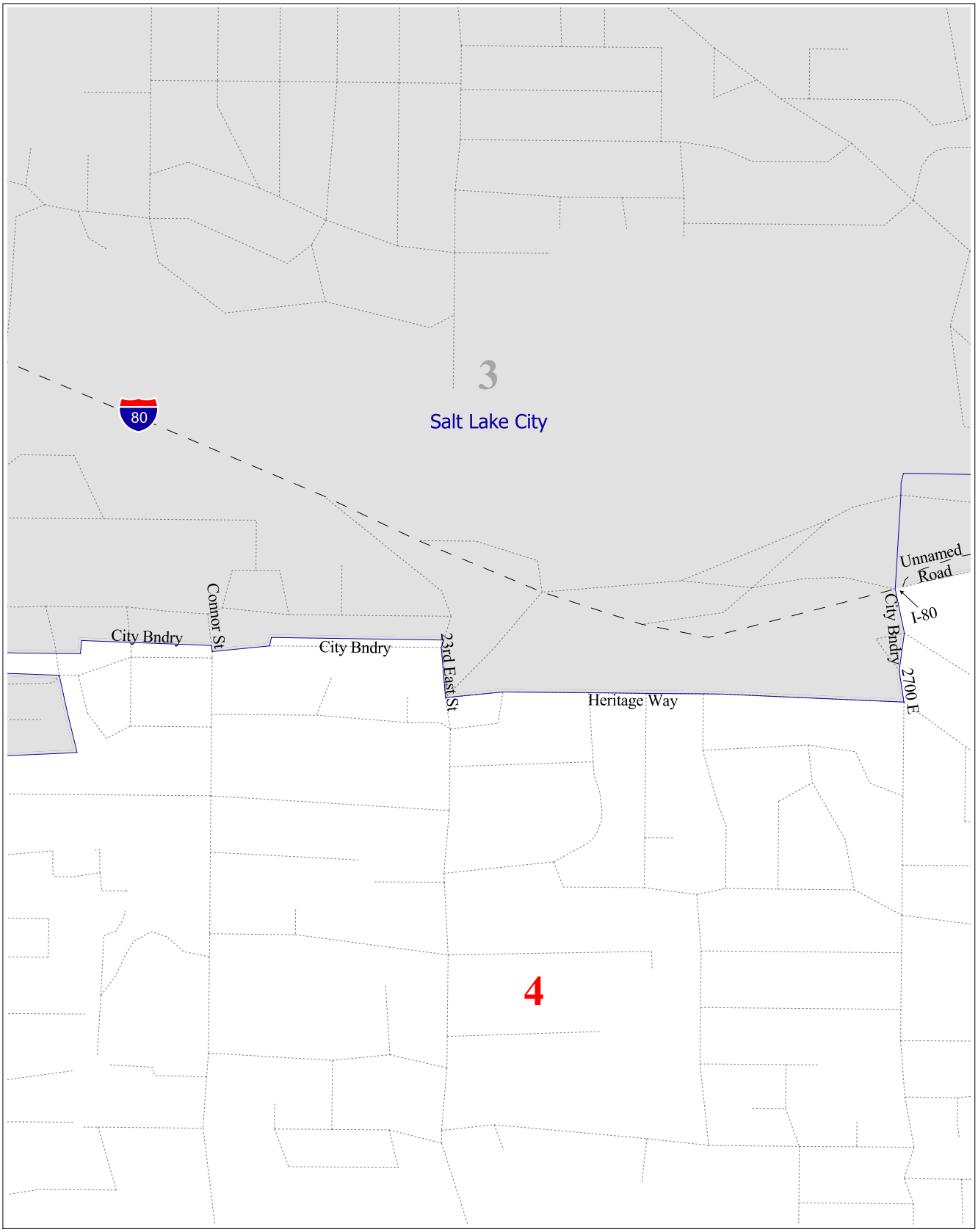

Inset Location

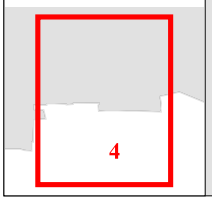

4 District
State Bndry
Counties
Cities
Other Districts
Major Roads
Local Streets
Railroads

District 4
Inset 4E.1
U.S. Congress (4 Representatives)

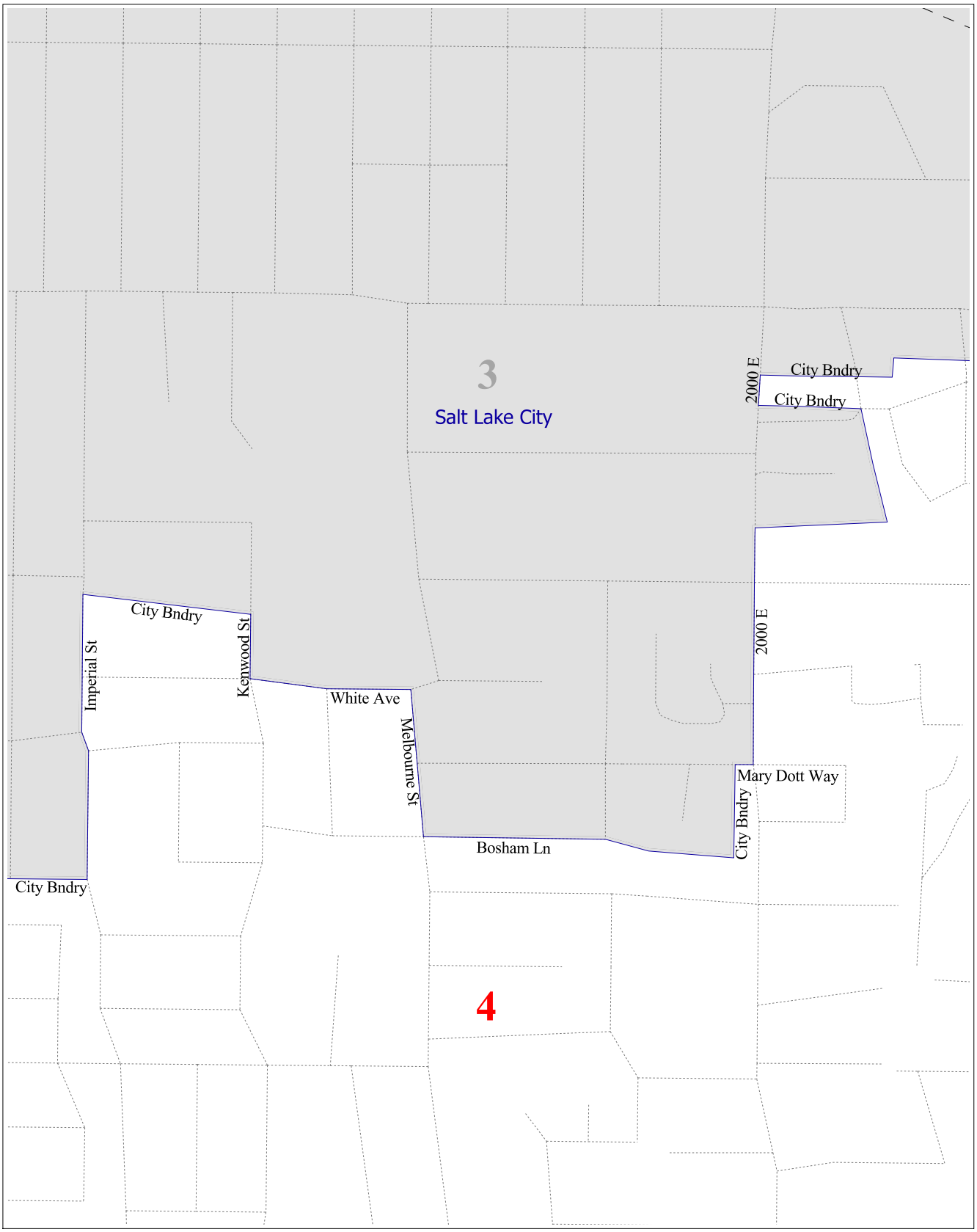

Inset Location

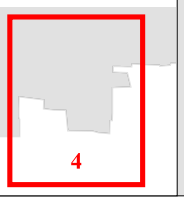

4 District
State Bndry
Counties
Cities
Other Districts
Major Roads
Local Streets
Railroads

District 4
Inset 4E.2
U.S. Congress (4 Representatives)

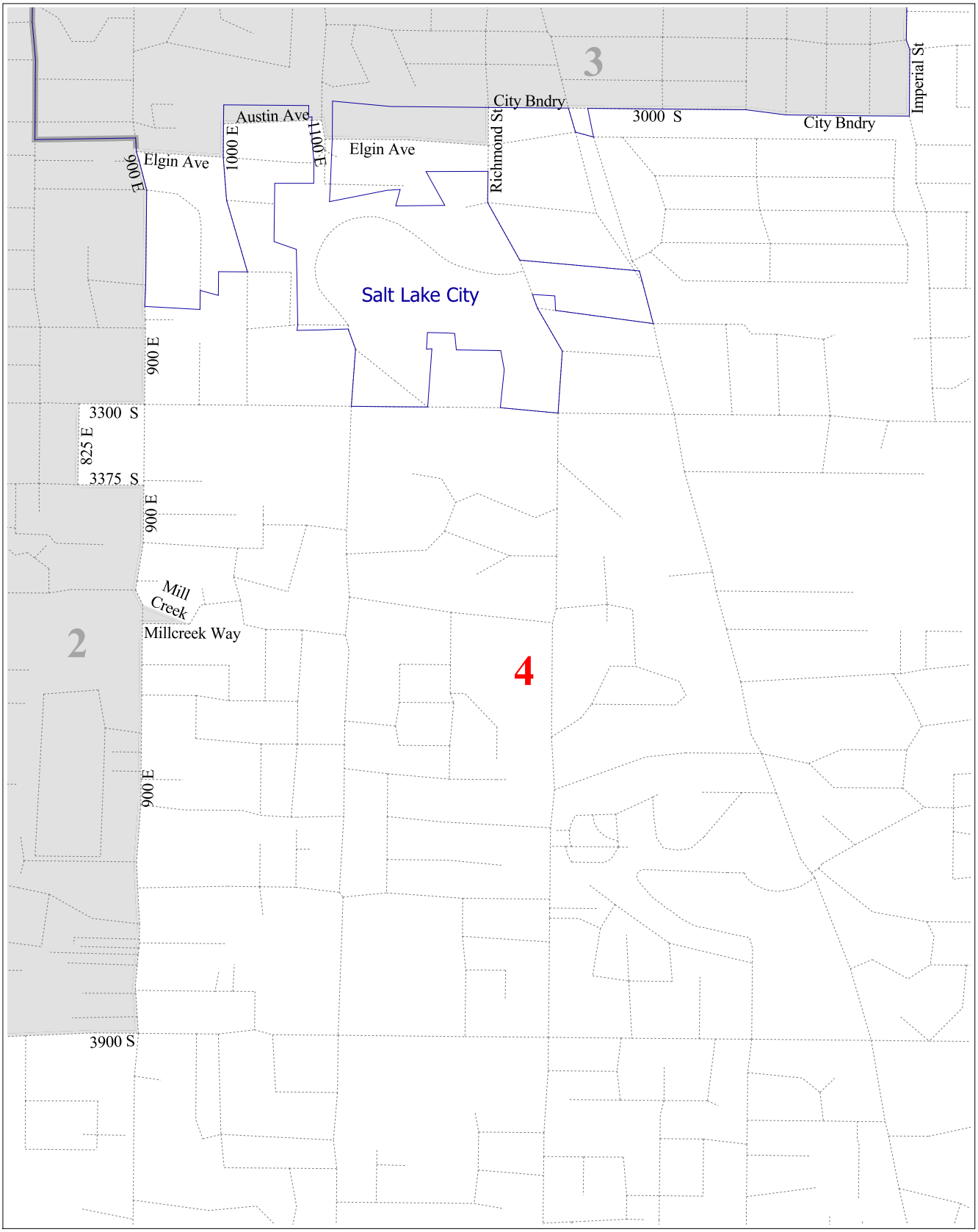

Inset Location

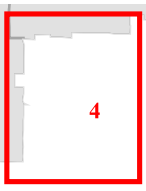

4 District
State Bndry
Counties
Cities
Other Districts
Major Roads
Local Streets
Railroads

District 4
Inset 4E.3
U.S. Congress (4 Representatives)

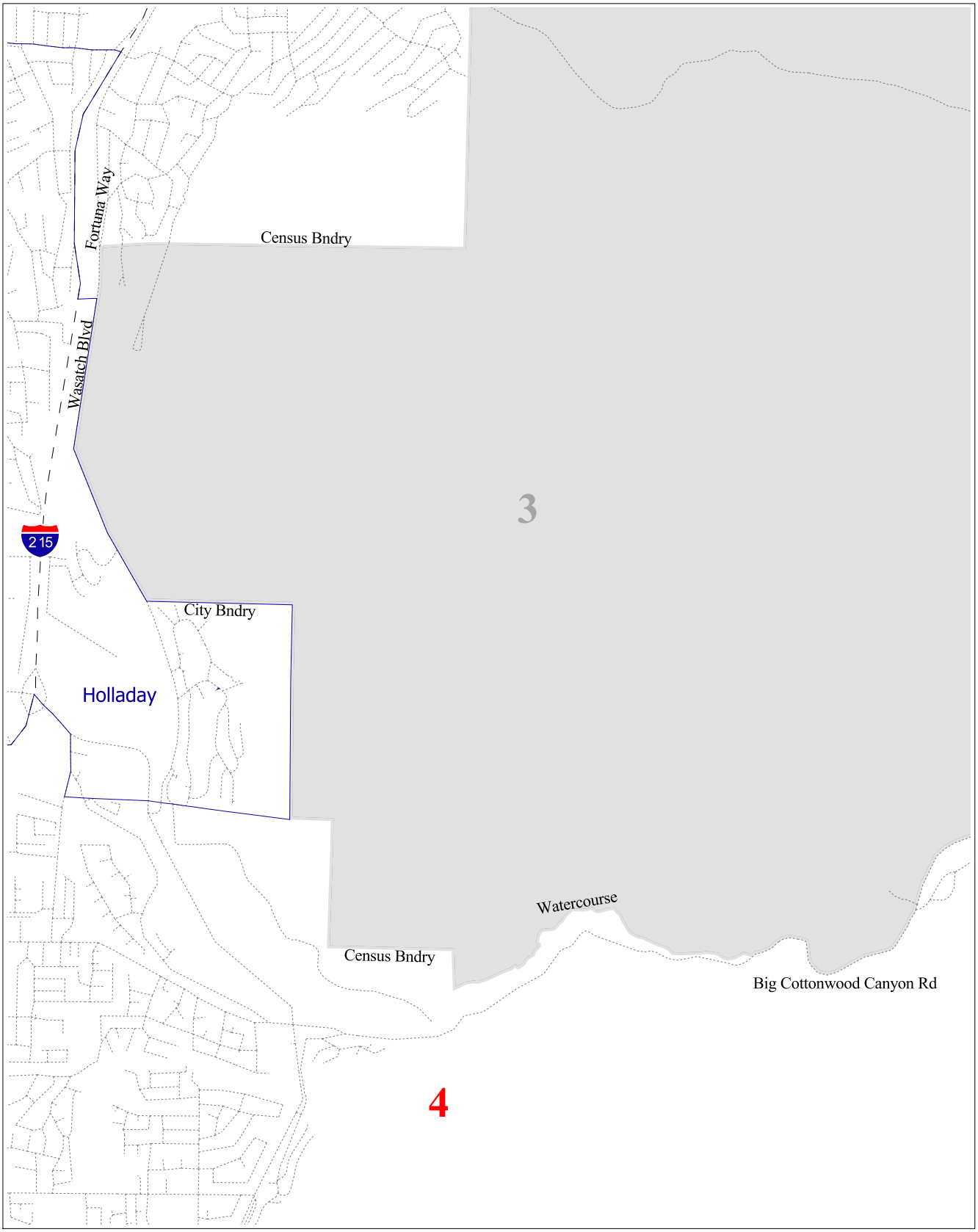

Inset Location

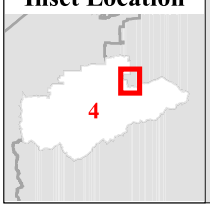

4 District
State Bndry
Counties
Cities
Other Districts
Major Roads
Local Streets
Railroads

District 4
Inset 4F
U.S. Congress (4 Representatives)

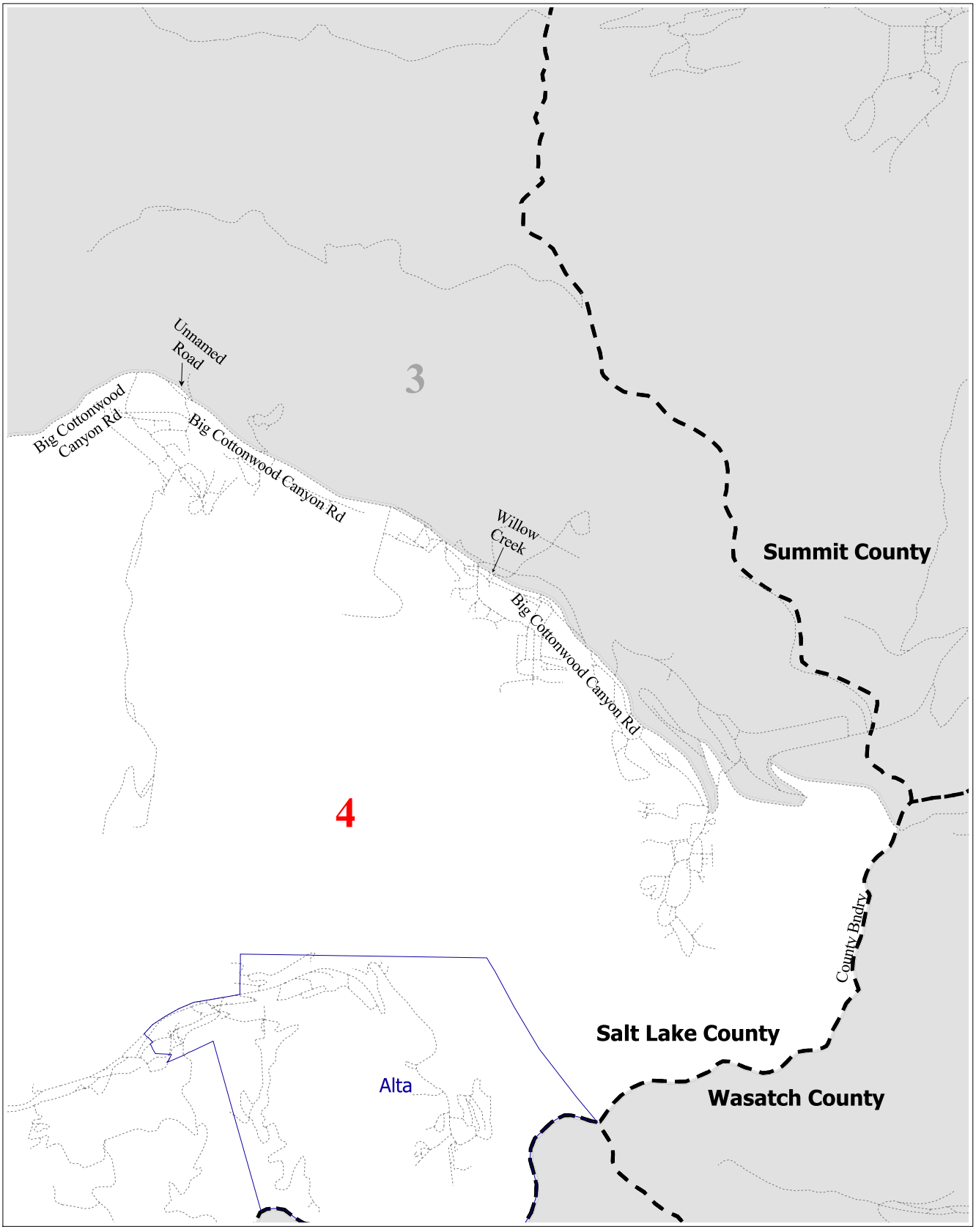

Inset Location

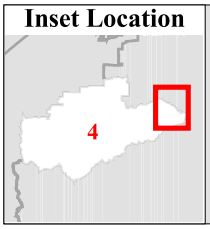

4 District
State Bndry
Counties
Cities
Other Districts
Major Roads
Local Streets
Railroads

District 4
Inset 4G
U.S. Congress (4 Representatives)

SENATE REDISTRICTING

TABLE OF CONTENTS

Page

Senate Redistricting 107
Senate Incumbents 107
Senate Districts Population Summary 108
Map Index 110
Maps 111

SENATE REDISTRICTING

The Utah Legislature adopted a plan that has 29 senate districts, as required by the Utah Constitution. The ideal population for each of the 29 senate districts is 77,006. The Legislature adopted an allowable deviation standard of ± 4.0 percent from the ideal senate district population. In the new plan adopted by the Legislature, the district populations range from 74,179 in District 22 to 79,586 in District 7. The range of deviation is -3.67 percent to 3.35 percent, which is within the ± 4.0 percent guideline.

Unless otherwise provided by law, each senator elected from Senate Districts 1, 6, 8, 10, 13, 14, 16, 19, 20, 23, 24, 25, 27, and 29 at the 2000 General Election shall serve out the term of office for which he or she was elected and beginning January 1, 2003, shall represent the realigned district. At the general election to be held in 2002, senators elected from Senate Districts 2, 3, 4, 5, 7, 9, 11, 12, 15, 17, 18, 21, 22, 26, and 28 shall be elected to serve a term of office of four years.

The following is a current incumbent list. The population summary and detailed maps on subsequent pages show the senate redistricting plan adopted by the Utah Legislature.

SENATE INCUMBENTS

NEW DISTRICTS

Senate District	Party	Incumbent
1	(D)	Suazo, Alicia L.
2	(D)	Julander, Paula F.
3	(D)	Davis, Gene
4	(R)	Poulton, L. Steven
5	(D)	Mayne, Ed
6	(R)	Waddoups, Michael G.
7	(D)	Hale, Karen
8	(R)	Walker, Carlene M.
9	(R)	Mansell, Al
10	(R)	Buttars, D. Chris
11	(R)	Stephenson, Howard A.
12	(D)	Allen, Ron
	(D)	Peterson, Millie M.
13	(R)	Wright, Bill
14	(R)	Valentine, John L.
15	(R)	Hellewell, Parley G.
16	(R)	Bramble, Curtis S.
17	(R)	Knudson, Peter C.
18	(D)	Allen, D. Edgar
19	(R)	Gladwell, David L.
20	(R)	Jenkins, Scott K.
21	(R)	Steele, David H.
22	(R)	Spencer, Terry R.
23	(R)	Eastman, Dan R.
24	(R)	Blackham, Leonard M.
25	(R)	Hillyard, Lyle W.
26	(R)	Evans, Beverly Ann
27	(D)	Dmitrich, Mike
28	--	No Incumbent
29	(R)	Hickman, J.W. "Bill"

SENATE DISTRICTS

Population Summary

77,006 = Ideal District Size

District	District Population	District Population by County		Deviation	Percent Deviation
1	79,492	Salt Lake	79,492	2,486	3.23%
2	79,557	Salt Lake	79,557	2,551	3.31%
3	78,261	Salt Lake	78,261	1,255	1.63%
4	76,785	Salt Lake	76,785	-221	-0.29%
5	77,185	Salt Lake	77,185	179	0.23%
6	76,629	Salt Lake	76,629	-377	-0.49%
7	79,586	Salt Lake	79,586	2,580	3.35%
8	77,288	Salt Lake	77,288	282	0.37%
9	74,674	Salt Lake	74,674	-2,332	-3.03%
10	76,822	Salt Lake	76,822	-184	-0.24%
11	78,348	Salt Lake Utah	47,567 30,781	1,342	1.74%
12	77,770	Salt Lake Tooele	74,541 3,229	764	0.99%
13	77,245	Tooele Utah	341 76,904	239	0.31%
14	79,574	Utah	79,574	2,568	3.34%
15	79,384	Utah	79,384	2,378	3.09%
16	78,363	Utah	78,363	1,357	1.76%
17	76,099	Box Elder Cache Tooele	42,745 17,787 15,567	-907	-1.18%
18	74,568	Davis Weber	15,437 59,131	-2,438	-3.17%
19	78,027	Morgan Summit Weber	7,129 8,382 62,516	1,021	1.33%
20	74,886	Weber	74,886	-2,120	-2.75%
21	74,704	Davis	74,704	-2,302	-2.99%
22	74,179	Davis	74,179	-2,827	-3.67%
23	74,674	Davis	74,674	-2,332	-3.03%

SENATE DISTRICTS

Population Summary

77,006 = Ideal District Size

District	District Population	District Population by County		Deviation	Percent Deviation
24	75,385	Juab	8,238	-1,621	-2.10%
		Piute	1,435		
		Sanpete	22,763		
		Sevier	18,842		
		Tooele	21,598		
		Wayne	2,509		
25	75,565	Cache	73,604	-1,441	-1.87%
		Rich	1,961		
26	77,085	Daggett	921	79	0.10%
		Duchesne	14,371		
		Summit	21,354		
		Uintah	25,224		
		Wasatch	15,215		
27	77,710	Carbon	20,422	704	0.91%
		Emery	10,860		
		Grand	8,485		
		San Juan	14,413		
		Utah	23,530		
28	76,047	Beaver	6,005	-959	-1.25%
		Garfield	4,735		
		Iron	33,779		
		Kane	6,046		
		Millard	12,405		
		Washington	13,077		
29	77,277	Washington	77,277	271	0.35%

MAP INDEX

Utah State Senate

Map	Page
State Overview	111
Weber and Davis Counties Overview	112
Salt Lake County Overview	113
Utah County Overview	114
District 1	115
District 2	118
District 3	124
District 4	131
District 5	139
District 6	141
District 7	144
District 8	153
District 9	164
District 10	173
District 11	178
District 12	191
District 13	197
District 14	211
District 15	220
District 16	225
District 17	233
District 18	248
District 19	256
District 20	271
District 21	277
District 22	284
District 23	295
District 24	298
District 25	306
District 26	317
District 27	325
District 28	337
District 29	344

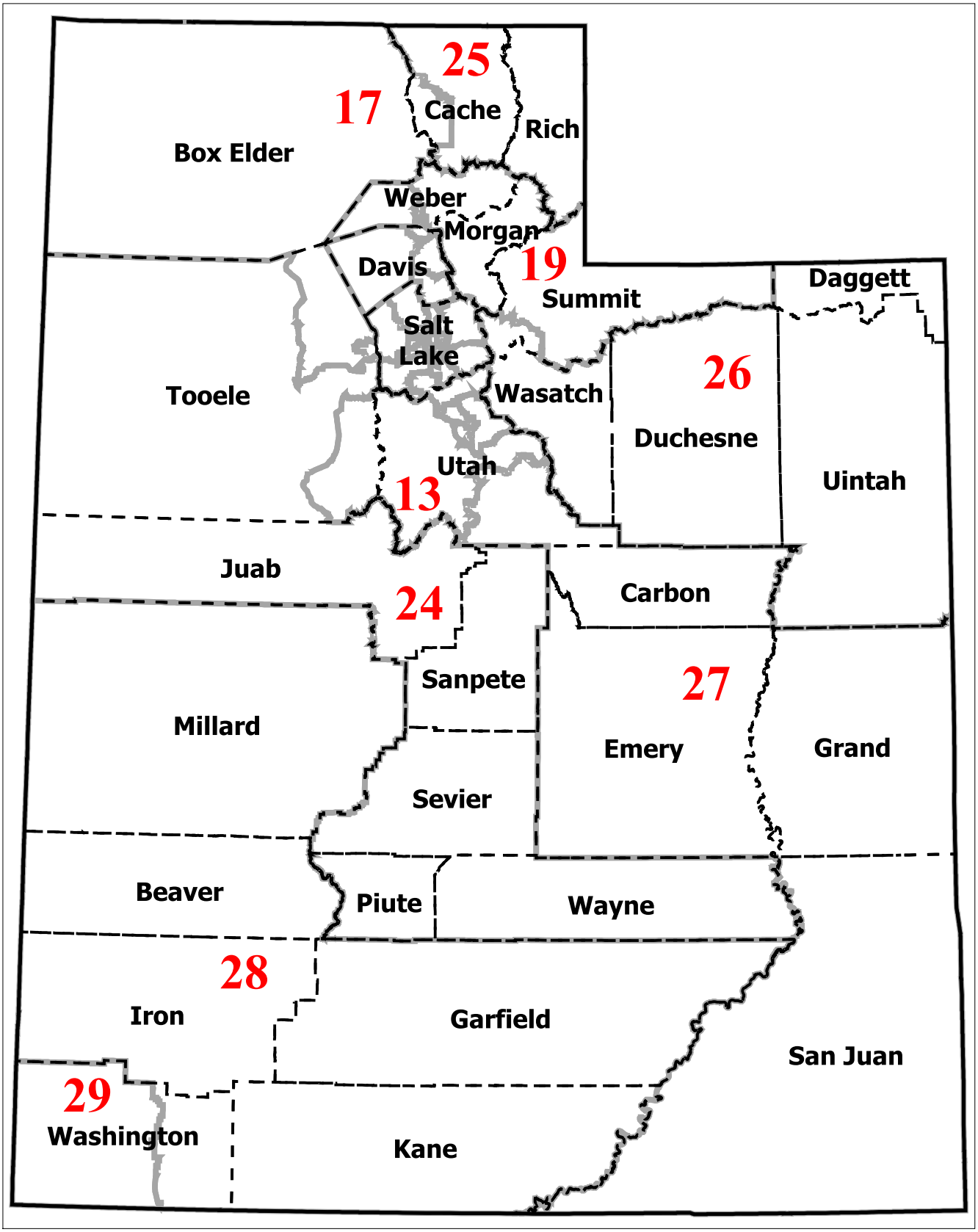

District Location

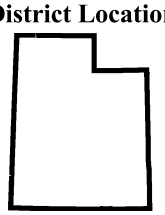

1 District
State Bndry
Counties
Cities
District Bndry
Major Roads
Local Streets
Railroads

State Overview
Utah State Senate

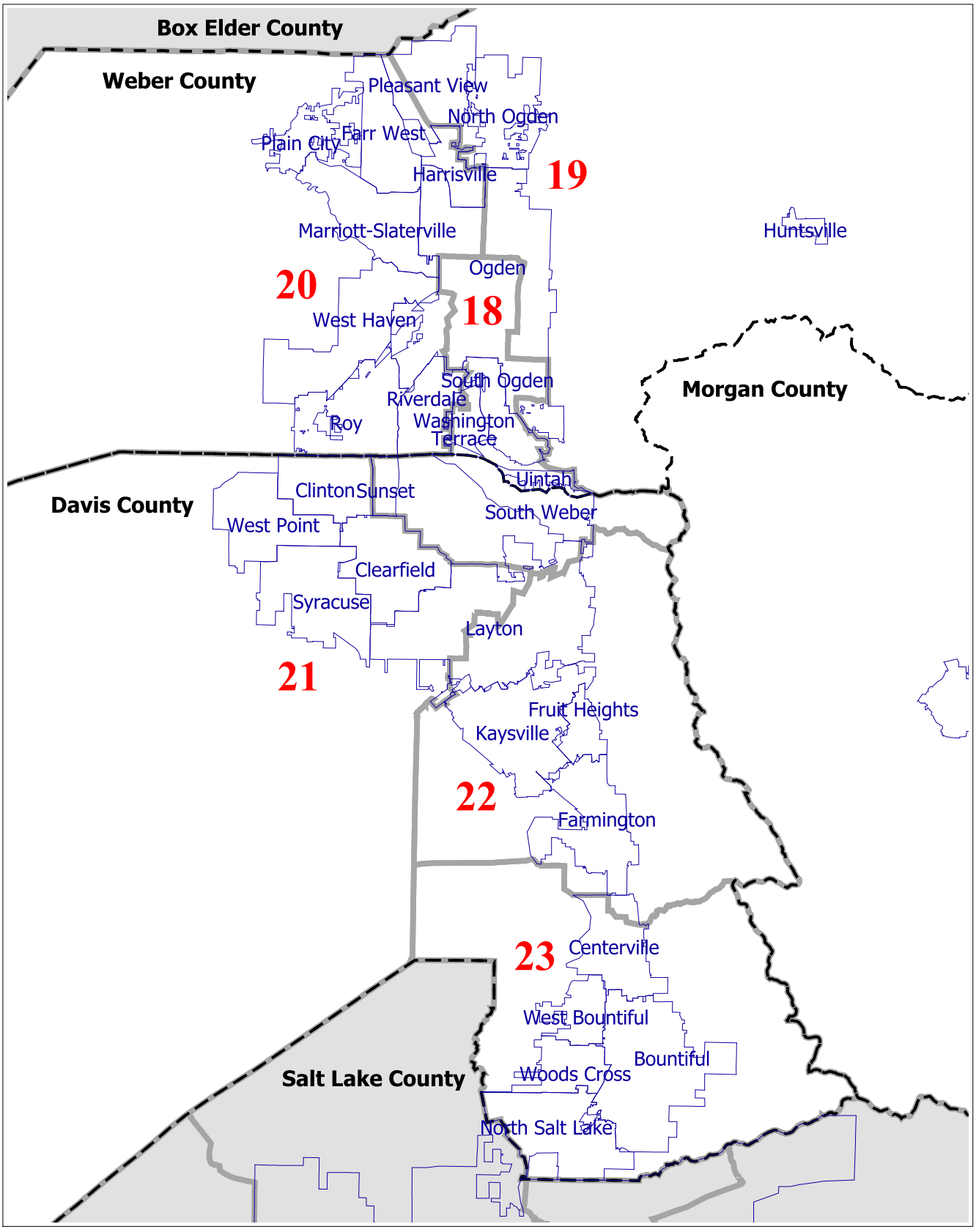
Box Elder County
Weber County
Pleasant View
North Ogden
Farr West
Plain City
Harrisville
19
Marriott-Slaterville
Huntsville
Ogden
20
18
West Haven
South Ogden
Riverdale
Morgan County
Roy
Washington Terrace
Uintah
Davis County
Clinton
Sunset
South Weber
West Point
Clearfield
Syracuse
Layton
21
Fruit Heights
Kaysville
22
Farmington
23
Centerville
West Bountiful
Bountiful
Salt Lake County
Woods Cross
North Salt Lake
District Location
1
District
State Bndry
Counties
Cities
District Bndry
Major Roads
Local Streets
Railroads
Weber and Davis Counties
Utah State Senate

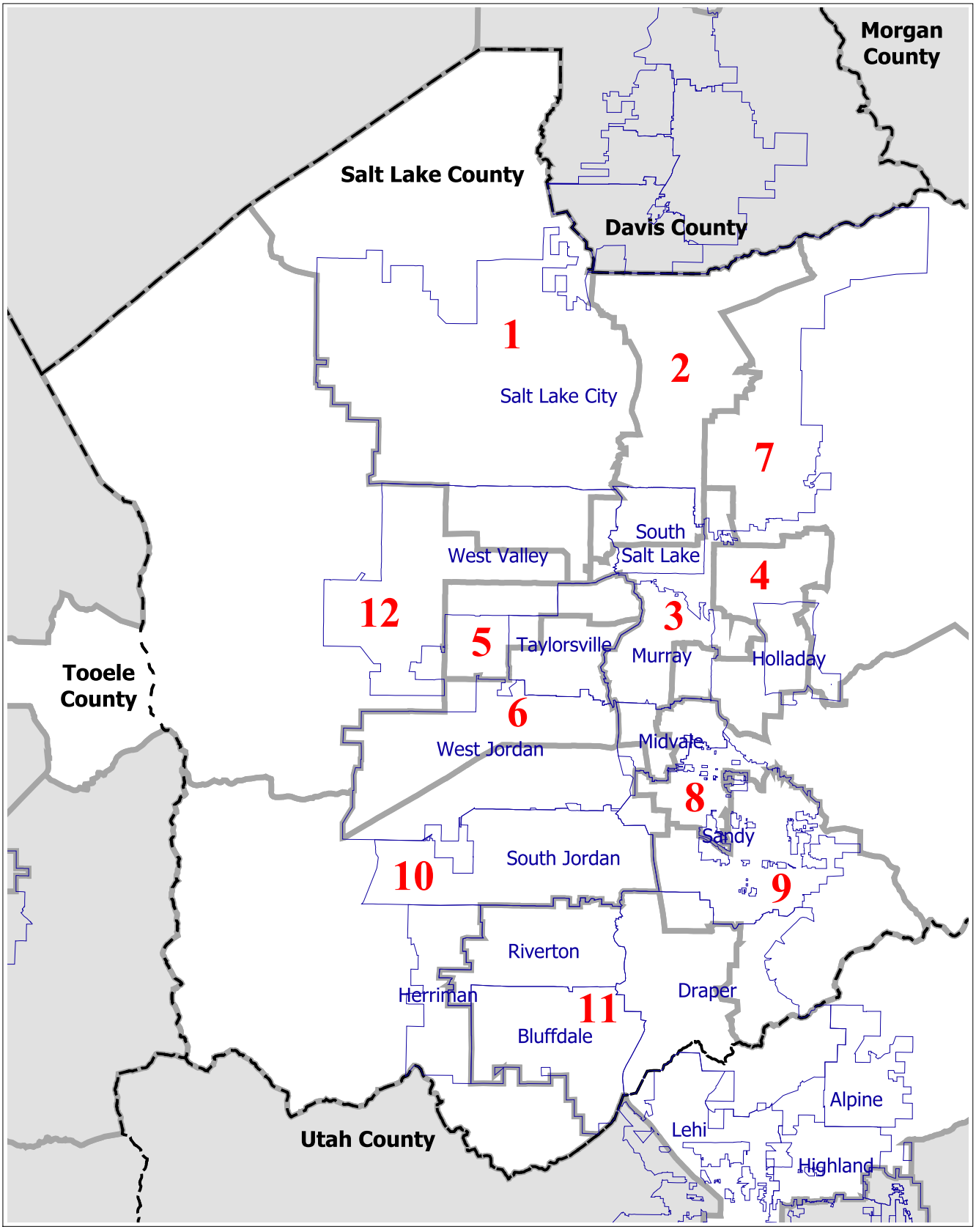

District Location

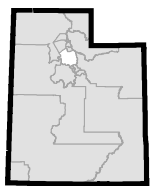

1 District
State Bndry
Counties
Cities
District Bndry
Major Roads
Local Streets
Railroads

Salt Lake County
Utah State Senate

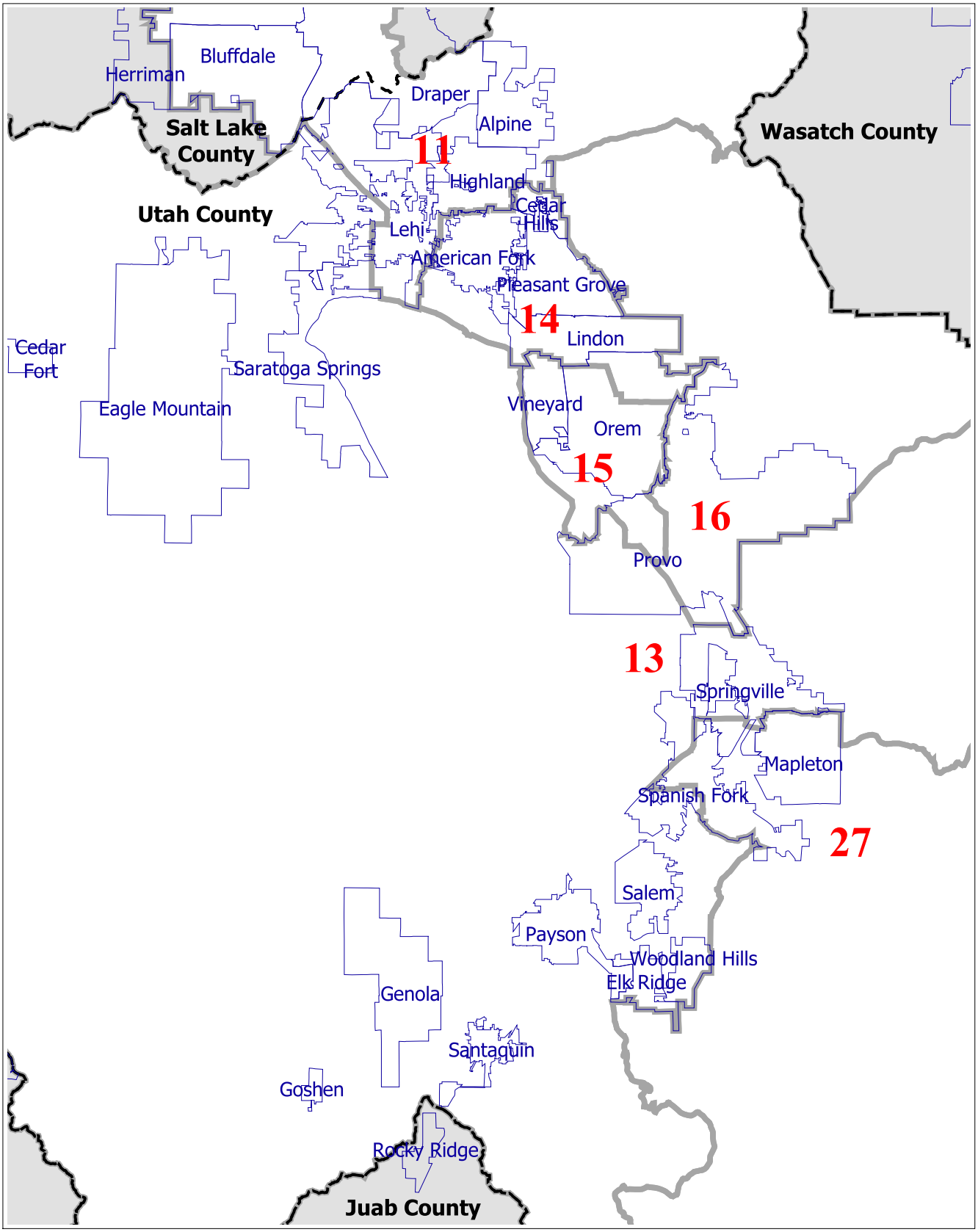

District Location

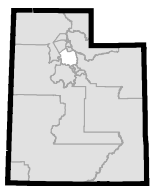

1 District	Major Roads
State Bndry	Local Streets
Counties	Railroads
Cities	
District Bndry	

Utah County
Utah State Senate

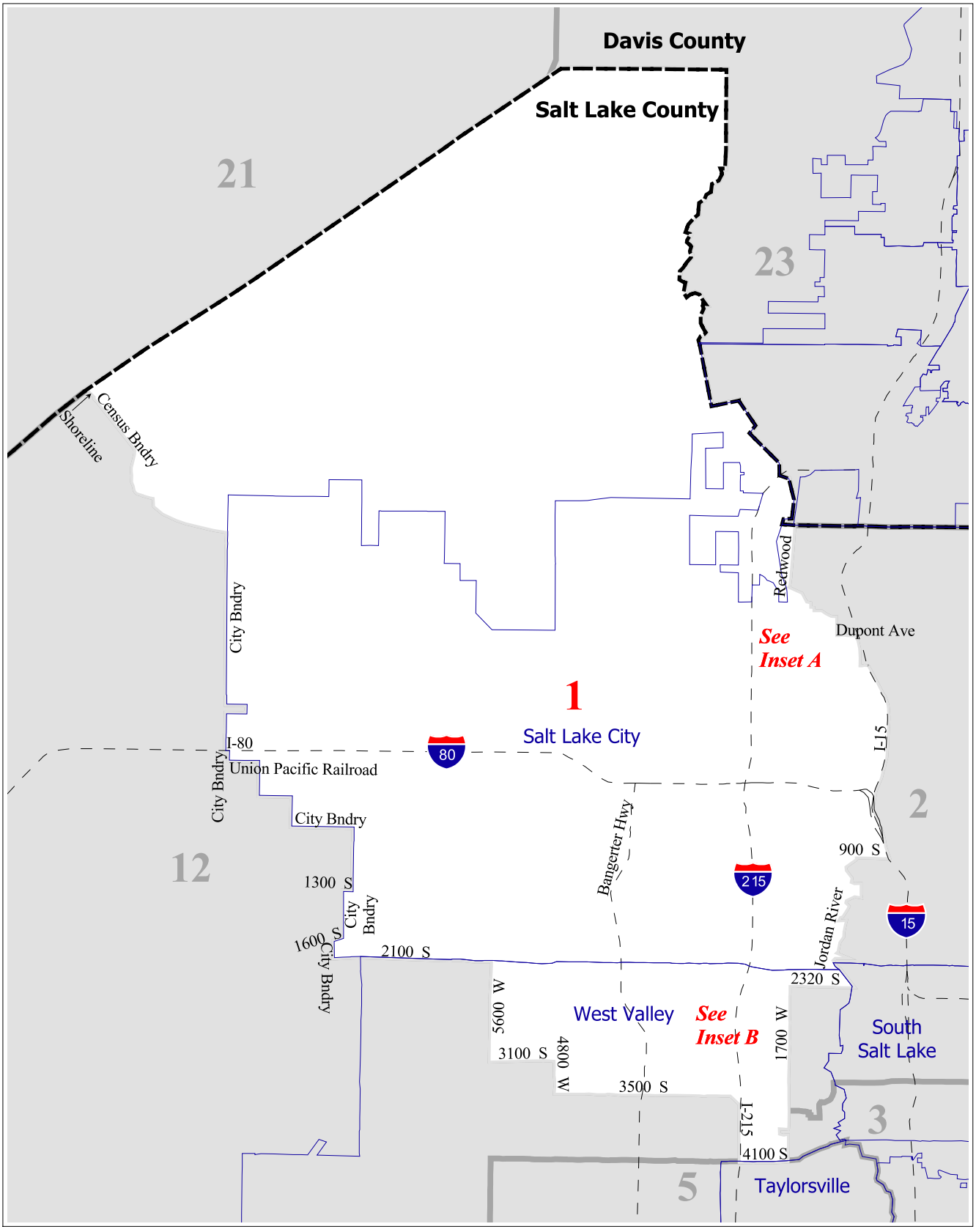

District Location

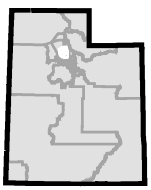

1 District
State Bndry
Counties
Cities
Other Districts
Major Roads
Local Streets
Railroads

District 1
Utah State Senate

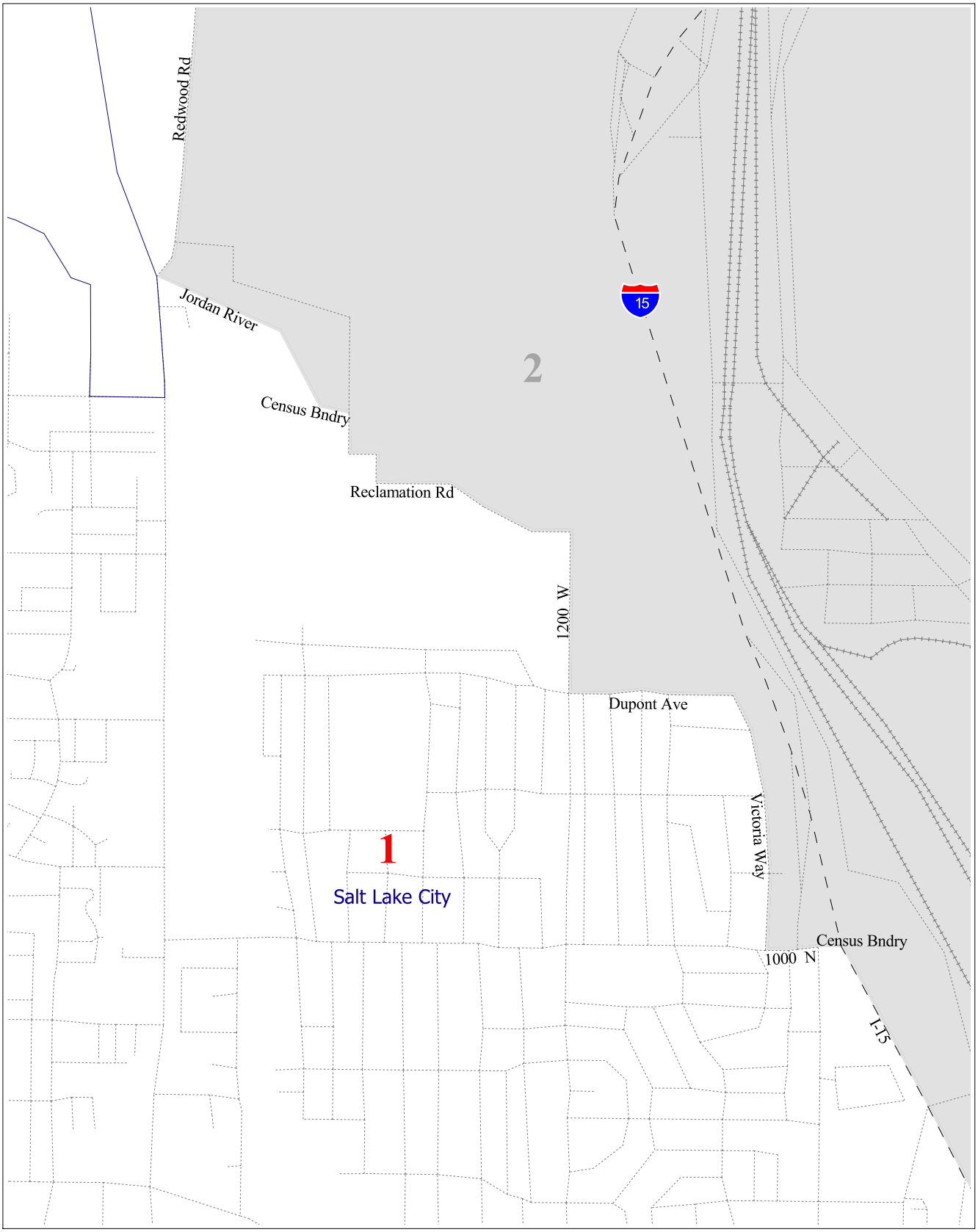

Inset Location

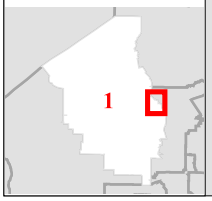

1 District
State Bndry
Counties
Cities
Other Districts
Major Roads
Local Streets
Railroads

District 1
Inset A
Utah State Senate

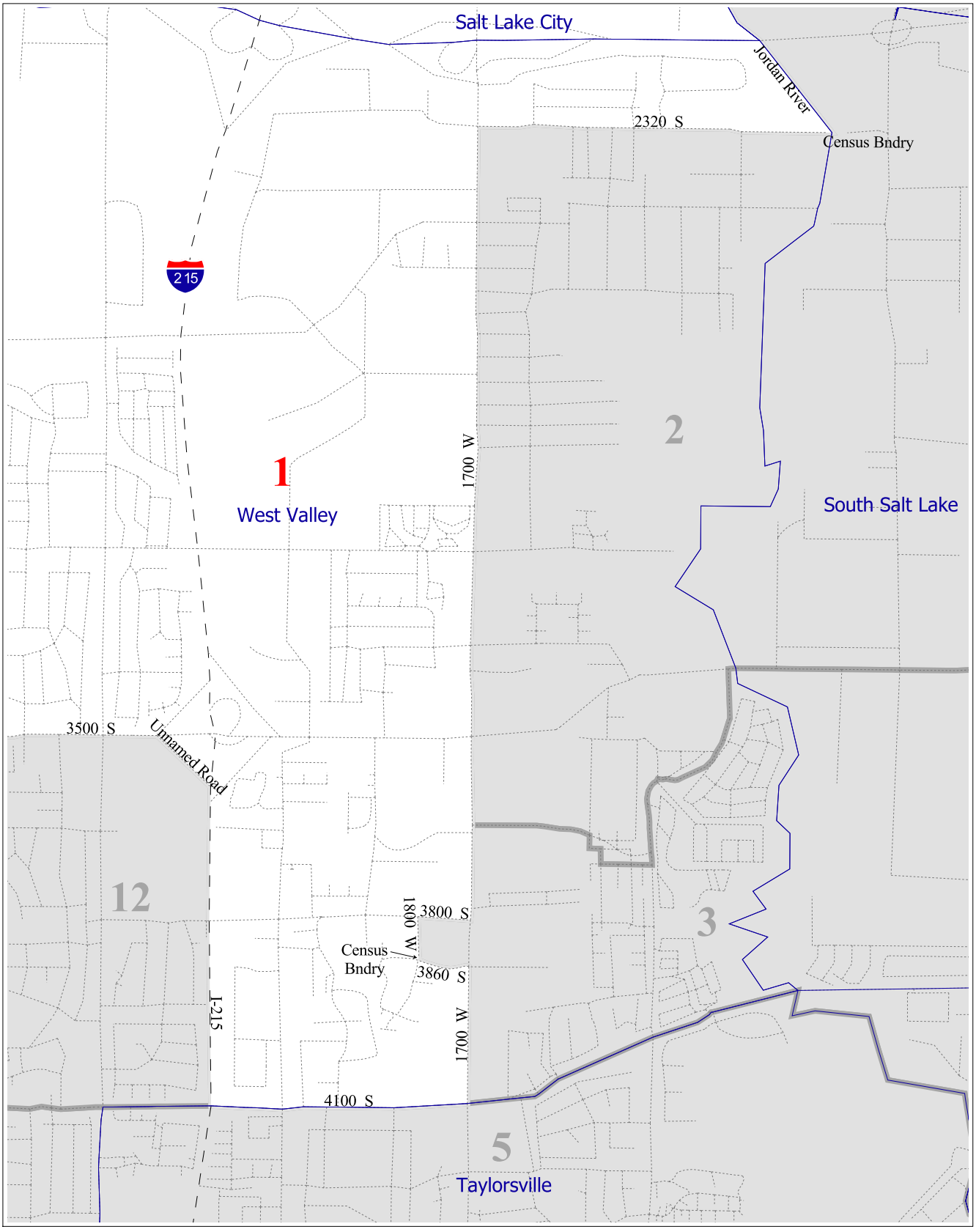

Inset Location

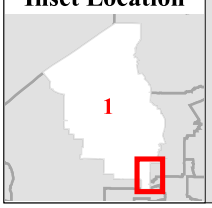

1 District
State Bndry
Counties
Cities
Other Districts
Major Roads
Local Streets
Railroads

District 1
Inset B
Utah State Senate

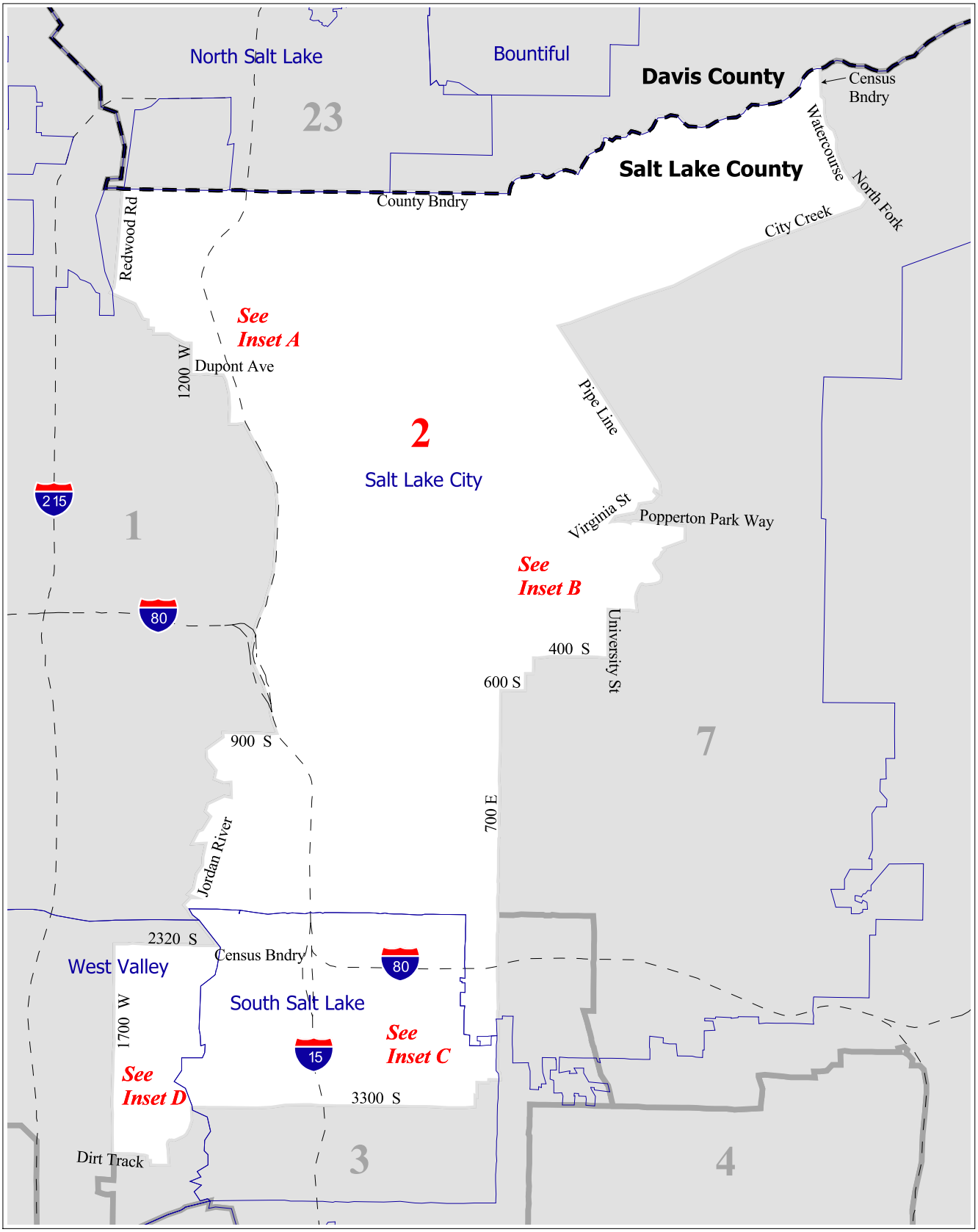

District Location

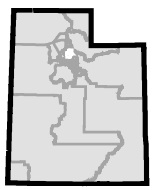

2 District
State Bndry
Counties
Cities
Other Districts
Major Roads
Local Streets
Railroads

District 2
Utah State Senate

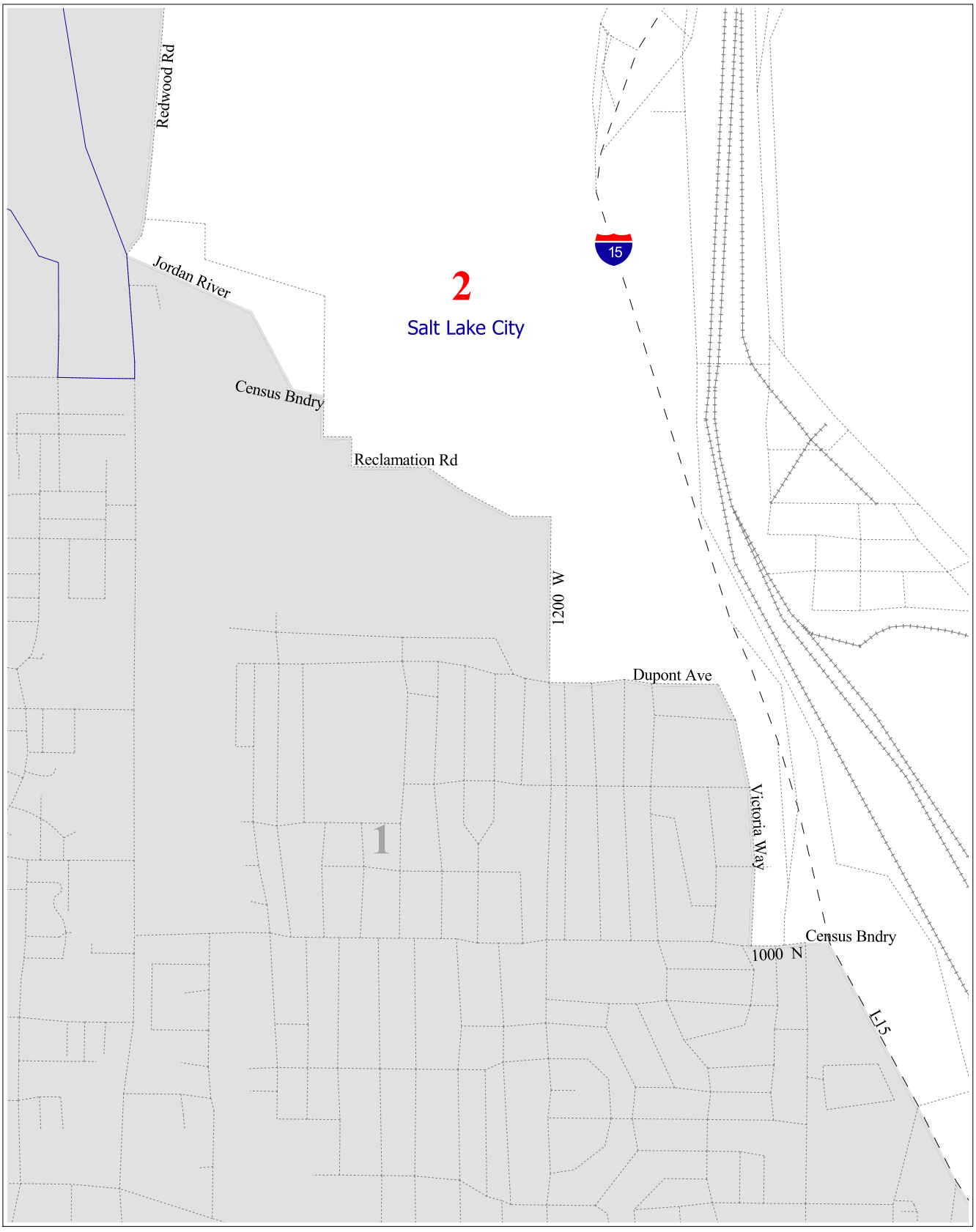

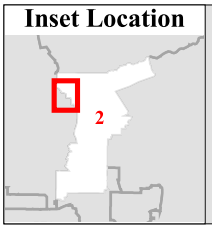

2 District
State Bndry
Counties
Cities
Other Districts
Major Roads
Local Streets
Railroads

District 2
Inset A
Utah State Senate

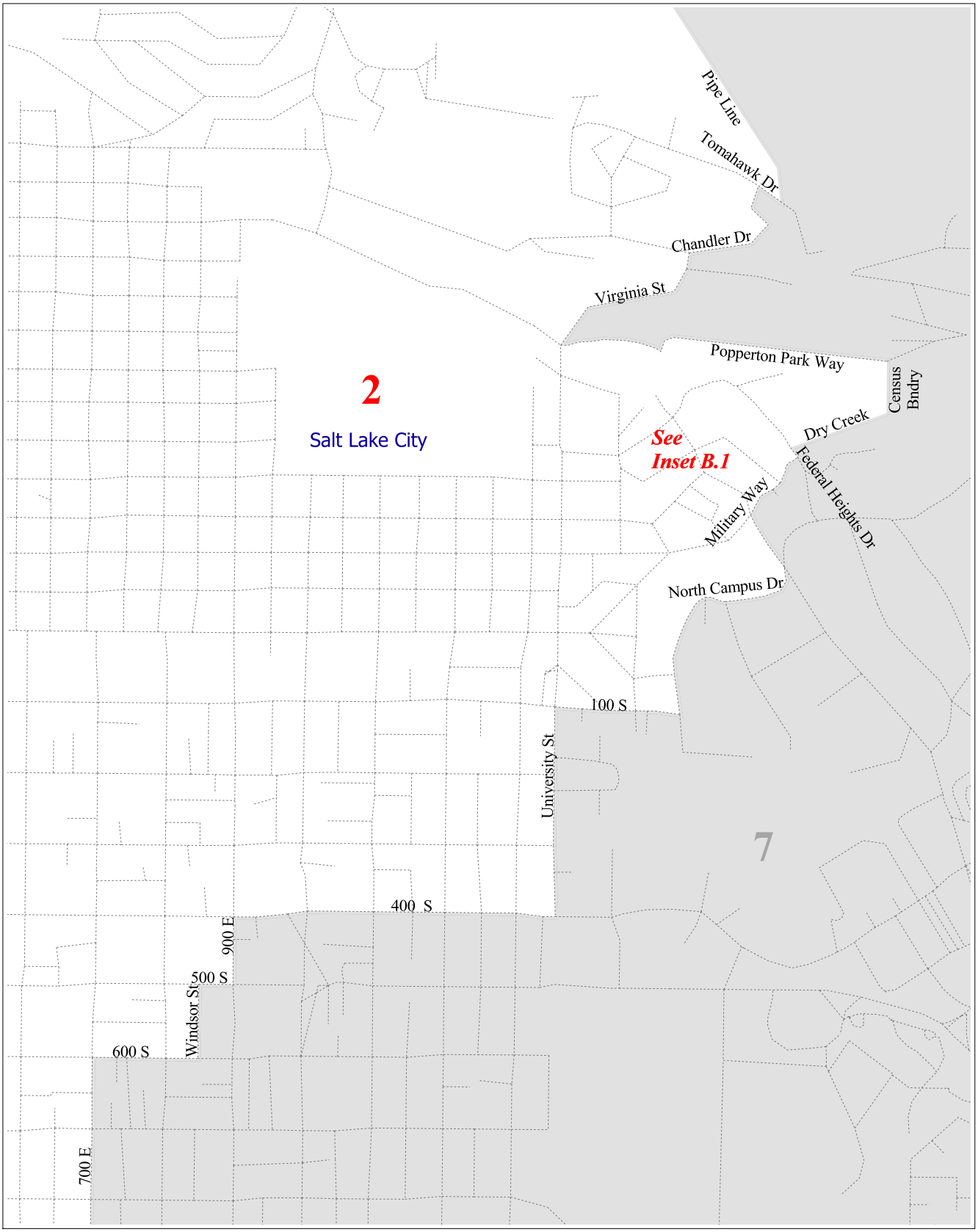

Inset Location

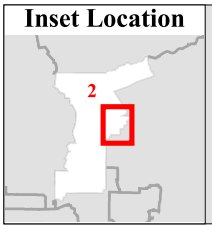

2 District
State Bndry
Counties
Cities
Other Districts
Major Roads
Local Streets
Railroads

District 2
Inset B
Utah State Senate

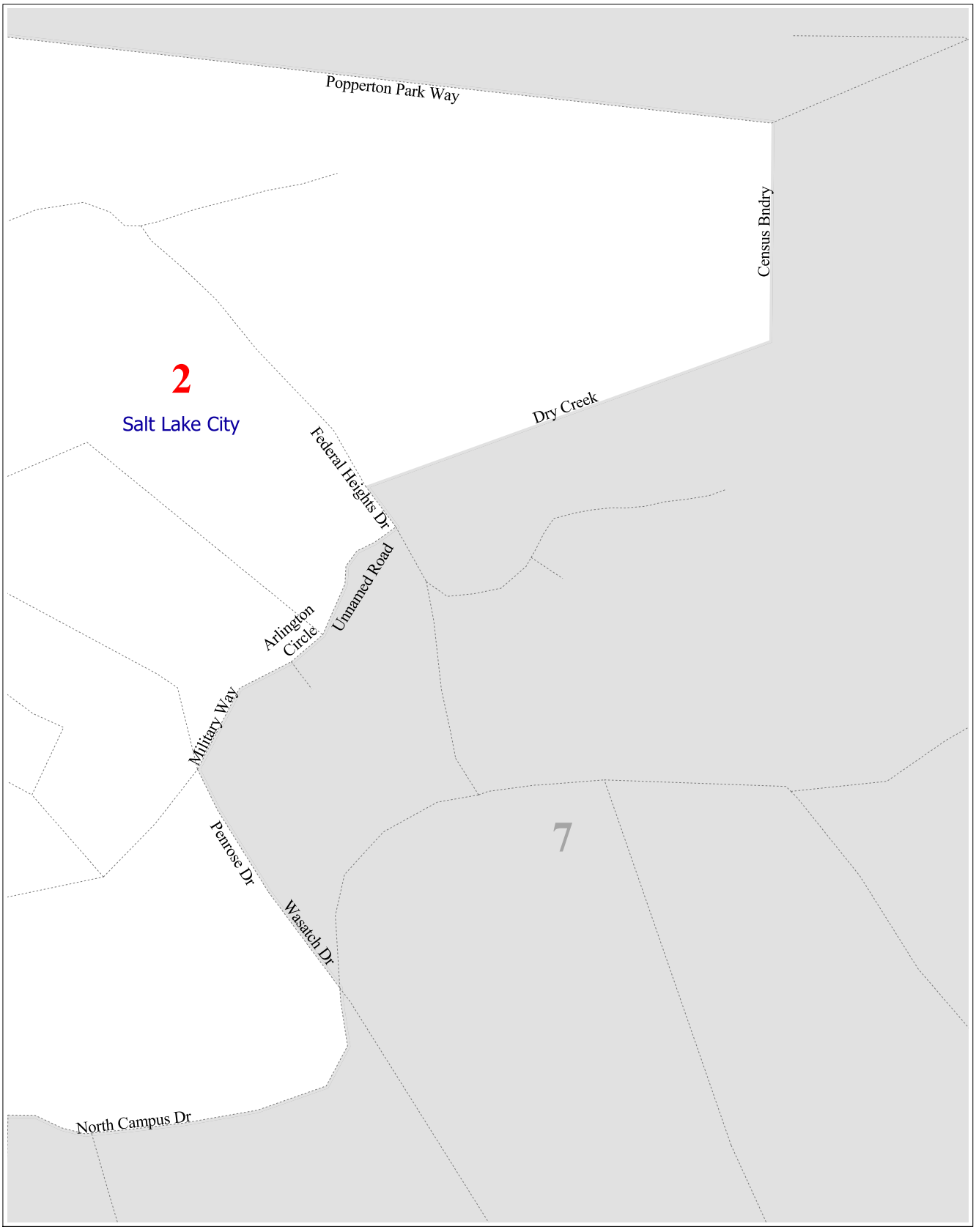

Inset Location

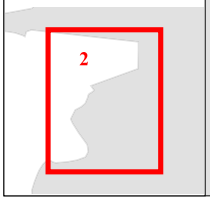

2 District
State Bndry
Counties
Cities
Other Districts
Major Roads
Local Streets
Railroads

District 2
Inset B.1
Utah State Senate

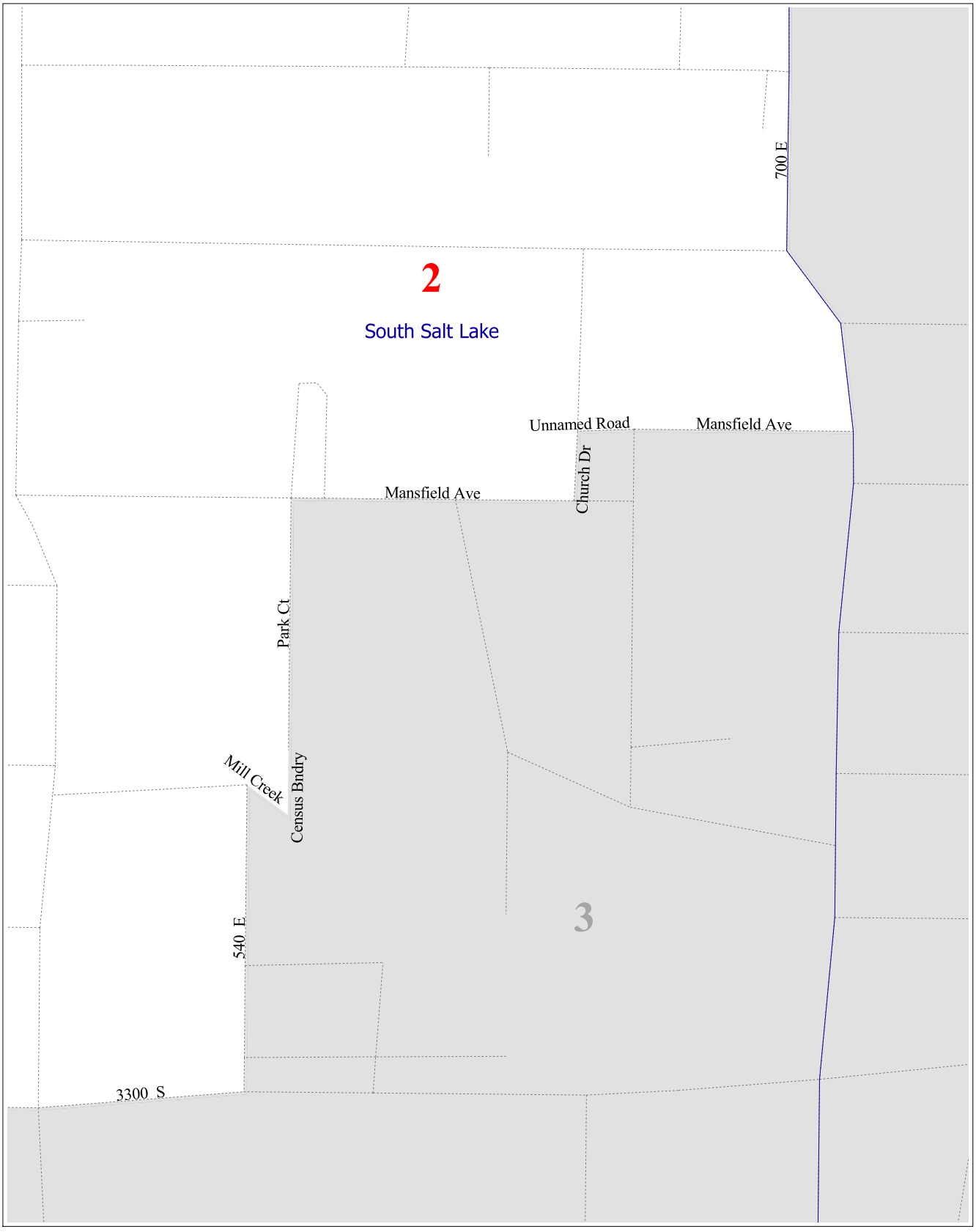

Inset Location

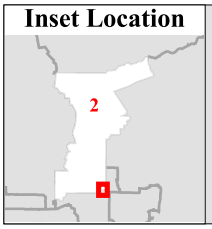

2 District
State Bndry
Counties
Cities
Other Districts
Major Roads
Local Streets
Railroads

District 2
Inset C
Utah State Senate

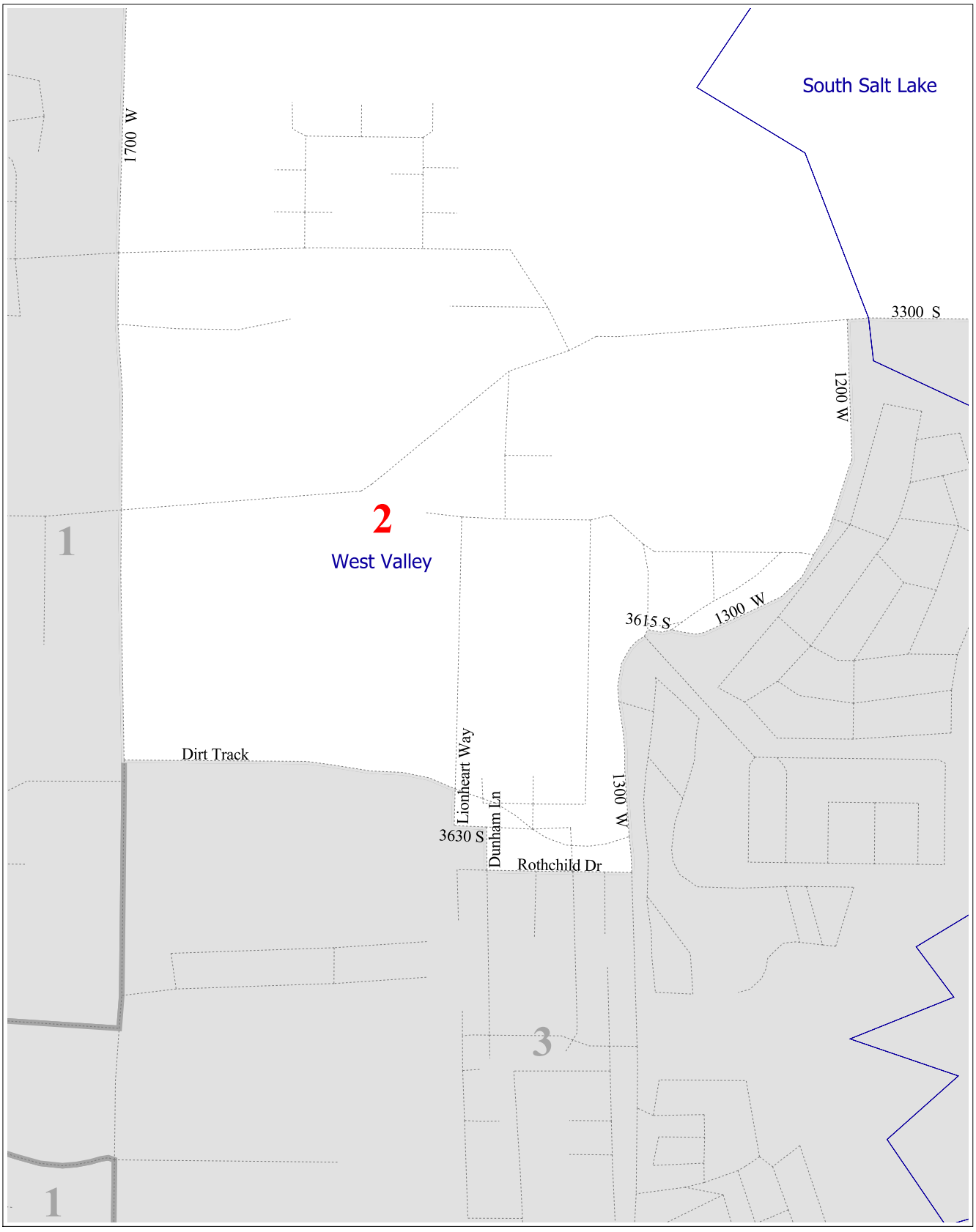

Inset Location

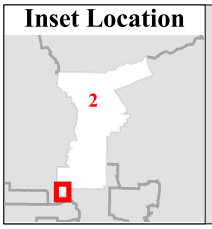

2 District
State Bndry
Counties
Cities
Other Districts
Major Roads
Local Streets
Railroads

District 2
Inset D
Utah State Senate

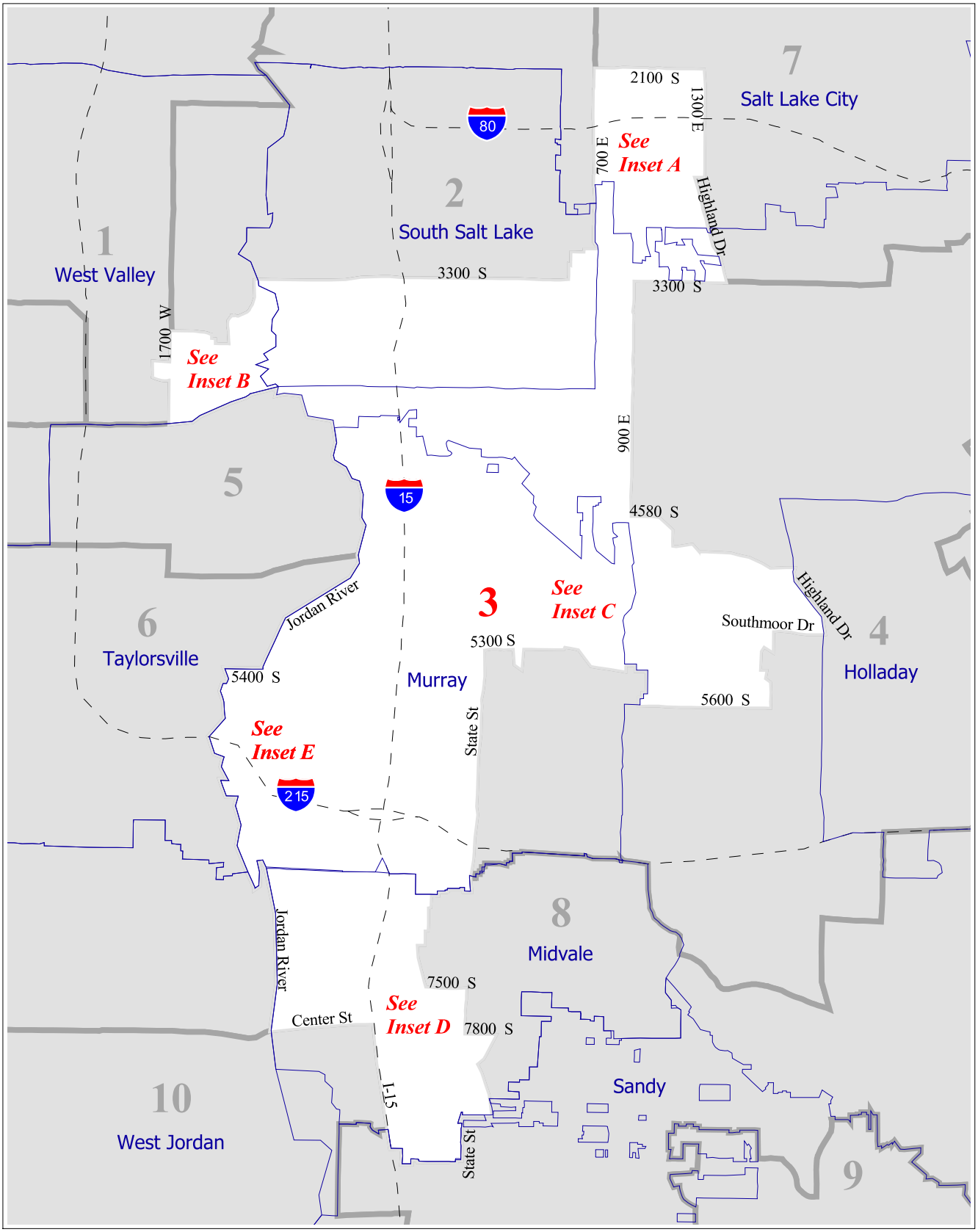

District Location

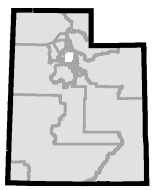

3 District
State Bndry
Counties
Cities
Other Districts
Major Roads
Local Streets
Railroads

District 3
Utah State Senate

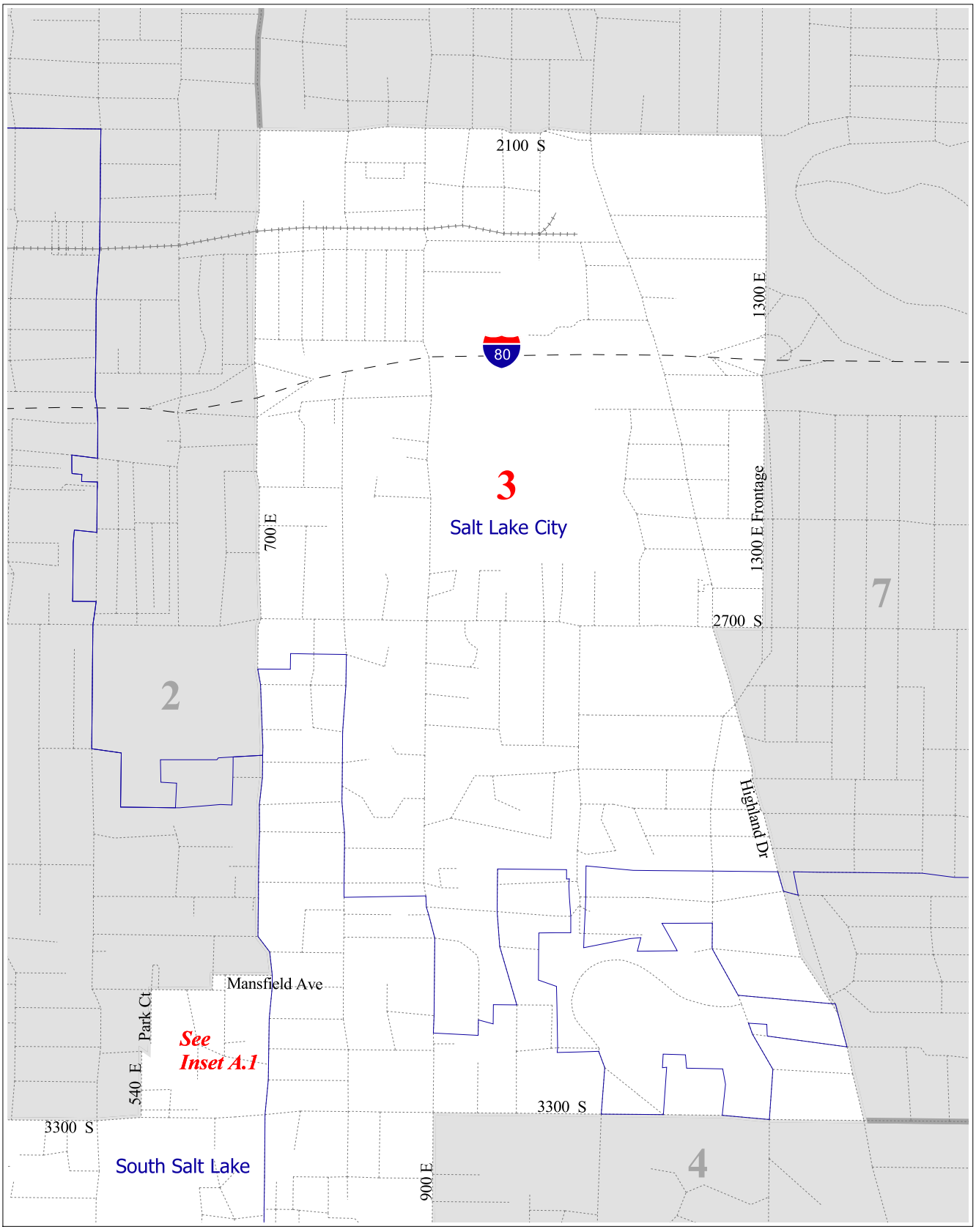

Inset Location

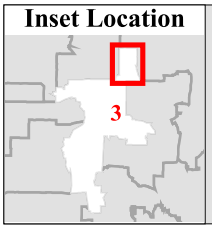

3 District
State Bndry
Counties
Cities
Other Districts
Major Roads
Local Streets
Railroads

District 3
Inset A
Utah State Senate

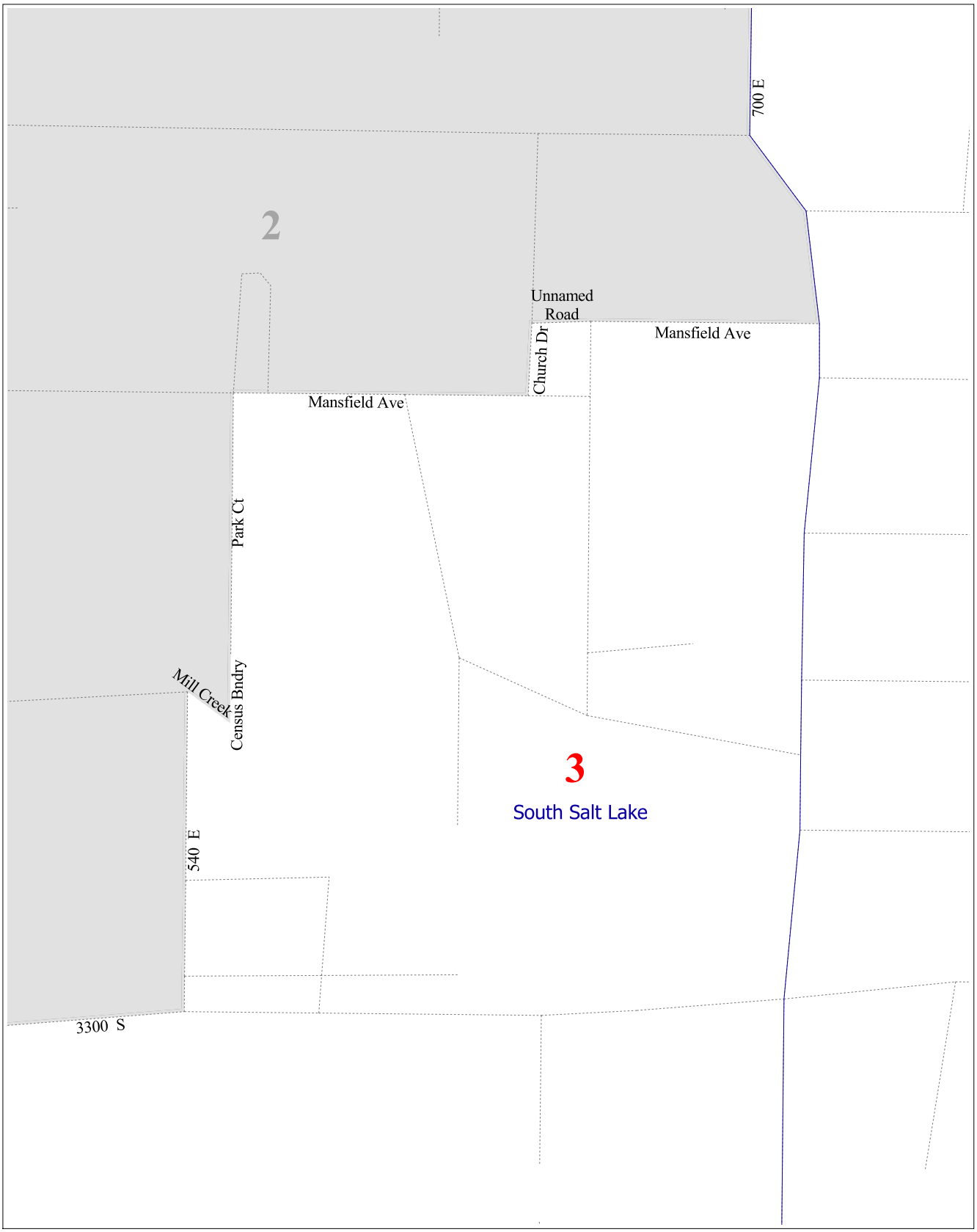

Inset Location

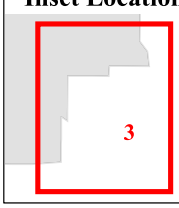

3 District
State Bndry
Counties
Cities
Other Districts
Major Roads
Local Streets
Railroads

District 3
Inset A.1
Utah State Senate

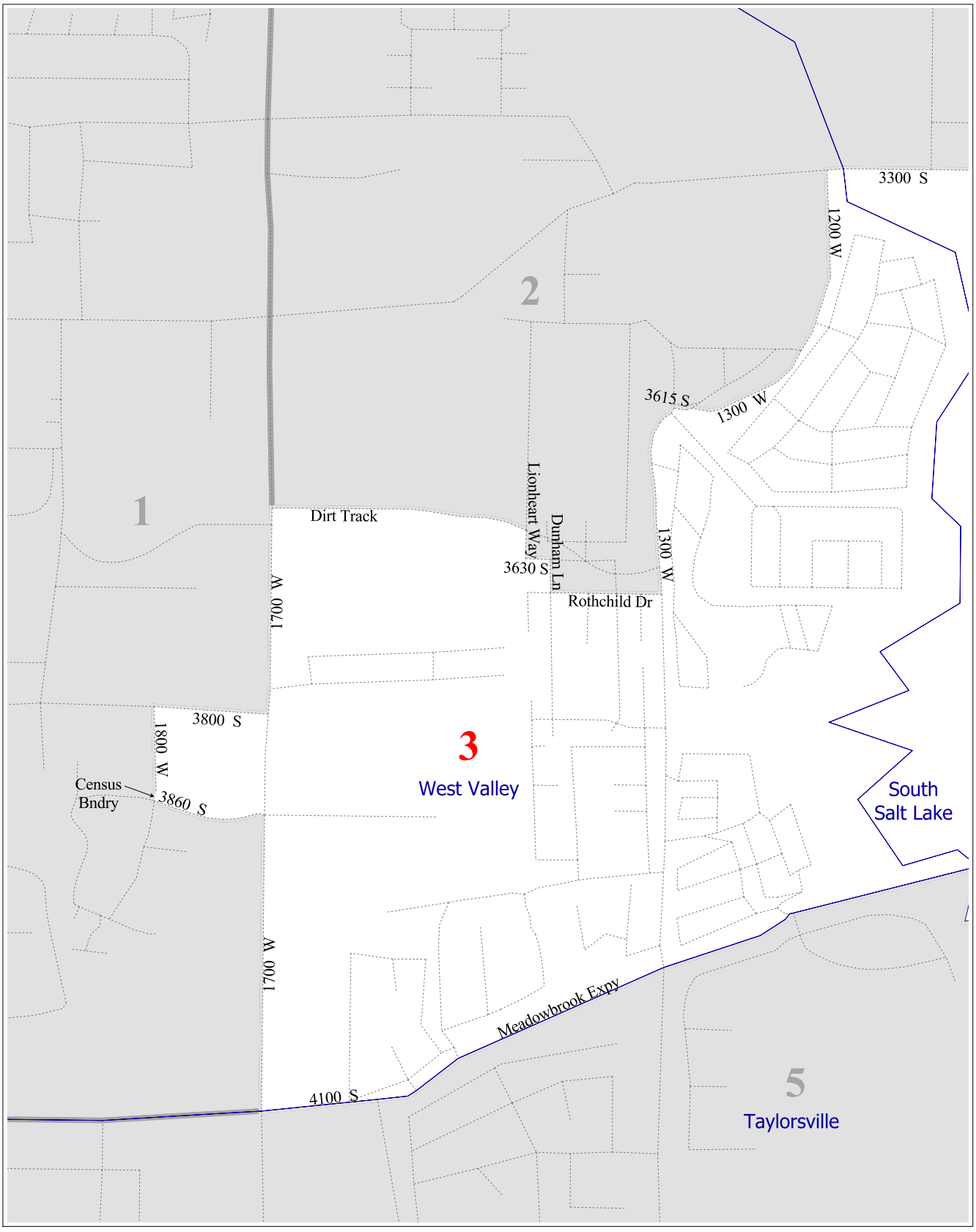

Inset Location

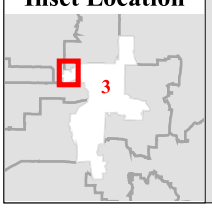

3 District
State Bndry
Counties
Cities
Other Districts
Major Roads
Local Streets
Railroads

District 3
Inset B
Utah State Senate

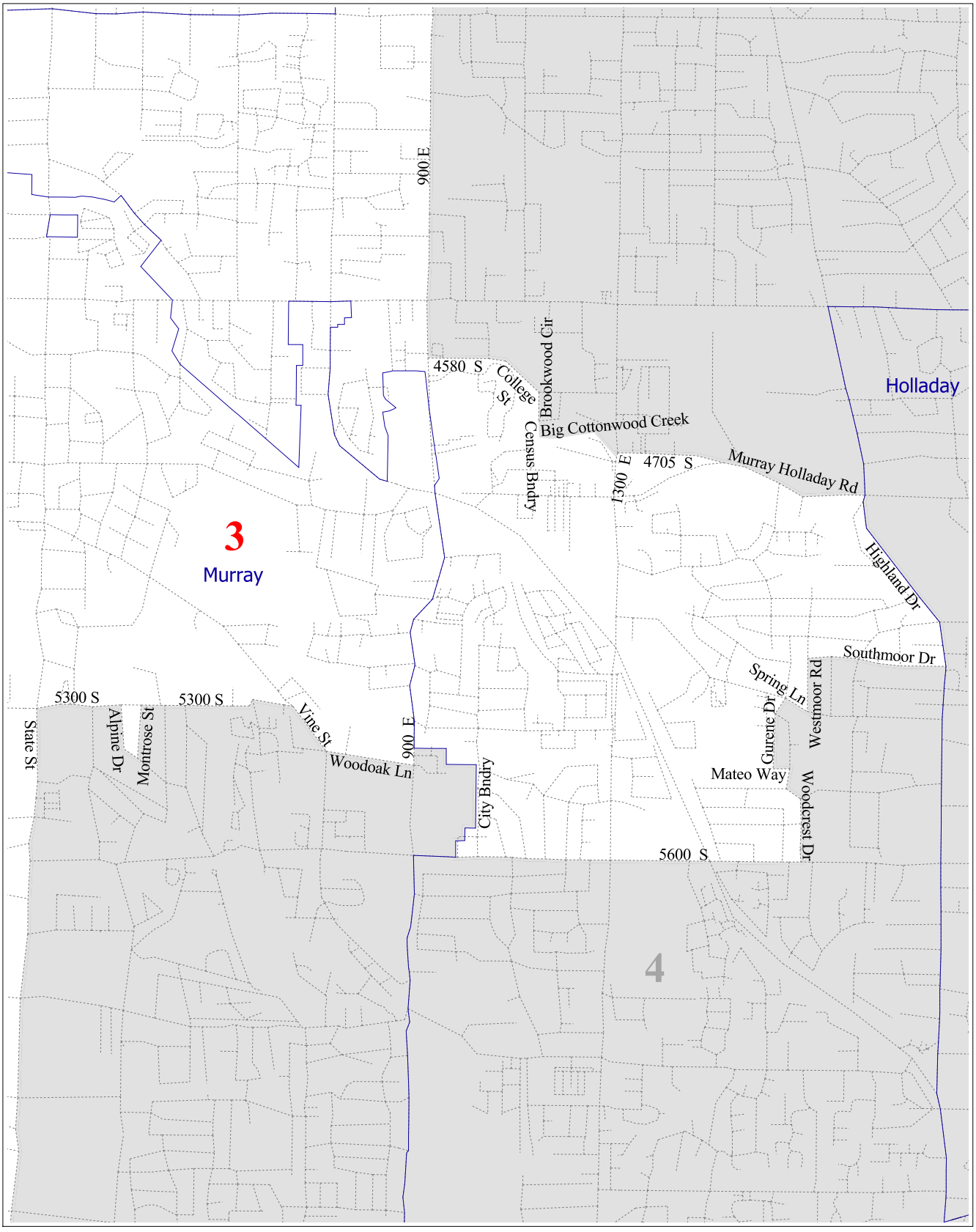

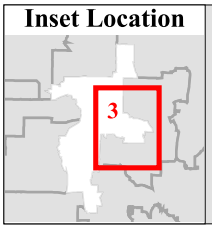

3 District
State Bndry
Counties
Cities
Other Districts
Major Roads
Local Streets
Railroads

District 3
Inset C
Utah State Senate

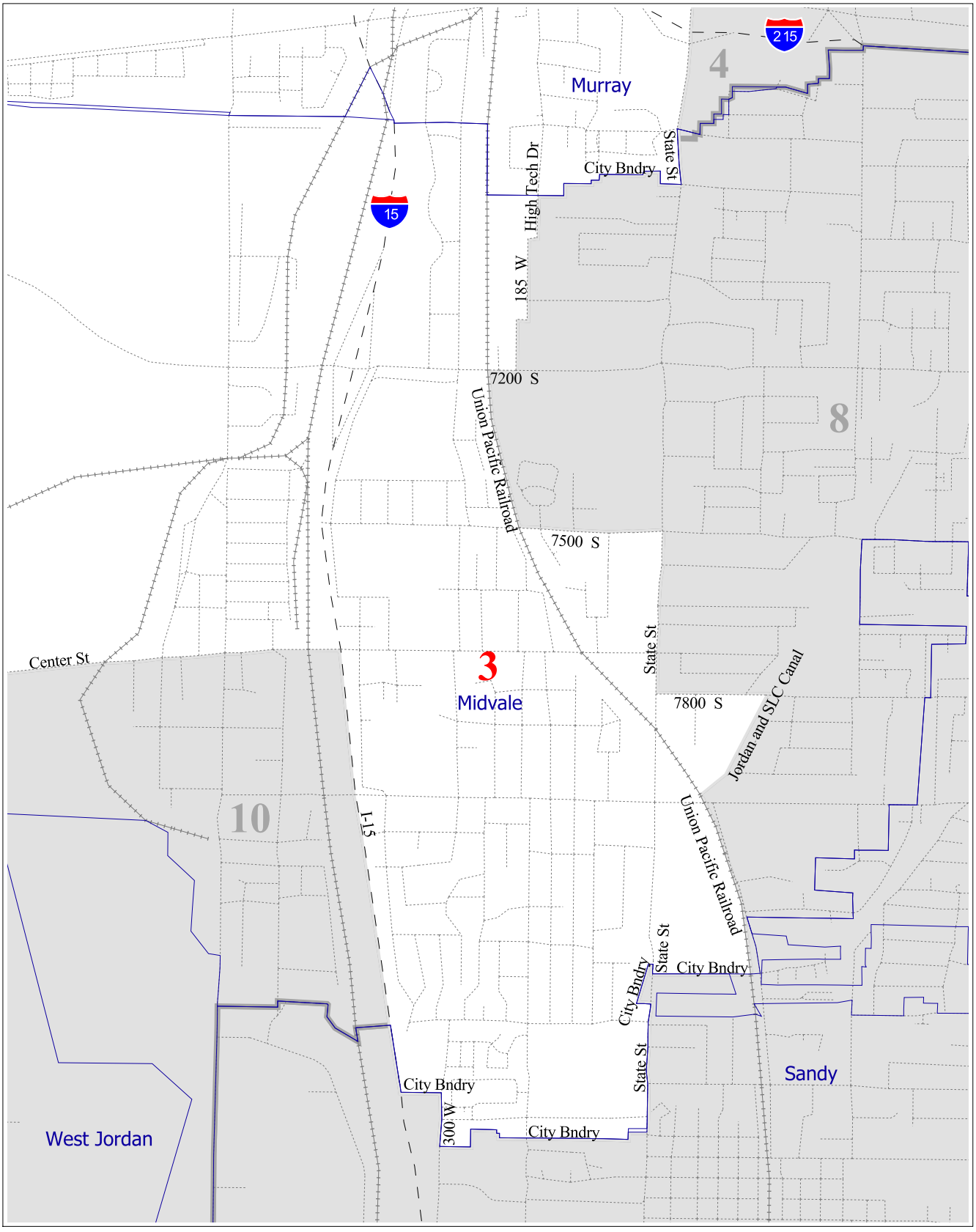

Inset Location

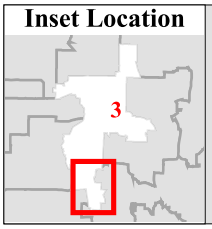

3 District
State Bndry
Counties
Cities
Other Districts
Major Roads
Local Streets
Railroads

District 3
Inset D
Utah State Senate

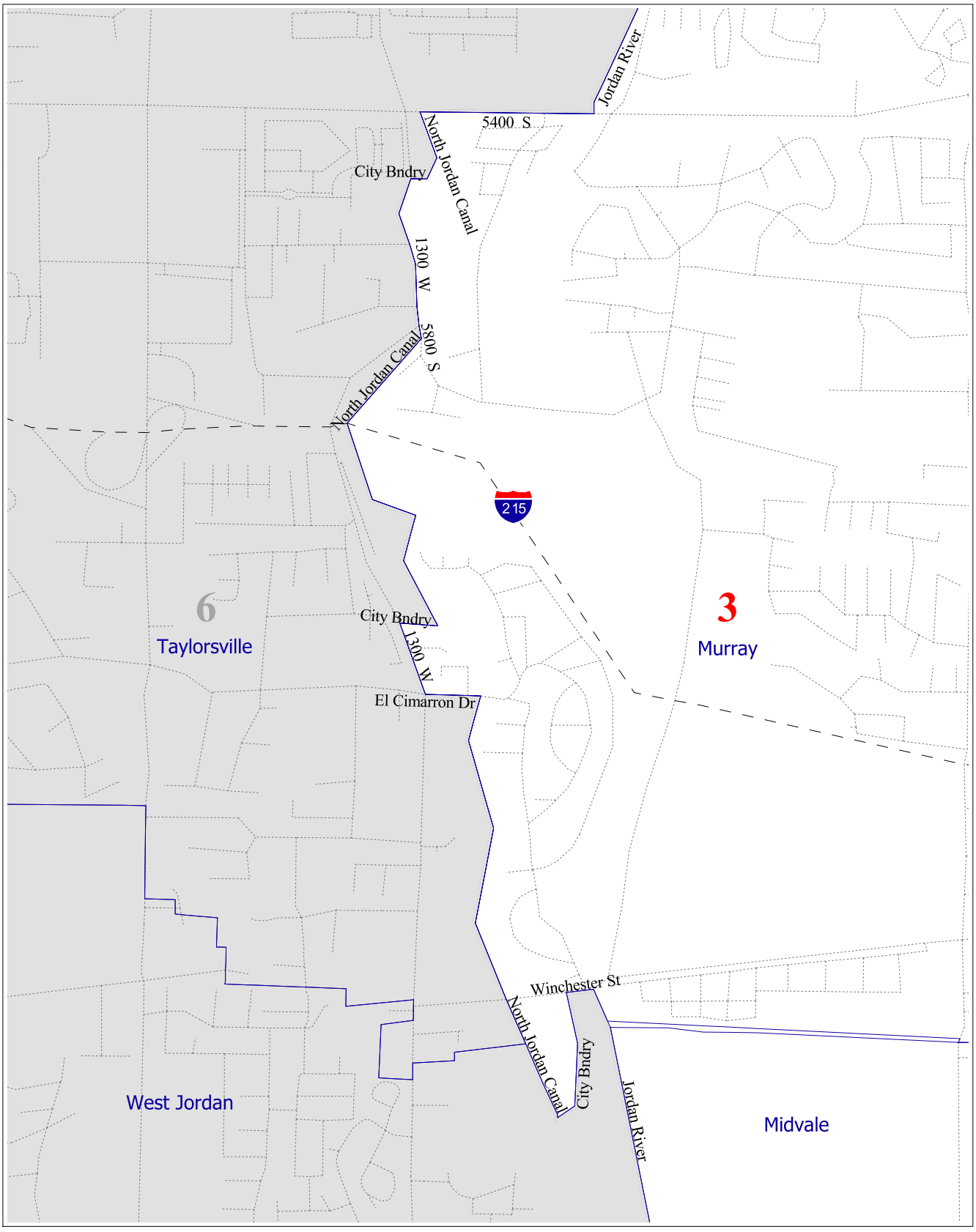

Inset Location

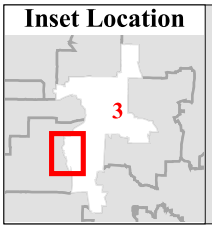

3 District
State Bndry
Counties
Cities
Other Districts
Major Roads
Local Streets
Railroads

District 3
Inset E
Utah State Senate

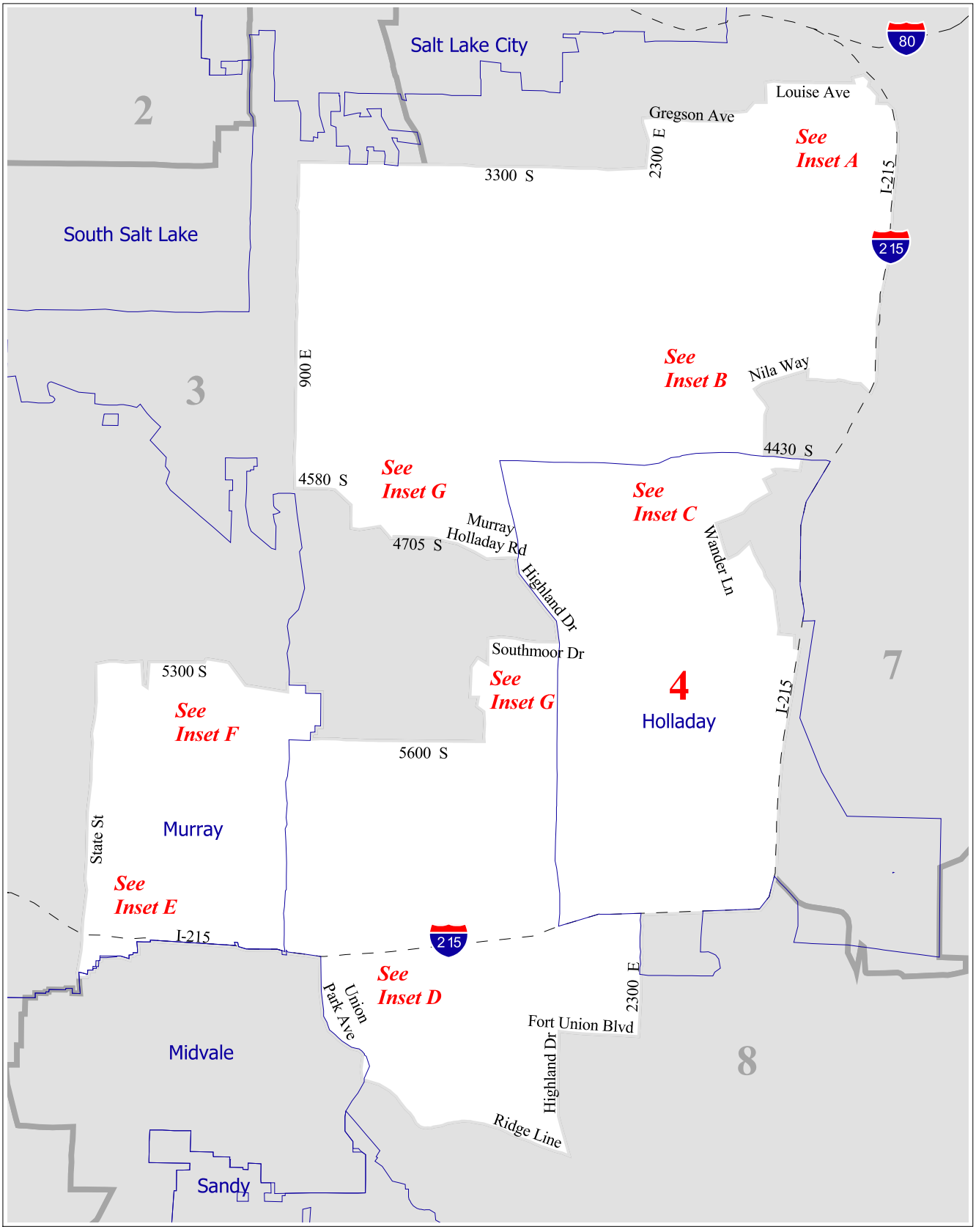

District Location

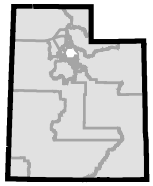

4 District
State Bndry
Counties
Cities
Other Districts
Major Roads
Local Streets
Railroads

District 4
Utah State Senate

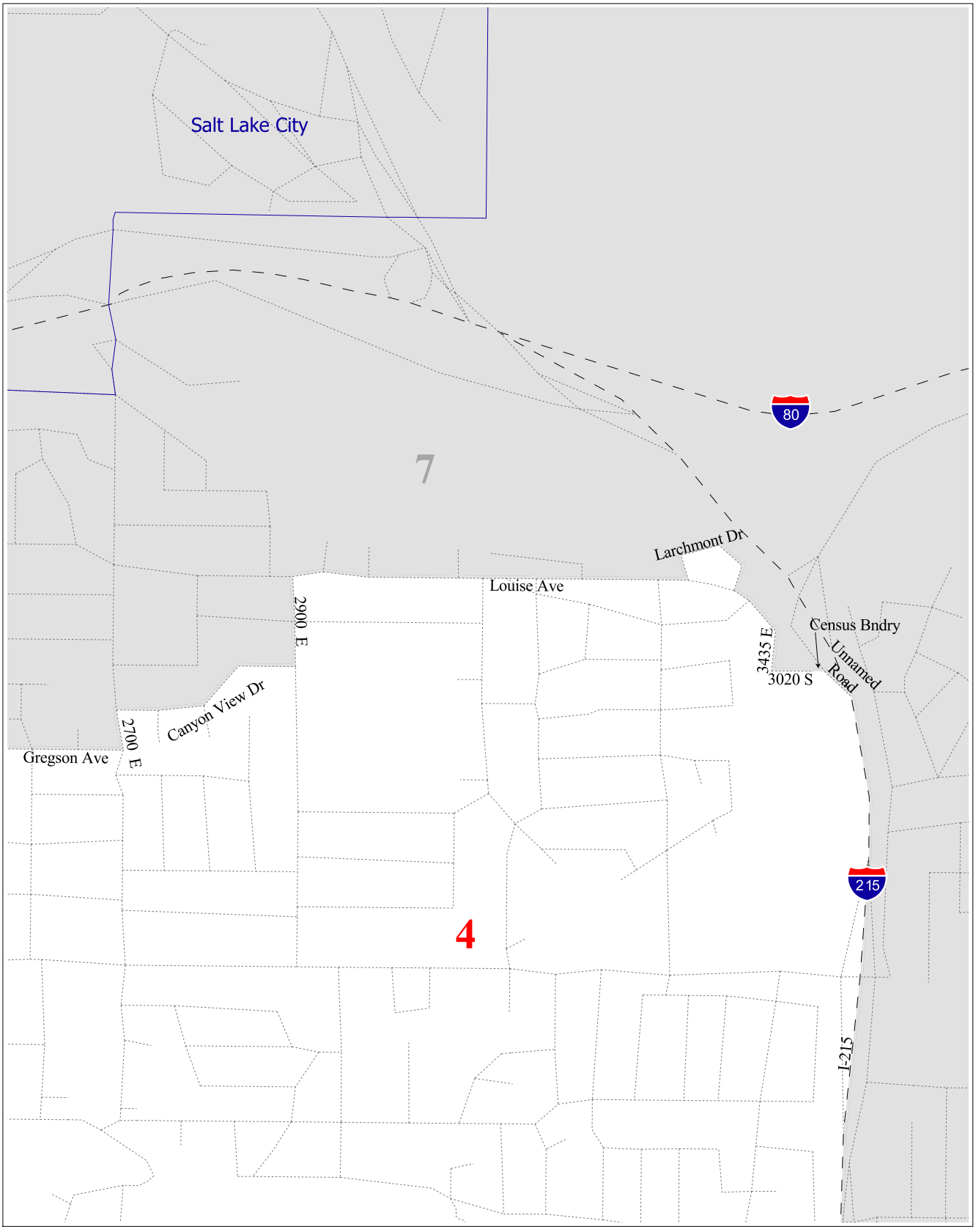

Inset Location

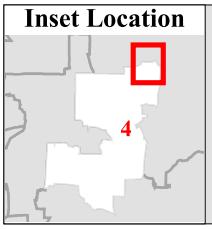

4 District
State Bndry
Counties
Cities
Other Districts
Major Roads
Local Streets
Railroads

District 4
Inset A
Utah State Senate

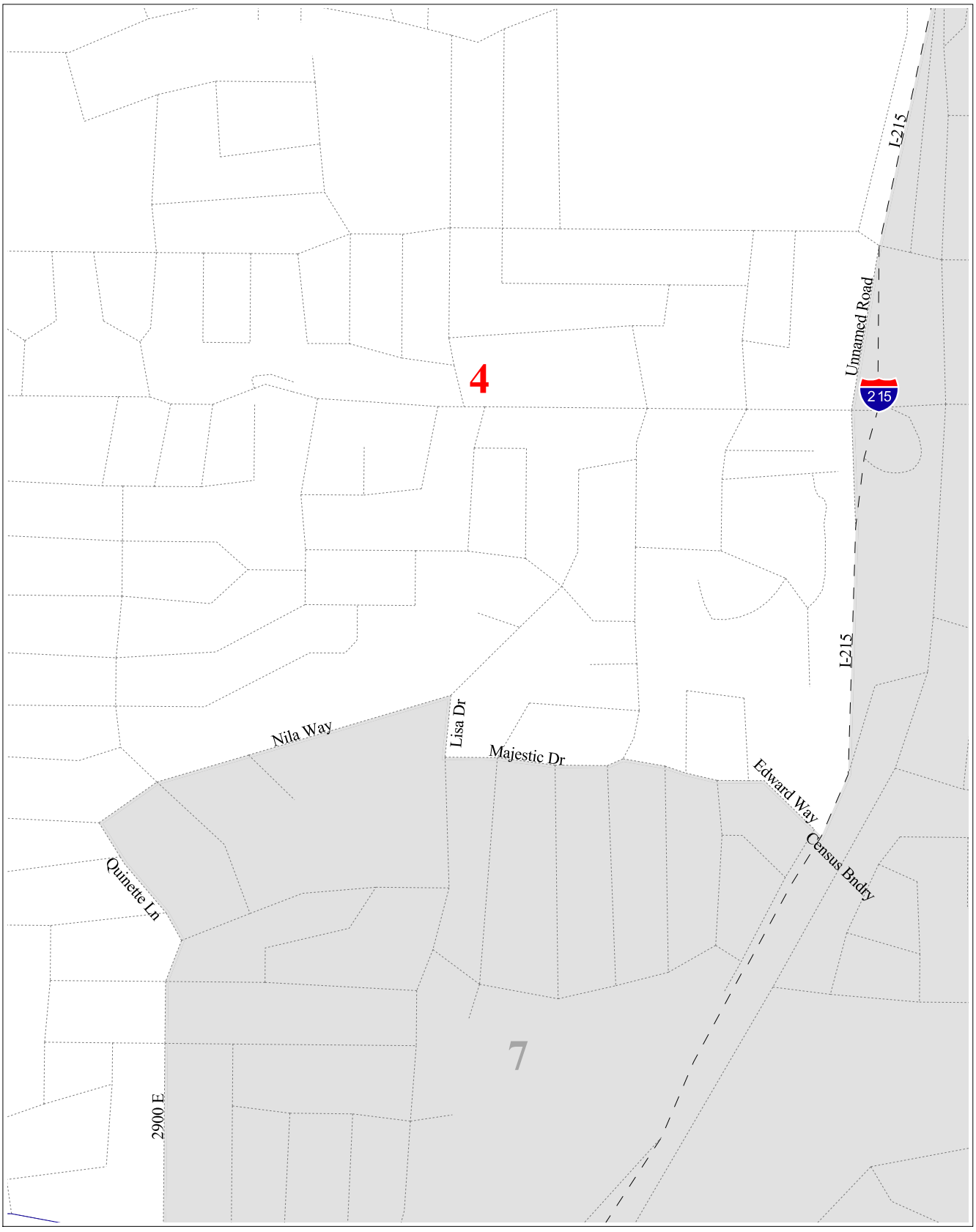

Inset Location



4 District
State Bndry
Counties
Cities
Other Districts
Major Roads
Local Streets
Railroads

District 4
Inset B
Utah State Senate

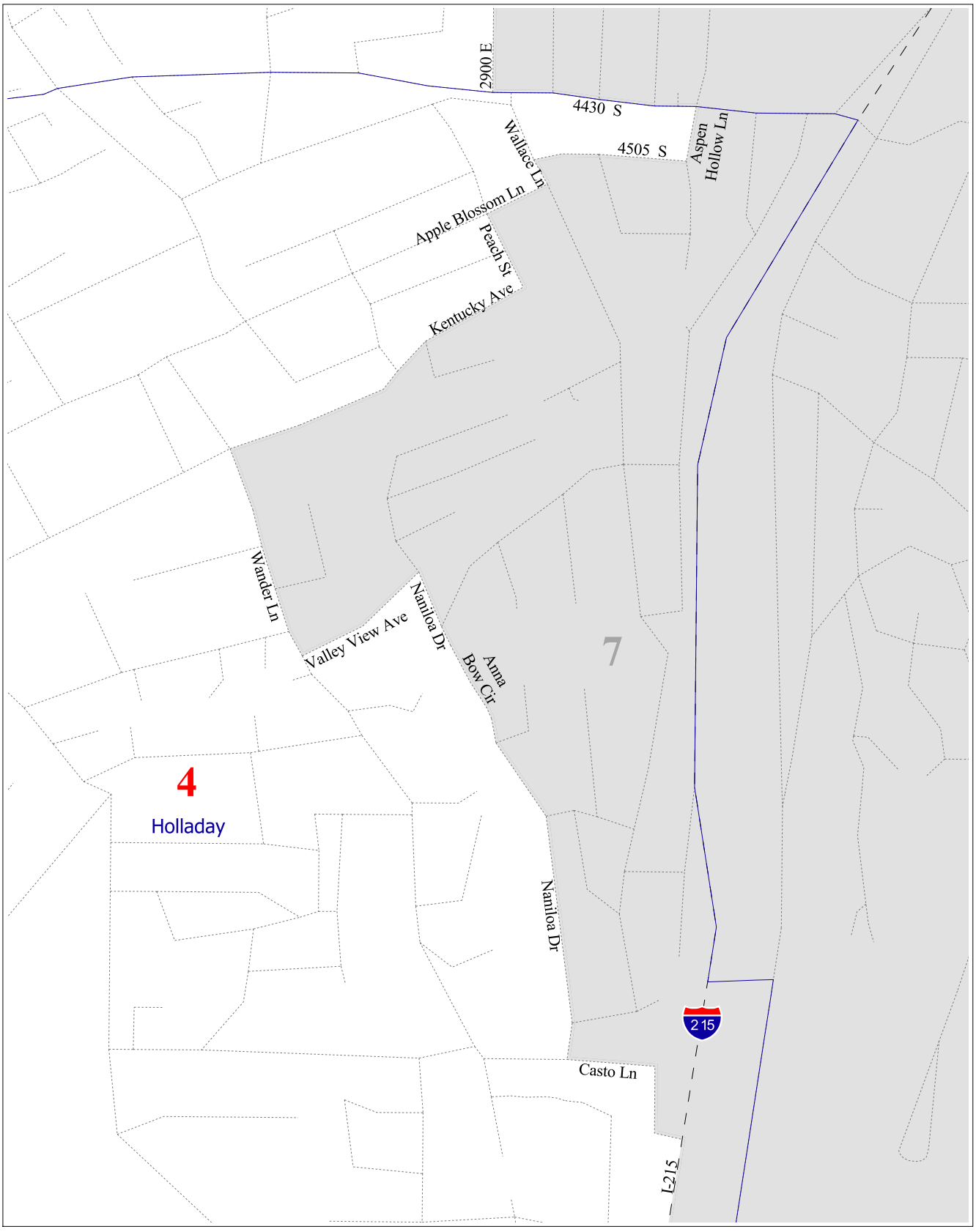

Inset Location

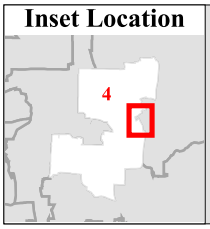

4 District
State Bndry
Counties
Cities
Other Districts
Major Roads
Local Streets
Railroads

District 4
Inset C
Utah State Senate

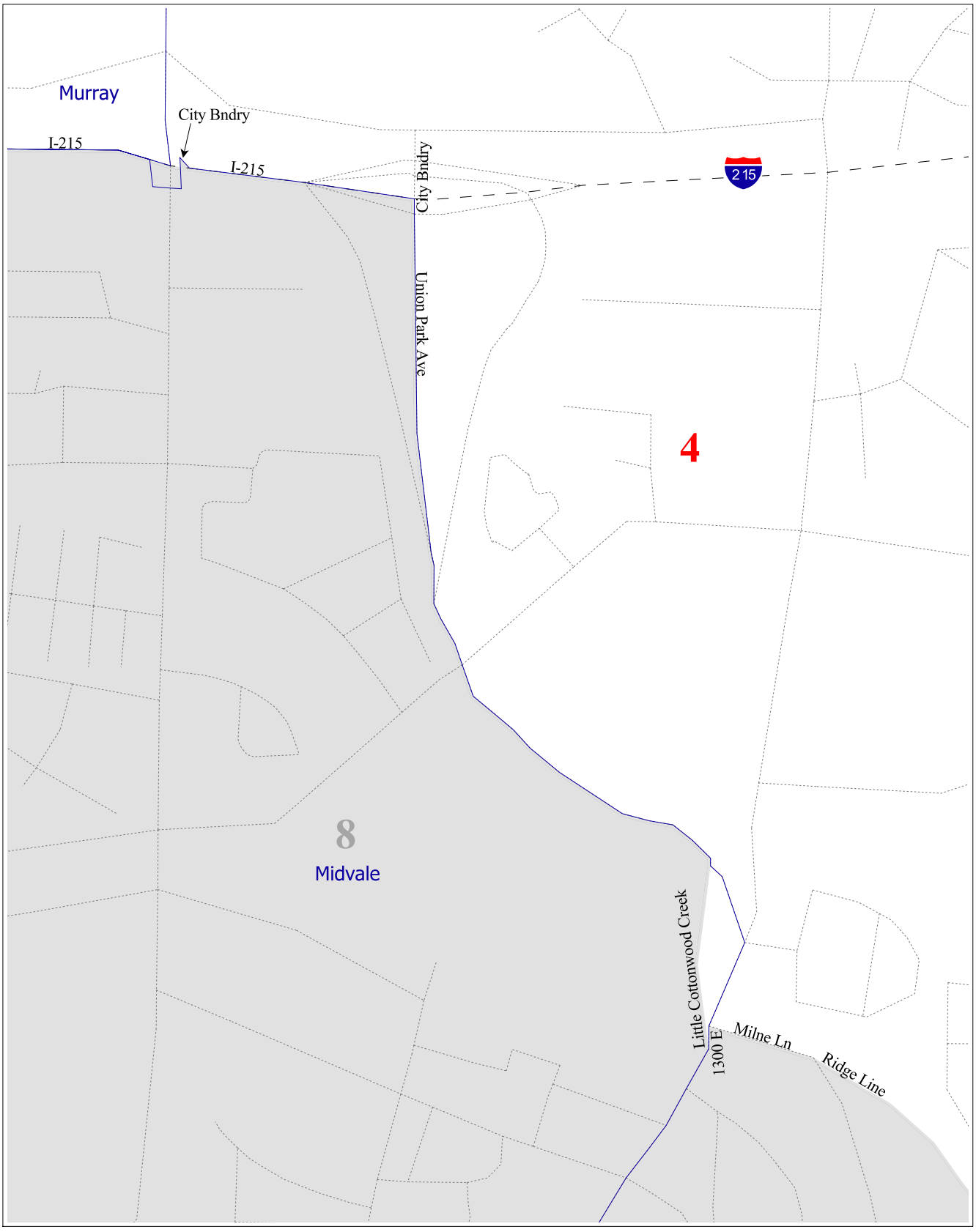

Inset Location

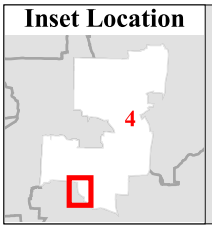

4 District
State Bndry
Counties
Cities
Other Districts
Major Roads
Local Streets
Railroads

District 4
Inset D
Utah State Senate

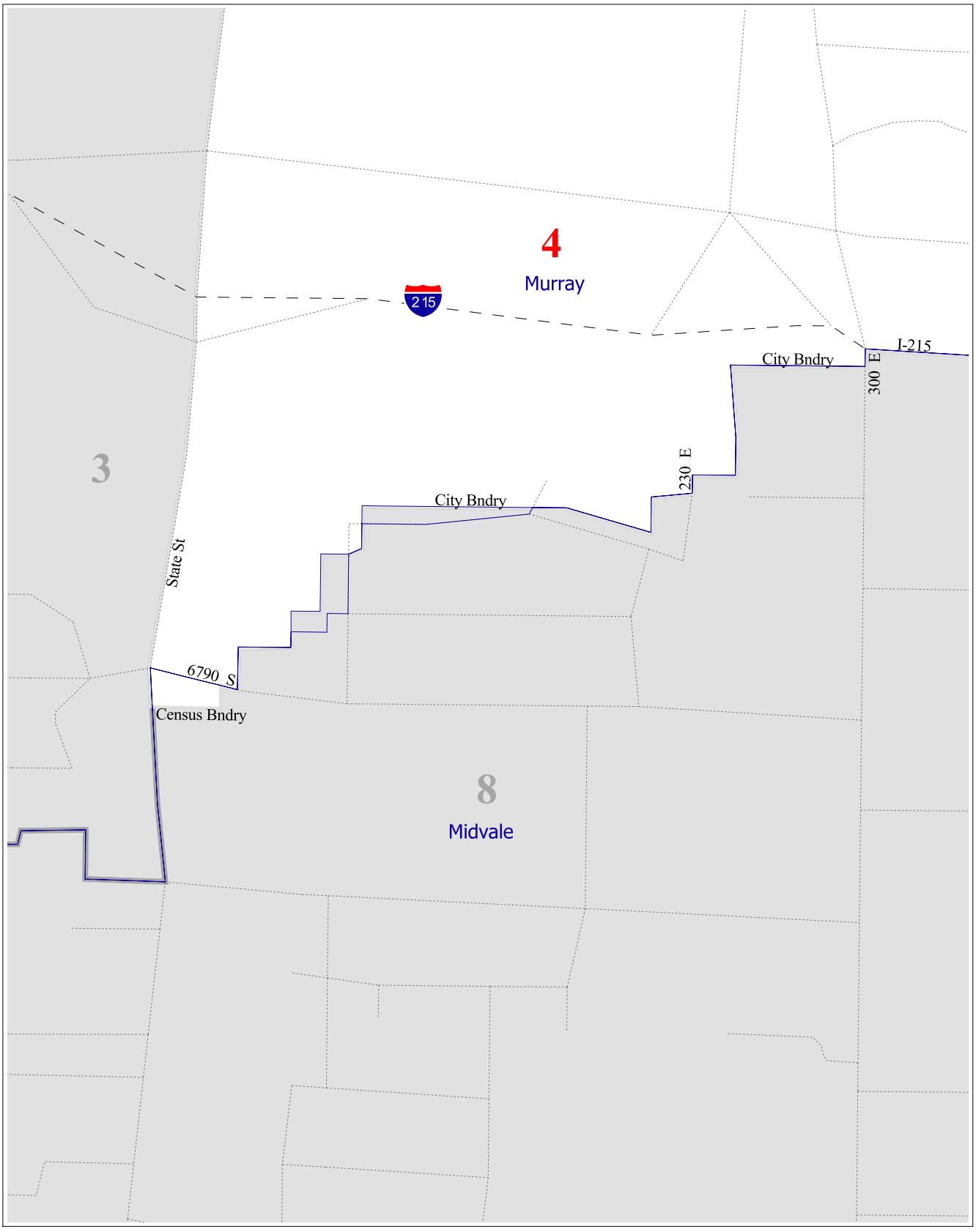

Inset Location

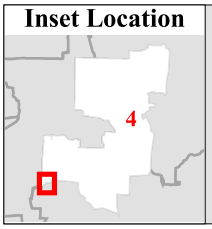

4 District
State Bndry
Counties
Cities
Other Districts
Major Roads
Local Streets
Railroads

District 4
Inset E
Utah State Senate

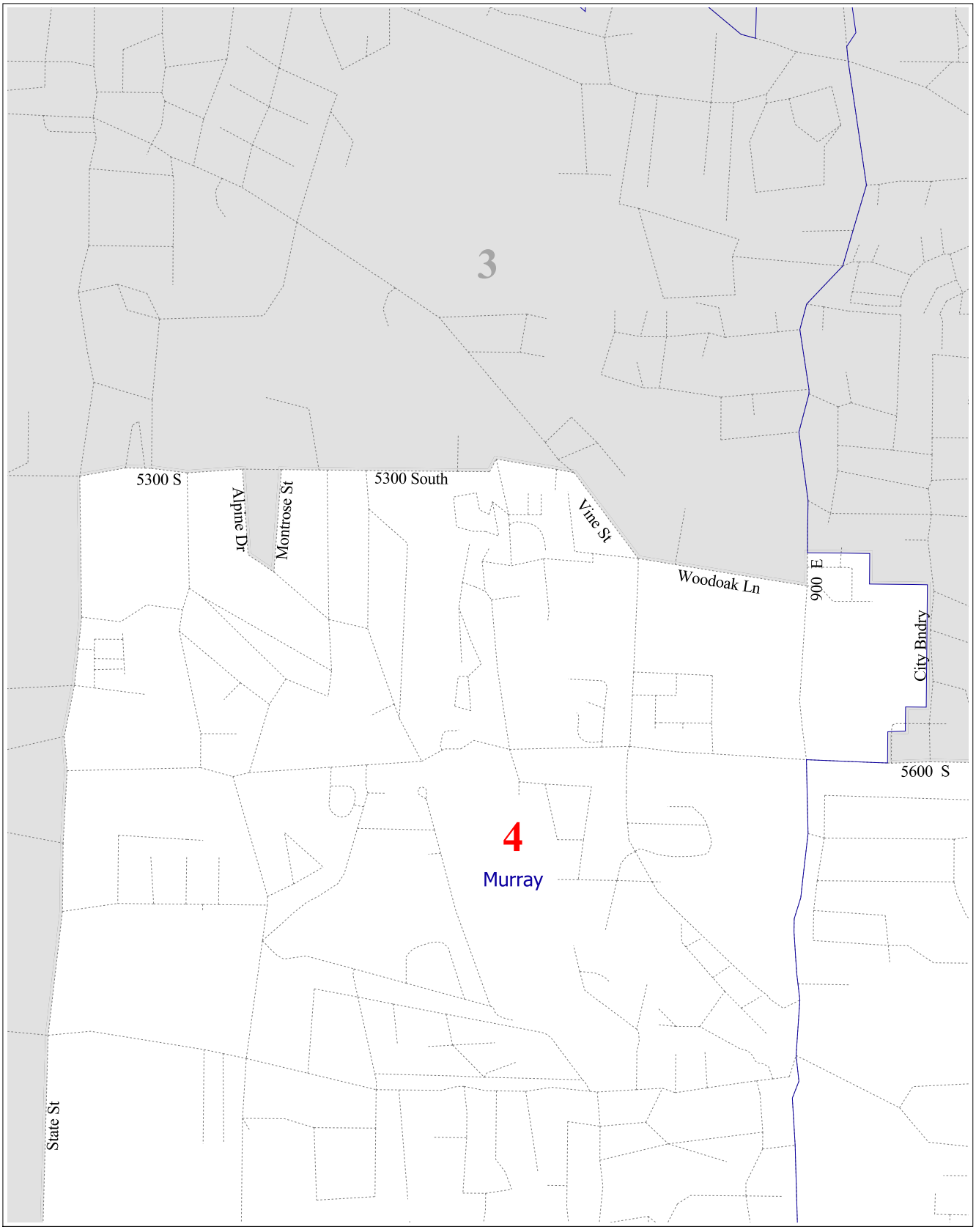

Inset Location

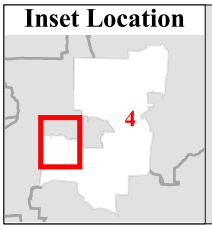

4 District
State Bndry
Counties
Cities
Other Districts
Major Roads
Local Streets
Railroads

District 4
Inset F
Utah State Senate

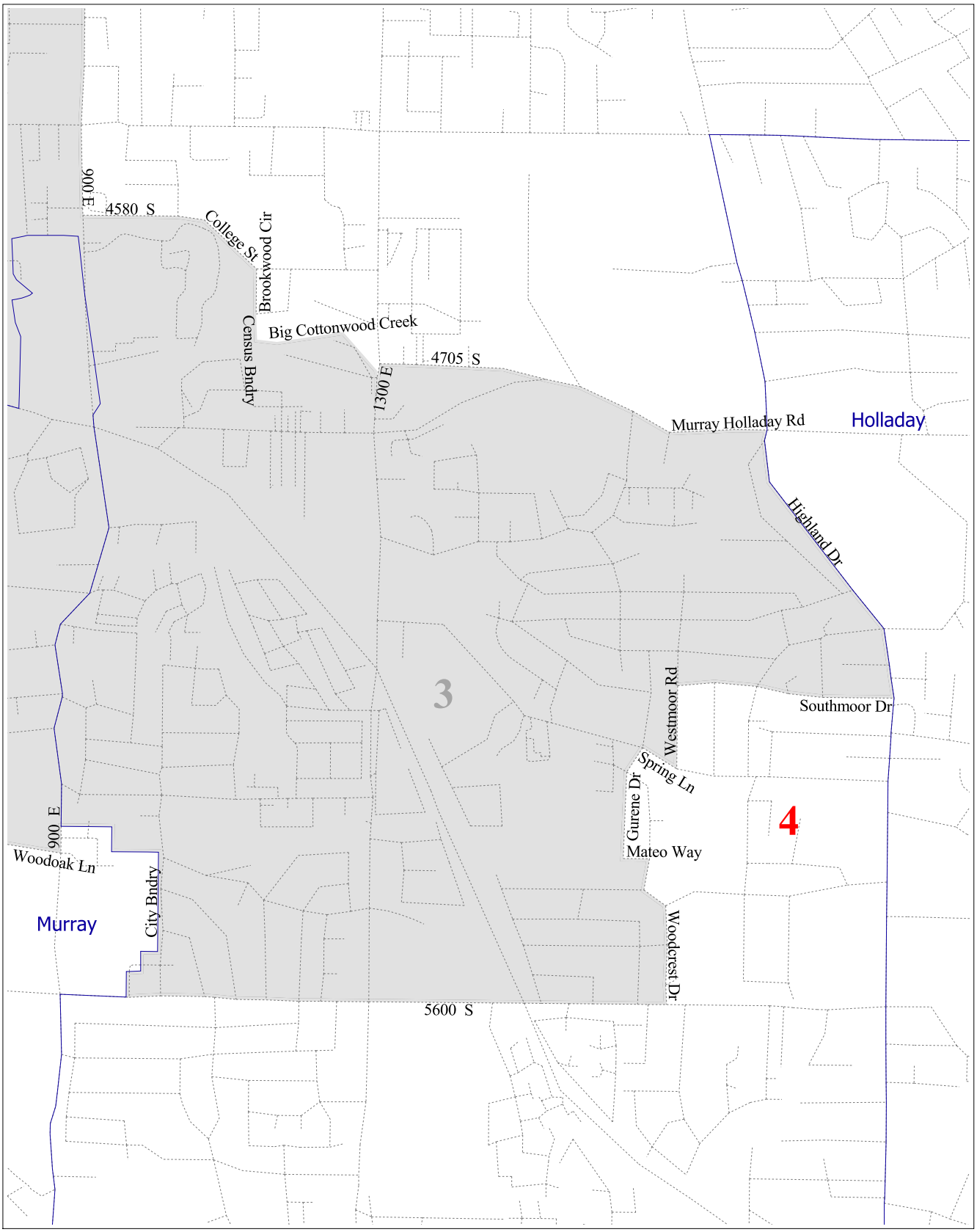

Inset Location

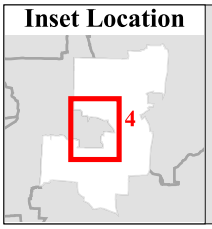

4 District
State Bndry
Counties
Cities
Other Districts
Major Roads
Local Streets
Railroads

District 4
Inset G
Utah State Senate

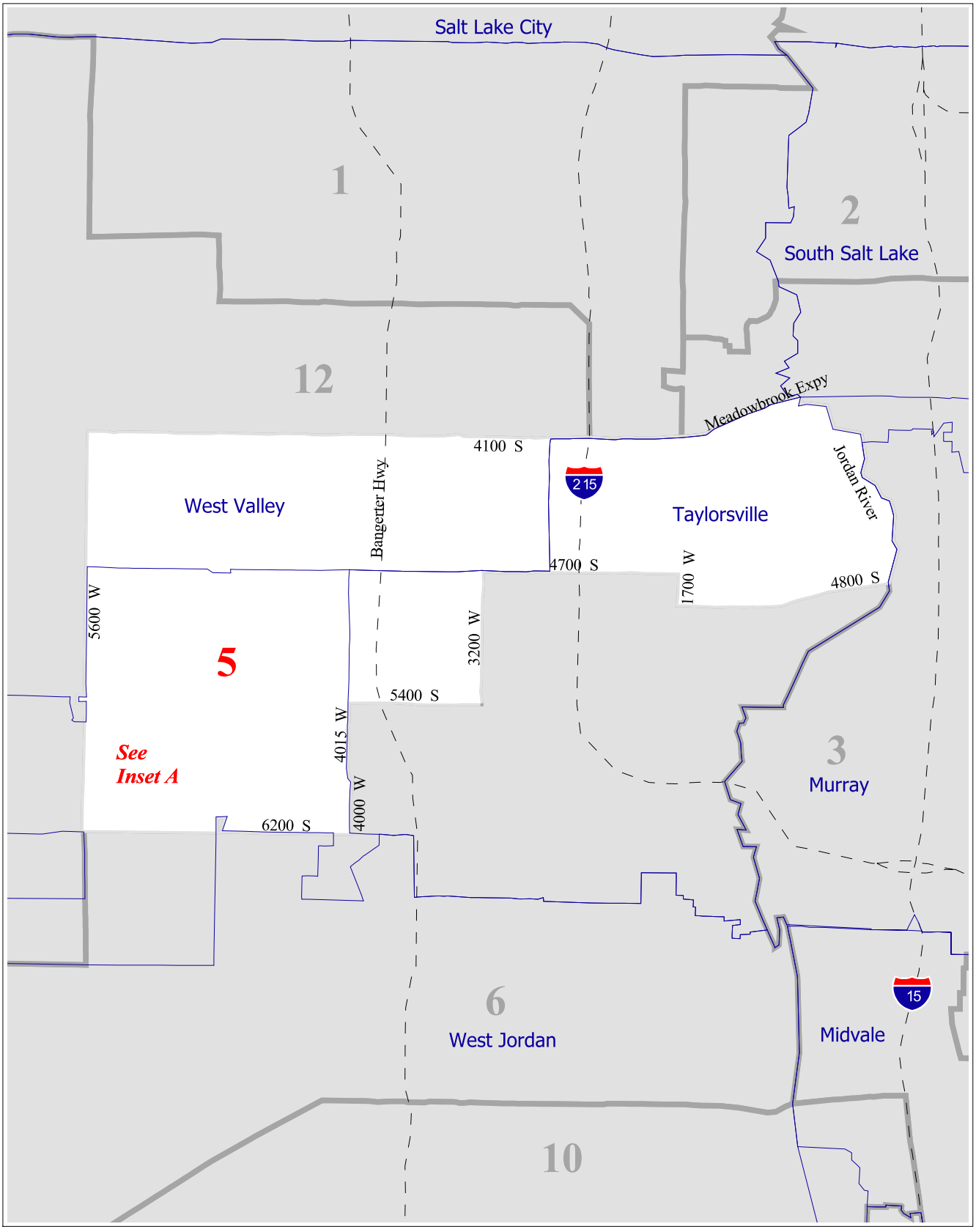

District Location

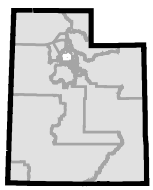

5 District
State Bndry
Counties
Cities
Other Districts
Major Roads
Local Streets
Railroads

District 5
Utah State Senate

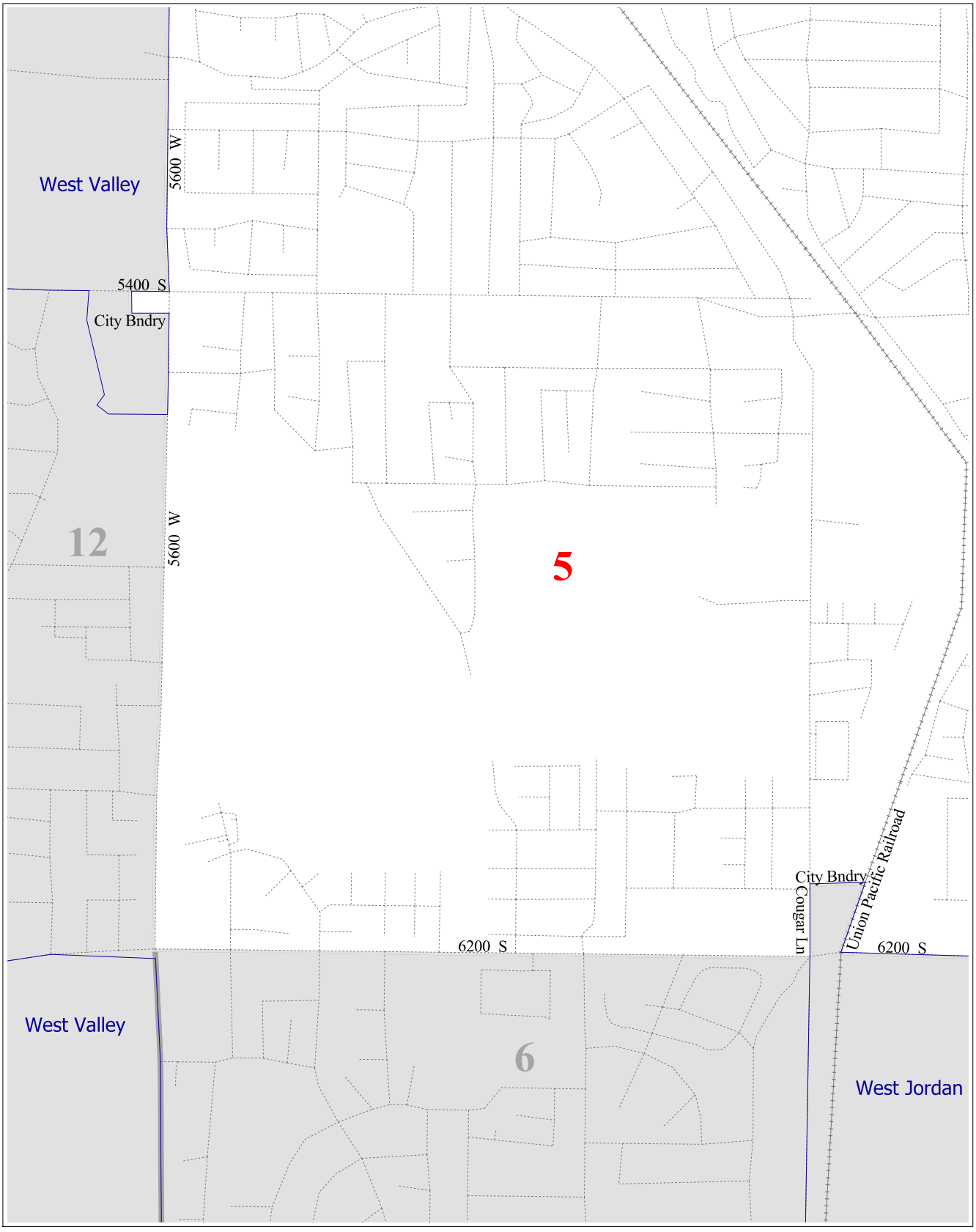

Inset Location

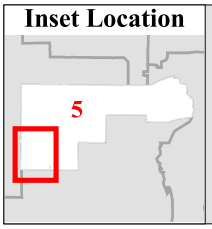

5 District
State Bndry
Counties
Cities
Other Districts
Major Roads
Local Streets
Railroads

District 5
Inset A
Utah State Senate

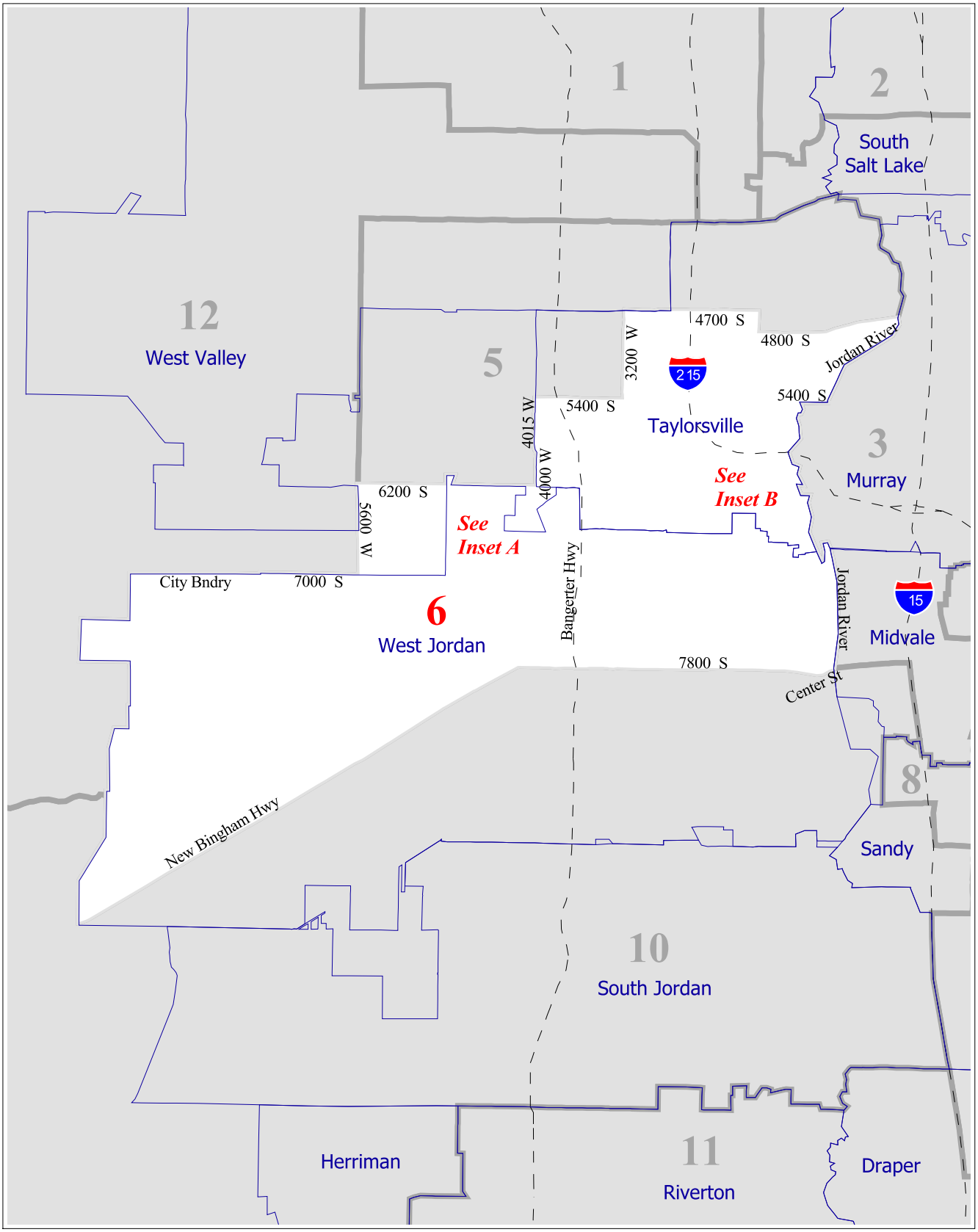

District Location

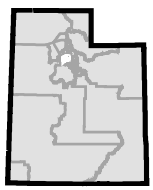

6 District
State Bndry
Counties
Cities
Other Districts
Major Roads
Local Streets
Railroads

District 6
Utah State Senate

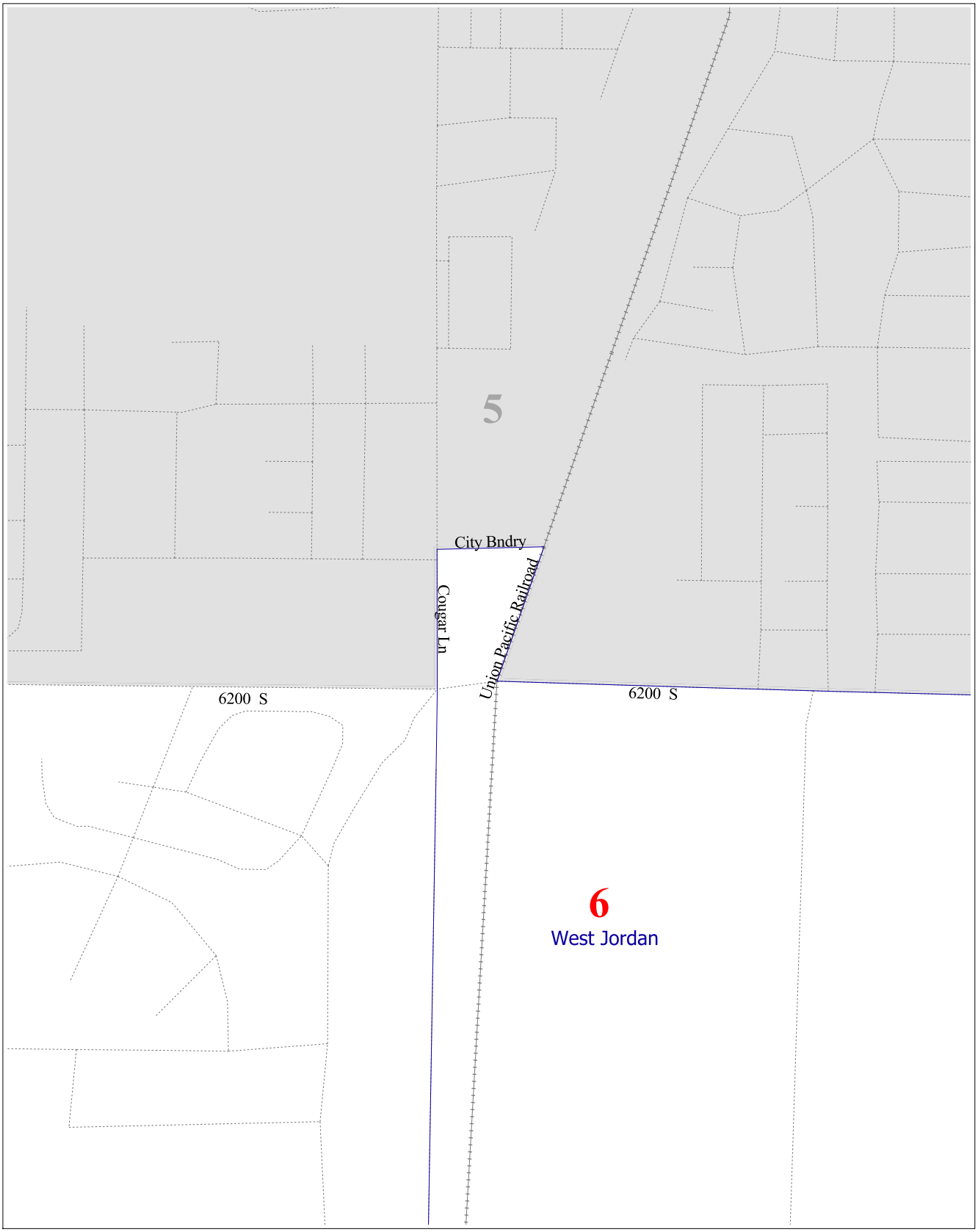

Inset Location

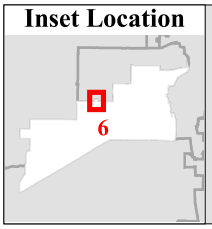

6 District
State Bndry
Counties
Cities
Other Districts
Major Roads
Local Streets
Railroads

District 6
Inset A
Utah State Senate

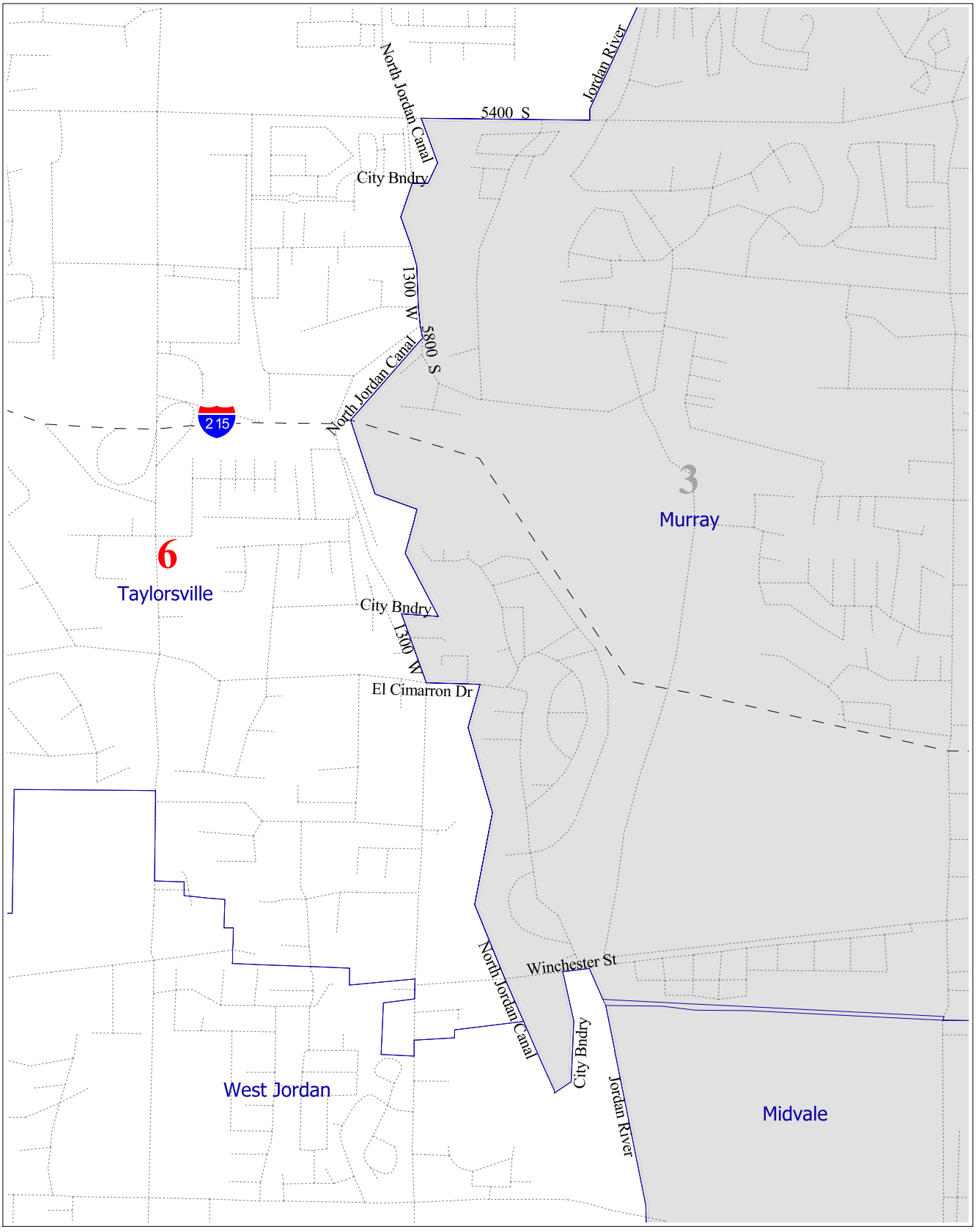

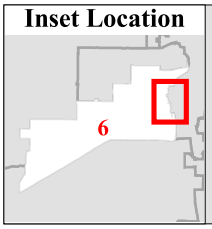

6 District
State Bndry
Counties
Cities
Other Districts
Major Roads
Local Streets
Railroads

District 6
Inset B
Utah State Senate

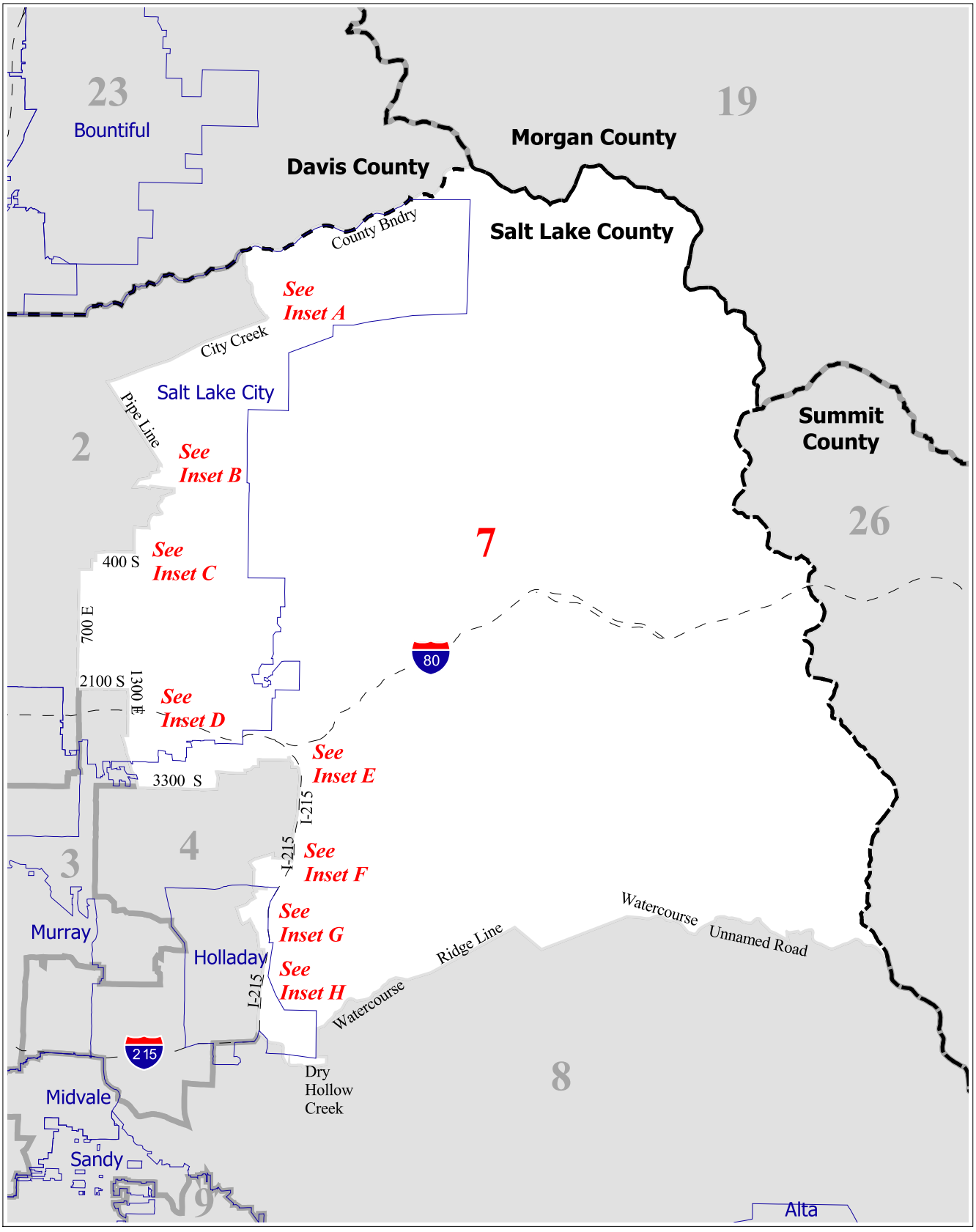

District Location

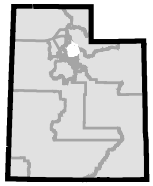

7 District
State Bndry
Counties
Cities
Other Districts
Major Roads
Local Streets
Railroads

District 7
Utah State Senate

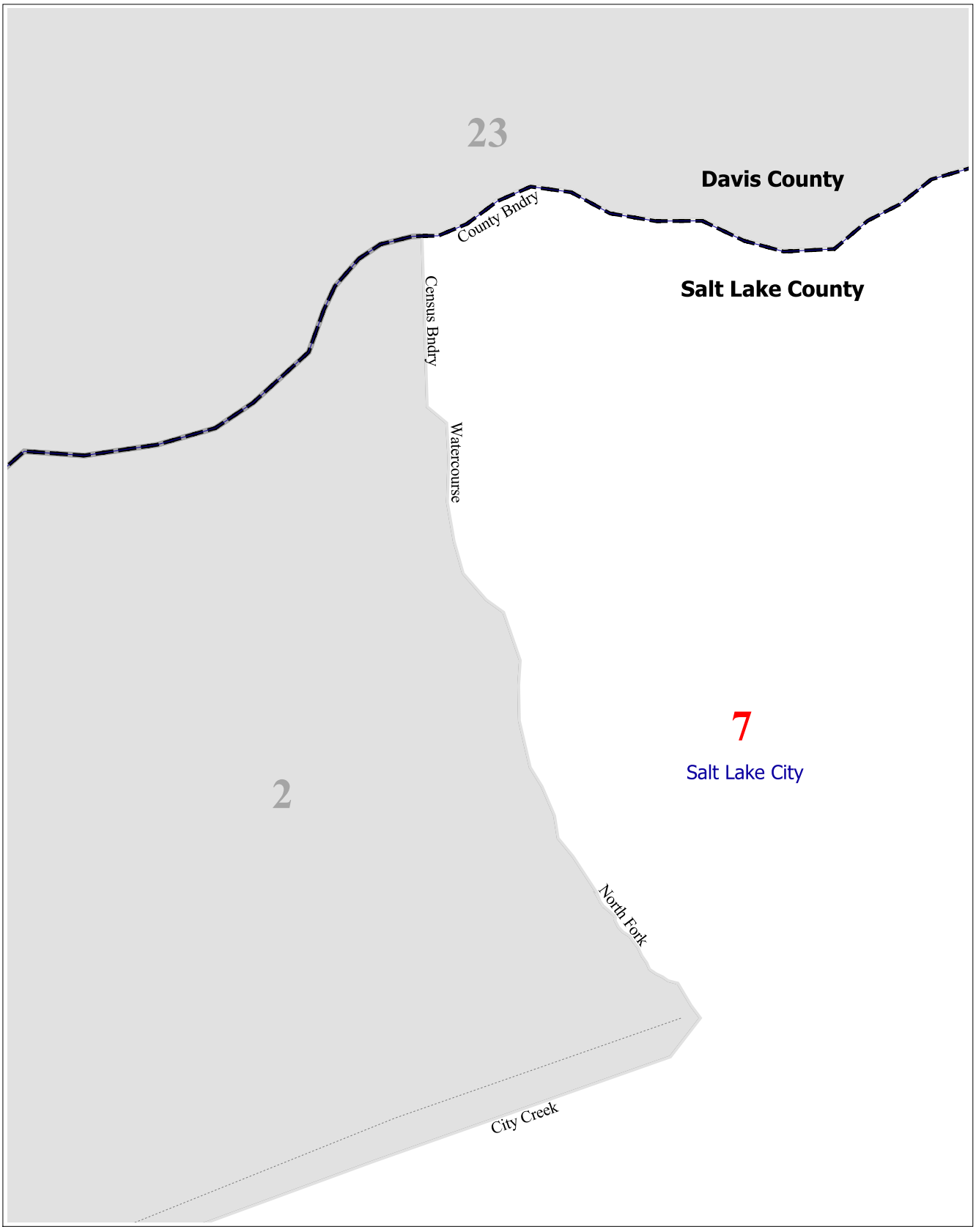

Inset Location



7 District
State Bndry
Counties
Cities
Other Districts
Major Roads
Local Streets
Railroads

District 7
Inset A
Utah State Senate

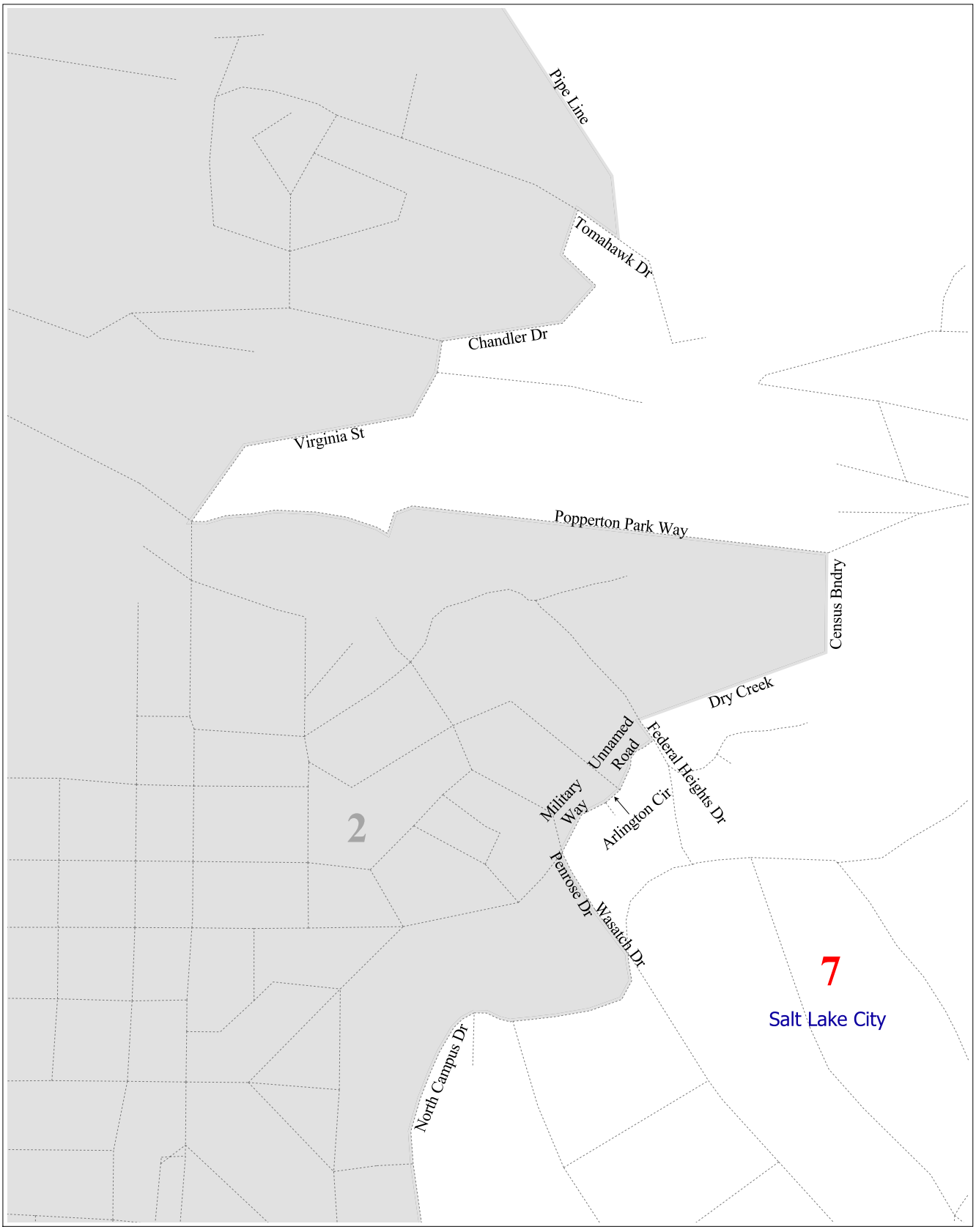

Inset Location



7 District
State Bndry
Counties
Cities
Other Districts
Major Roads
Local Streets
Railroads

District 7
Inset B
Utah State Senate

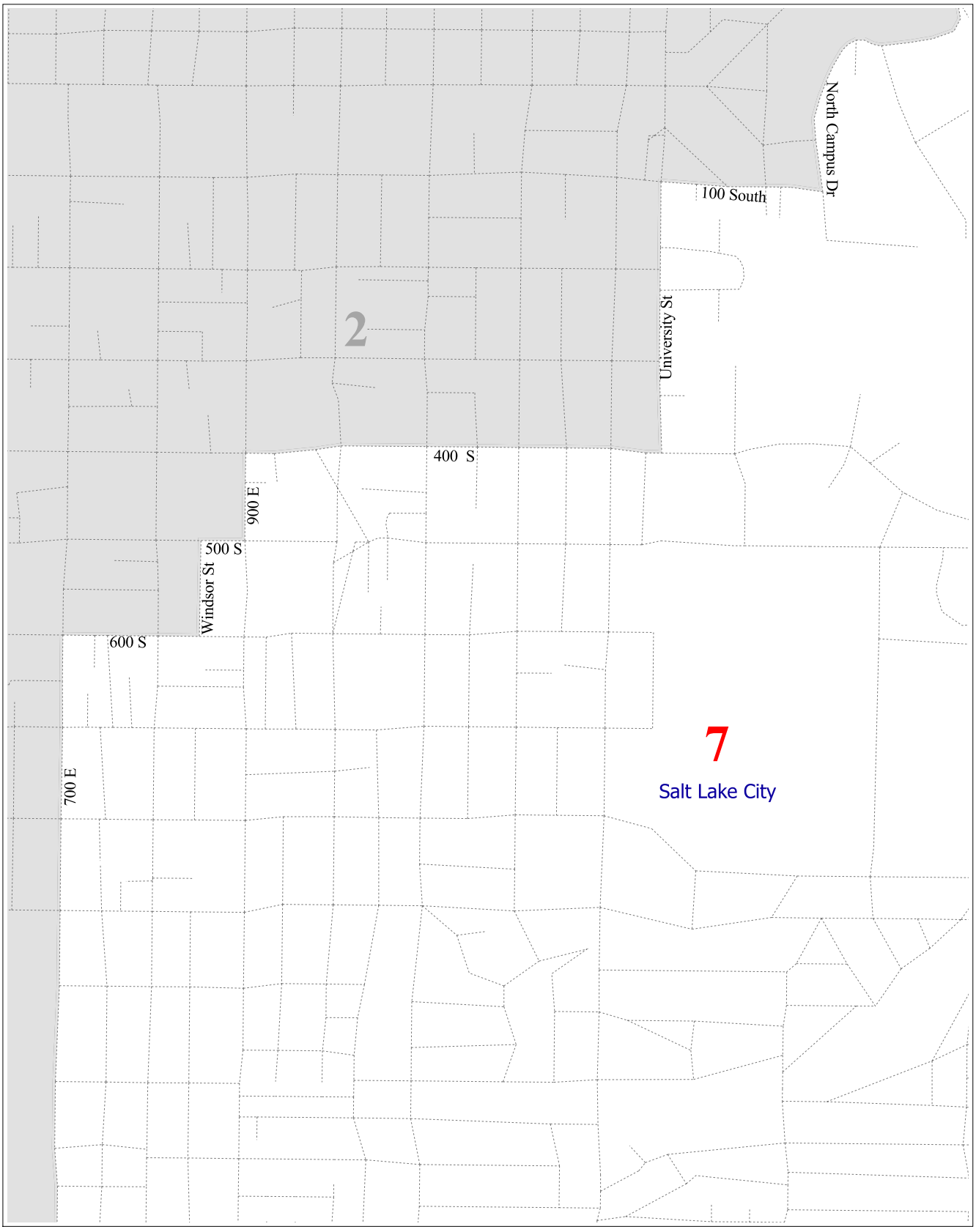

Inset Location

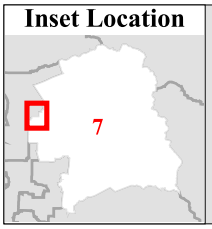

7 District
State Bndry
Counties
Cities
Other Districts
Major Roads
Local Streets
Railroads

District 7
Inset C
Utah State Senate

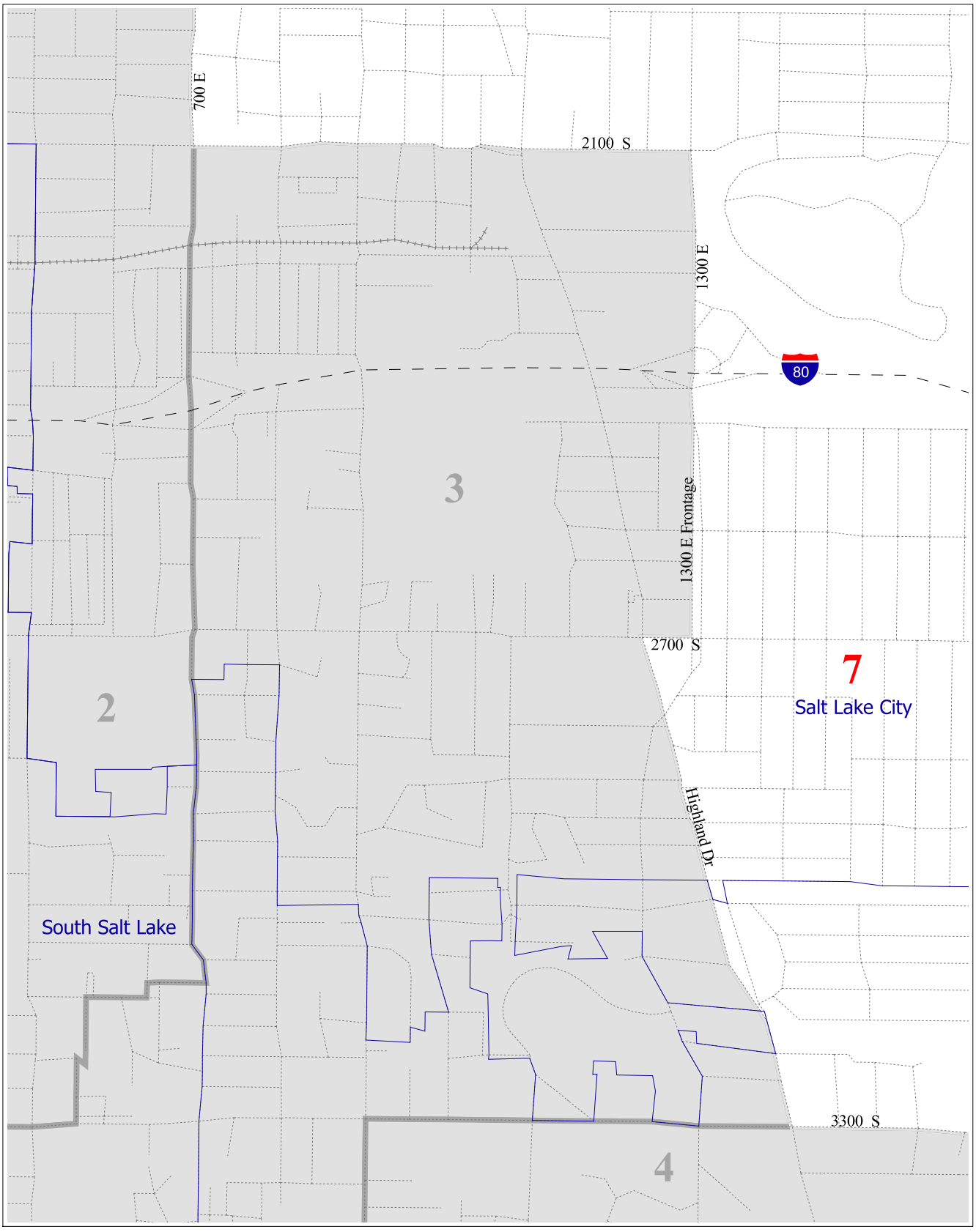

Inset Location



7 District
State Bndry
Counties
Cities
Other Districts
Major Roads
Local Streets
Railroads

District 7
Inset D
Utah State Senate

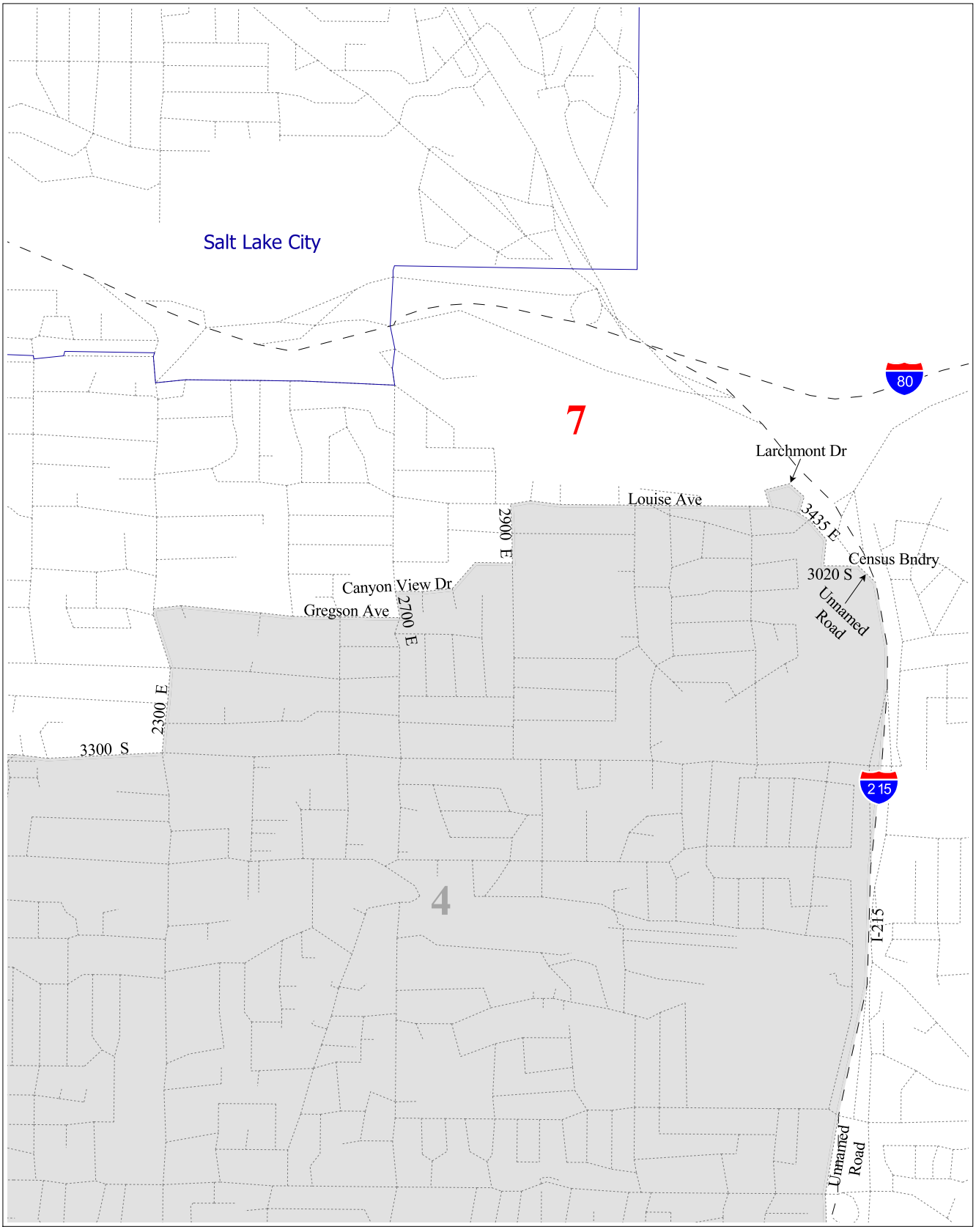

Inset Location

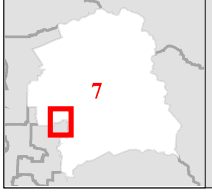

7 District
State Bndry
Counties
Cities
Other Districts
Major Roads
Local Streets
Railroads

District 7
Inset E
Utah State Senate

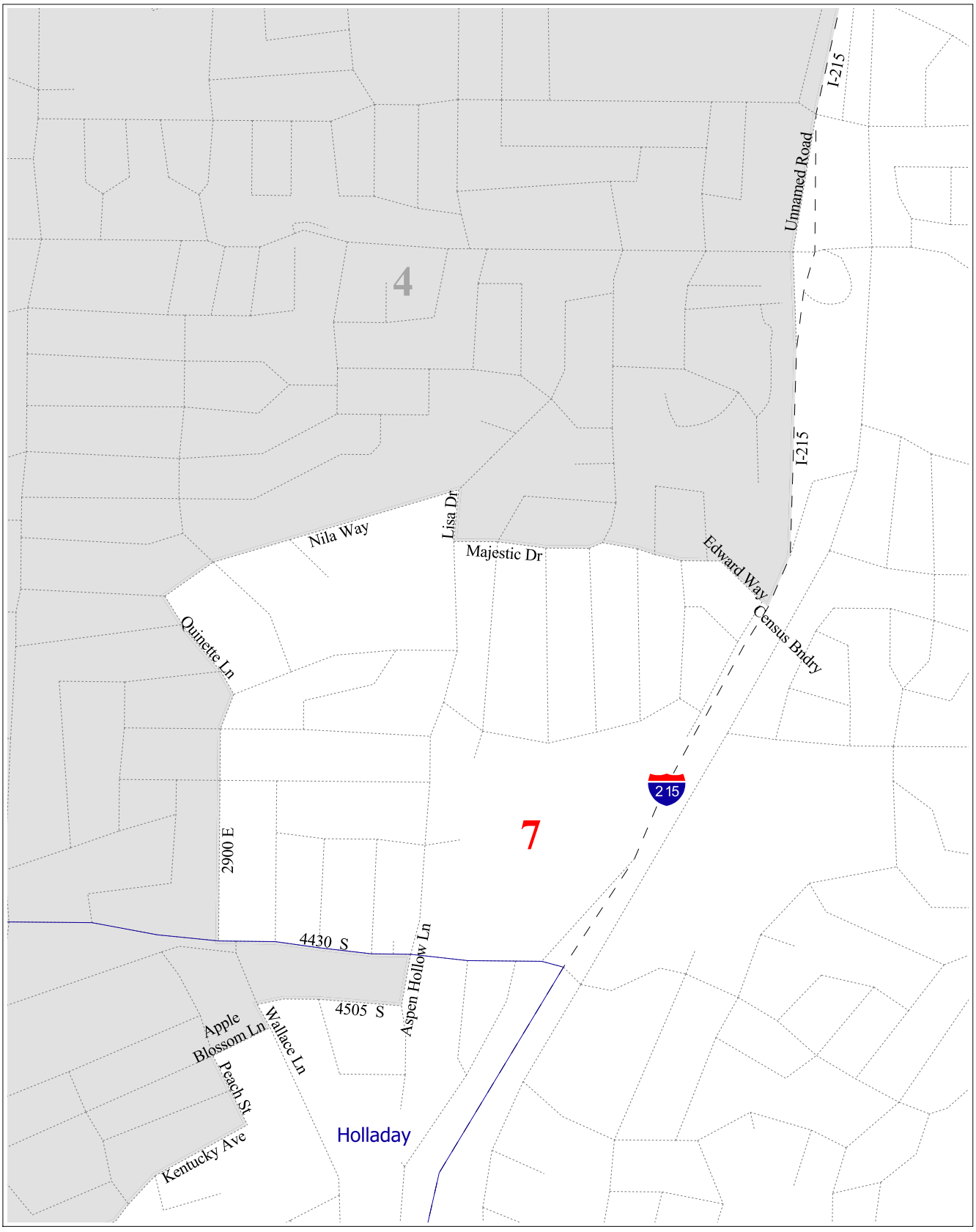

Inset Location



7 District
State Bndry
Counties
Cities
Other Districts
Major Roads
Local Streets
Railroads

District 7
Inset F
Utah State Senate

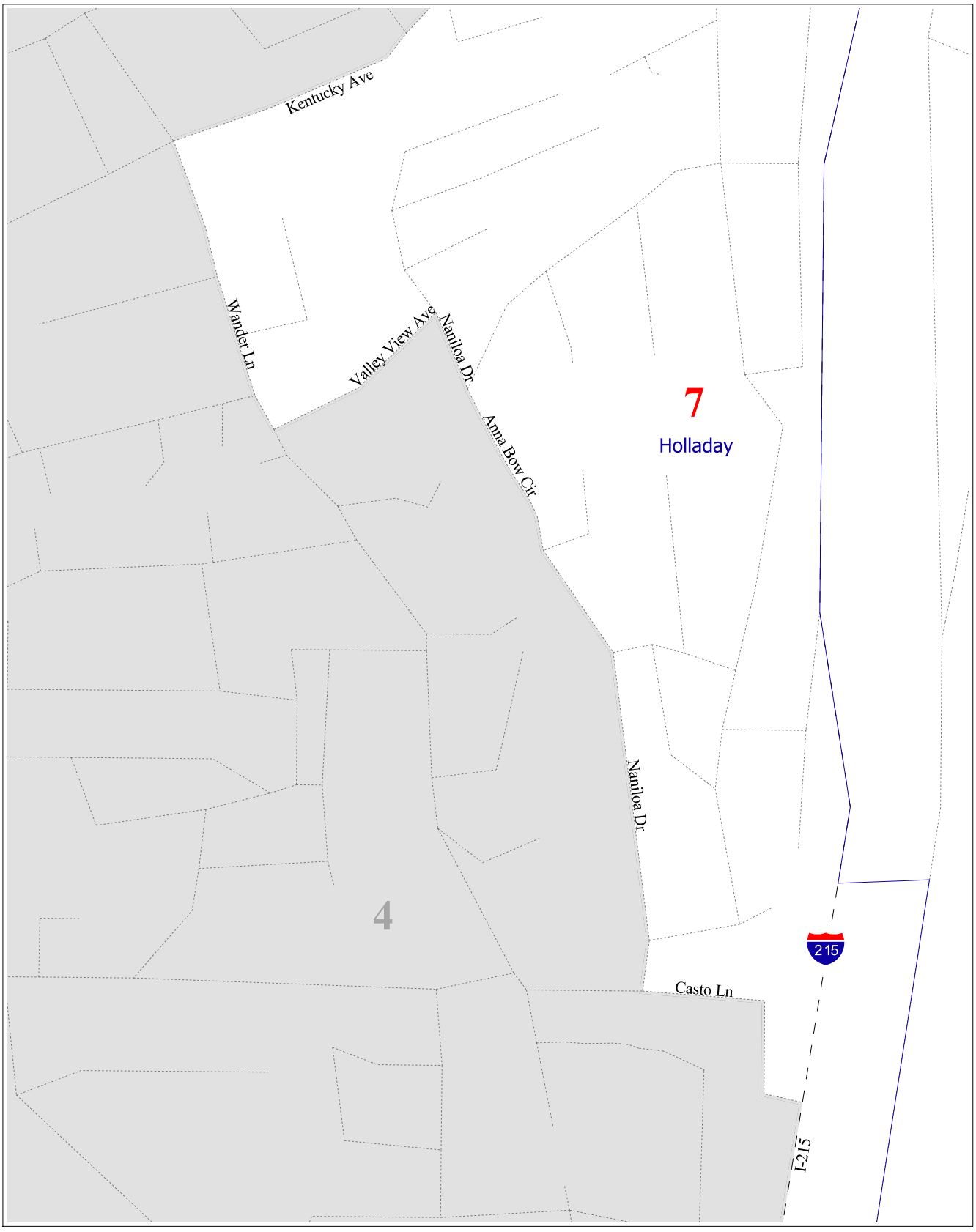

Inset Location

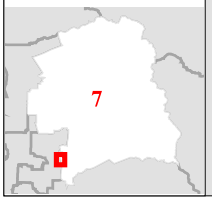

7 District
State Bndry
Counties
Cities
Other Districts
Major Roads
Local Streets
Railroads

District 7
Inset G
Utah State Senate

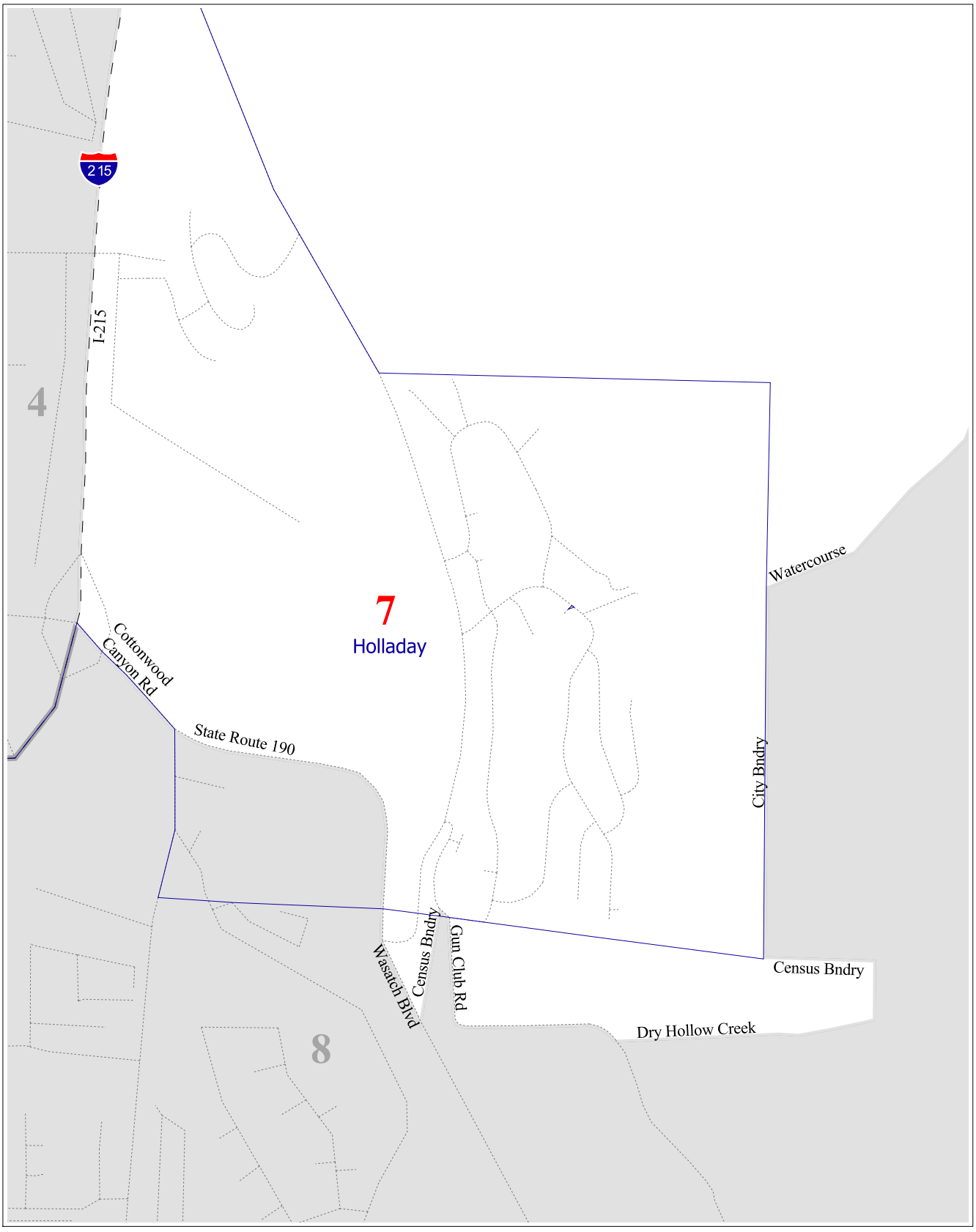

Inset Location

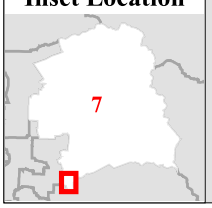

7 District
State Bndry
Counties
Cities
Other Districts
Major Roads
Local Streets
Railroads

District 7
Inset H
Utah State Senate

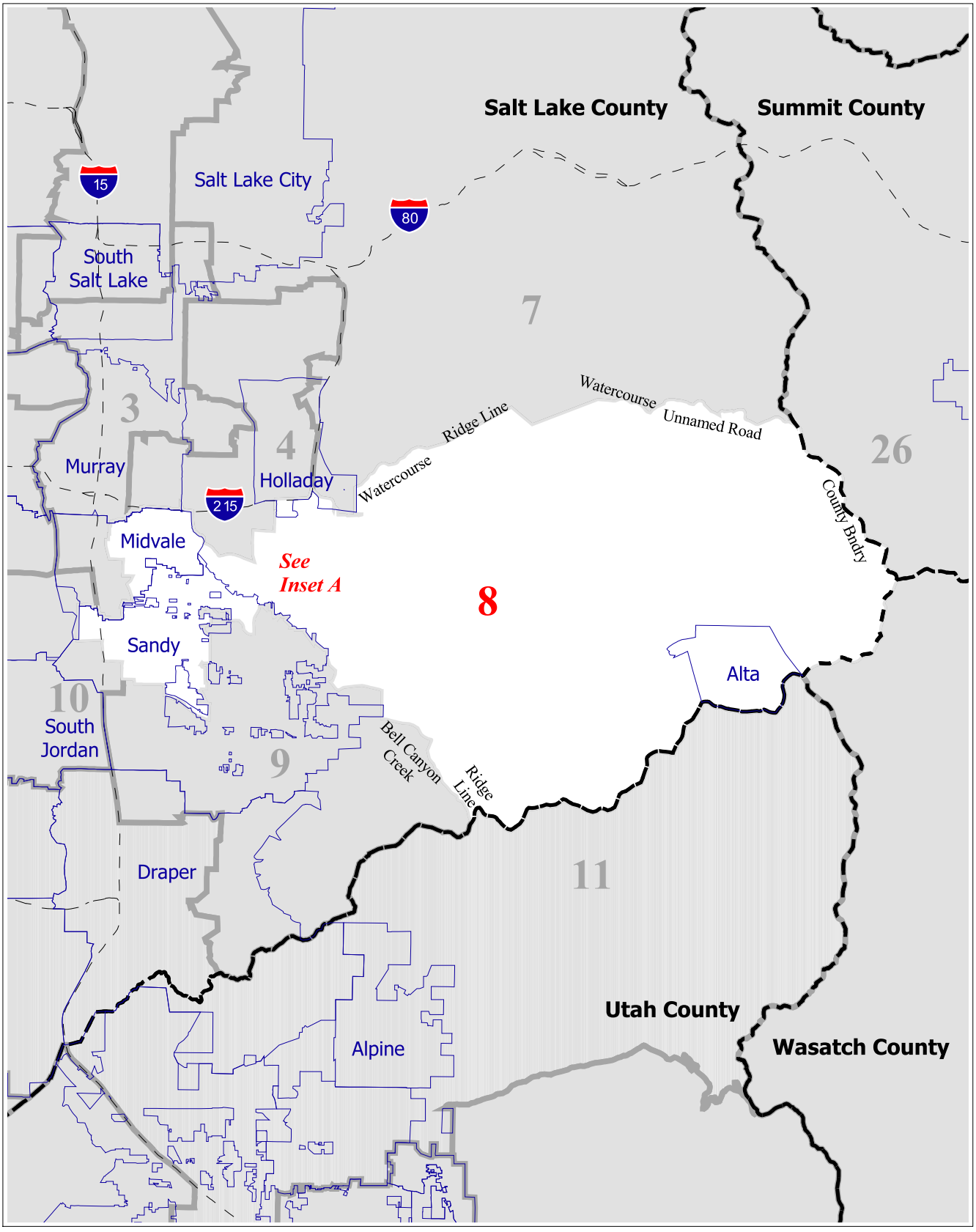

District Location

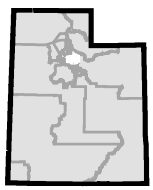

8 District
State Bndry
Counties
Cities
Other Districts
Major Roads
Local Streets
Railroads

District 8
Utah State Senate

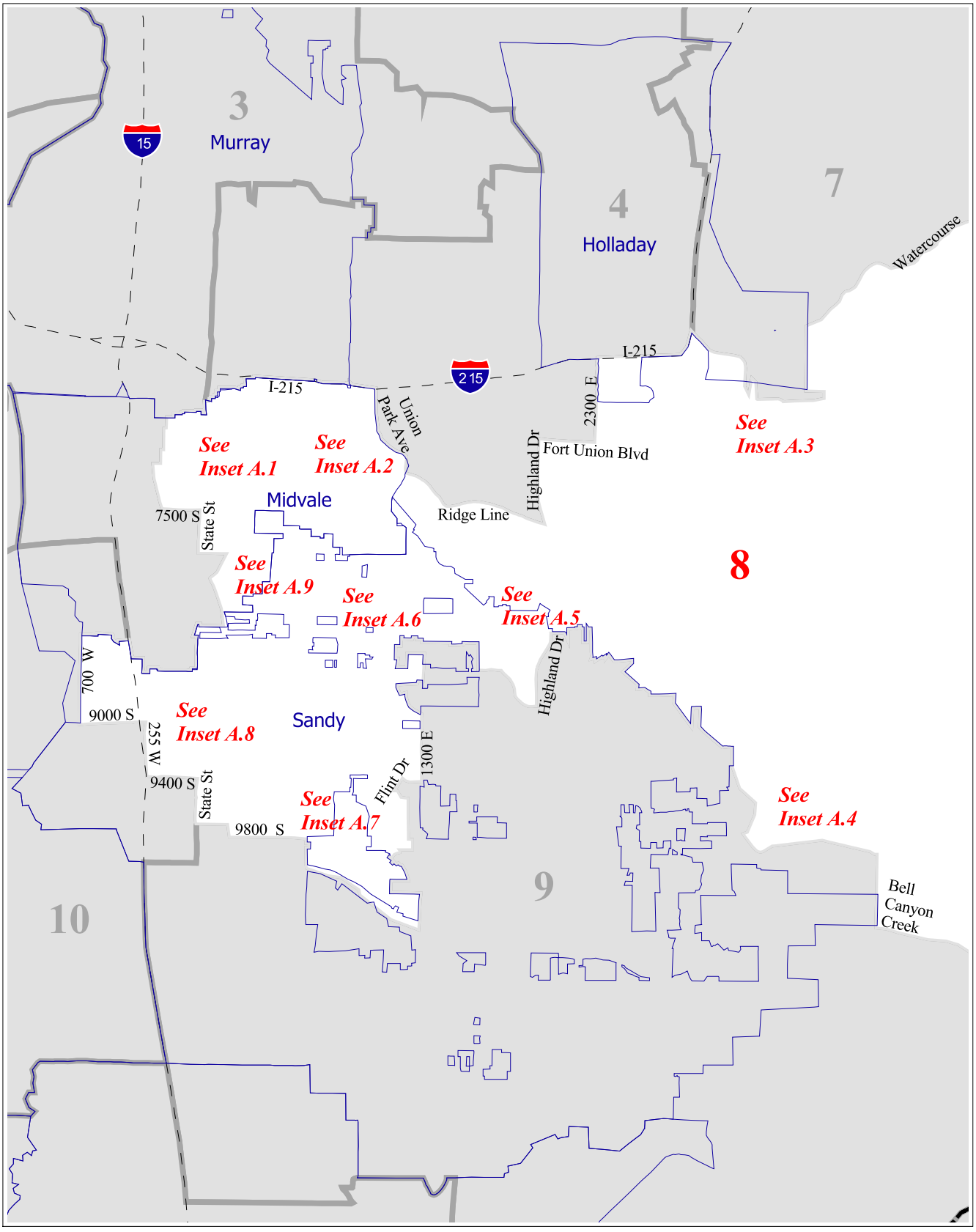

Inset Location

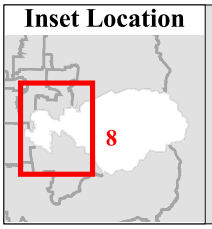

8 District
State Bndry
Counties
Cities
Other Districts
Major Roads
Local Streets
Railroads

District 8
Inset A
Utah State Senate

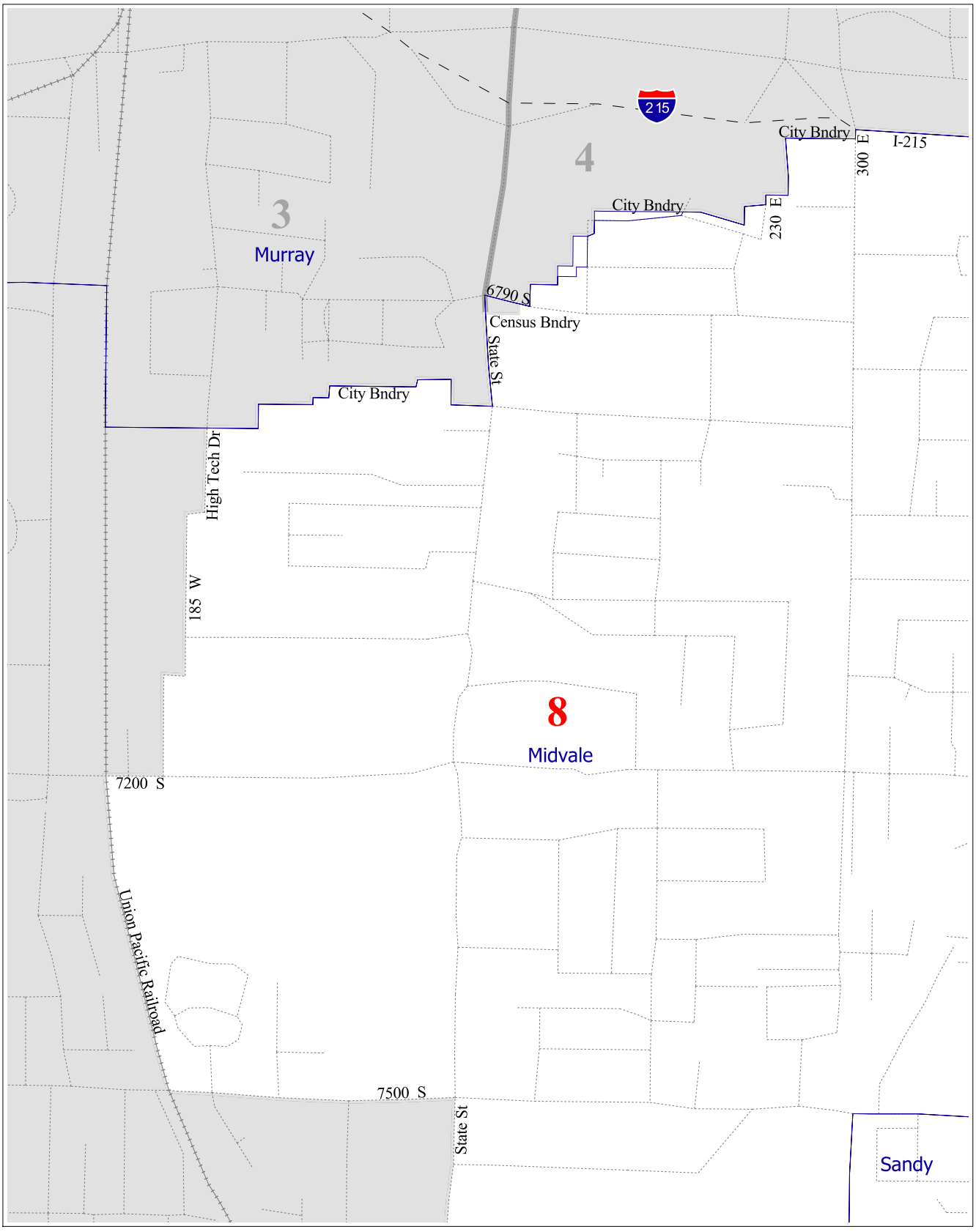

Inset Location

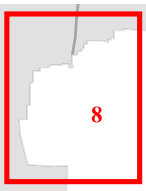

8 District
State Bndry
Counties
Cities
Other Districts
Major Roads
Local Streets
Railroads

District 8
Inset A.1
Utah State Senate

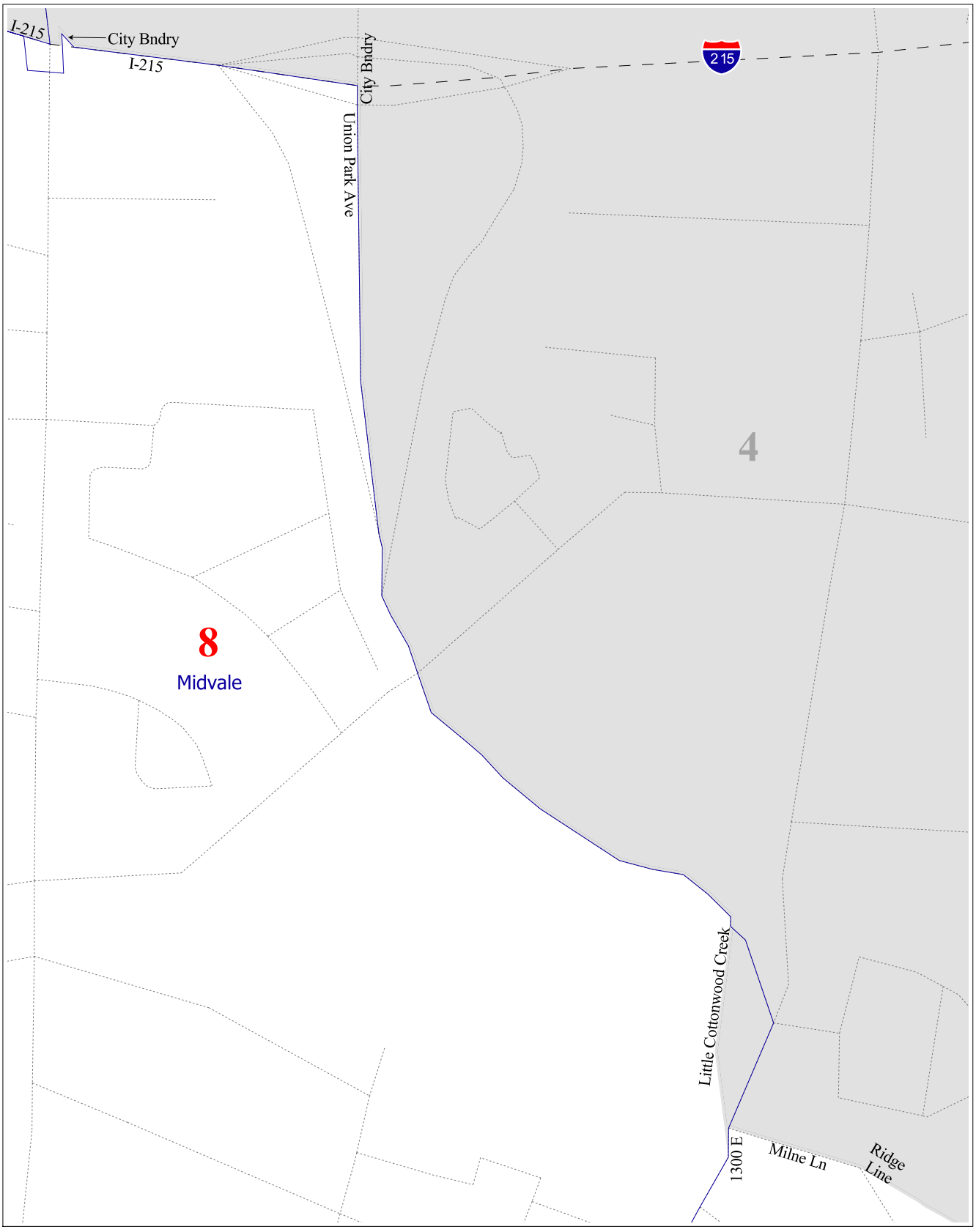

Inset Location

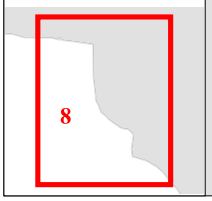

8 District
State Bndry
Counties
Cities
Other Districts
Major Roads
Local Streets
Railroads

District 8
Inset A.2
Utah State Senate

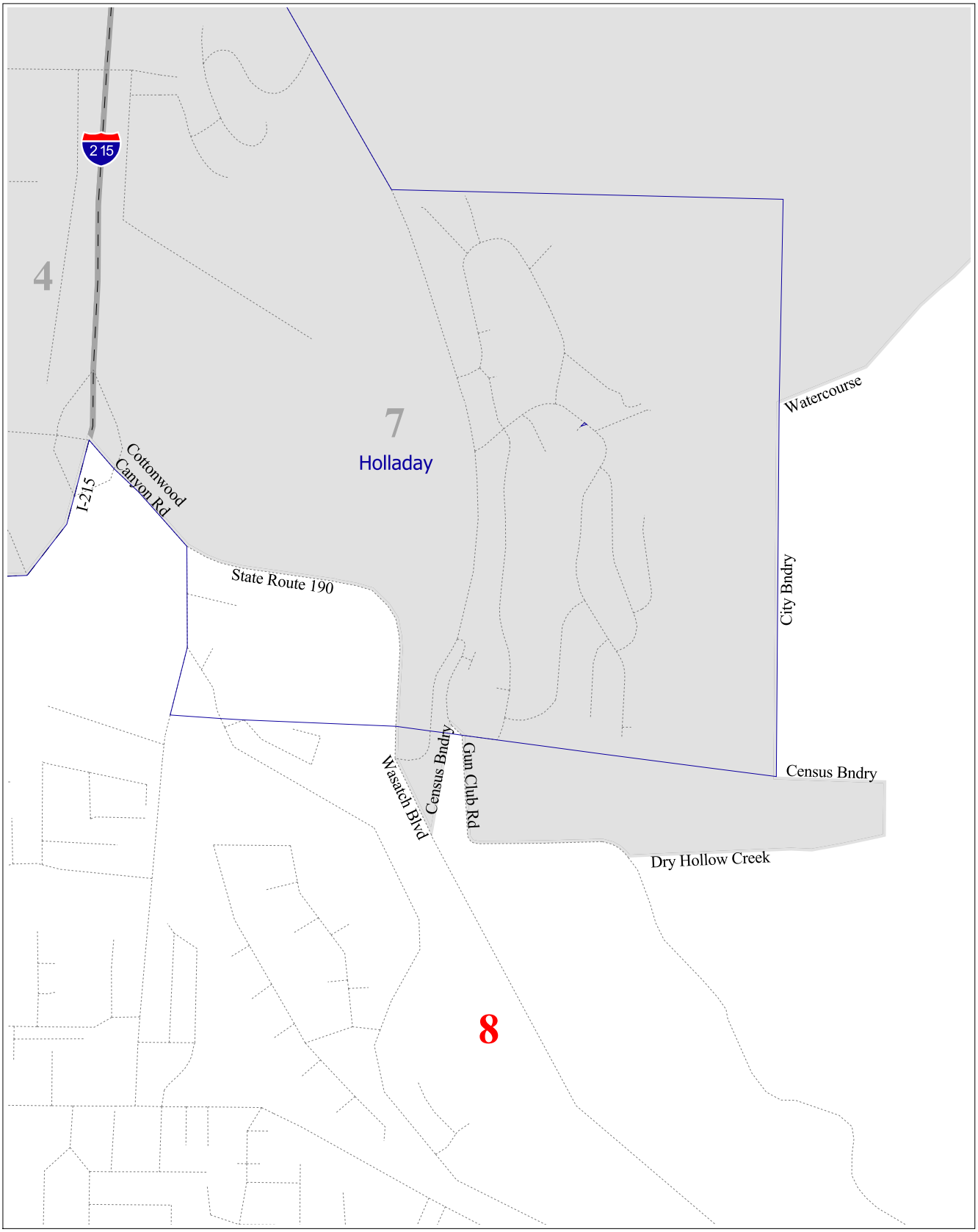

Inset Location

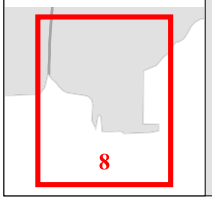

8 District
State Bndry
Counties
Cities
Other Districts
Major Roads
Local Streets
Railroads

District 8
Inset A.3
Utah State Senate

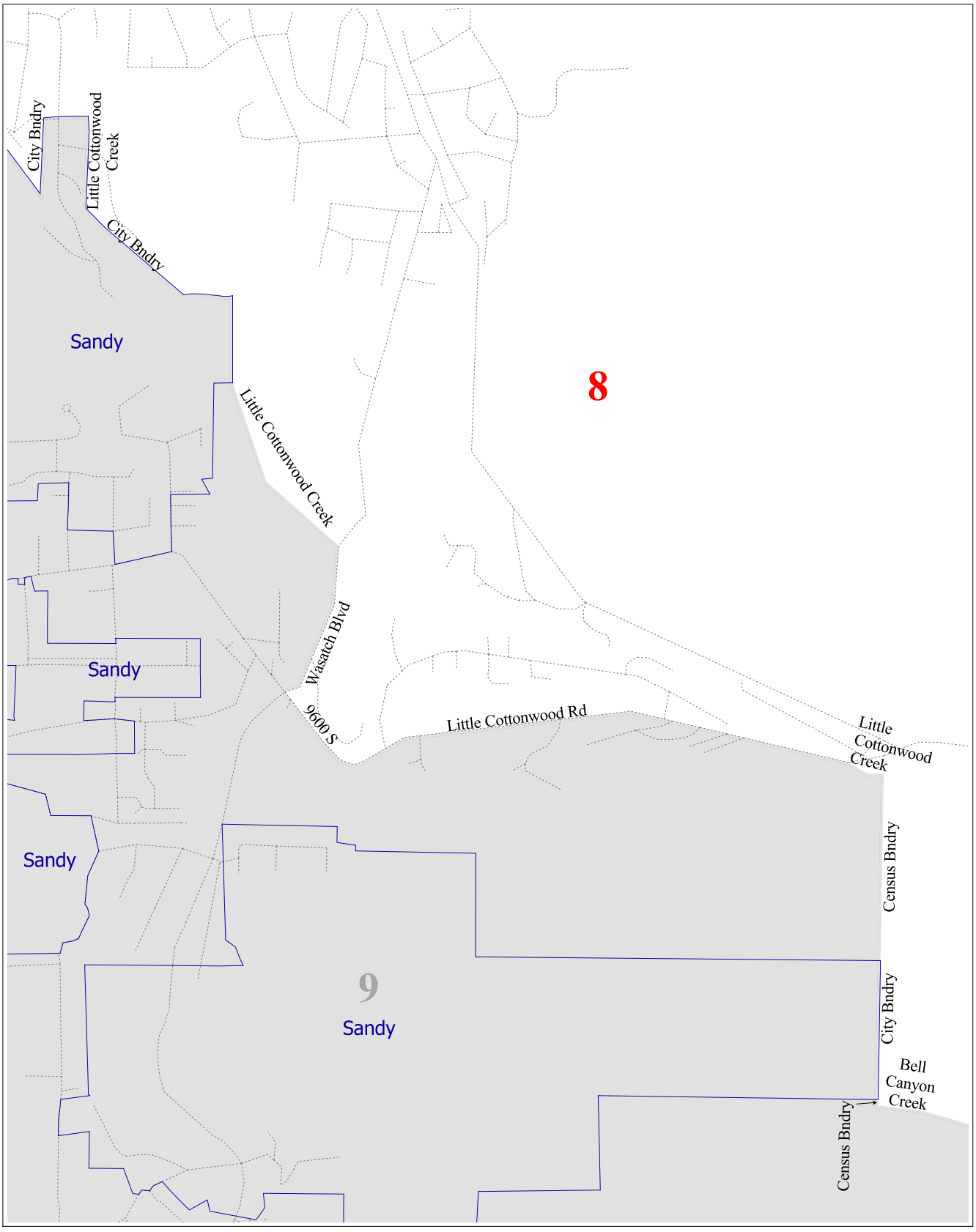

Inset Location

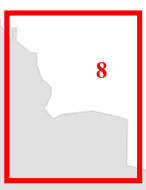

8 District
State Bndry
Counties
Cities
Other Districts
Major Roads
Local Streets
Railroads

District 8
Inset A.4
Utah State Senate

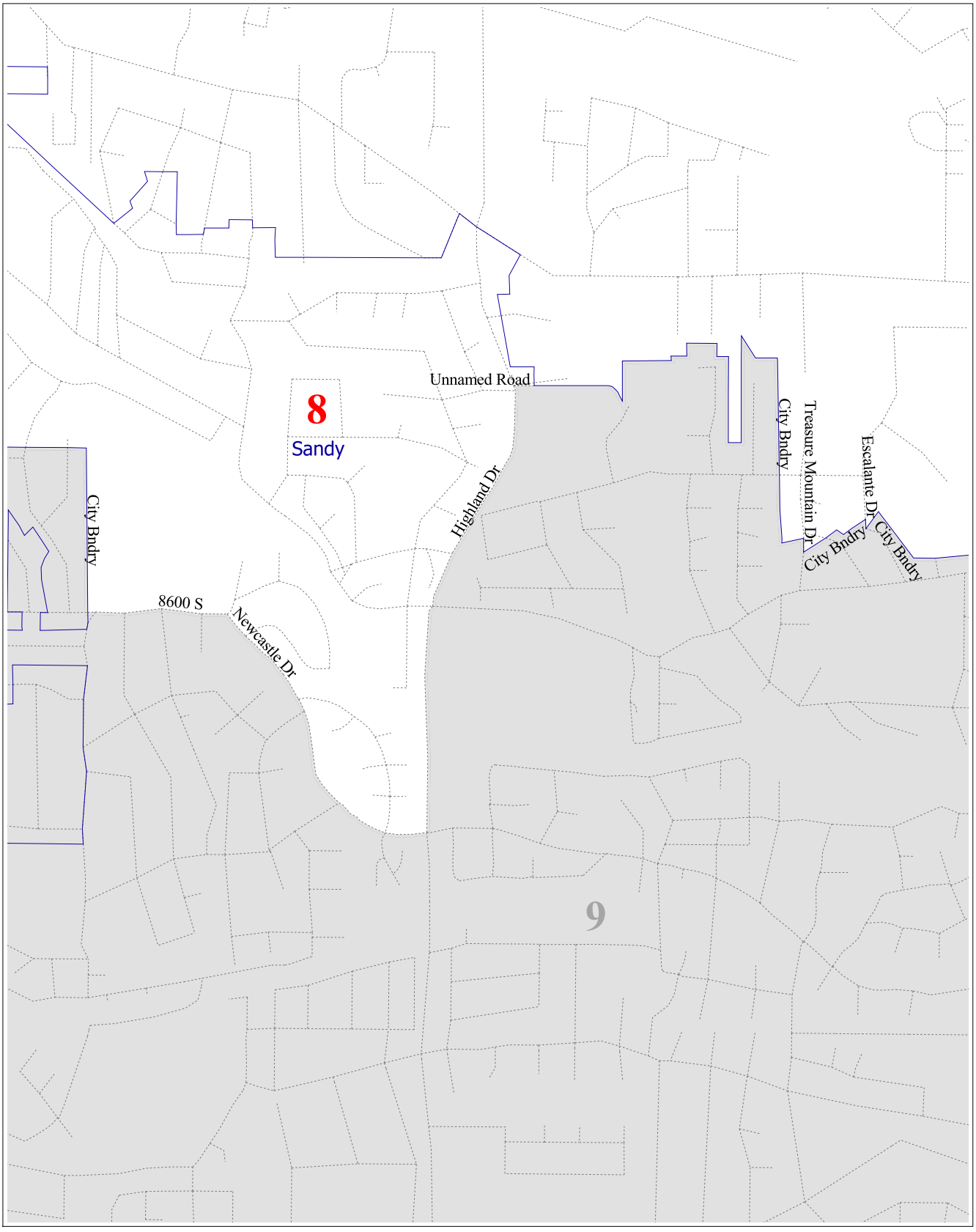

Inset Location

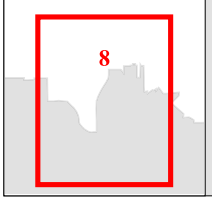

8 District
State Bndry
Counties
Cities
Other Districts
Major Roads
Local Streets
Railroads

District 8
Inset A.5
Utah State Senate

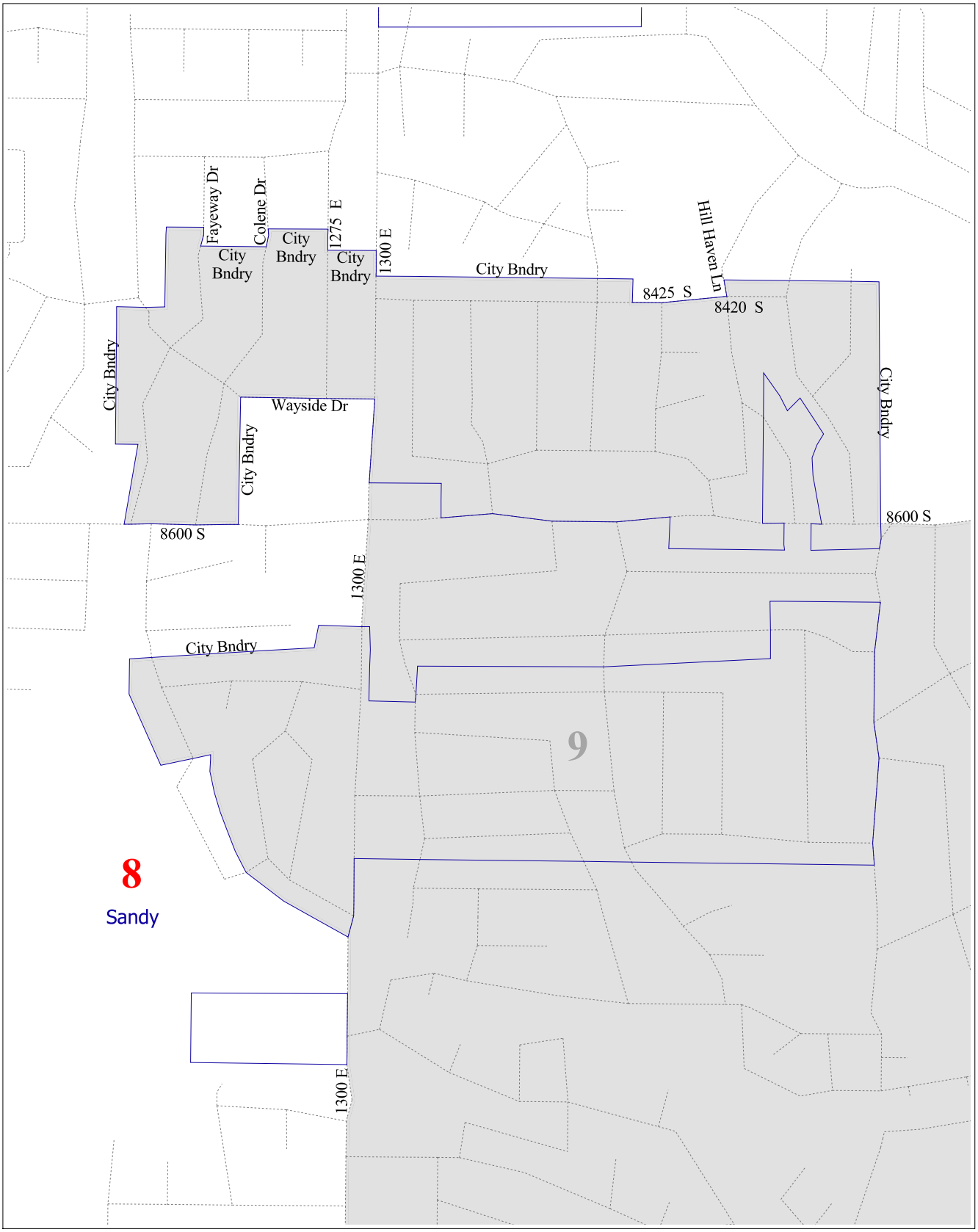

Inset Location

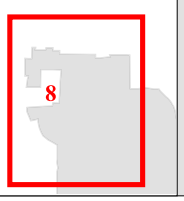

8 District
State Bndry
Counties
Cities
Other Districts
Major Roads
Local Streets
Railroads

District 8
Inset A.6
Utah State Senate

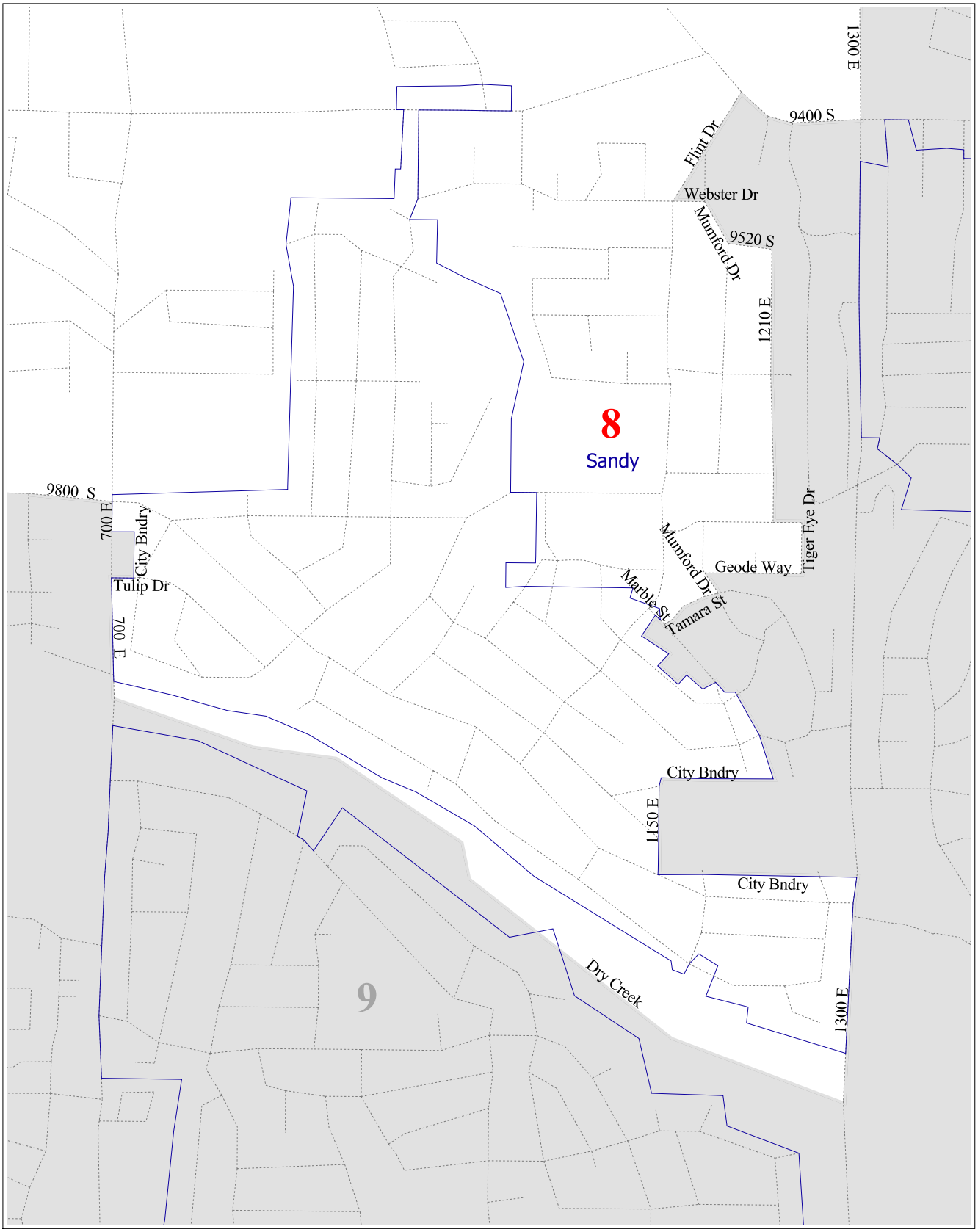

Inset Location



8 District
State Bndry
Counties
Cities
Other Districts
Major Roads
Local Streets
Railroads

District 8
Inset A.7
Utah State Senate

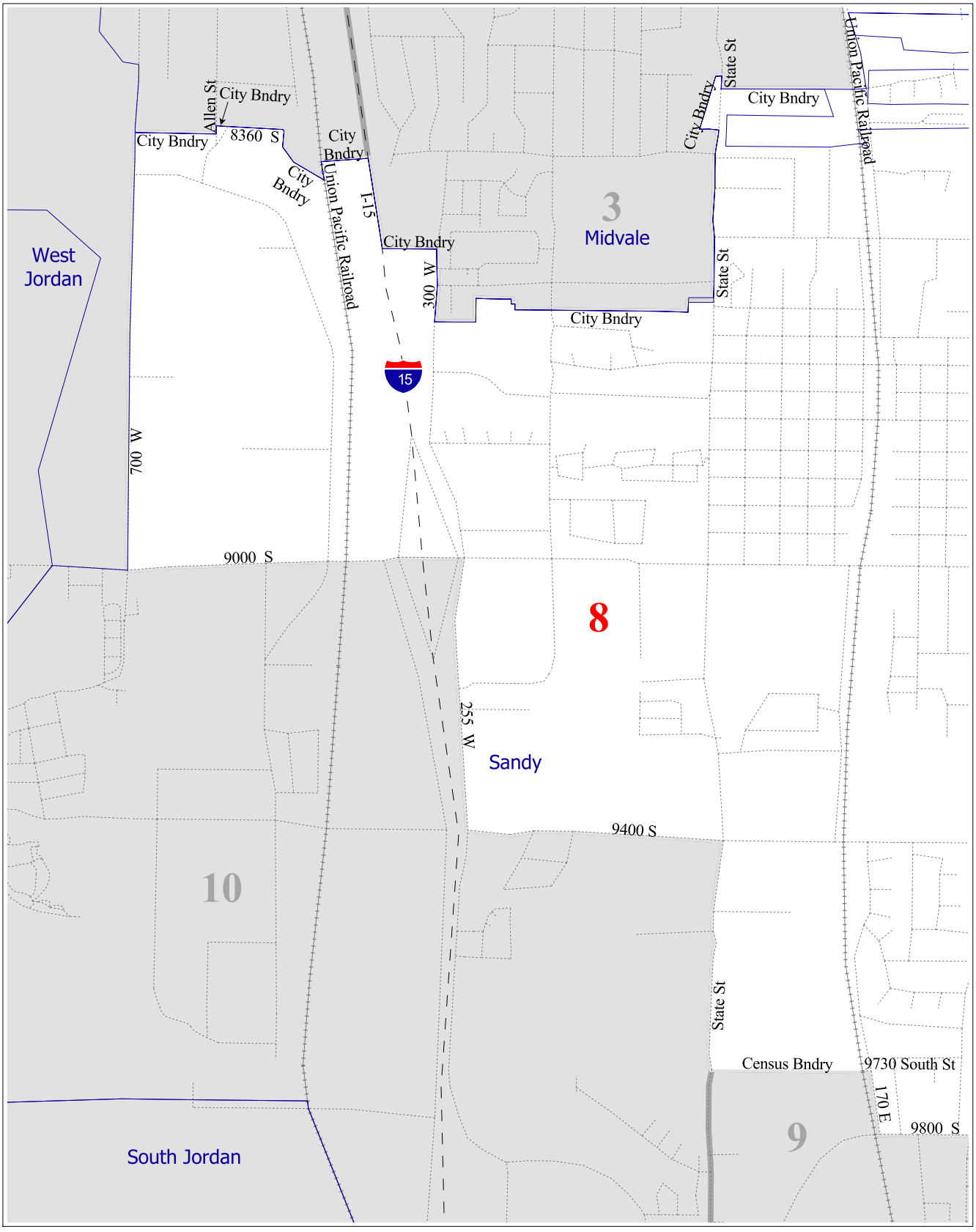

Inset Location

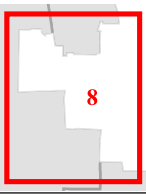

8 District
State Bndry
Counties
Cities
Other Districts
Major Roads
Local Streets
Railroads

District 8
Inset A.8
Utah State Senate

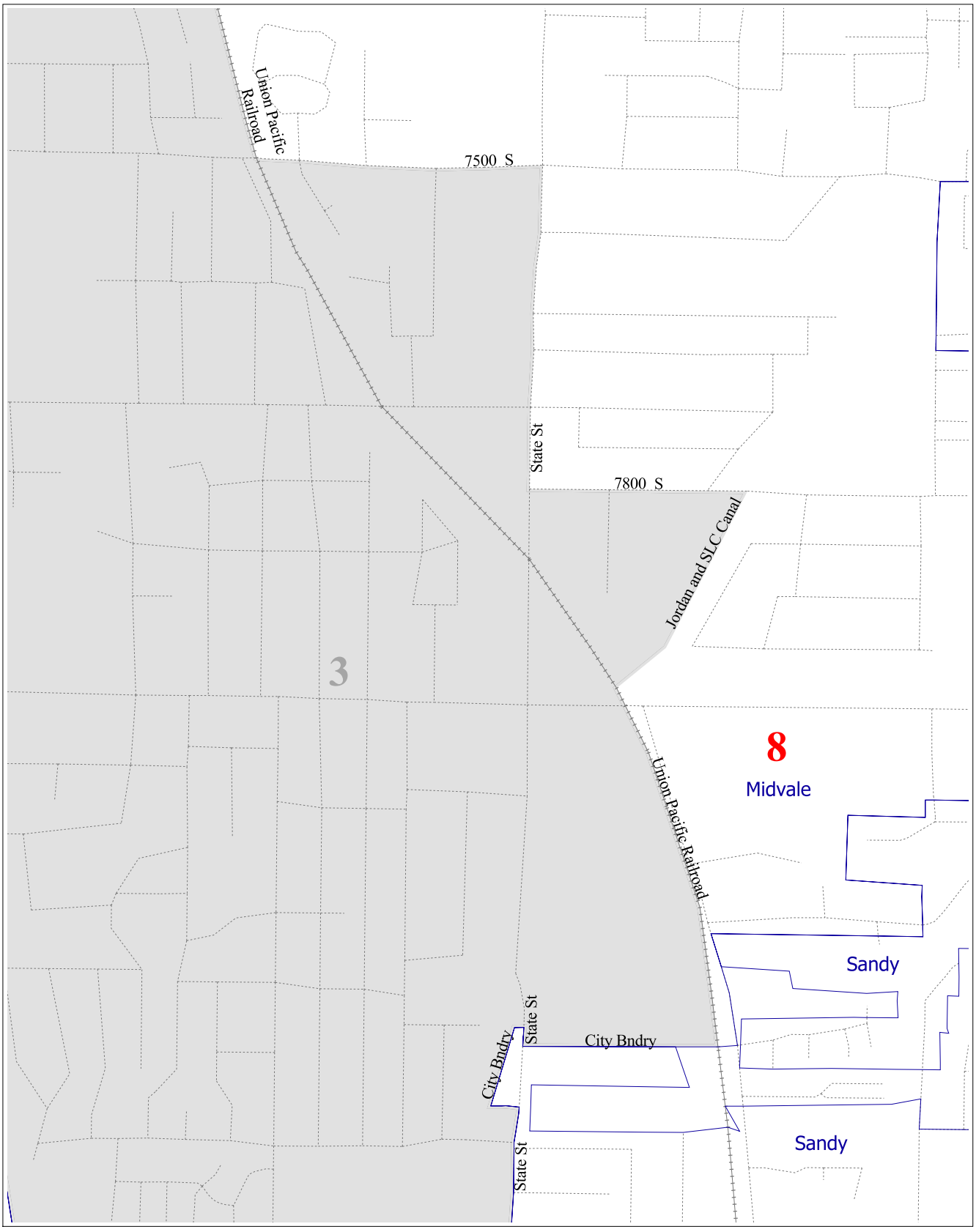

Inset Location

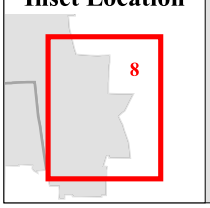

8 District
State Bndry
Counties
Cities
Other Districts
Major Roads
Local Streets
Railroads

District 8
Inset A.9
Utah State Senate

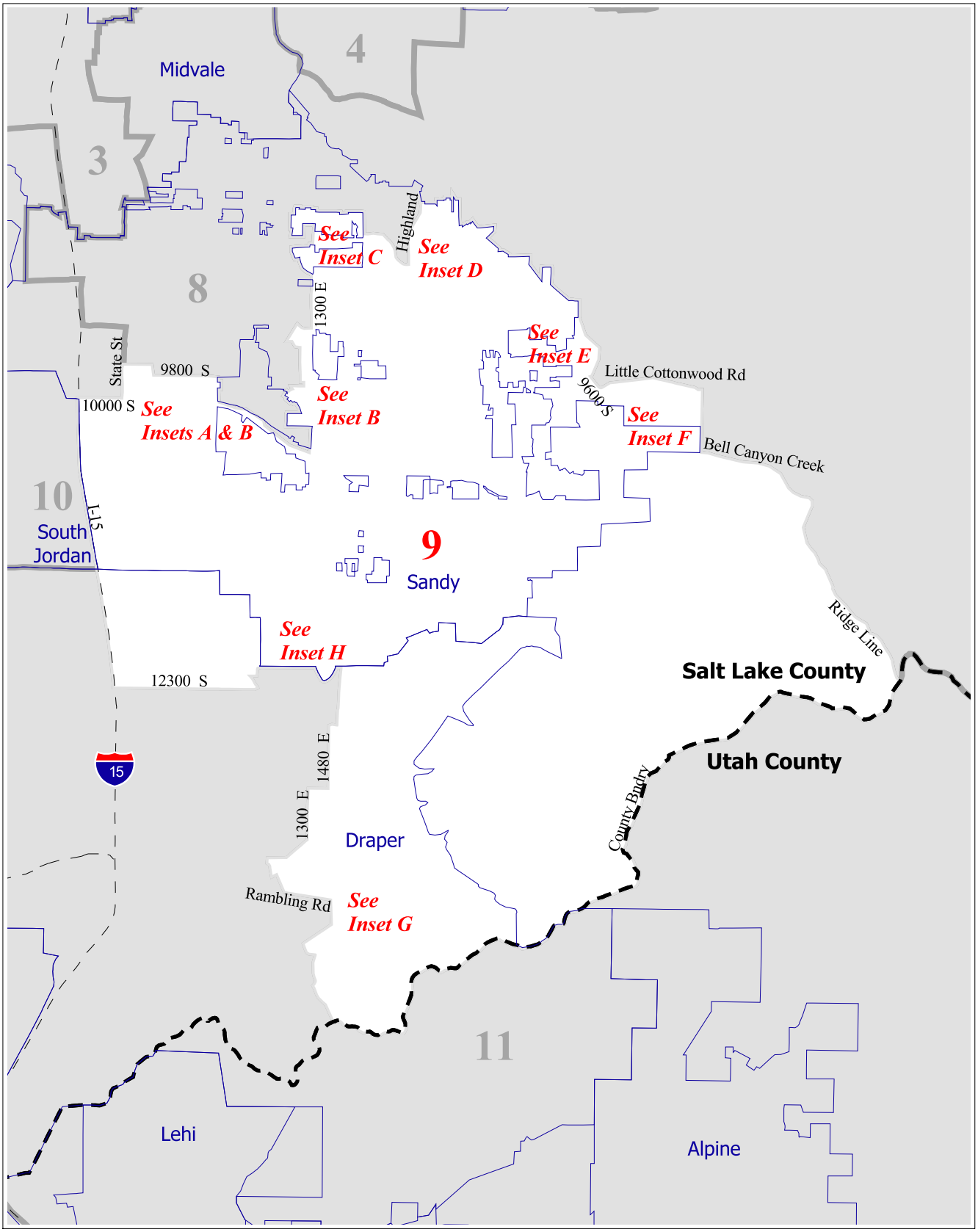
Midvale
4
3
8
See Inset C
See Inset D
Highland
1300 E
See Inset E
Little Cottonwood Rd
9600 S
See Inset F
Bell Canyon Creek
State St
9800 S
10000 S
See Insets A & B
See Inset B
10
South Jordan
I-15
9
Sandy
See Inset H
Ridge Line
12300 S
Salt Lake County
Utah County
County Bndry
15
1480 E
1300 E
Draper
Rambling Rd
See Inset G
11
Lehi
Alpine
District Location
9
District
State Bndry
Counties
Cities
Other Districts
Major Roads
Local Streets
Railroads
District 9
Utah State Senate

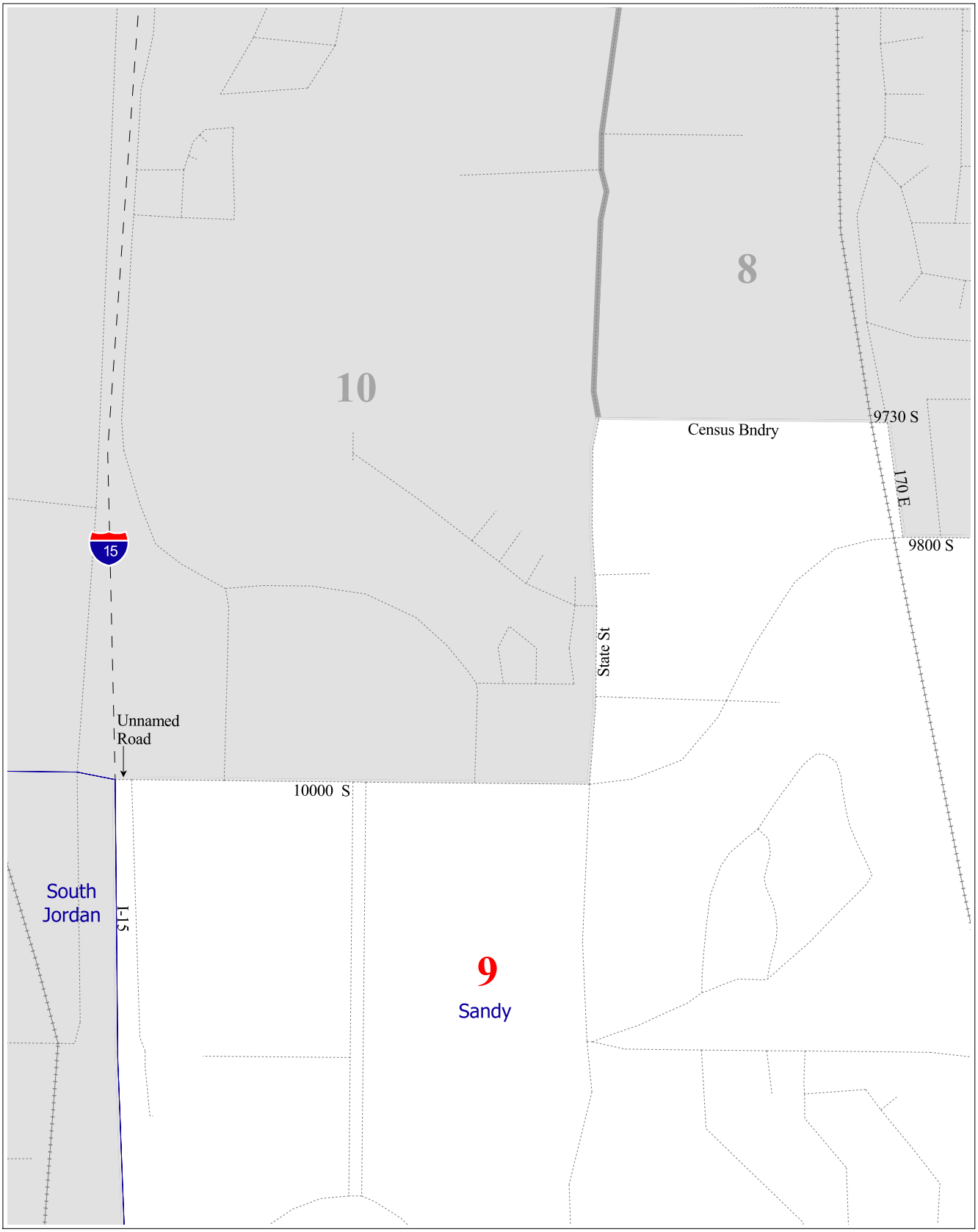

Inset Location

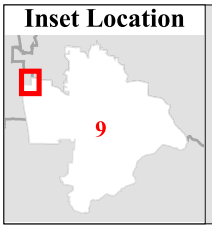

9 District
State Bndry
Counties
Cities
Other Districts
Major Roads
Local Streets
Railroads

District 9
Inset A
Utah State Senate

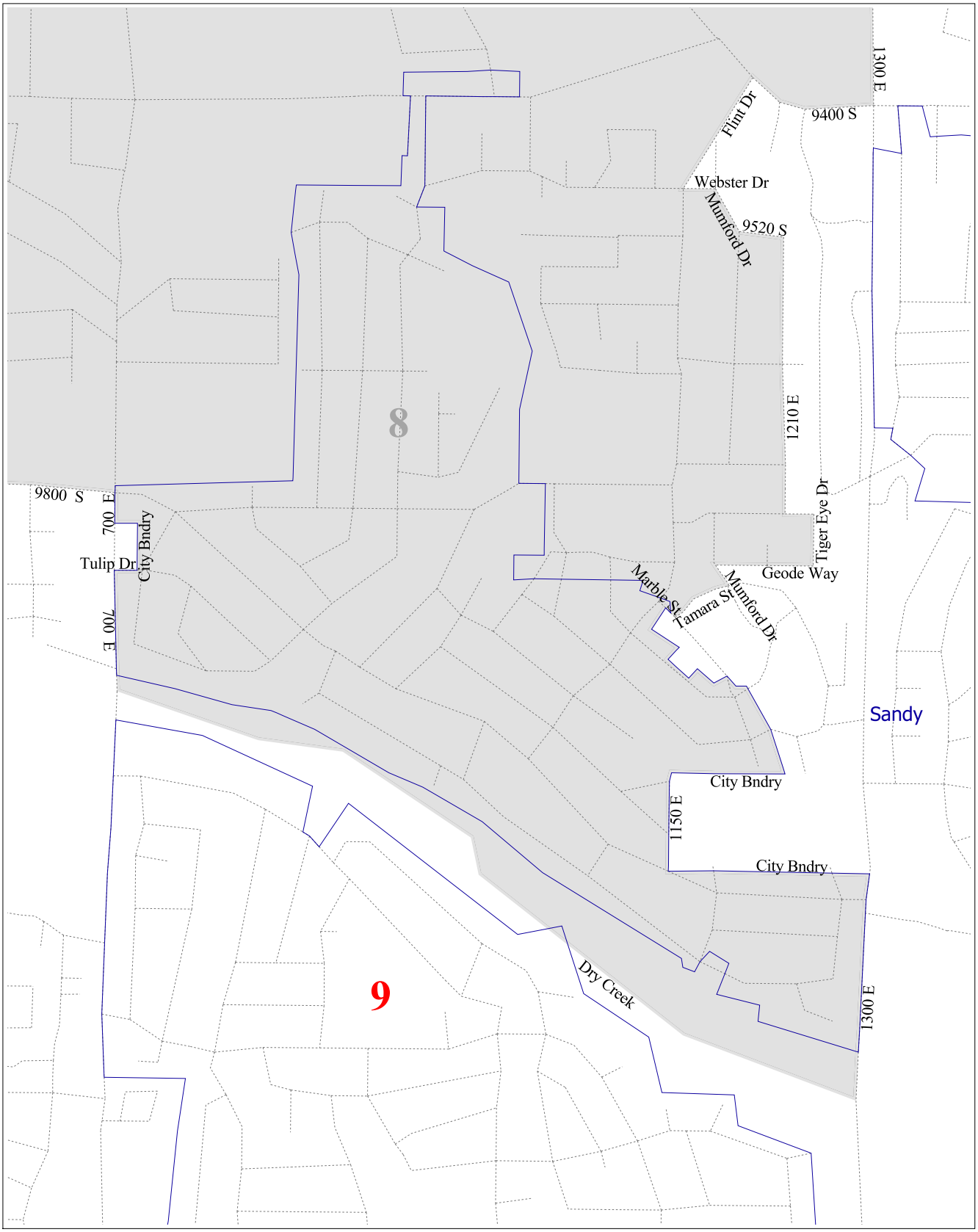

Inset Location

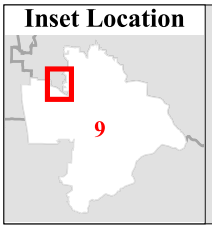

9 District
State Bndry
Counties
Cities
Other Districts
Major Roads
Local Streets
Railroads

District 9
Inset B
Utah State Senate

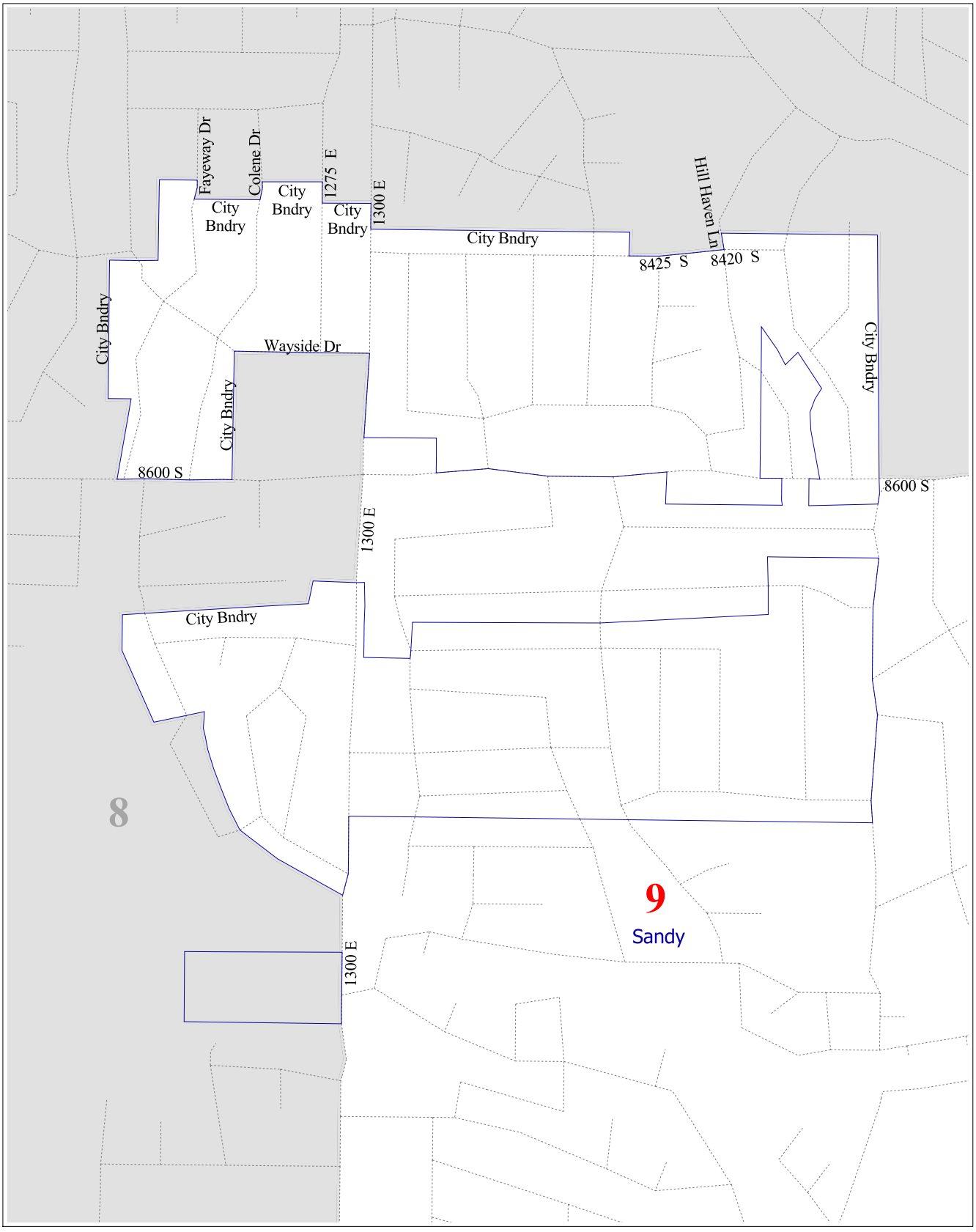

Inset Location

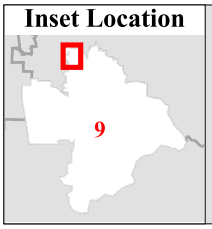

9 District
State Bndry
Counties
Cities
Other Districts
Major Roads
Local Streets
Railroads

District 9
Inset C
Utah State Senate

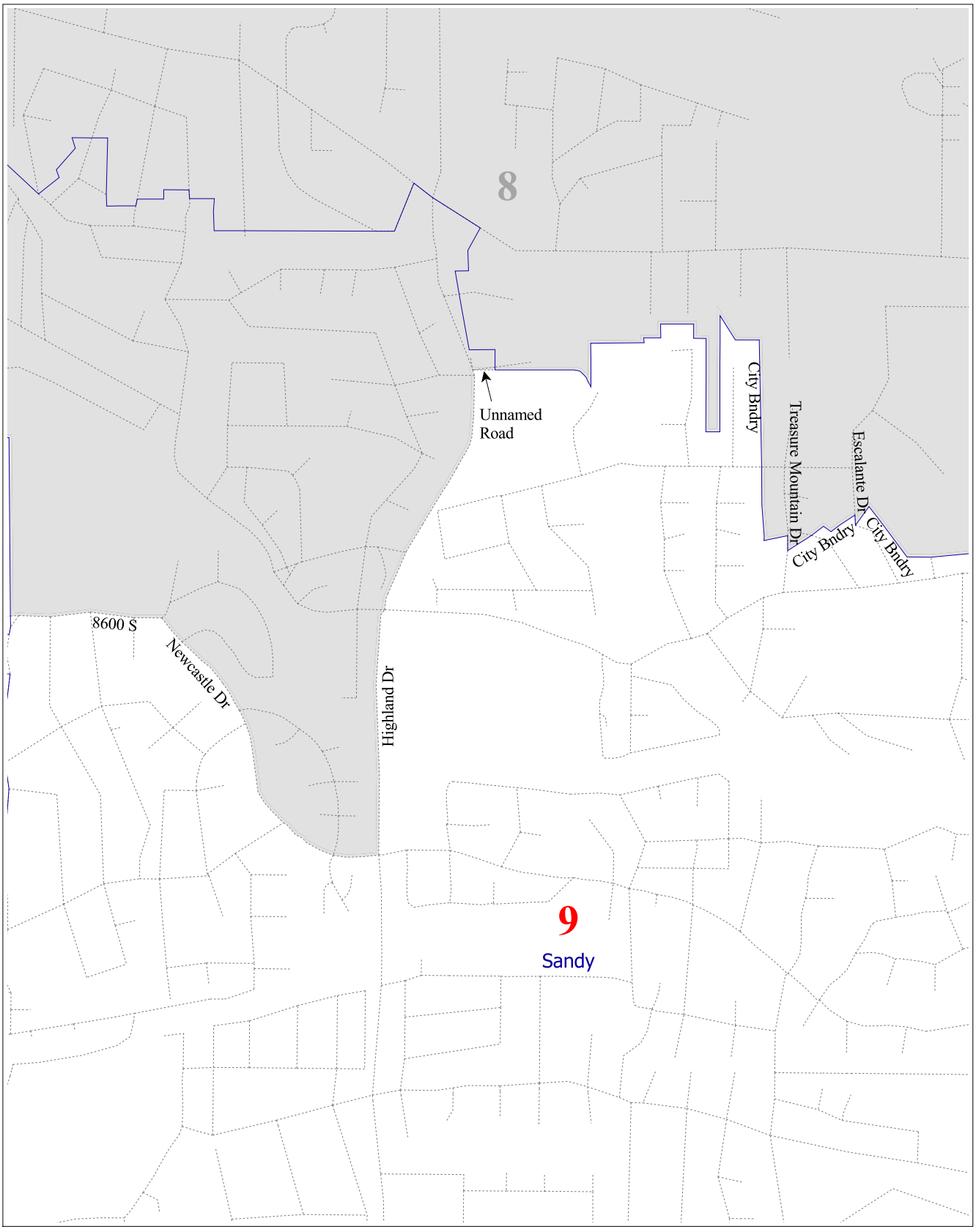

Inset Location

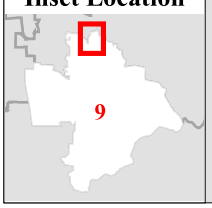

9 District
State Bndry
Counties
Cities
Other Districts
Major Roads
Local Streets
Railroads

District 9
Inset D
Utah State Senate

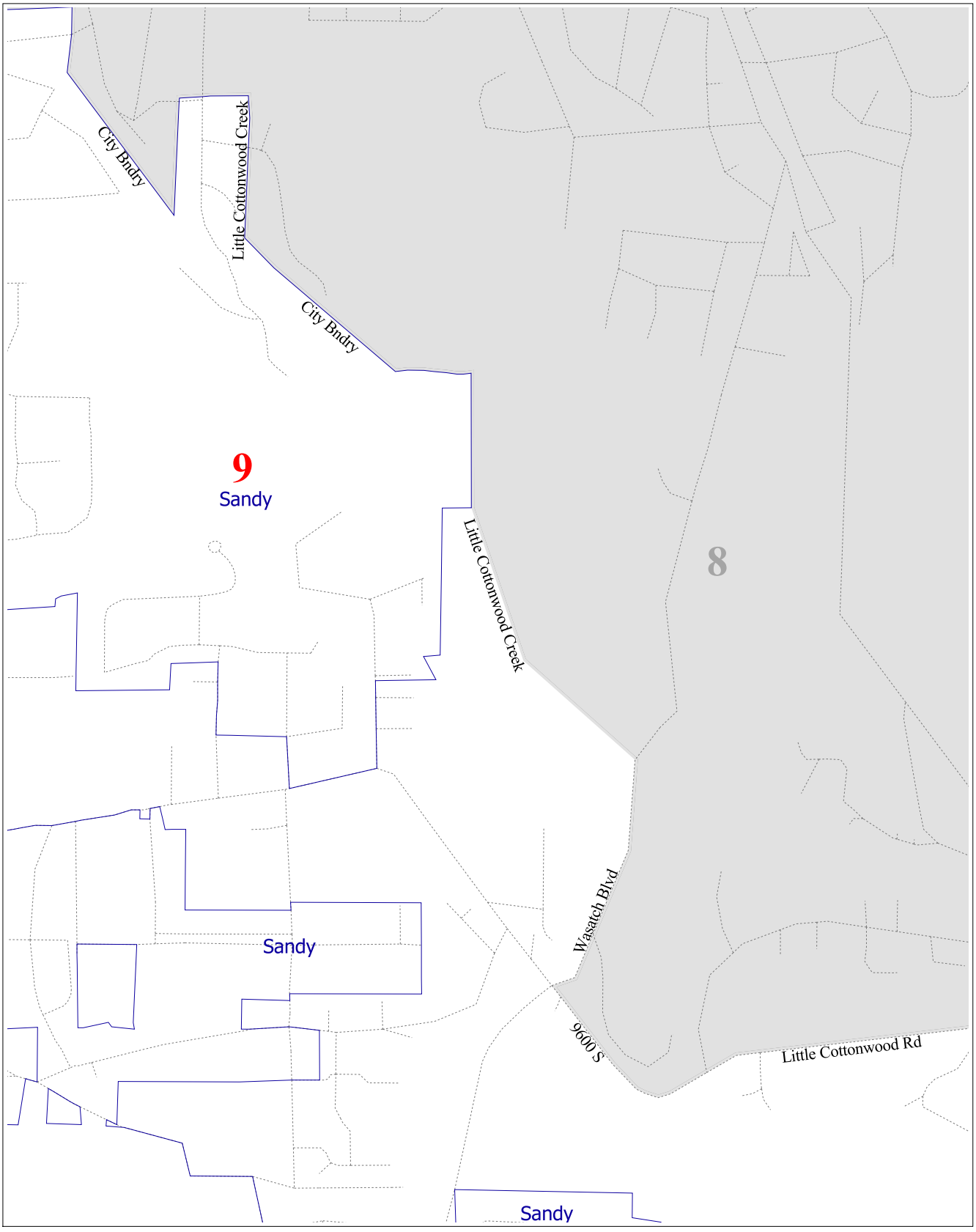

Inset Location

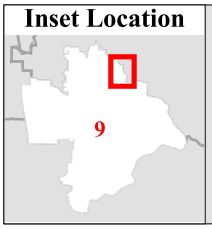

9 District
State Bndry
Counties
Cities
Other Districts
Major Roads
Local Streets
Railroads

District 9
Inset E
Utah State Senate



Inset Location

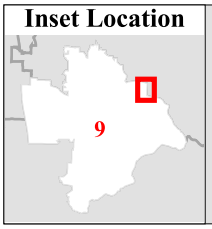

9 District
State Bndry
Counties
Cities
Other Districts
Major Roads
Local Streets
Railroads

District 9
Inset F
Utah State Senate

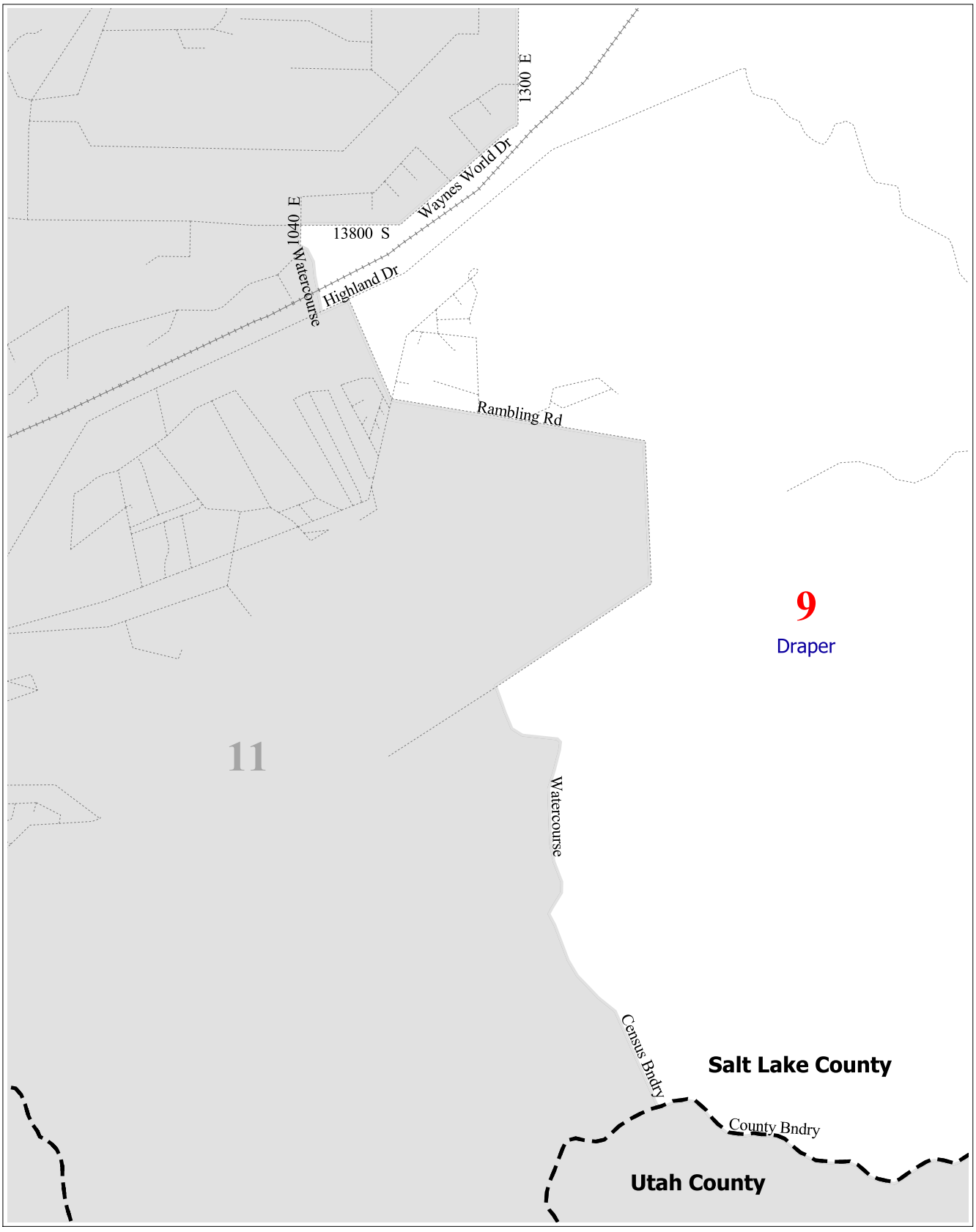

Inset Location

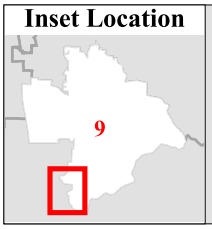

9 District
State Bndry
Counties
Cities
Other Districts
Major Roads
Local Streets
Railroads

District 9
Inset G
Utah State Senate

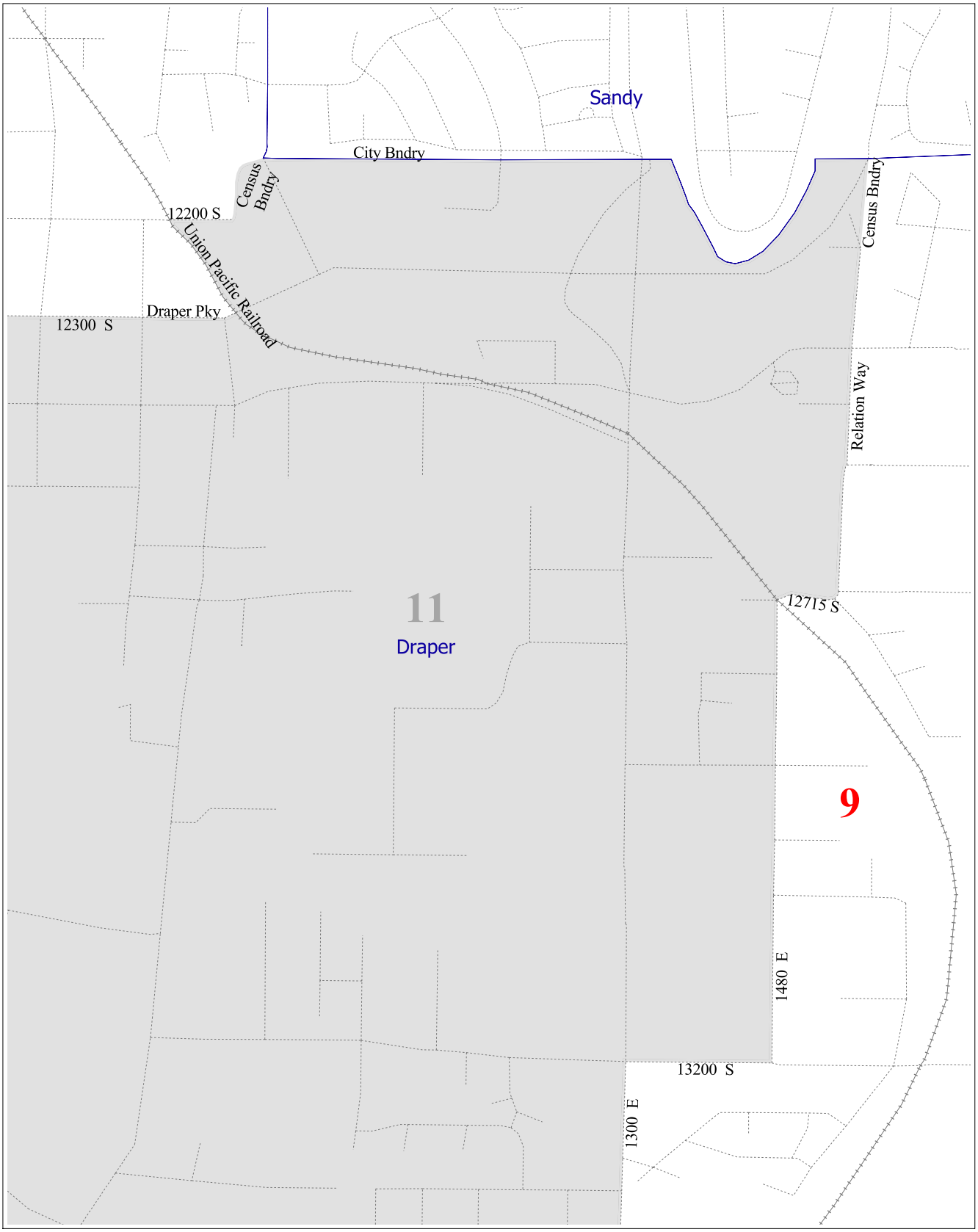

Inset Location

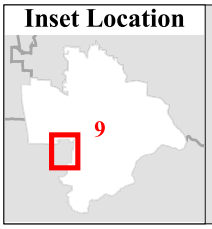

9 District
State Bndry
Counties
Cities
Other Districts
Major Roads
Local Streets
Railroads

District 9
Inset H
Utah State Senate

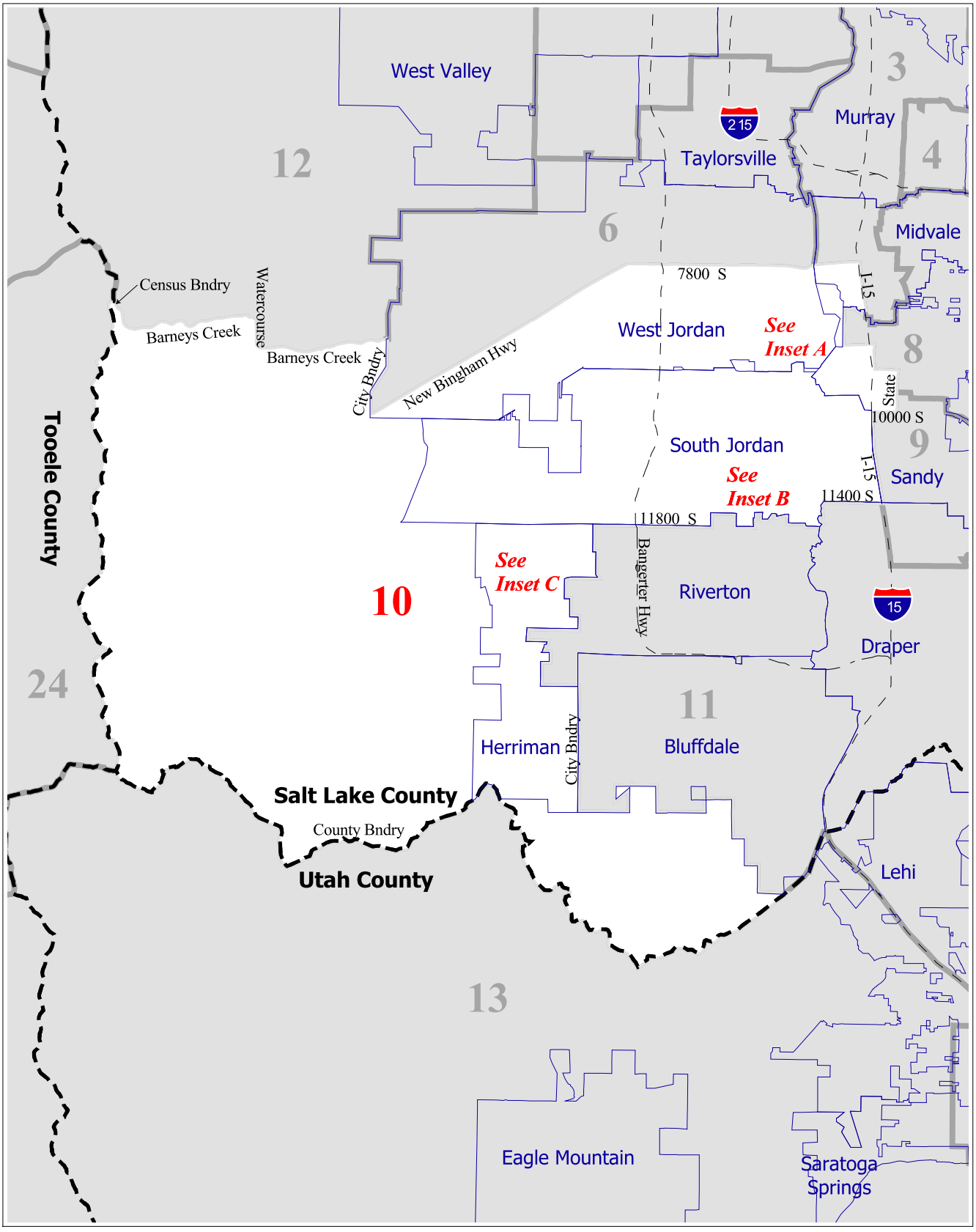

District Location

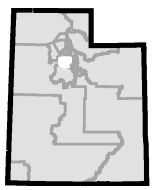

10 District
State Bndry
Counties
Cities
Other Districts
Major Roads
Local Streets
Railroads

District 10
Utah State Senate

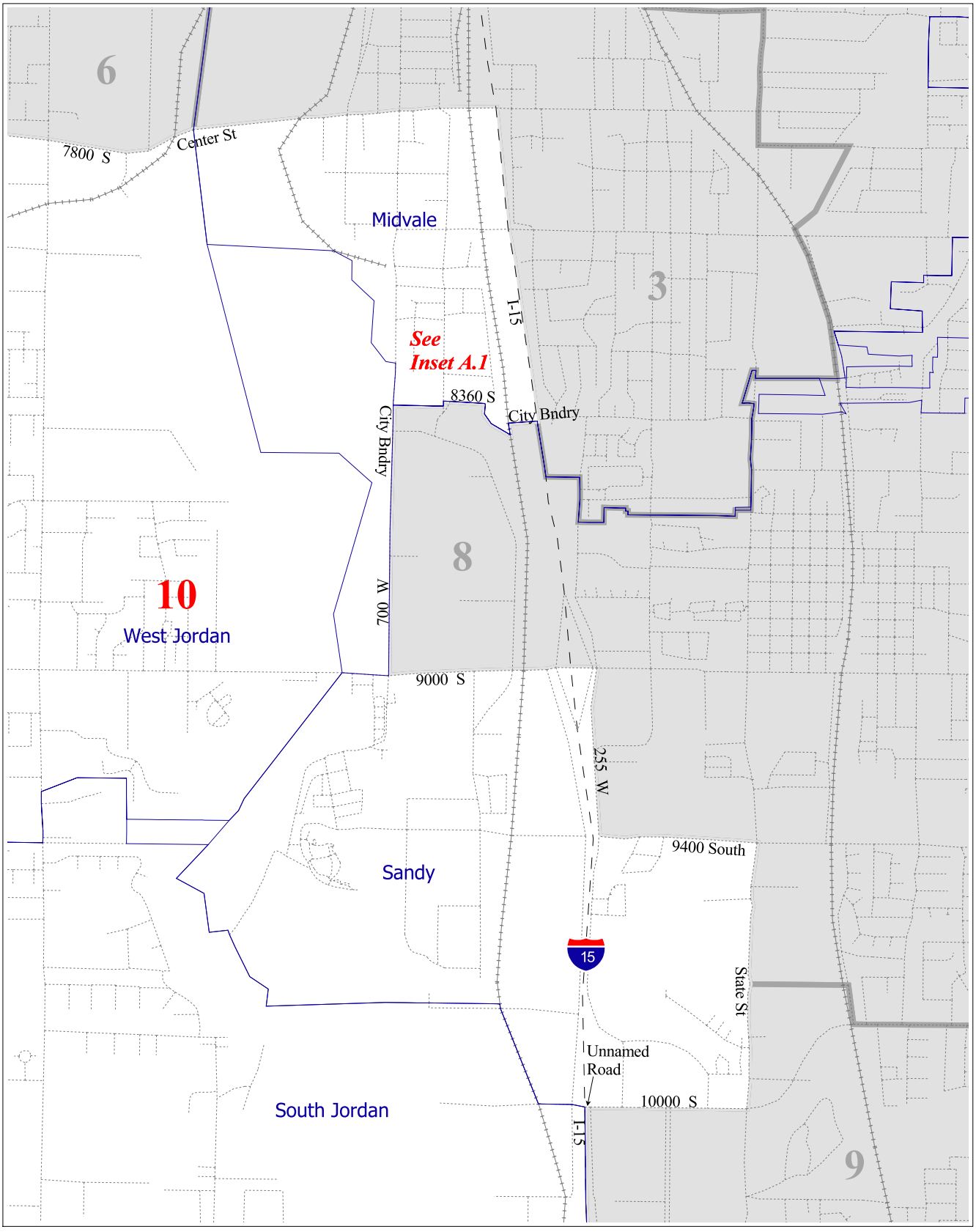

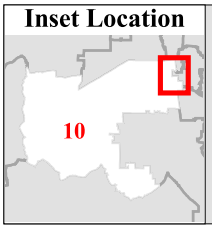

10 District
State Bndry
Counties
Cities
Other Districts
Major Roads
Local Streets
Railroads

District 10
Inset A
Utah State Senate

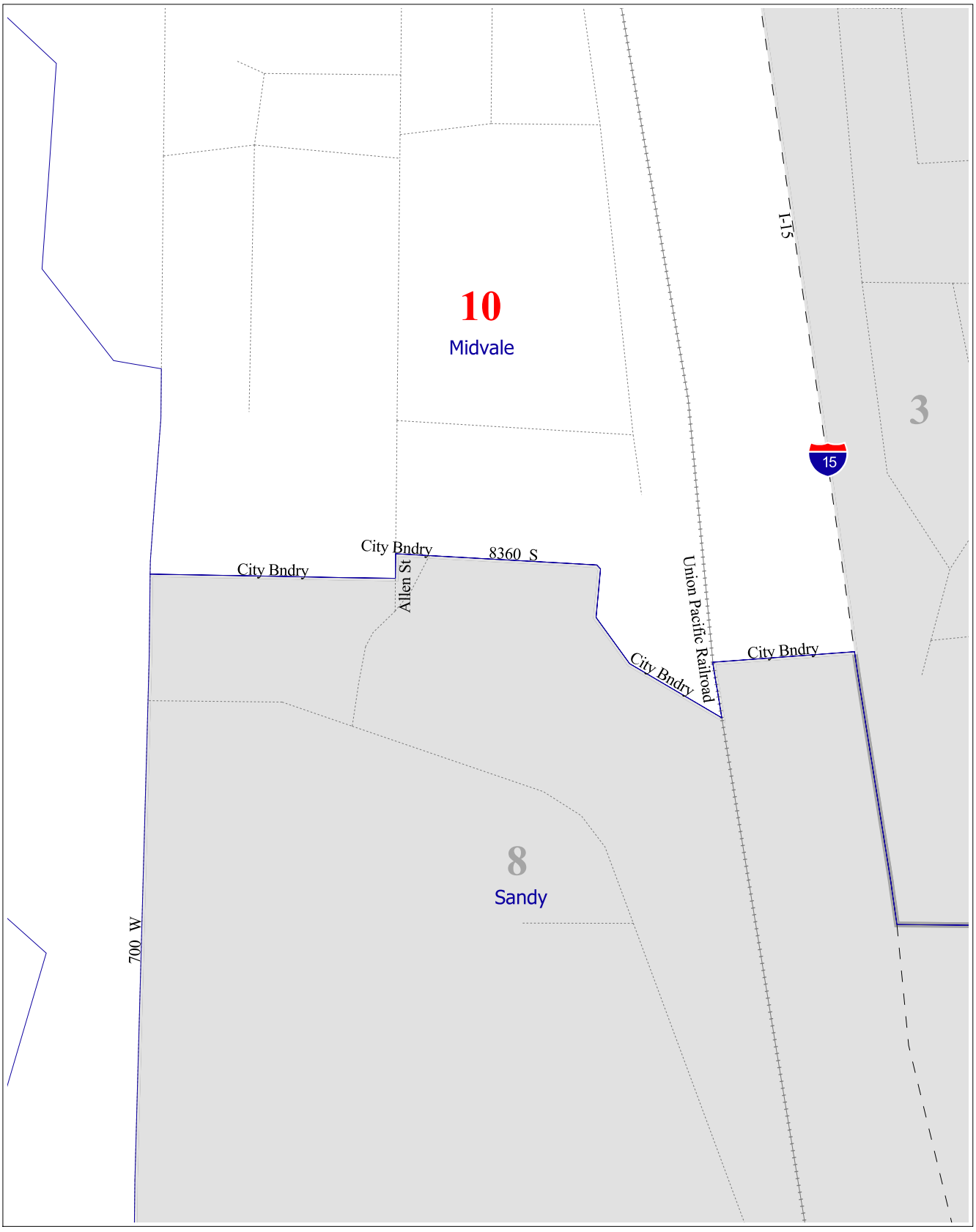

Inset Location

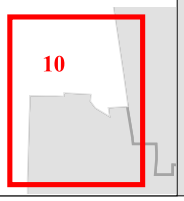

10 District
State Bndry
Counties
Cities
Other Districts
Major Roads
Local Streets
Railroads

District 10
Inset A.1
Utah State Senate

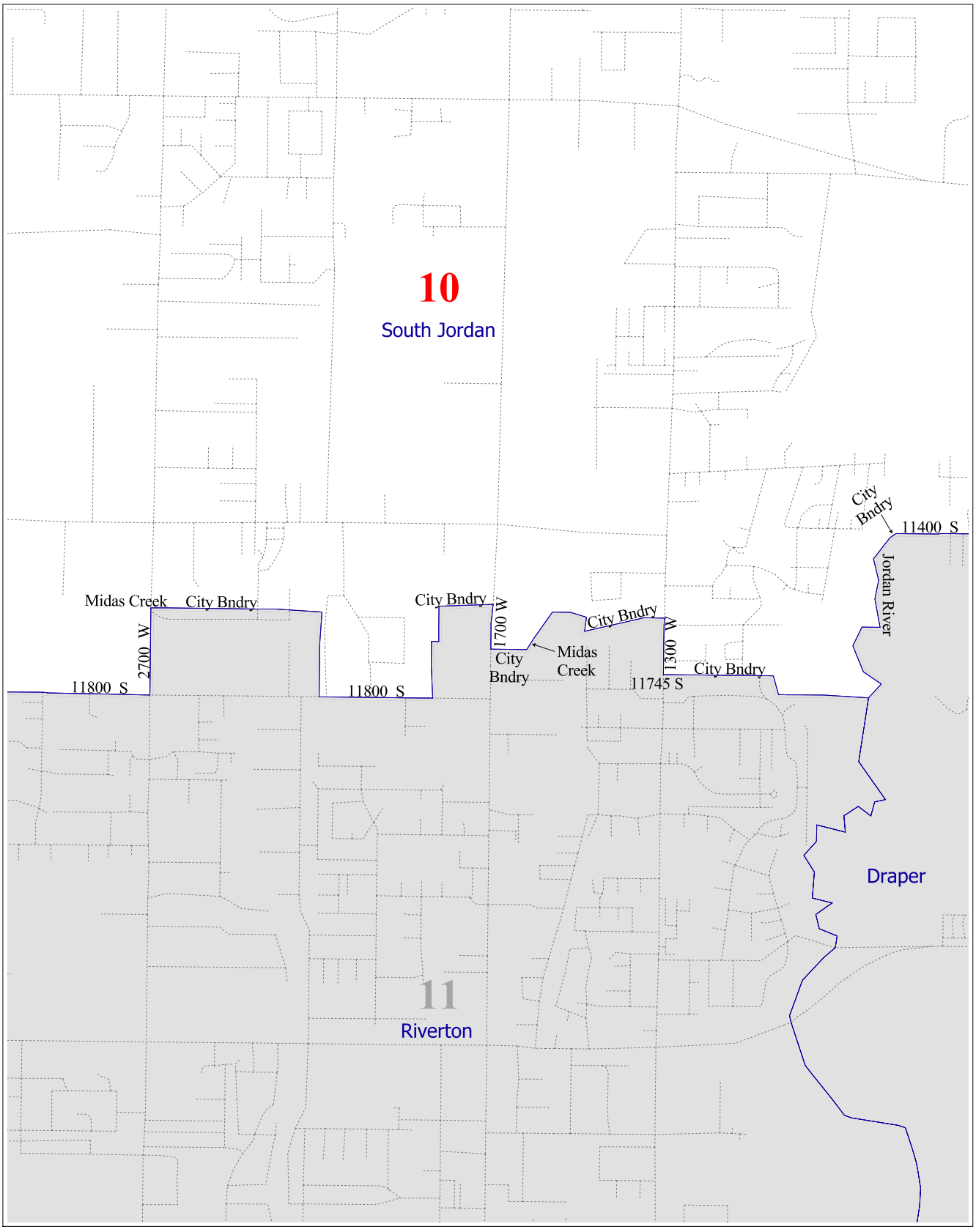

Inset Location

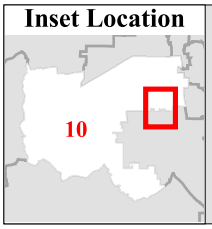

10 District
State Bndry
Counties
Cities
Other Districts
Major Roads
Local Streets
Railroads

District 10
Inset B
Utah State Senate

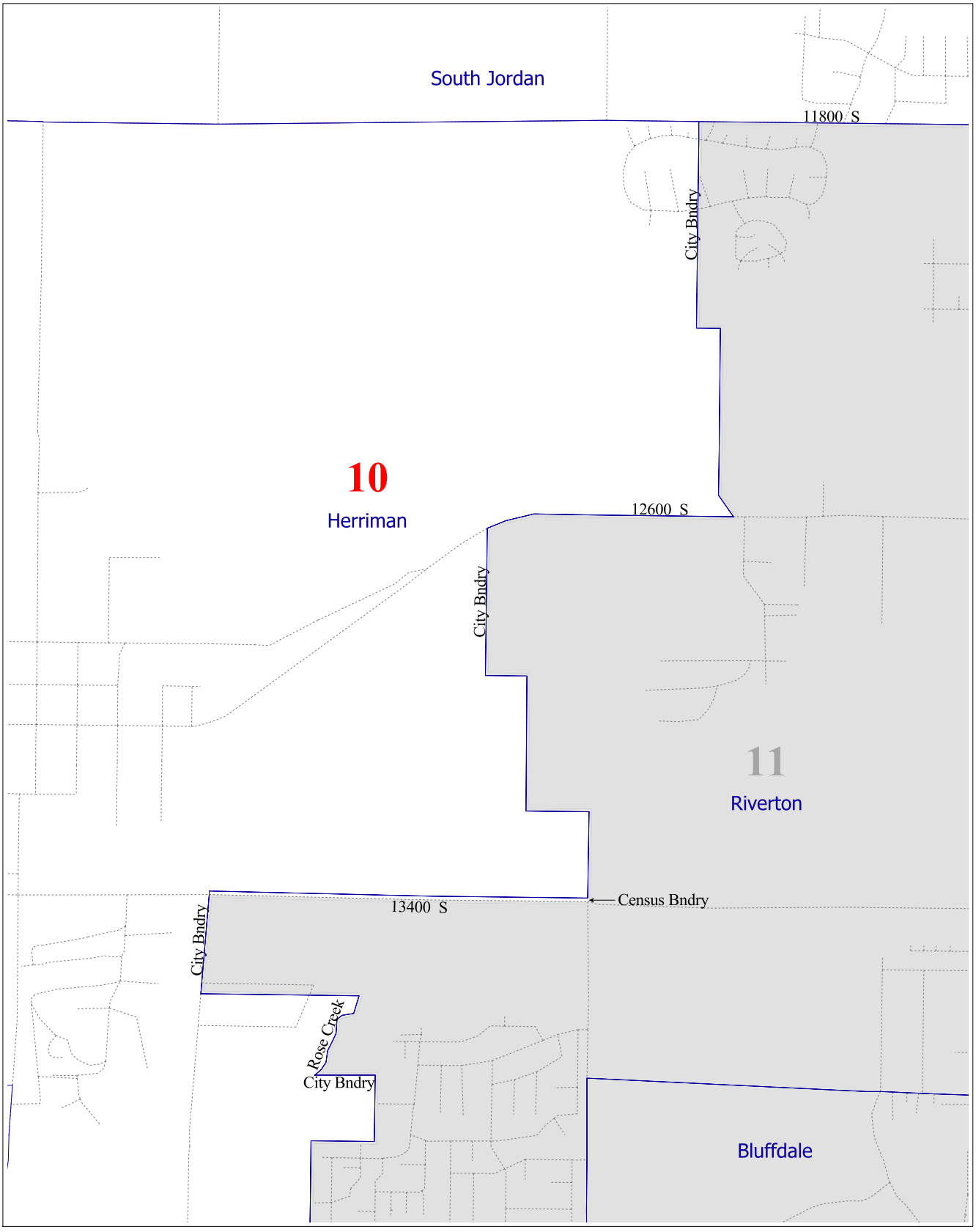

Inset Location

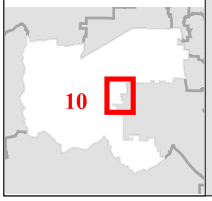

10 District
State Bndry
Counties
Cities
Other Districts
Major Roads
Local Streets
Railroads

District 10
Inset C
Utah State Senate

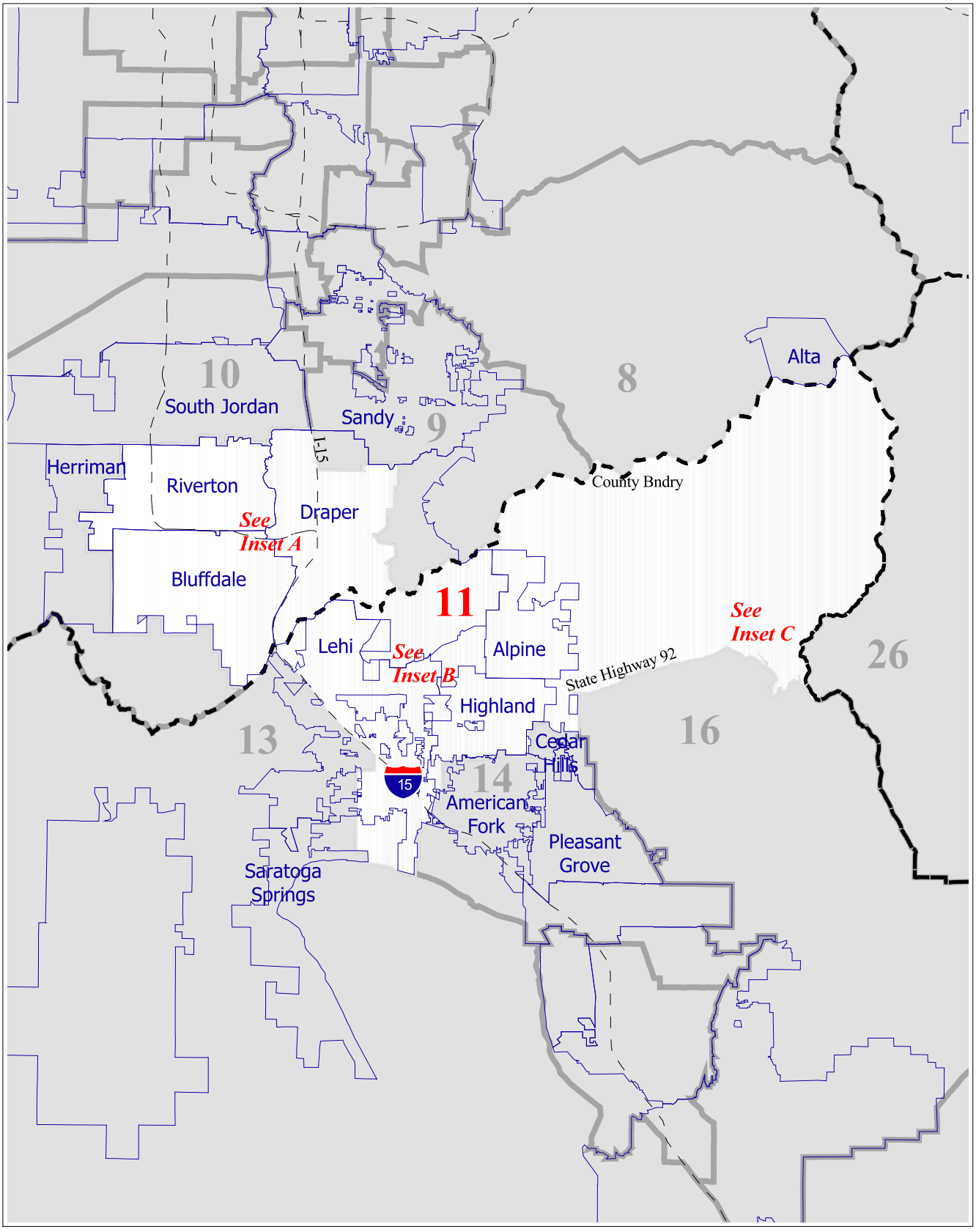

District Location

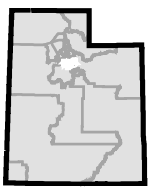

11 District
State Bndry
Counties
Cities
Other Districts
Major Roads
Local Streets
Railroads

District 11
Utah State Senate

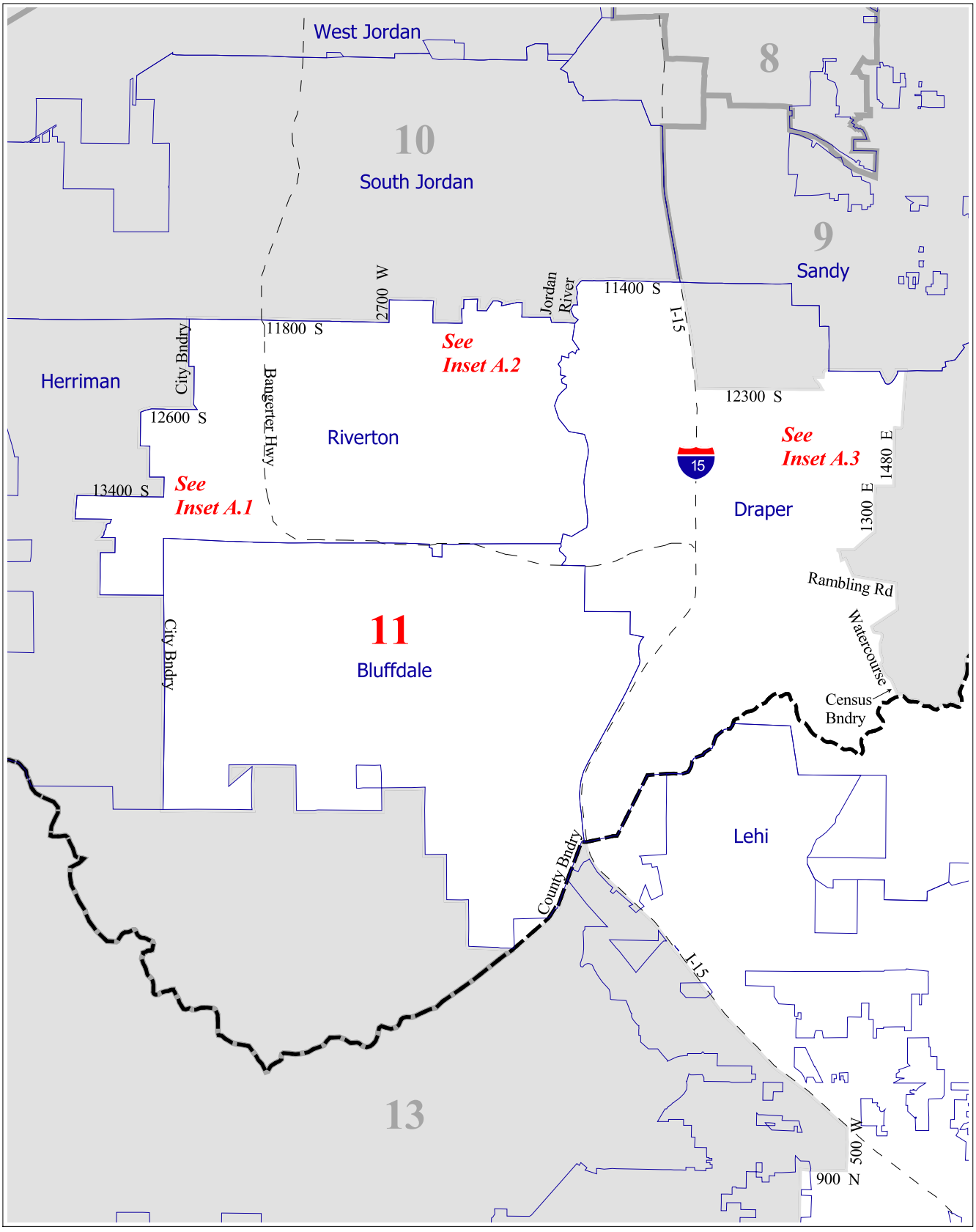

Inset Location

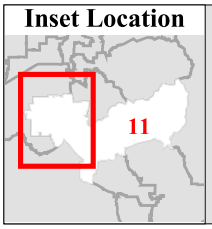

11 District
State Bndry
Counties
Cities
Other Districts
Major Roads
Local Streets
Railroads

District 11
Inset A
Utah State Senate

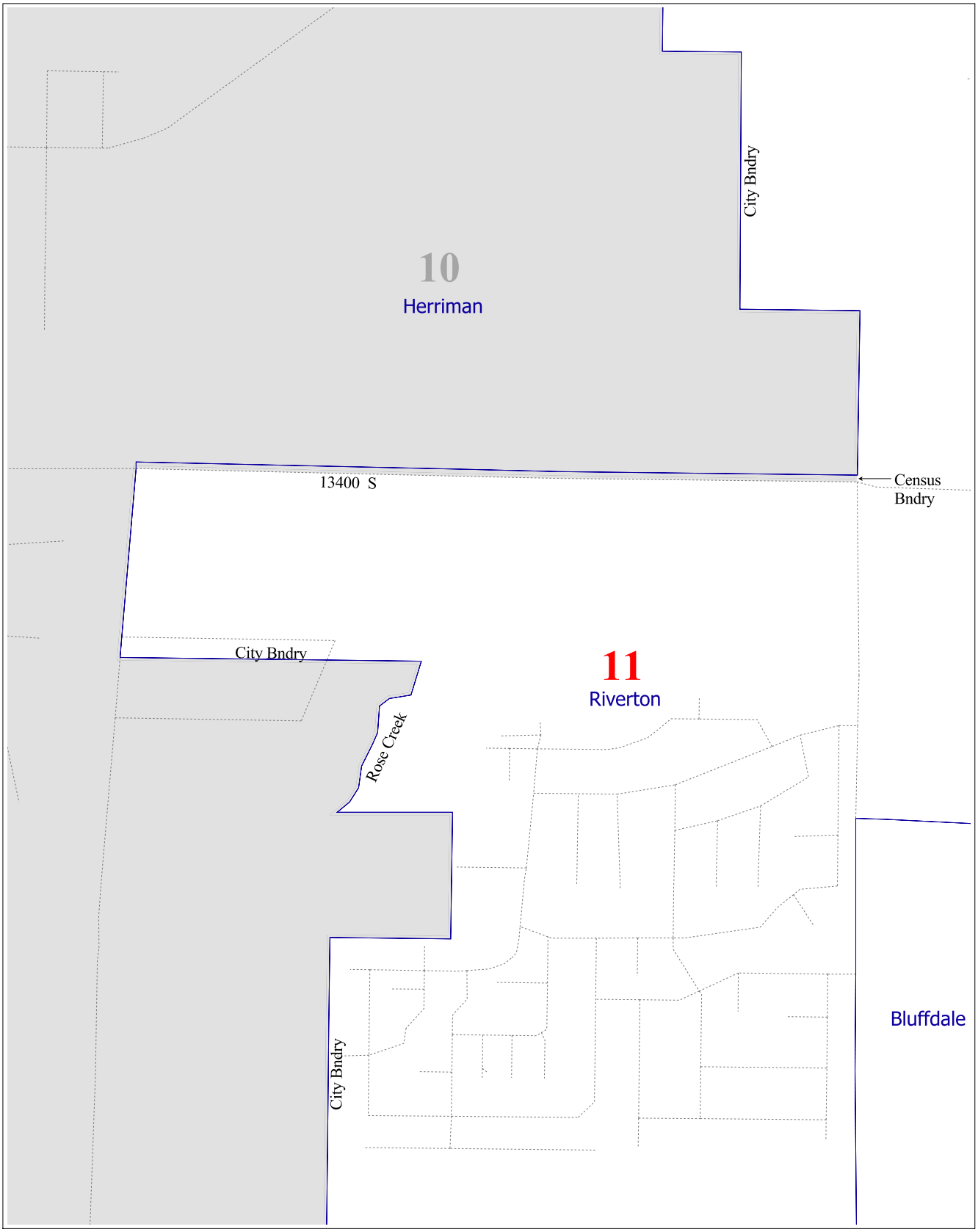

Inset Location

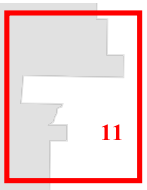

11 District
State Bndry
Counties
Cities
Other Districts
Major Roads
Local Streets
Railroads

District 11
Inset A.1
Utah State Senate

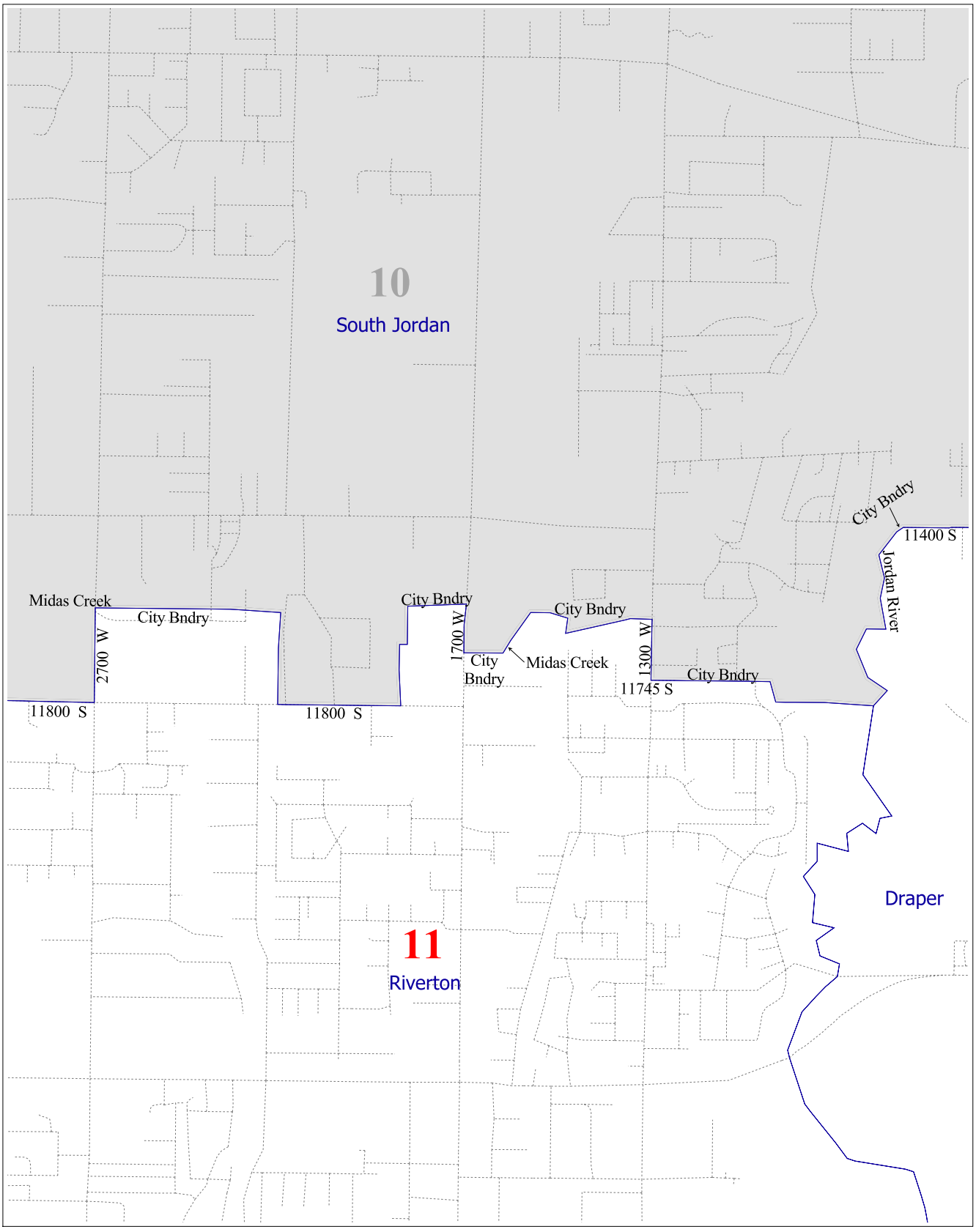

Inset Location

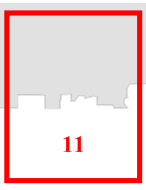

11 District
State Bndry
Counties
Cities
Other Districts
Major Roads
Local Streets
Railroads

District 11
Inset A.2
Utah State Senate

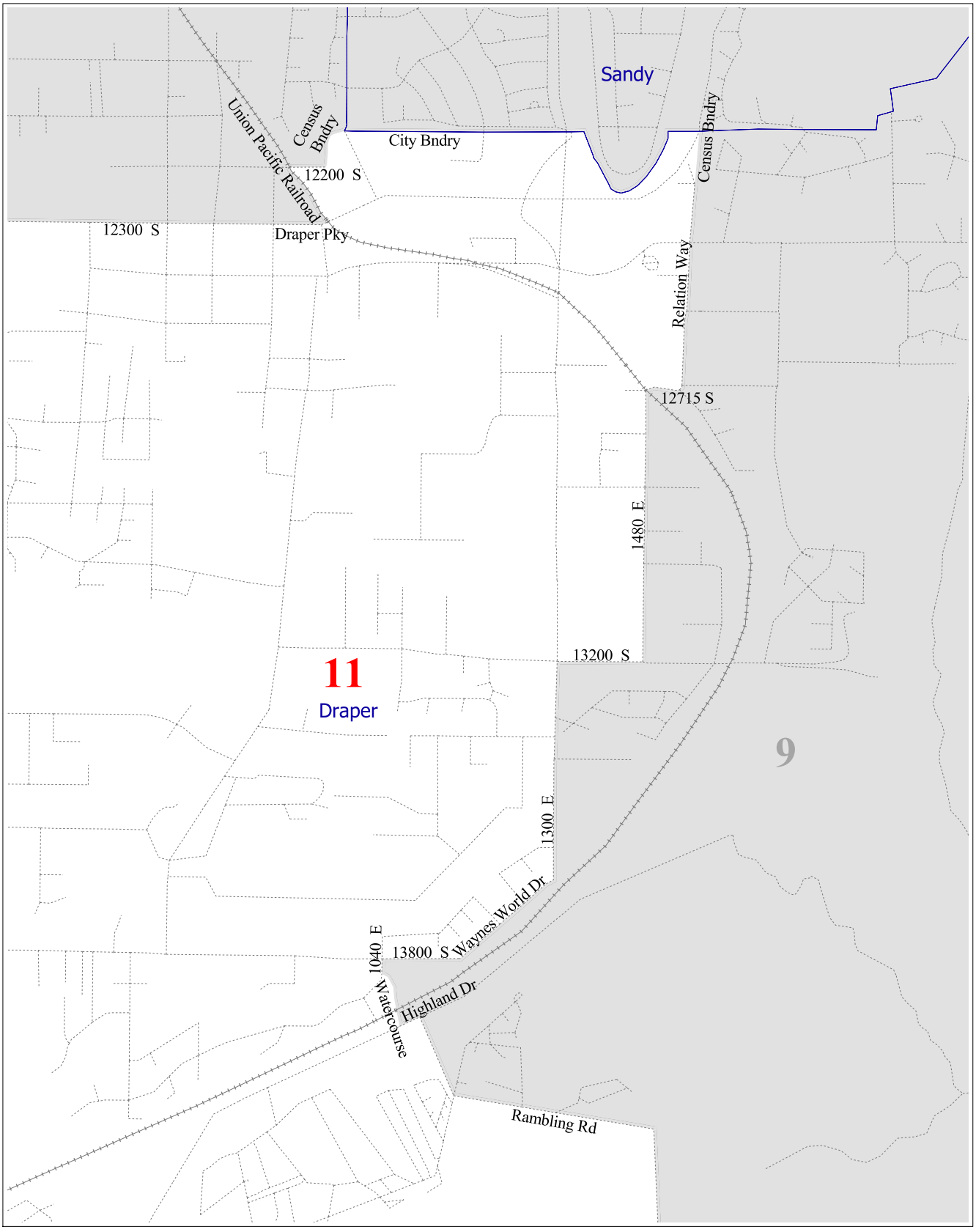

Inset Location

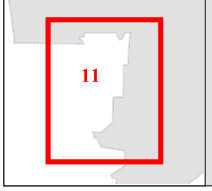

11 District
State Bndry
Counties
Cities
Other Districts
Major Roads
Local Streets
Railroads

District 11
Inset A.3
Utah State Senate

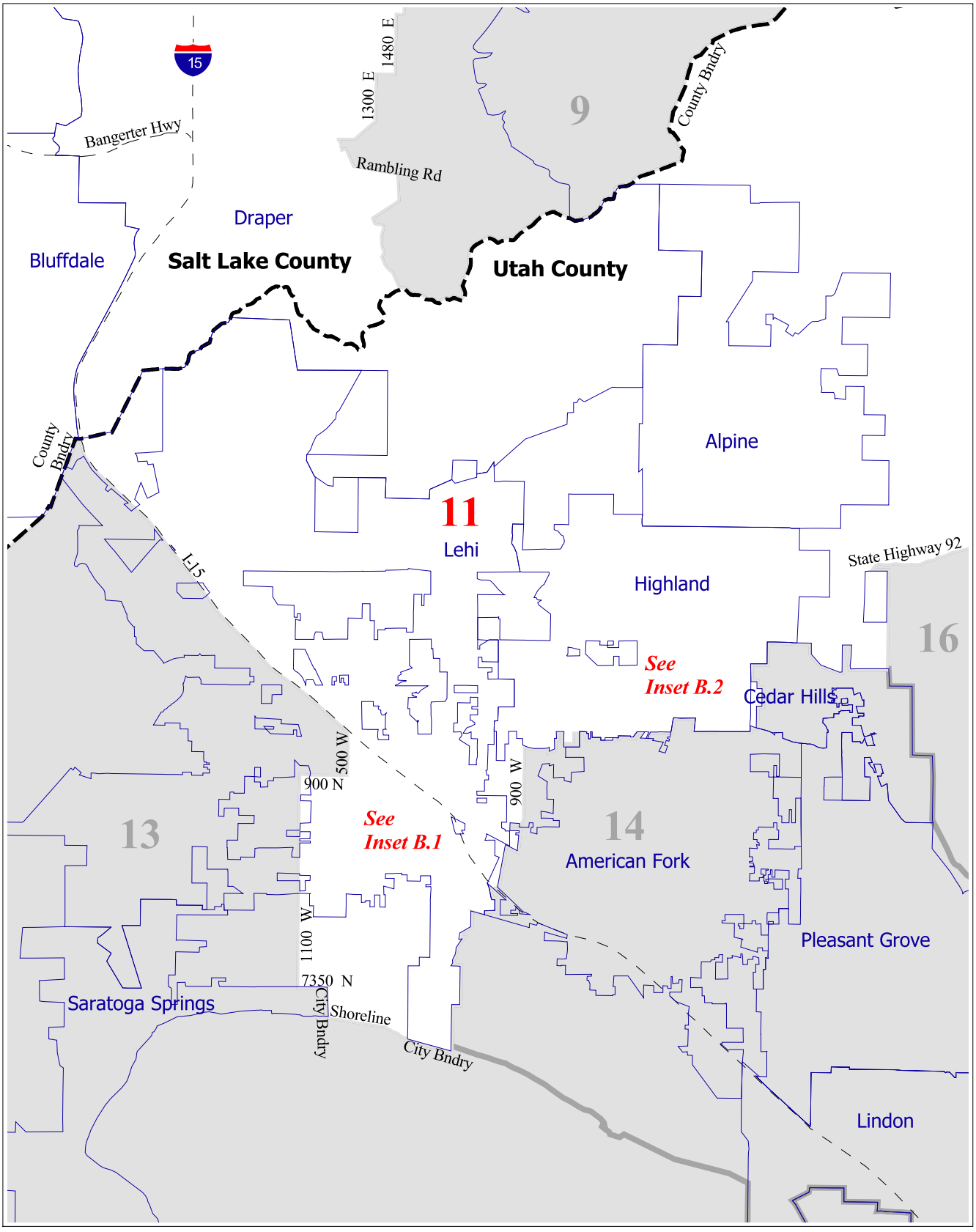

Inset Location

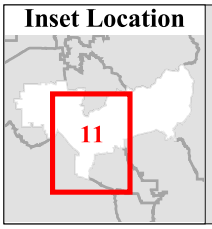

11 District
State Bndry
Counties
Cities
Other Districts
Major Roads
Local Streets
Railroads

District 11
Inset B
Utah State Senate

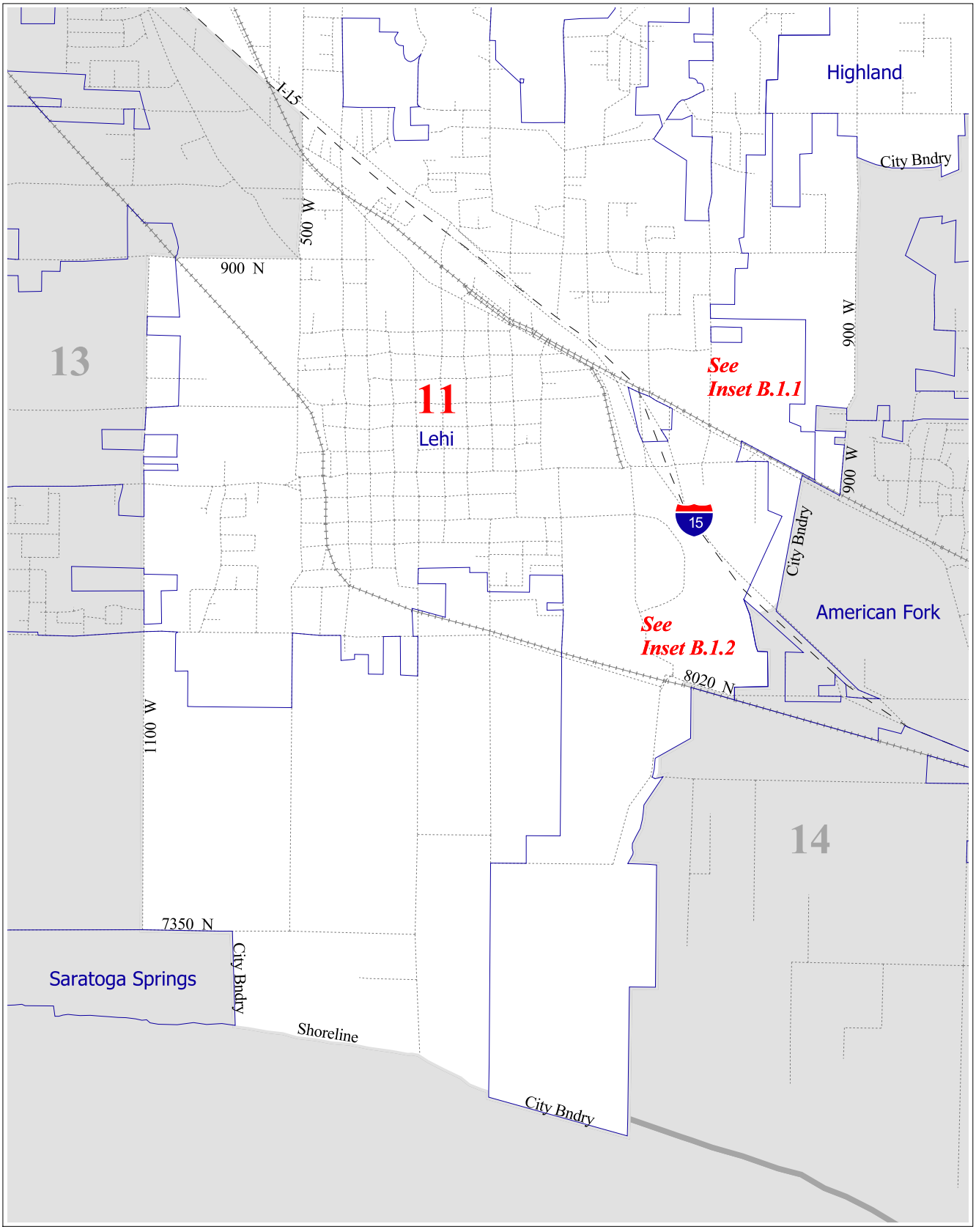

Inset Location



11 District
State Bndry
Counties
Cities
Other Districts
Major Roads
Local Streets
Railroads

District 11
Inset B.1
Utah State Senate

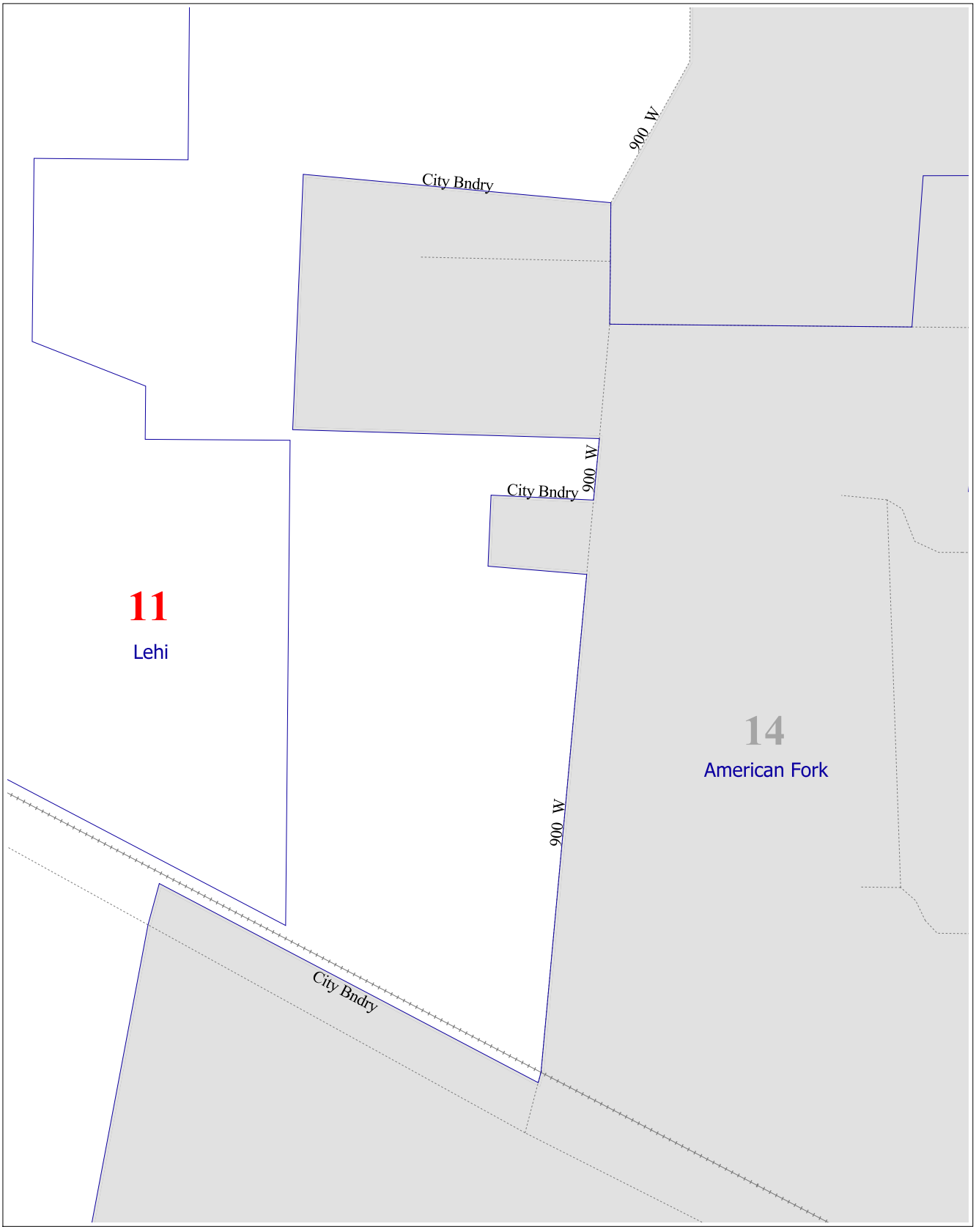

Inset Location

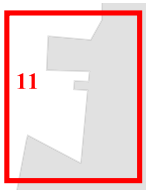

11 District
State Bndry
Counties
Cities
Other Districts
Major Roads
Local Streets
Railroads

District 11
Inset B.1.1
Utah State Senate

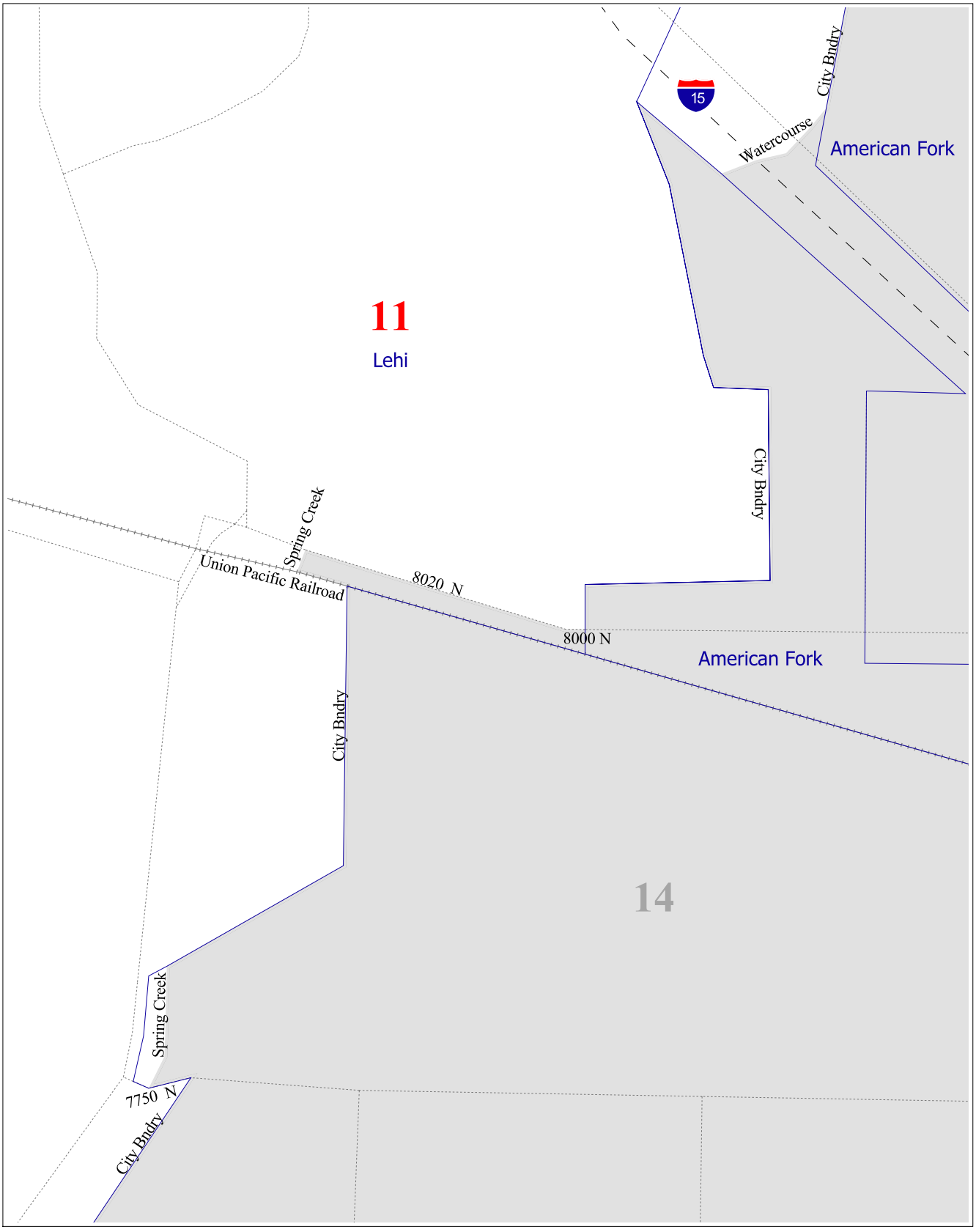

Inset Location

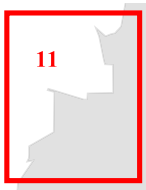

11 District
State Bndry
Counties
Cities
Other Districts
Major Roads
Local Streets
Railroads

District 11
Inset B.1.2
Utah State Senate

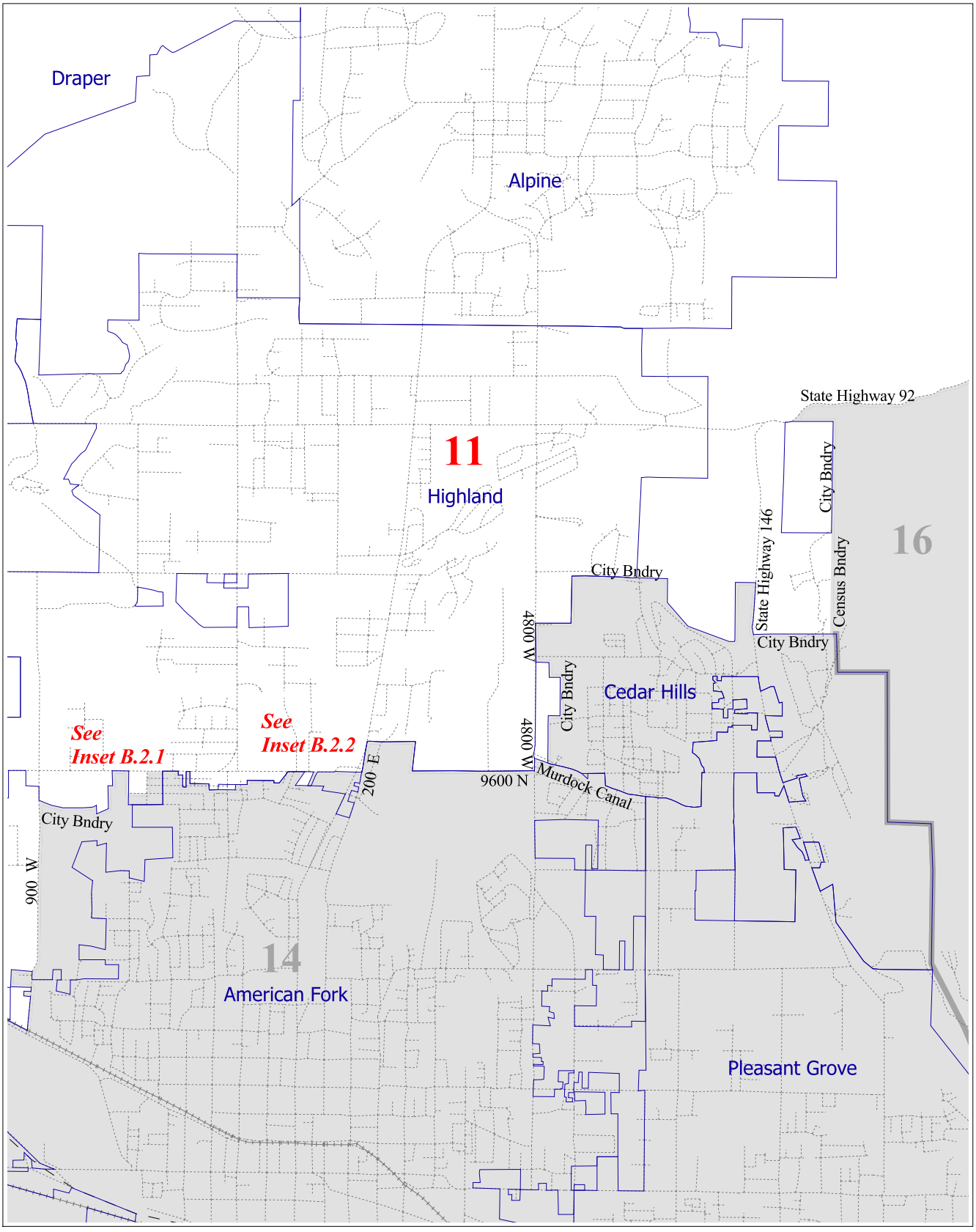

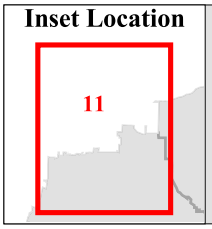

11 District
State Bndry
Counties
Cities
Other Districts
Major Roads
Local Streets
Railroads

District 11
Inset B.2
Utah State Senate

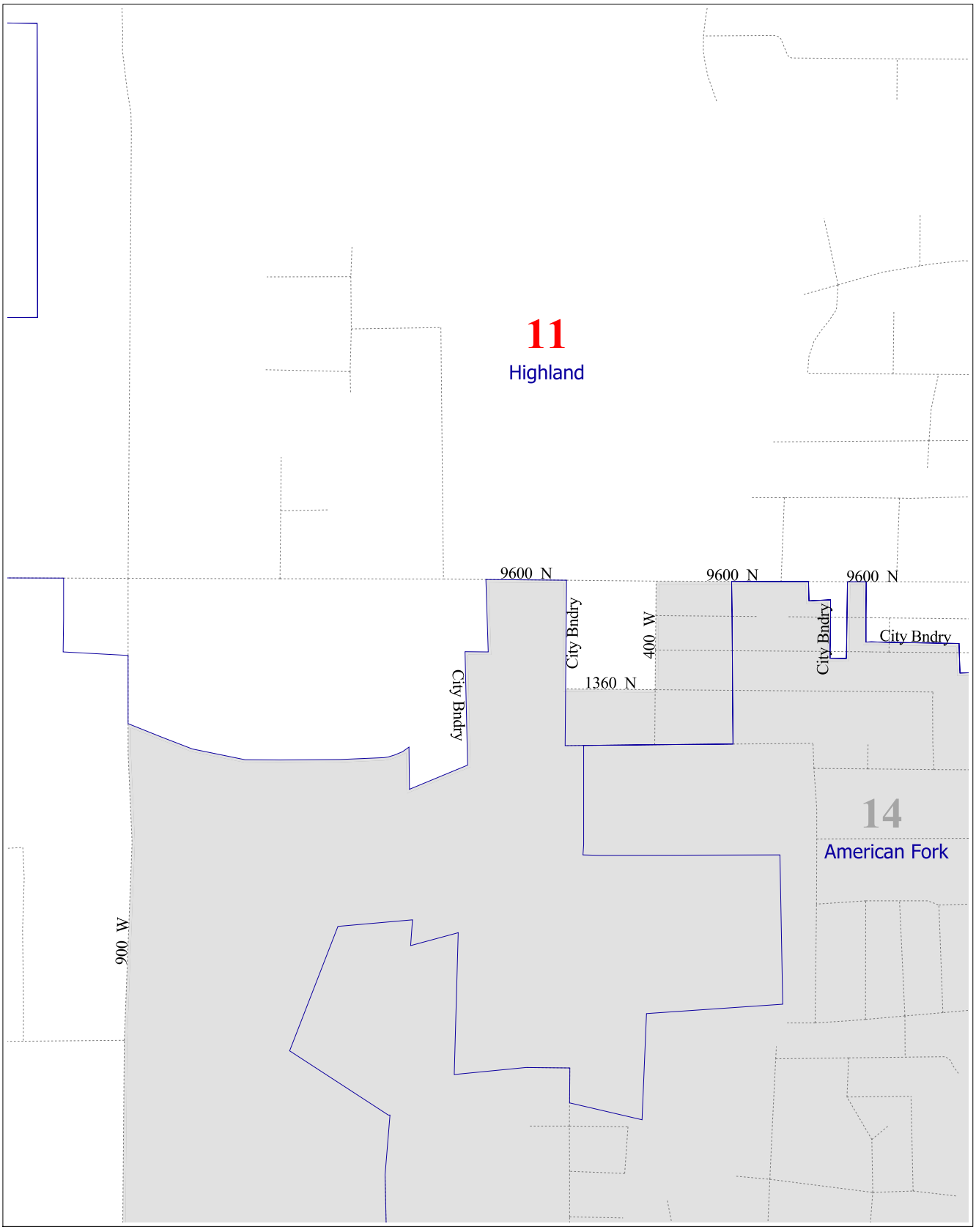

Inset Location



11 District
State Bndry
Counties
Cities
Other Districts
Major Roads
Local Streets
Railroads

District 11
Inset B.2.1
Utah State Senate

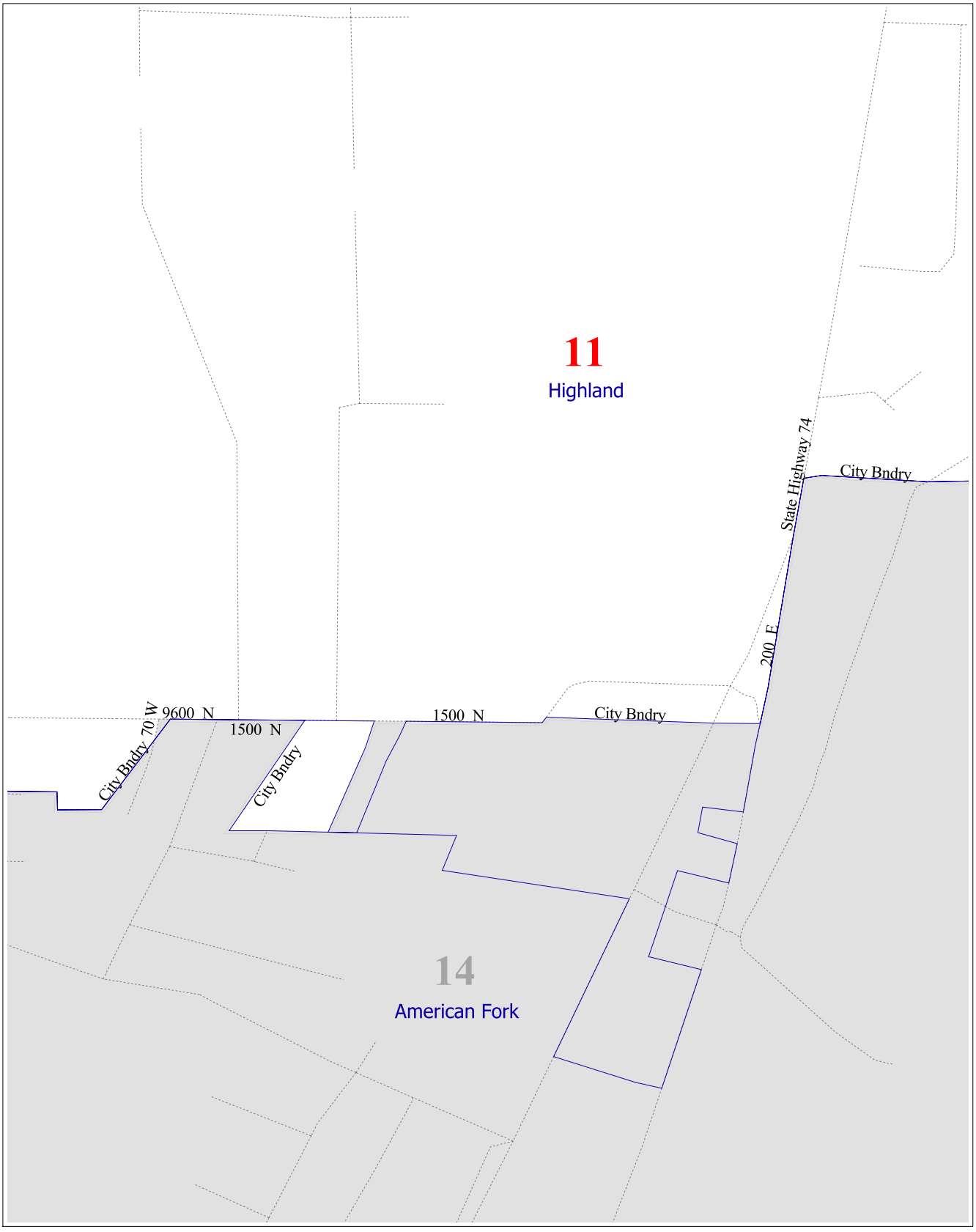

Inset Location

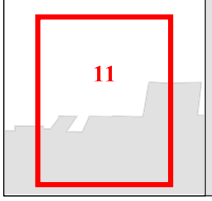

11 District
State Bndry
Counties
Cities
Other Districts
Major Roads
Local Streets
Railroads

District 11
Inset B.2.2
Utah State Senate

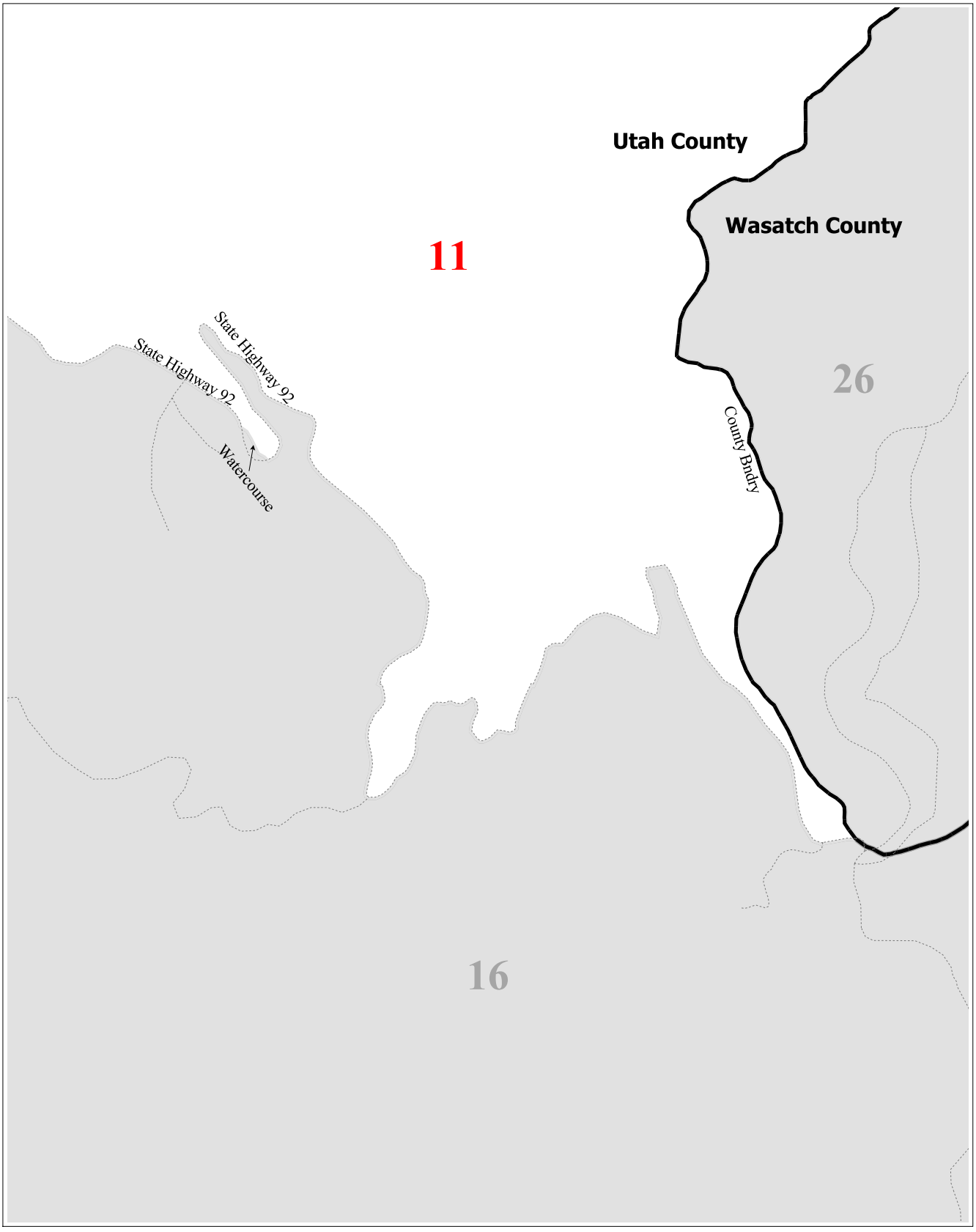

Inset Location

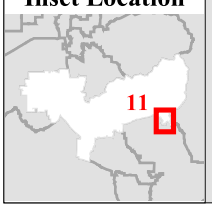

11 District
State Bndry
Counties
Cities
Other Districts
Major Roads
Local Streets
Railroads

District 11
Inset C
Utah State Senate

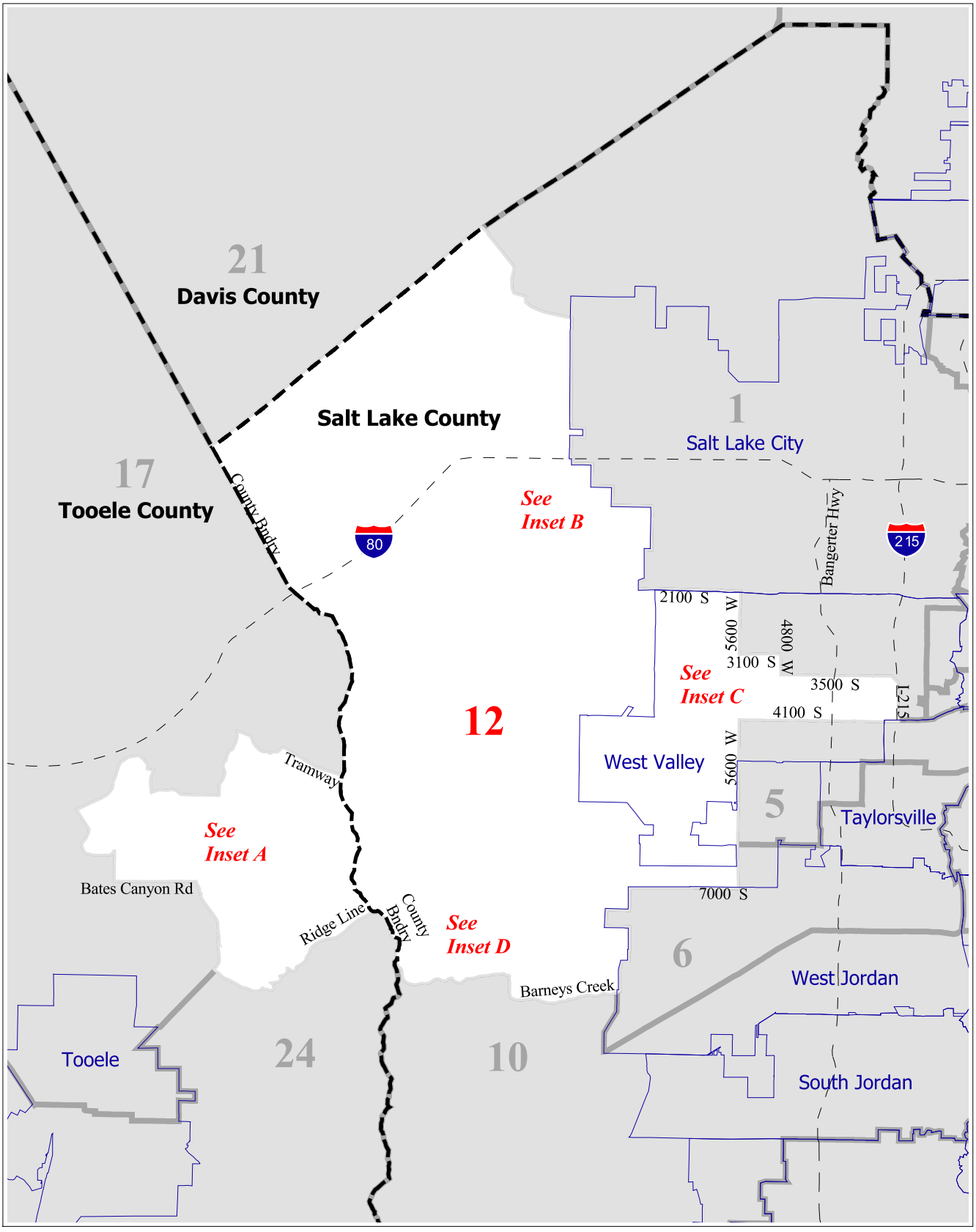

District Location

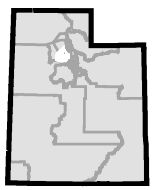

12 District
State Bndry
Counties
Cities
Other Districts
Major Roads
Local Streets
Railroads

District 12
Utah State Senate

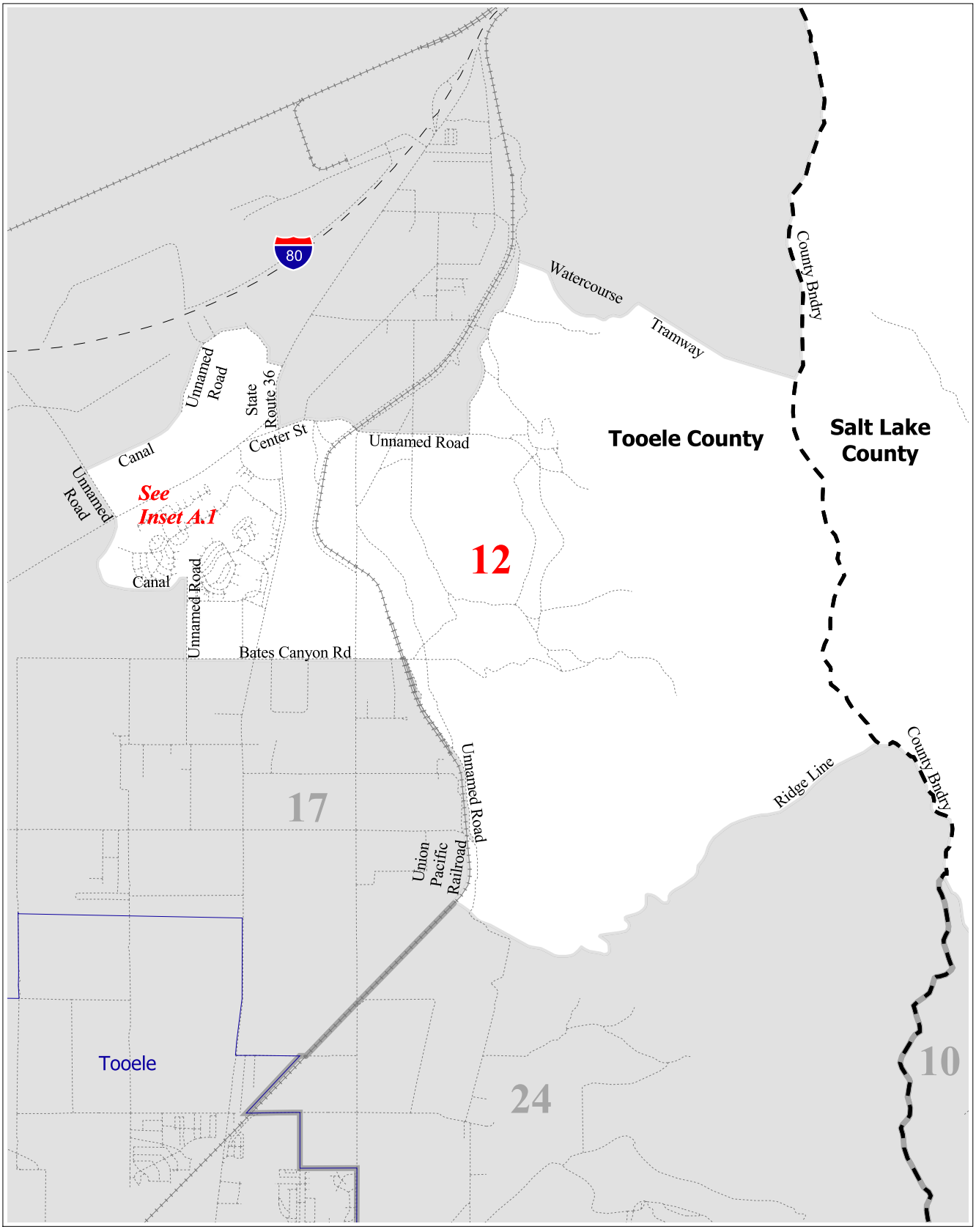

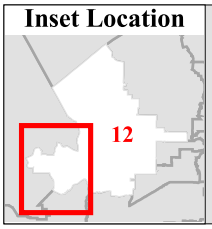

12 District
State Bndry
Counties
Cities
Other Districts
Major Roads
Local Streets
Railroads

District 12
Inset A
Utah State Senate

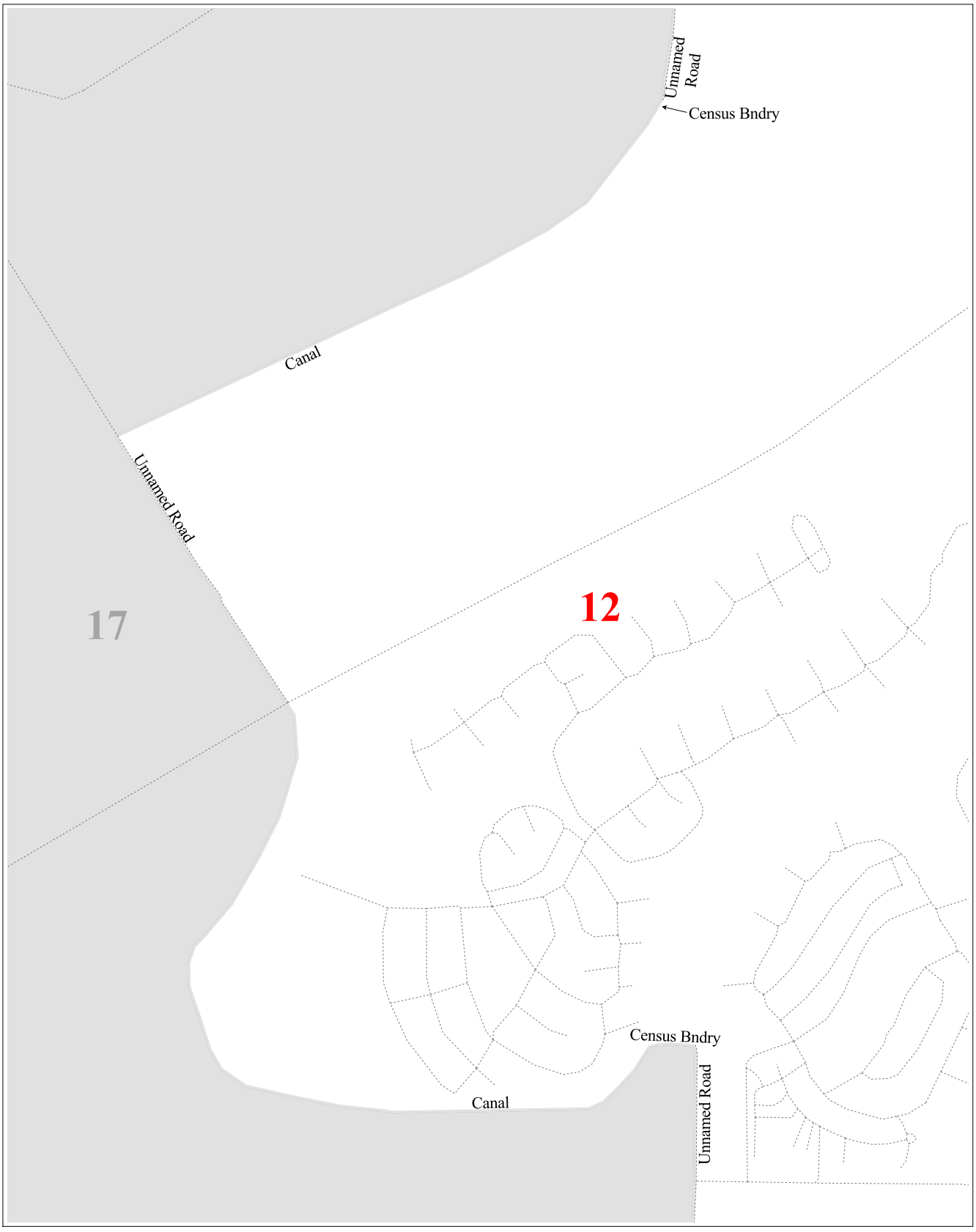

Inset Location

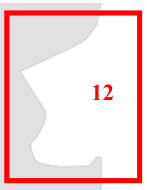

12 District
State Bndry
Counties
Cities
Other Districts
Major Roads
Local Streets
Railroads

District 12
Inset A.1
Utah State Senate

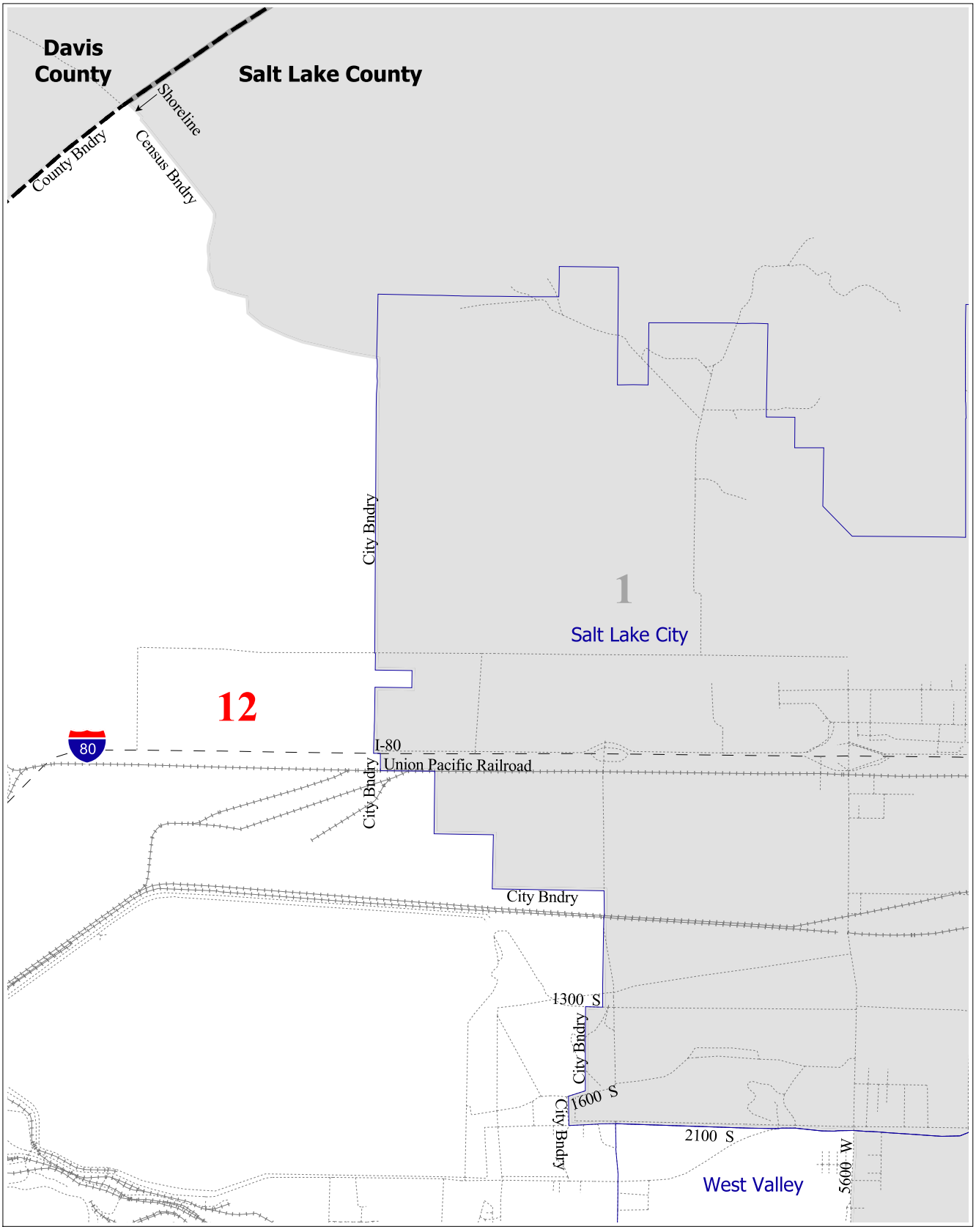

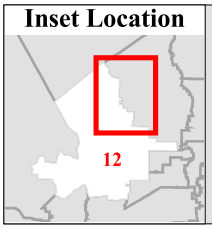

12 District
State Bndry
Counties
Cities
Other Districts
Major Roads
Local Streets
Railroads

District 12
Inset B
Utah State Senate

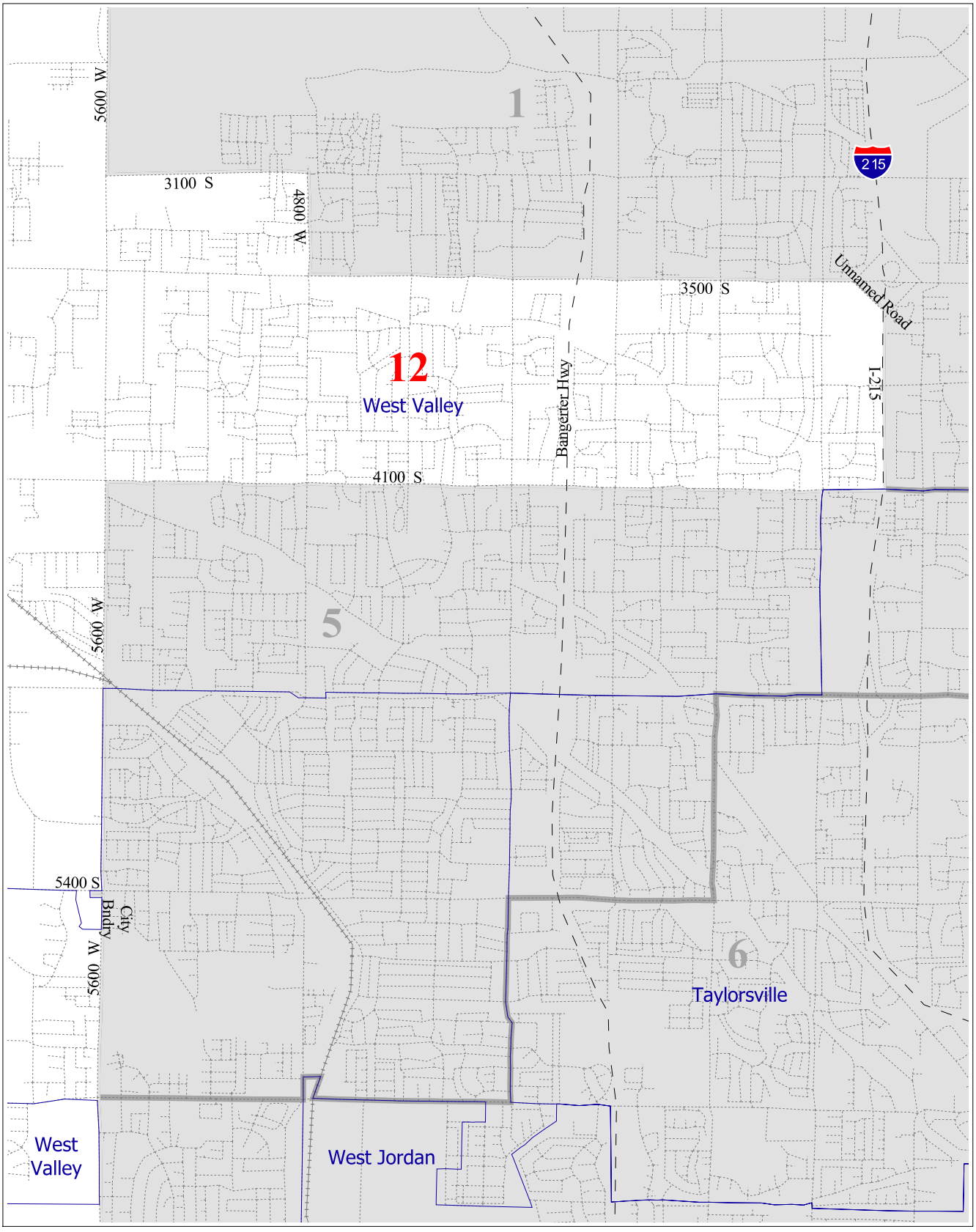

Inset Location

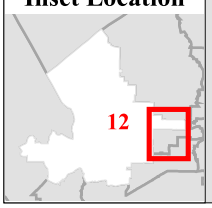

12 District
State Bndry
Counties
Cities
Other Districts
Major Roads
Local Streets
Railroads

District 12
Inset C
Utah State Senate

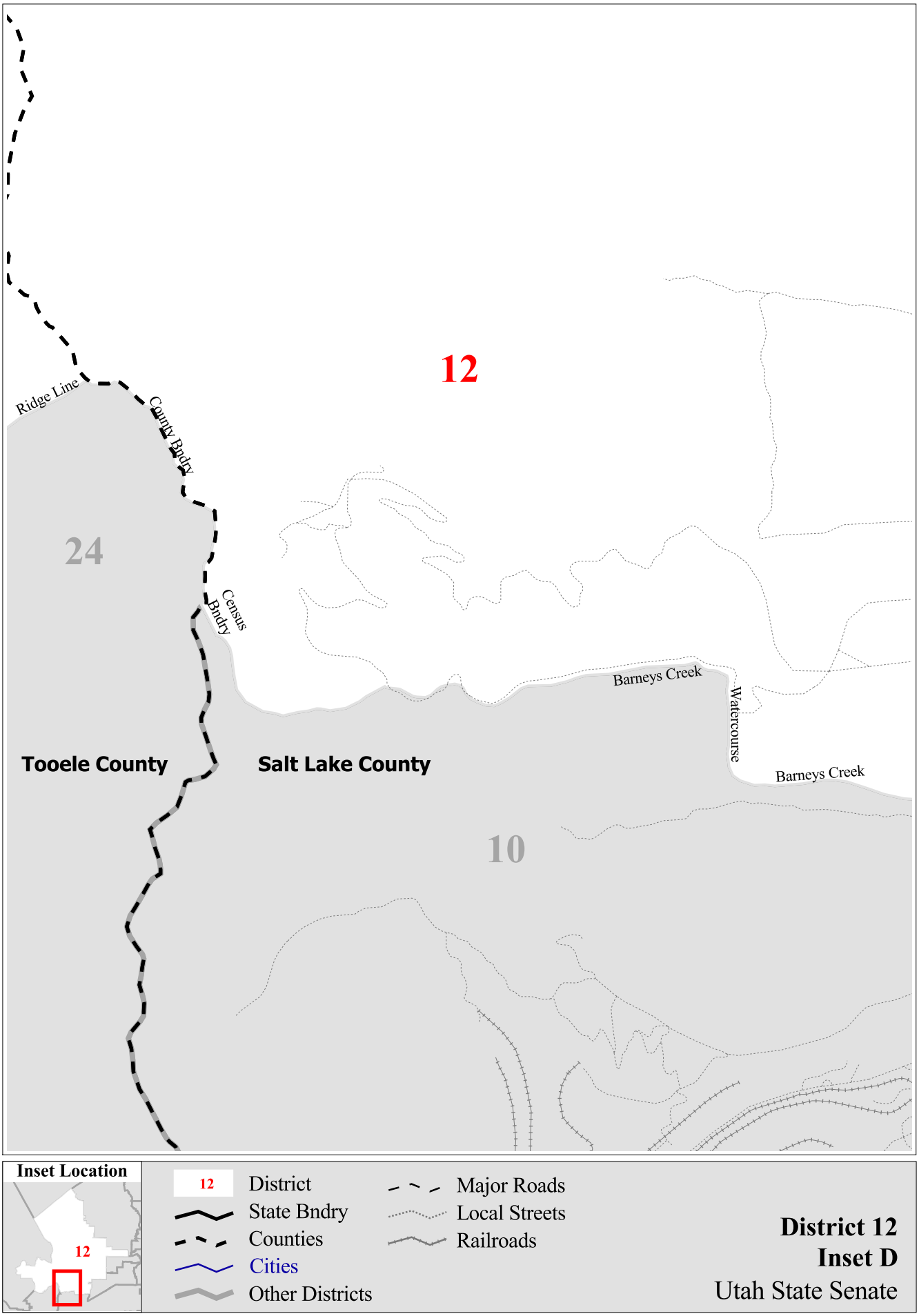
12
Ridge Line
County Bndry
24
Census Bndry
Barneys Creek
Watercourse
Barneys Creek
Tooele County
Salt Lake County
10
Inset Location
12
12
District
State Bndry
Counties
Cities
Other Districts
Major Roads
Local Streets
Railroads
District 12
Inset D
Utah State Senate

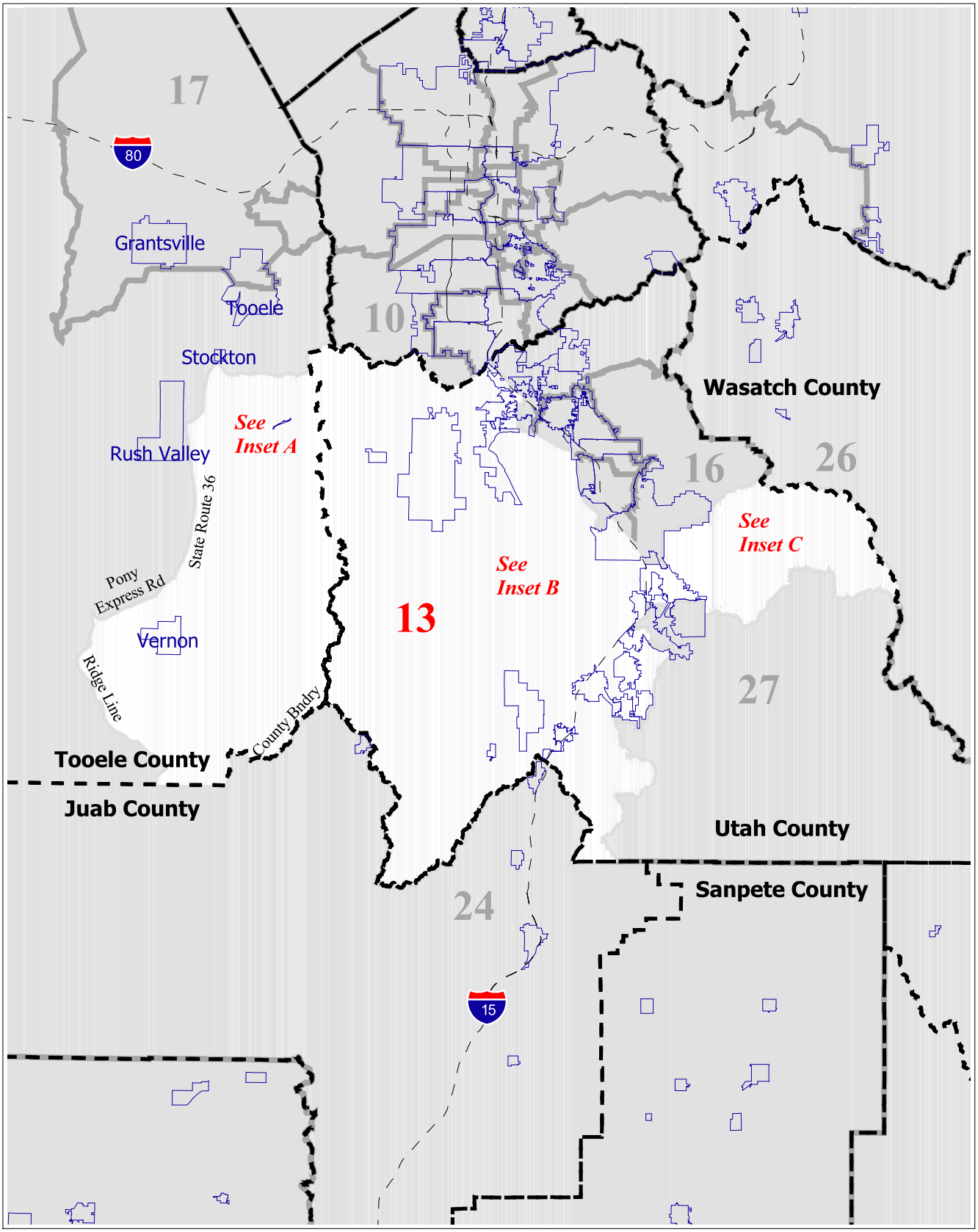

District Location

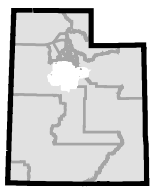

13 District	Major Roads
State Bndry	Local Streets
Counties	Railroads
Cities	
Other Districts	

District 13
Utah State Senate

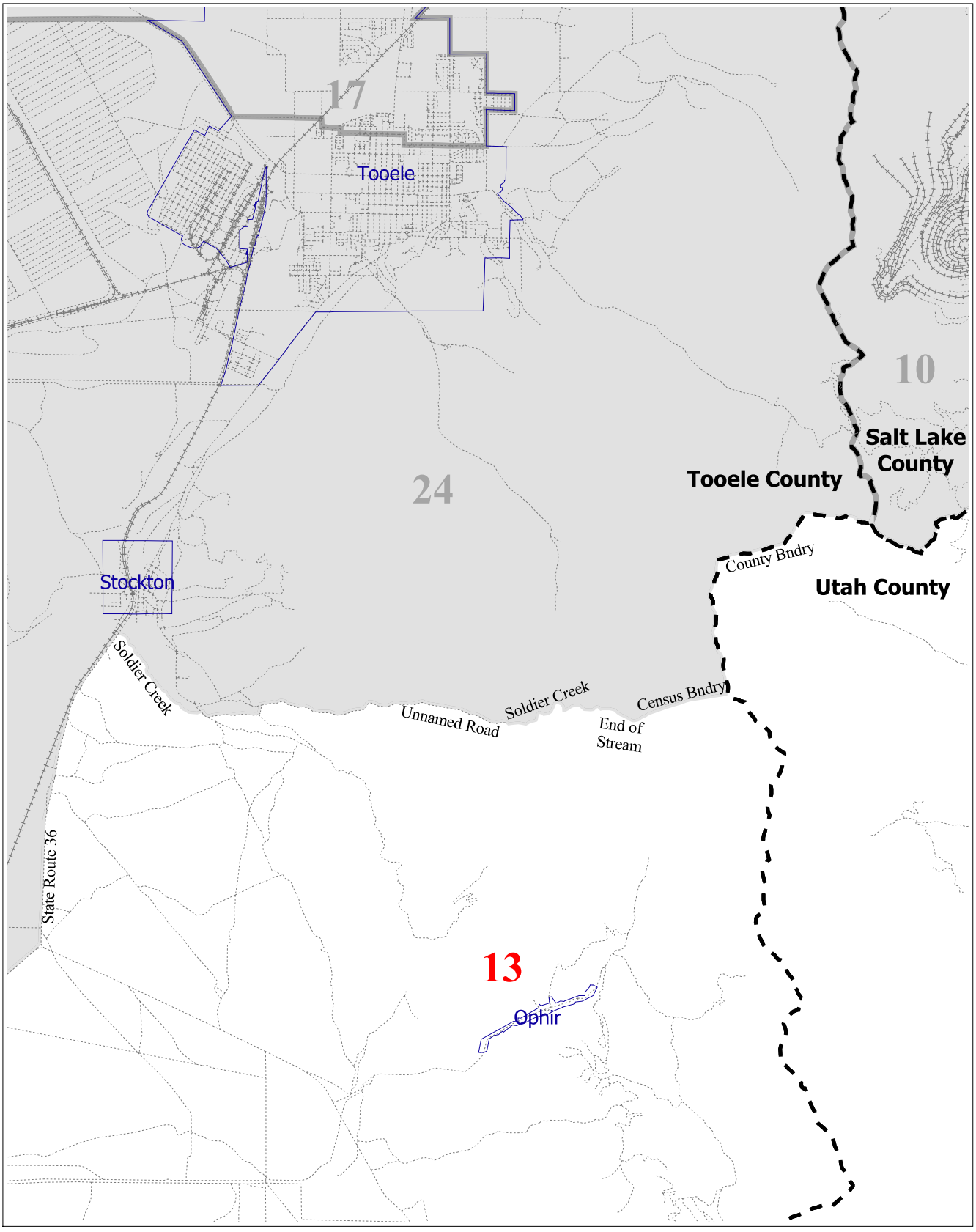

Inset Location

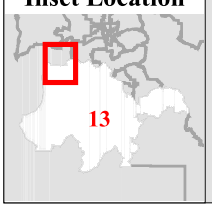

13 District
State Bndry
Counties
Cities
Other Districts
Major Roads
Local Streets
Railroads

District 13
Inset A
Utah State Senate

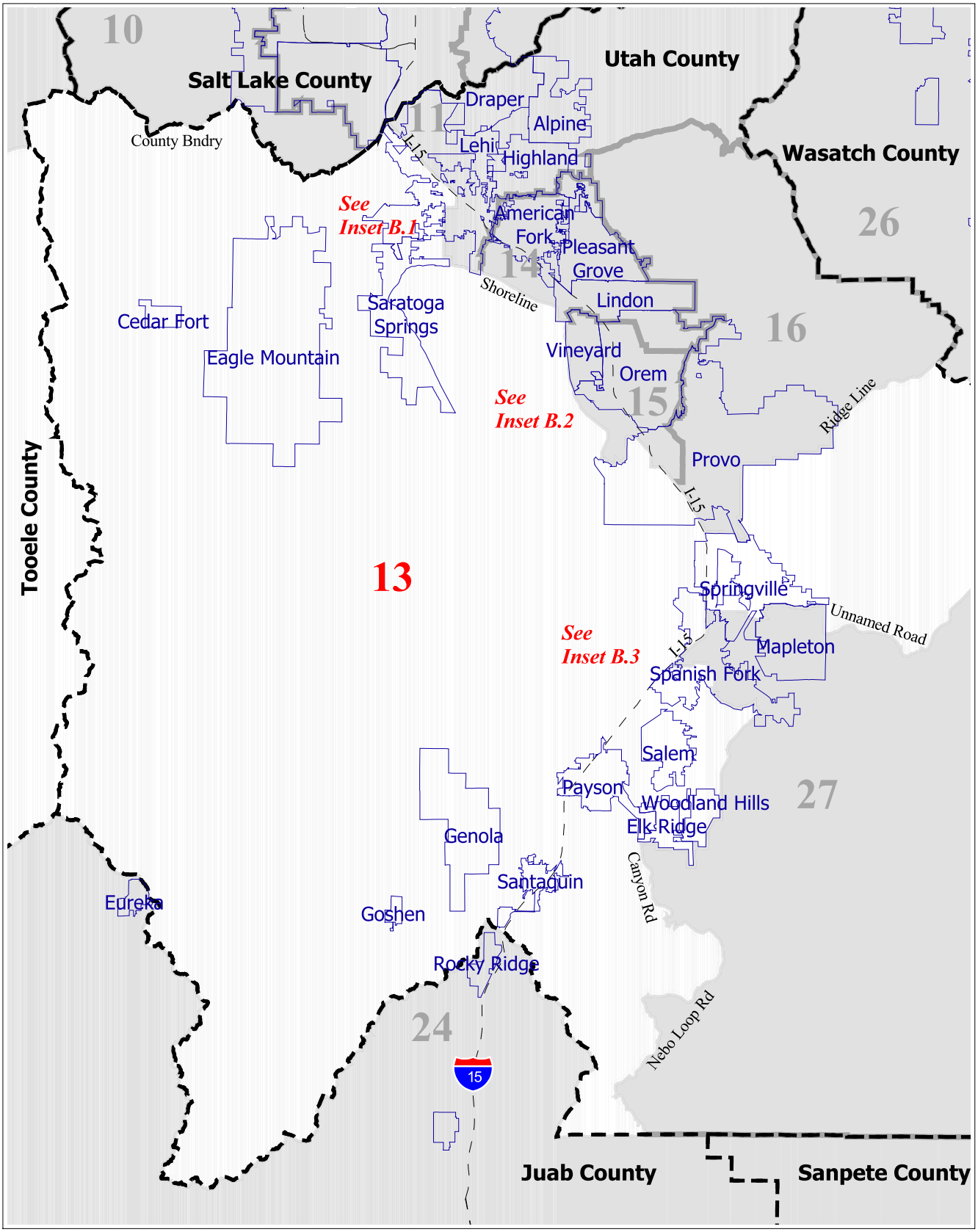

Inset Location

13

13 District
State Bndry
Counties
Cities
Other Districts
Major Roads
Local Streets
Railroads

District 13
Inset B
Utah State Senate

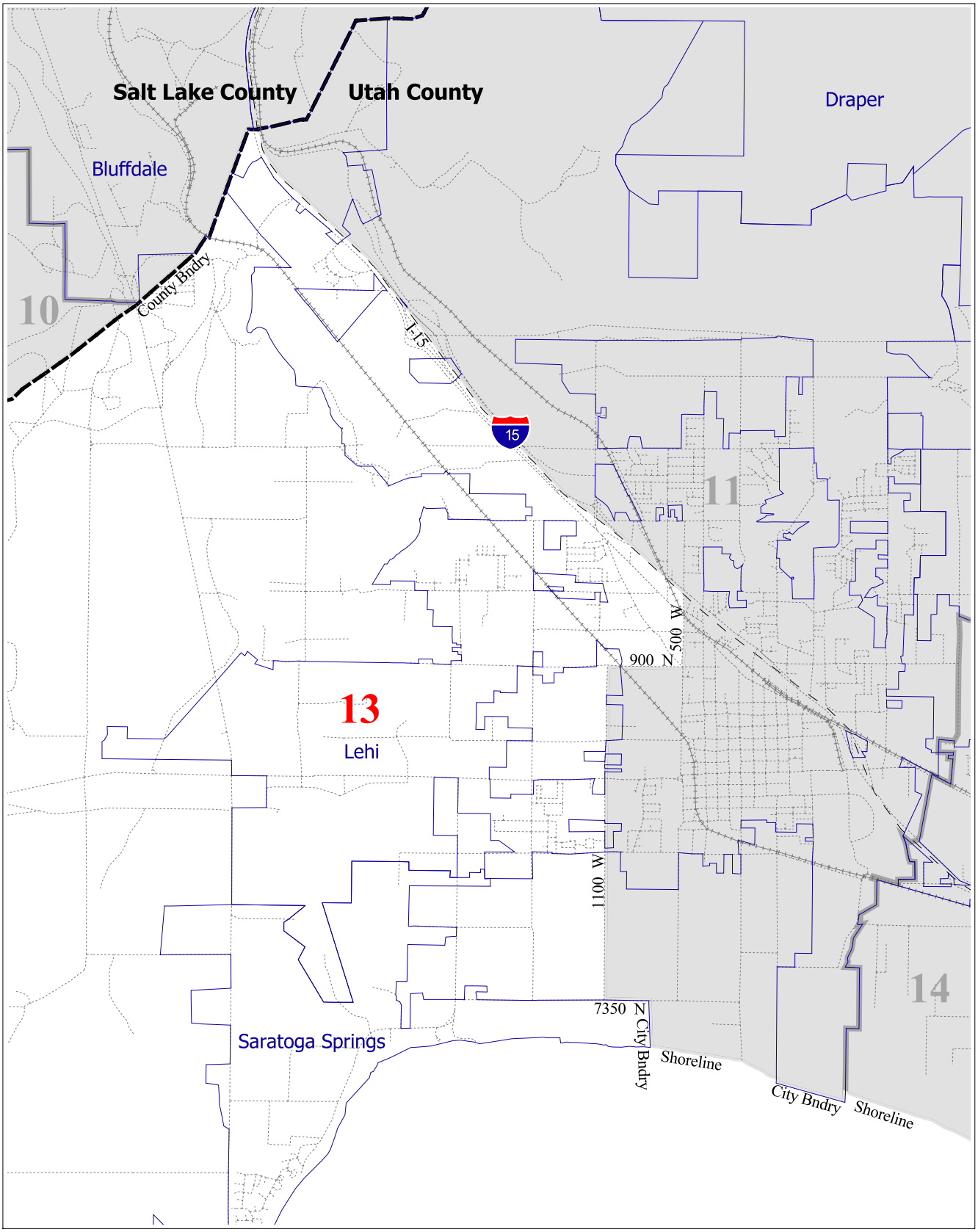

Inset Location

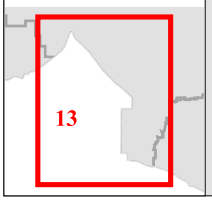

13 District
State Bndry
Counties
Cities
Other Districts
Major Roads
Local Streets
Railroads

District 13
Inset B.1
Utah State Senate

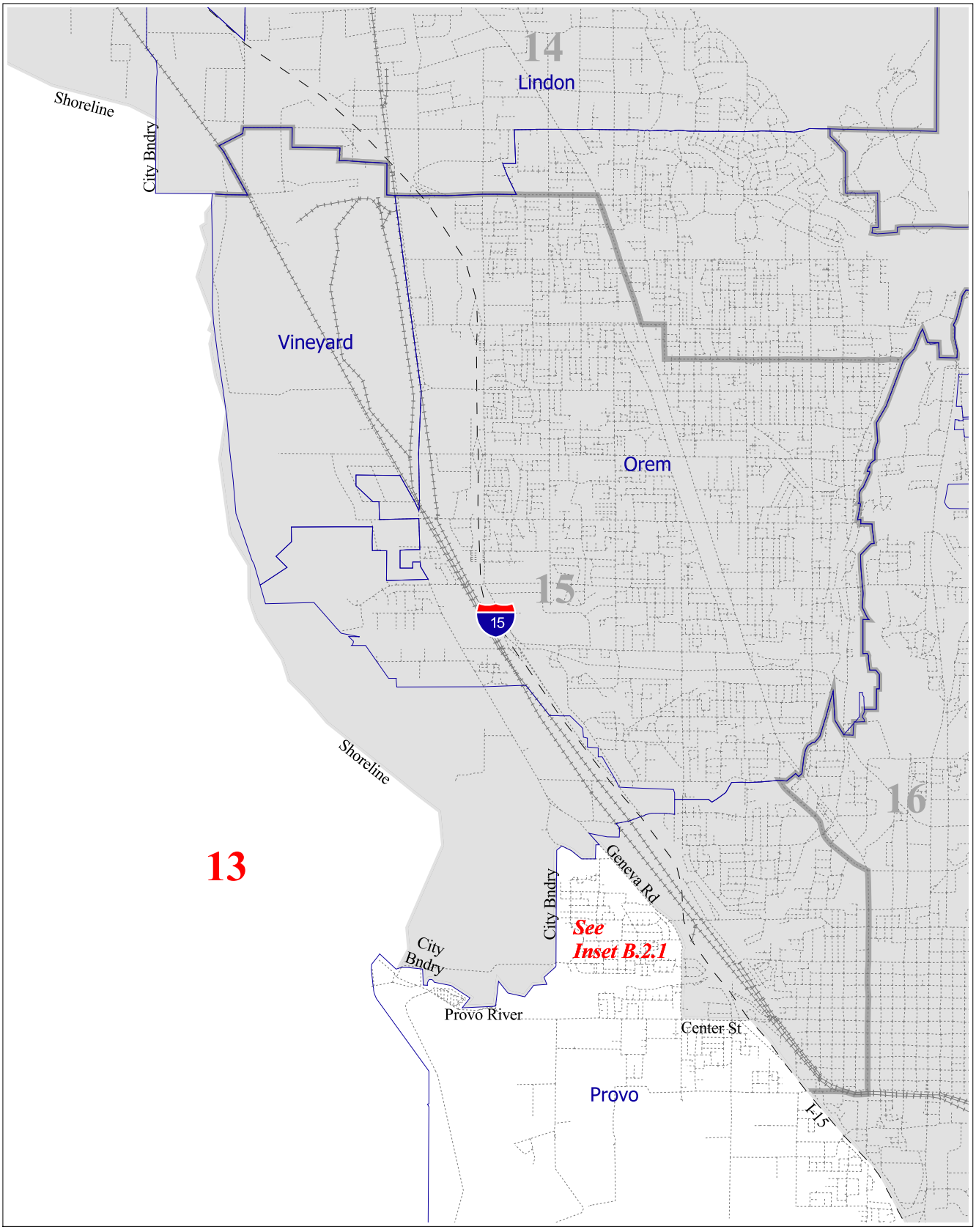

Inset Location

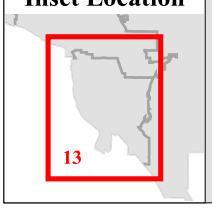

13 District
State Bndry
Counties
Cities
Other Districts
Major Roads
Local Streets
Railroads

District 13
Inset B.2
Utah State Senate

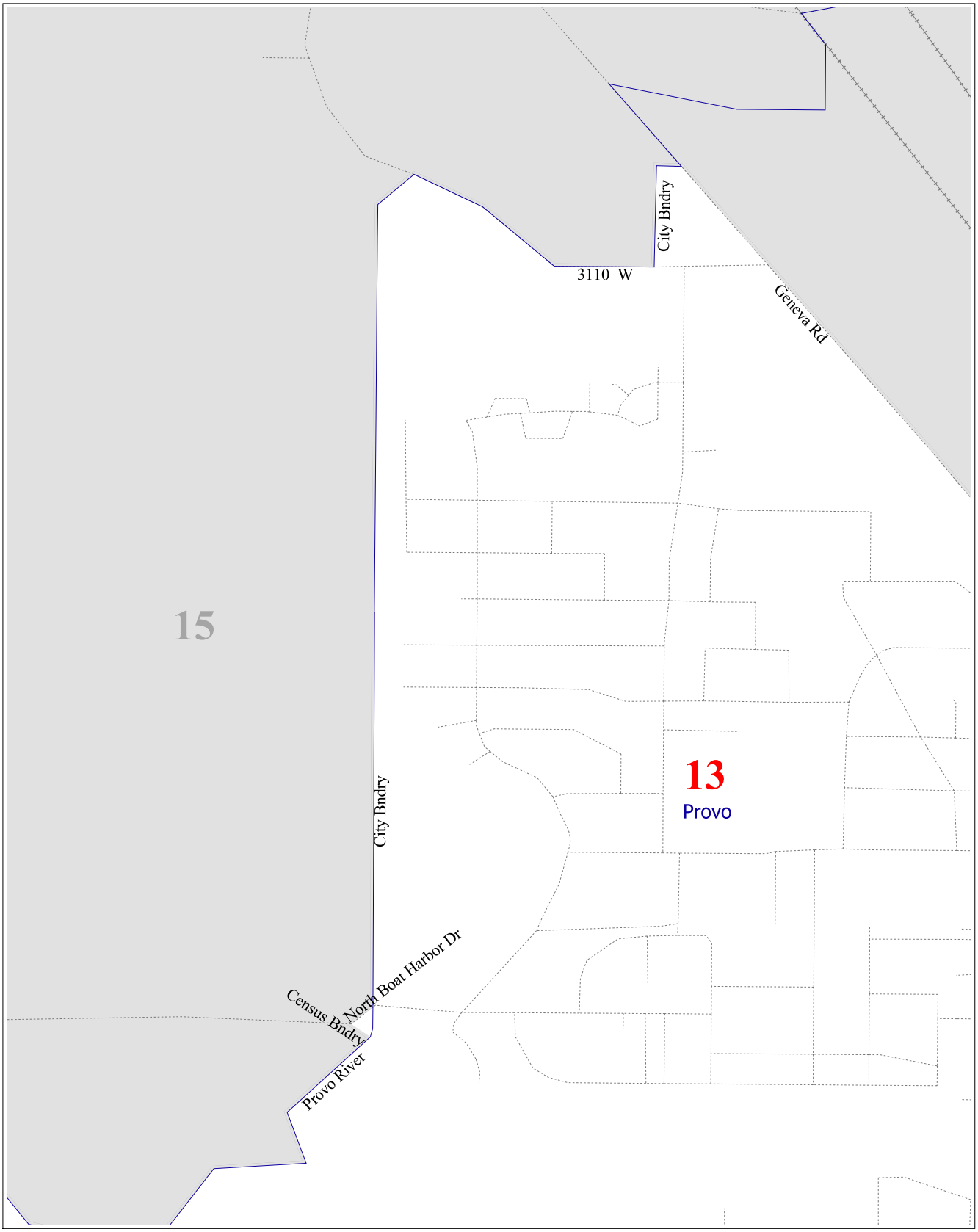

Inset Location

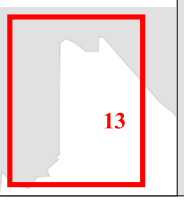

13 District
State Bndry
Counties
Cities
Other Districts
Major Roads
Local Streets
Railroads

District 13
Inset B.2.1
Utah State Senate

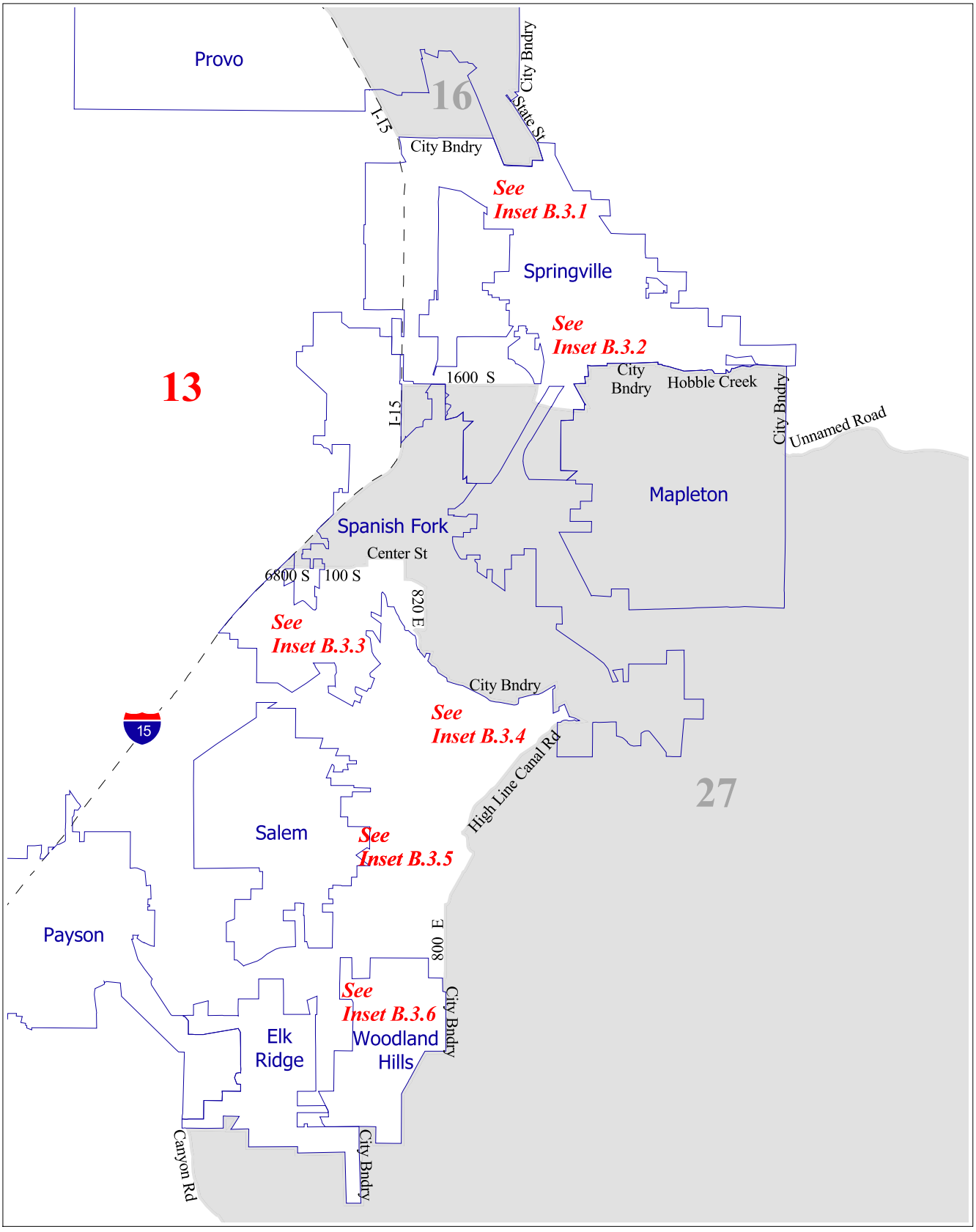

Inset Location

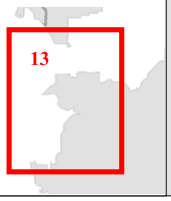

13 District
State Bndry
Counties
Cities
Other Districts
Major Roads
Local Streets
Railroads

District 13
Inset B.3
Utah State Senate

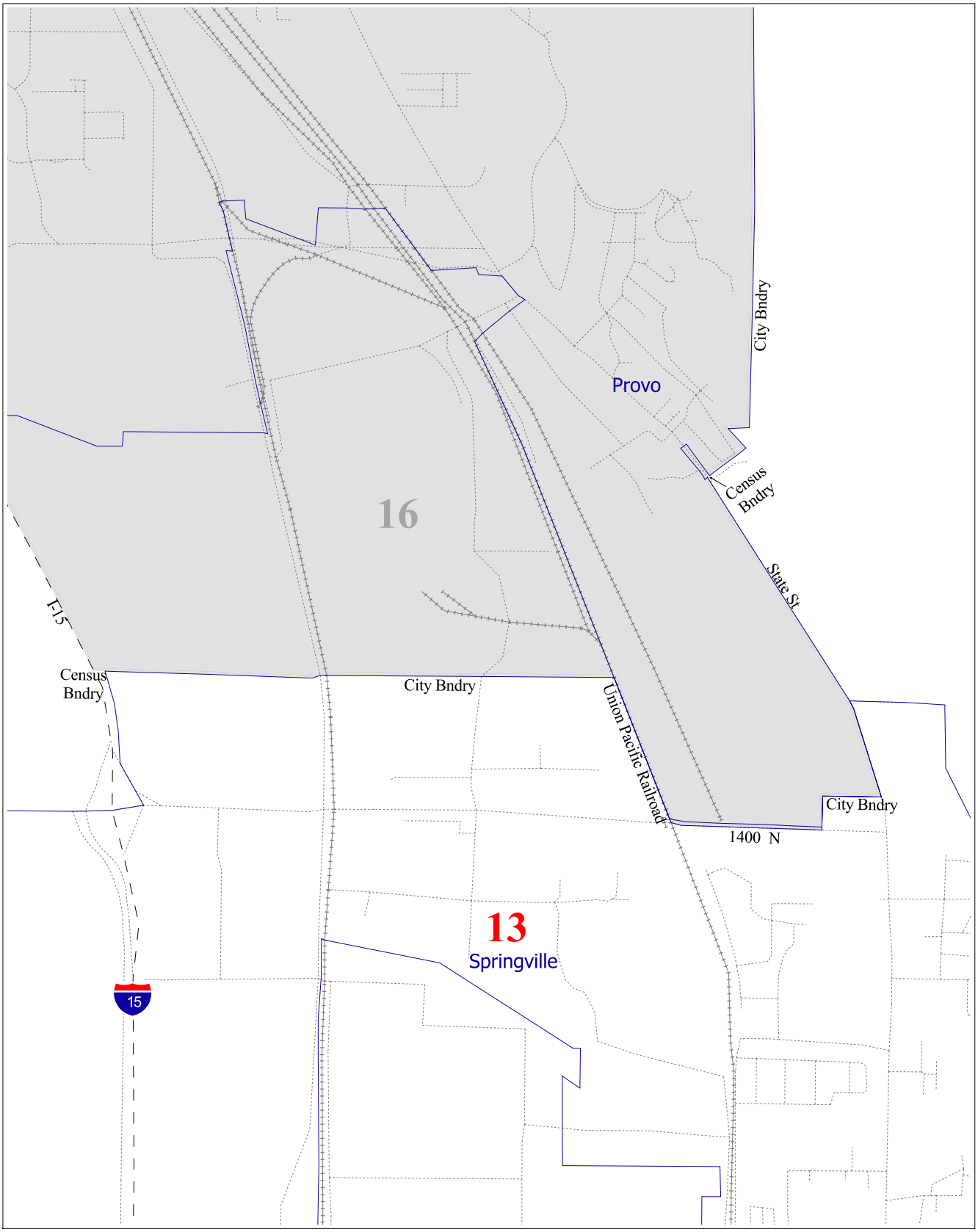

Inset Location

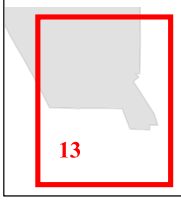

13 District
State Bndry
Counties
Cities
Other Districts
Major Roads
Local Streets
Railroads

District 13
Inset B.3.1
Utah State Senate

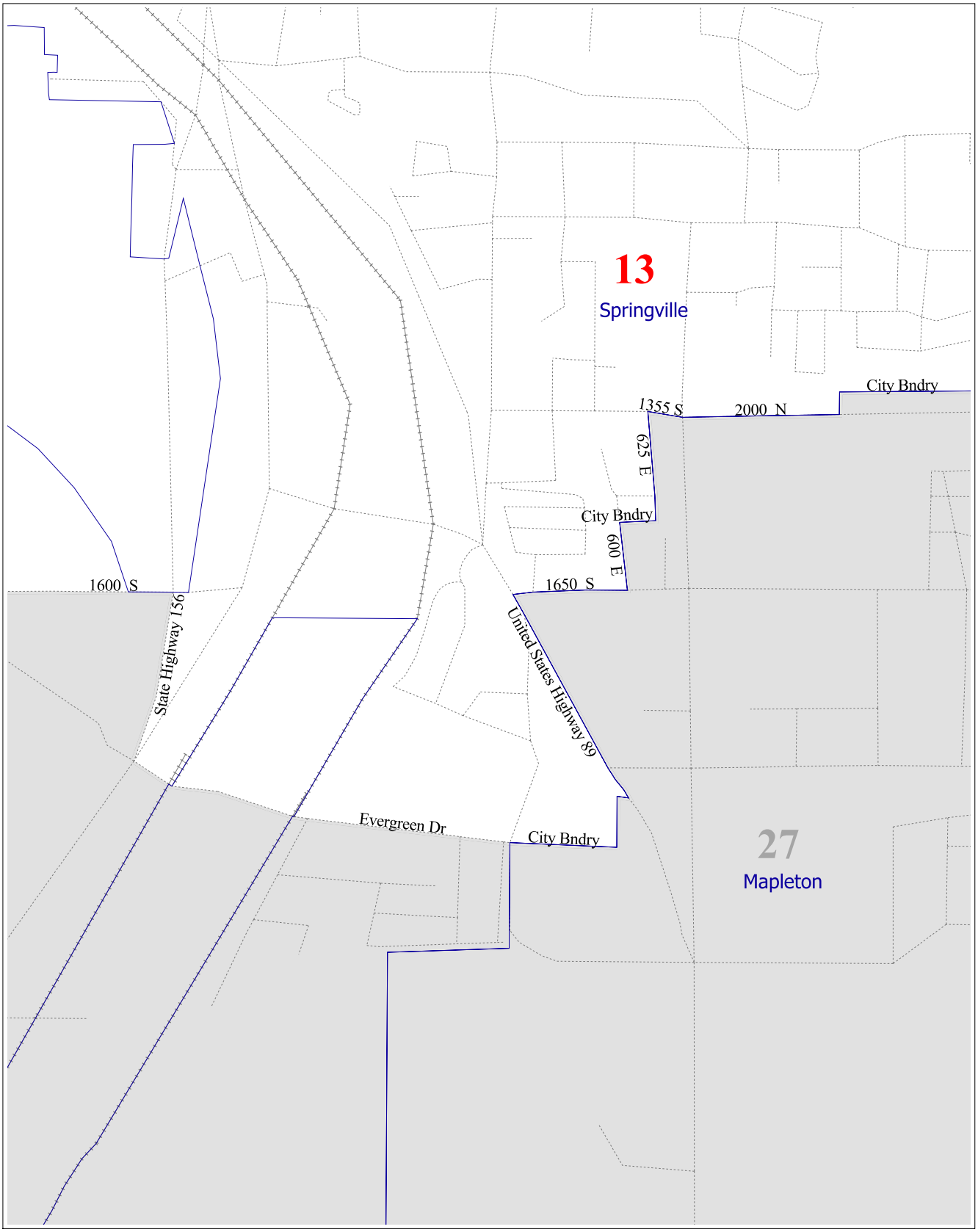

Inset Location

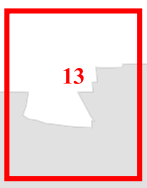

13 District
State Bndry
Counties
Cities
Other Districts
Major Roads
Local Streets
Railroads

District 13
Inset B.3.2
Utah State Senate

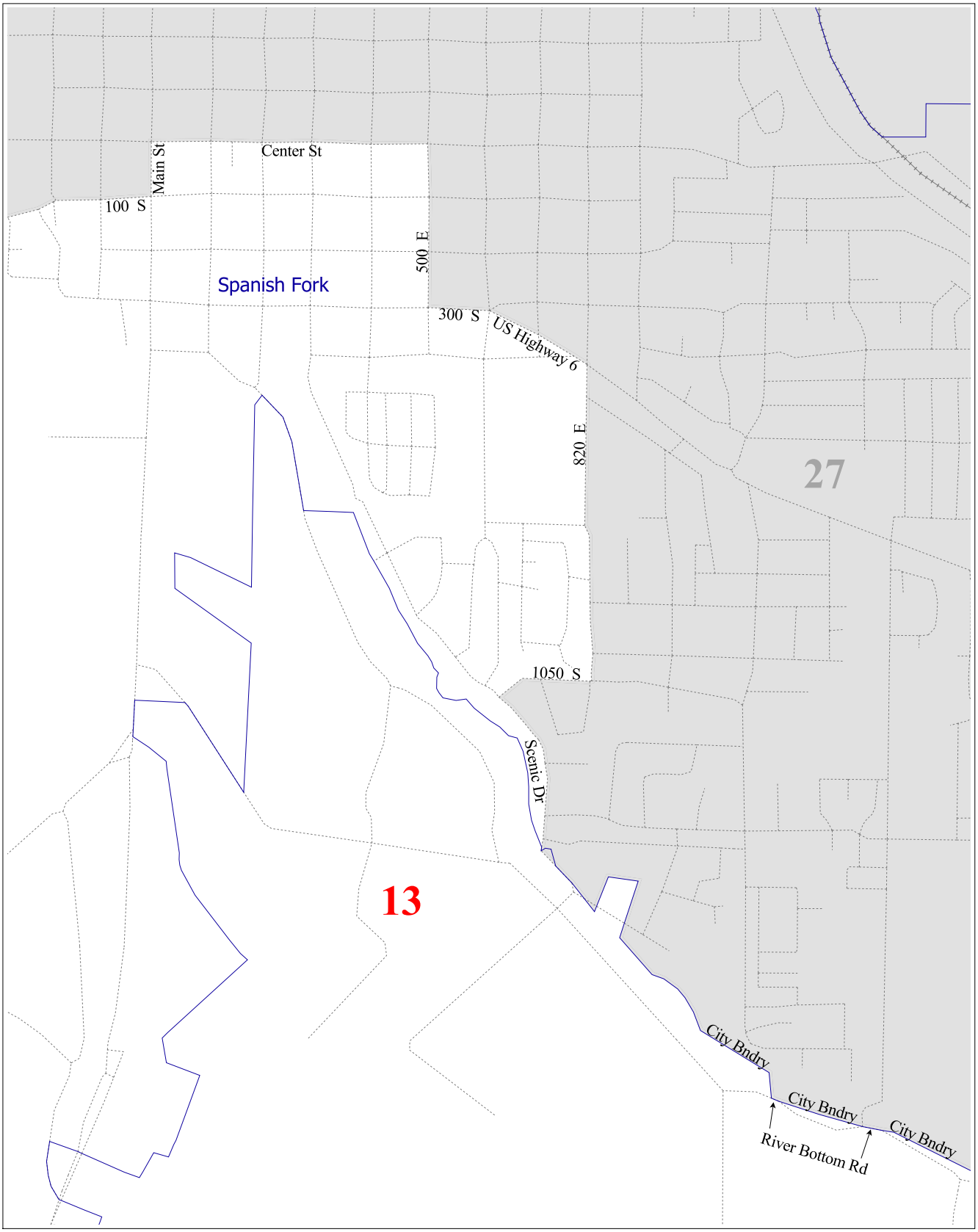

Inset Location



13 District
State Bndry
Counties
Cities
Other Districts
Major Roads
Local Streets
Railroads

District 13
Inset B.3.3
Utah State Senate

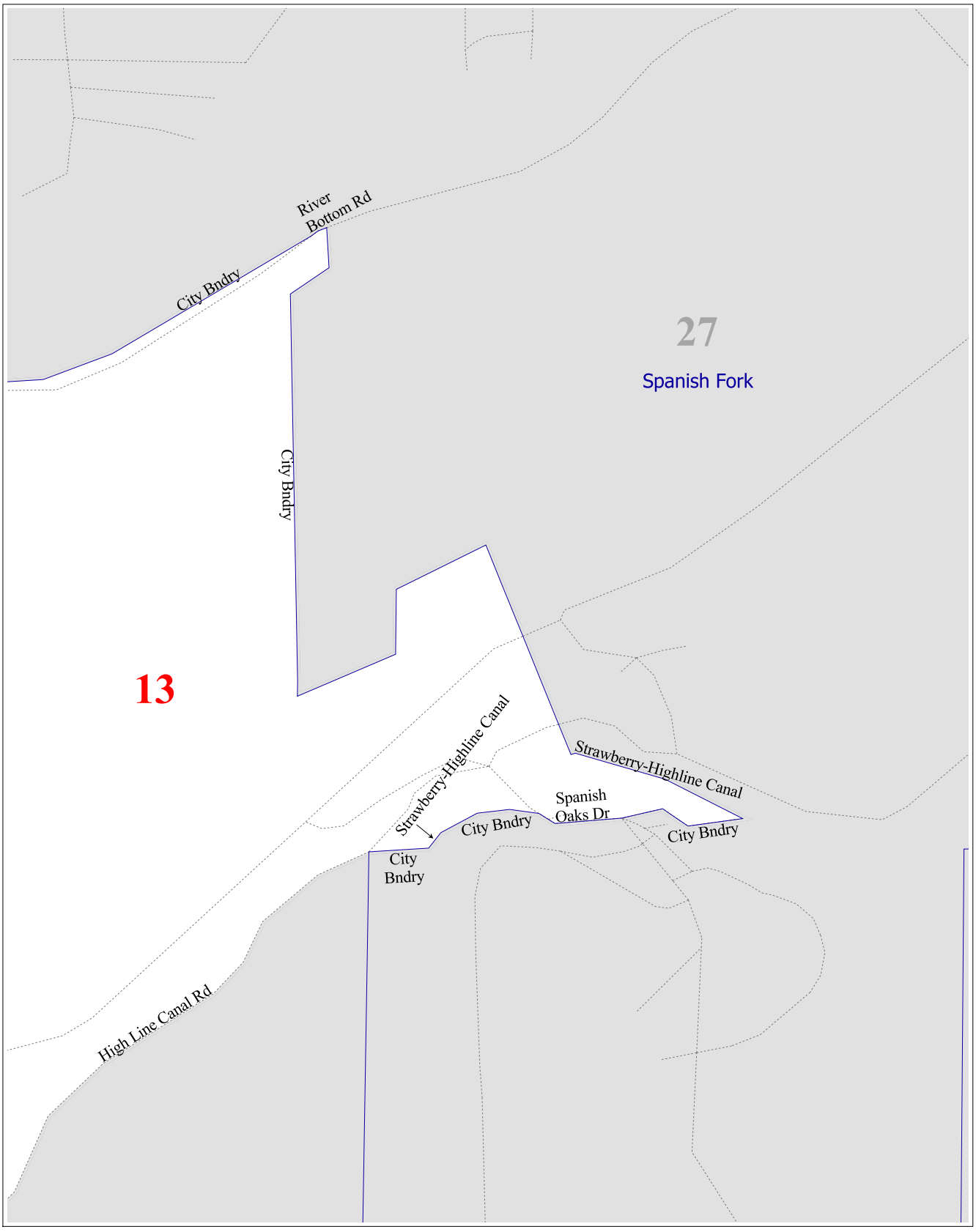

Inset Location

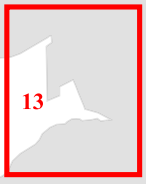

13 District
State Bndry
Counties
Cities
Other Districts
Major Roads
Local Streets
Railroads

District 13
Inset B.3.4
Utah State Senate

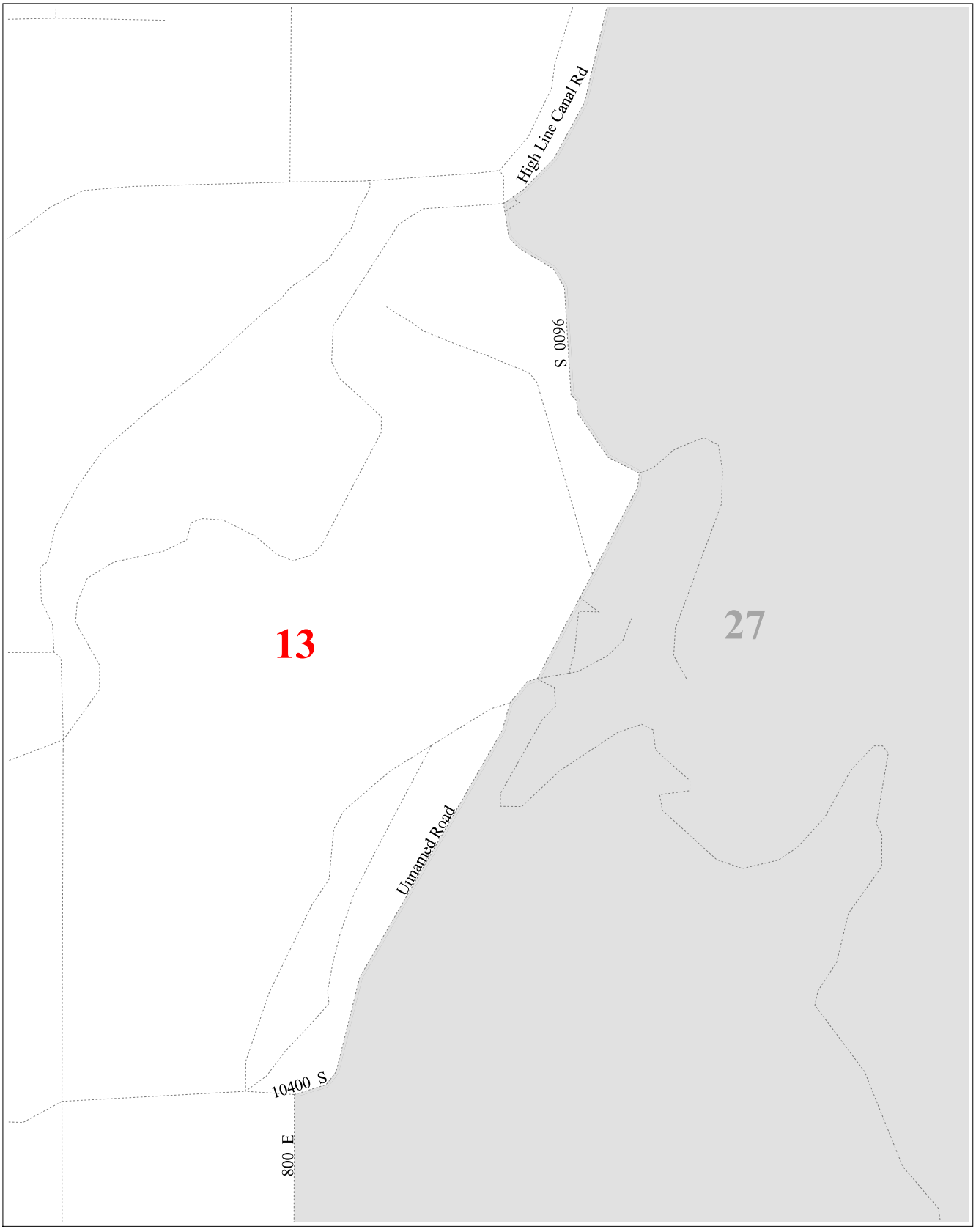

Inset Location

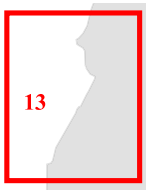

13 District
State Bndry
Counties
Cities
Other Districts
Major Roads
Local Streets
Railroads

District 13
Inset B.3.5
Utah State Senate

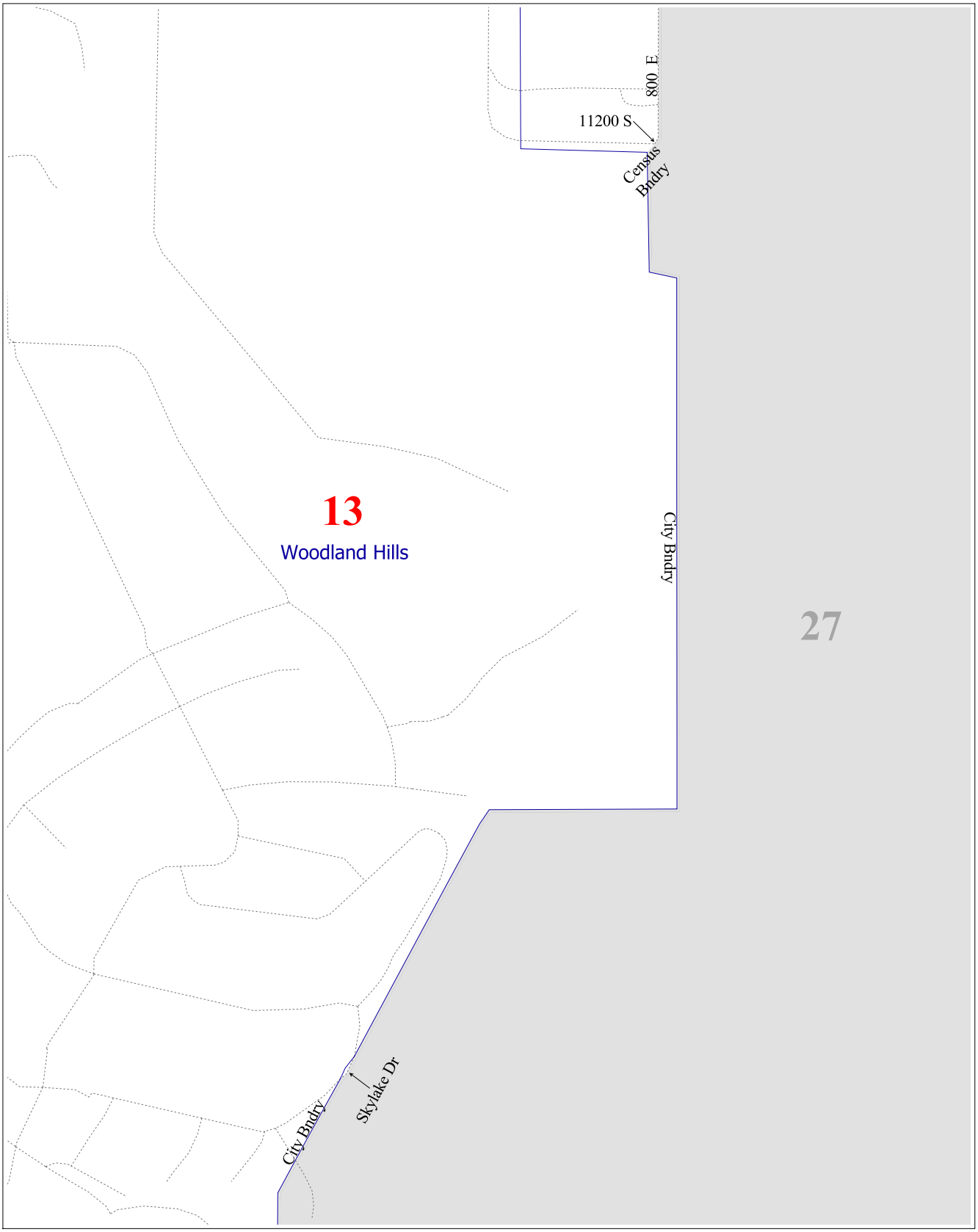

Inset Location

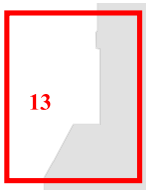

13 District
State Bndry
Counties
Cities
Other Districts
Major Roads
Local Streets
Railroads

District 13
Inset B.3.6
Utah State Senate

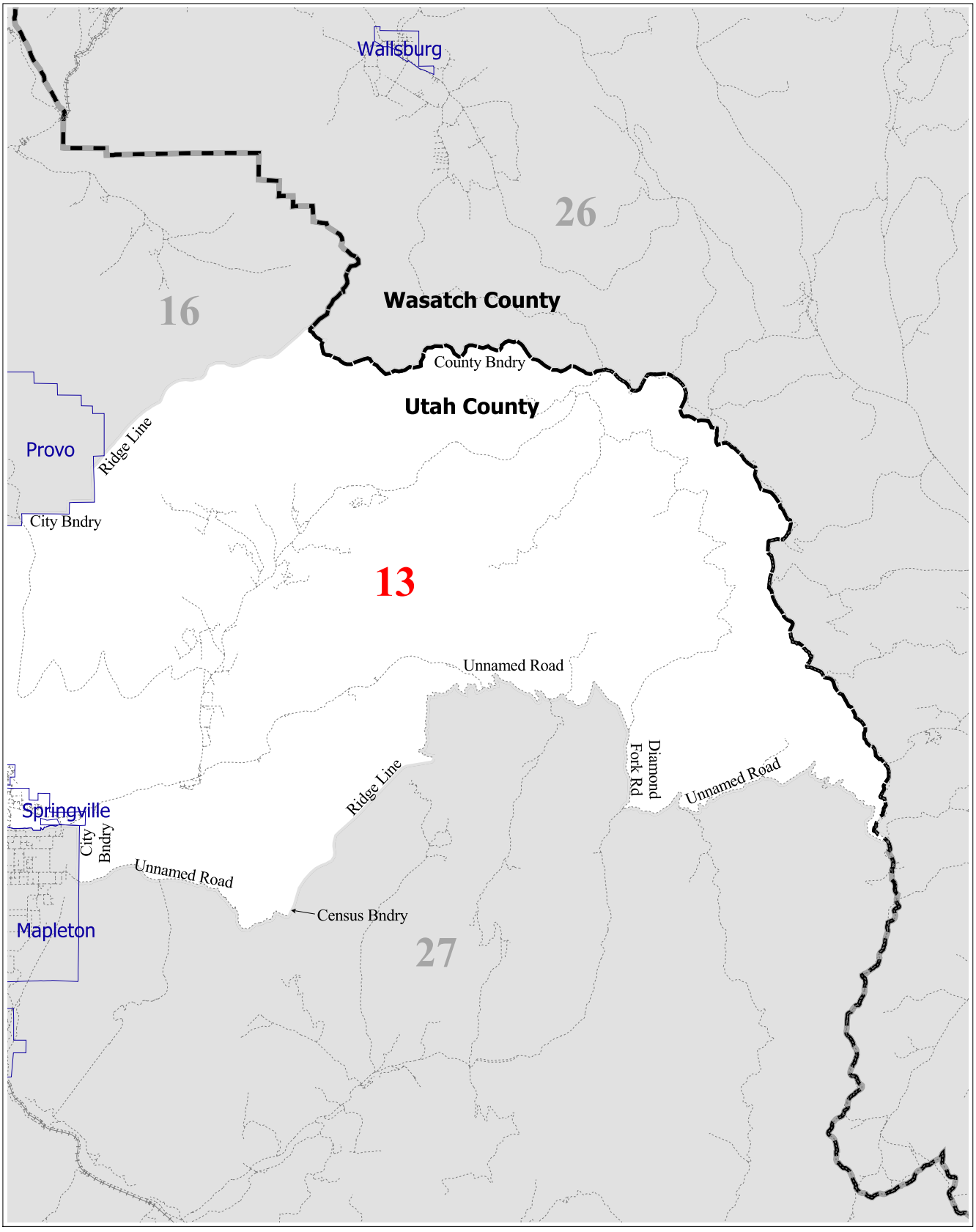

Inset Location

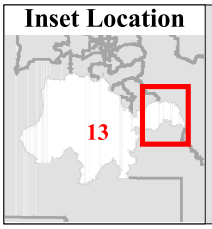

13 District
State Bndry
Counties
Cities
Other Districts
Major Roads
Local Streets
Railroads

District 13
Inset C
Utah State Senate

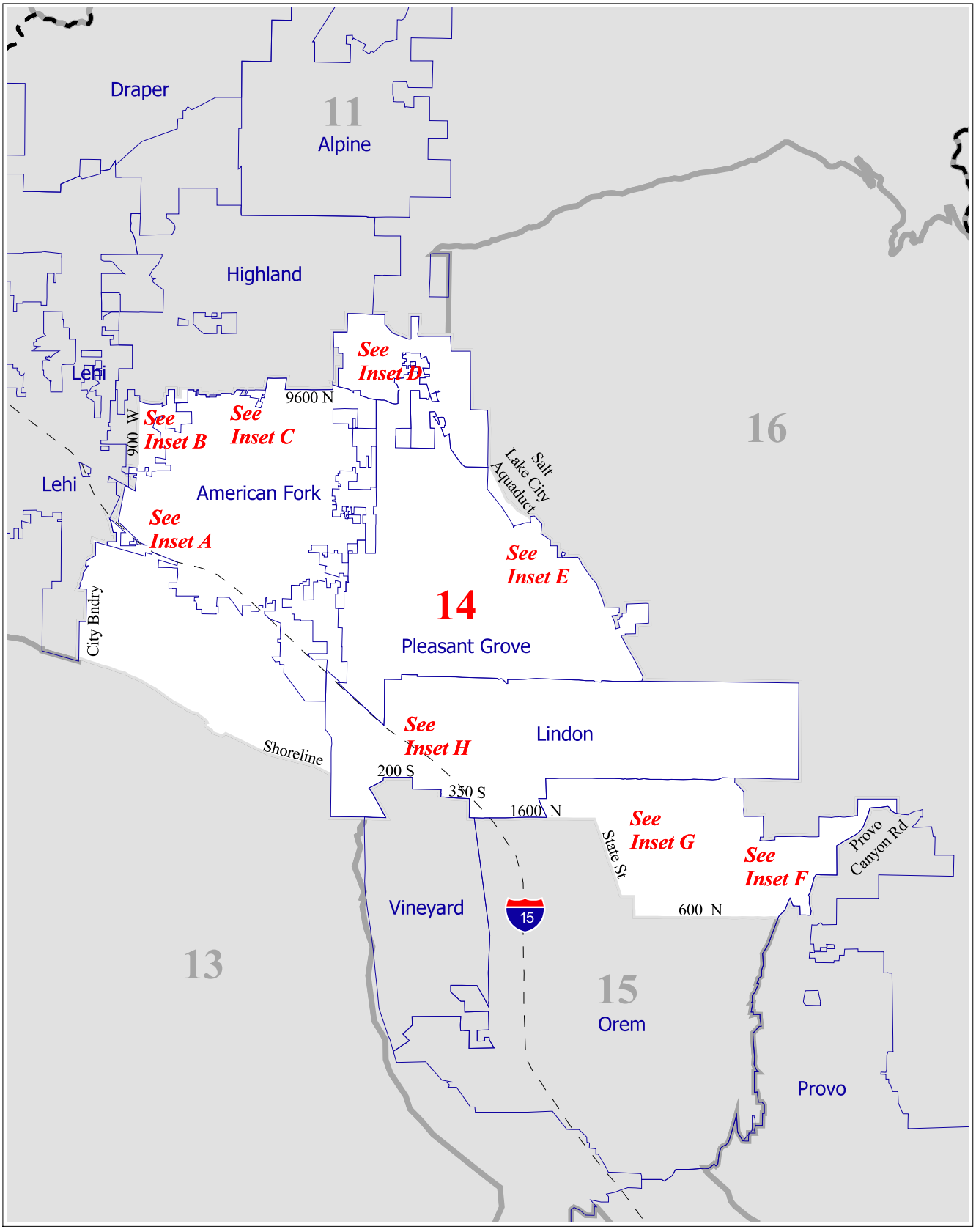

District Location

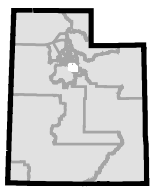

14 District
State Bndry
Counties
Cities
Other Districts
Major Roads
Local Streets
Railroads

District 14
Utah State Senate

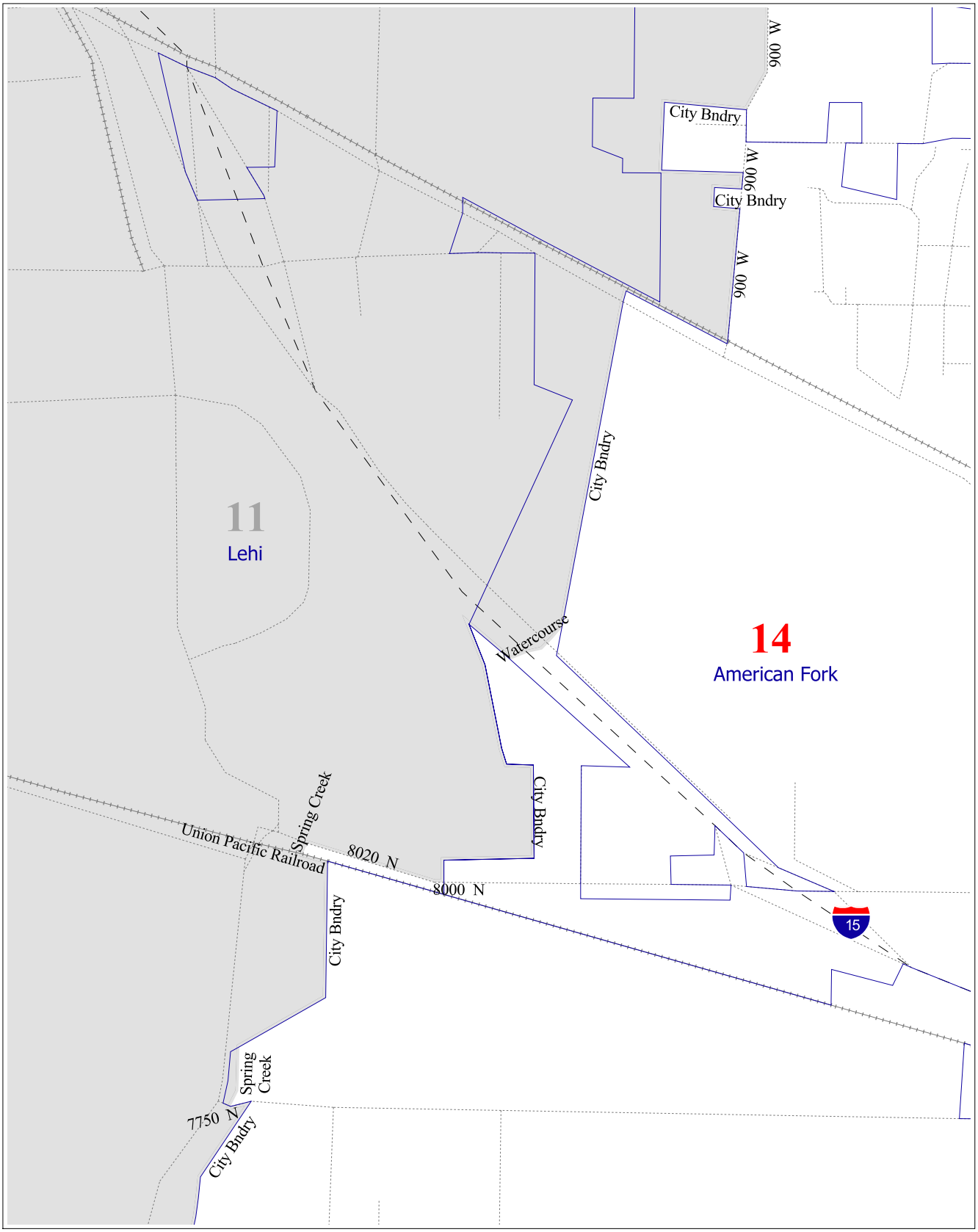

Inset Location



14 District
State Bndry
Counties
Cities
Other Districts
Major Roads
Local Streets
Railroads

District 14
Inset A
Utah State Senate

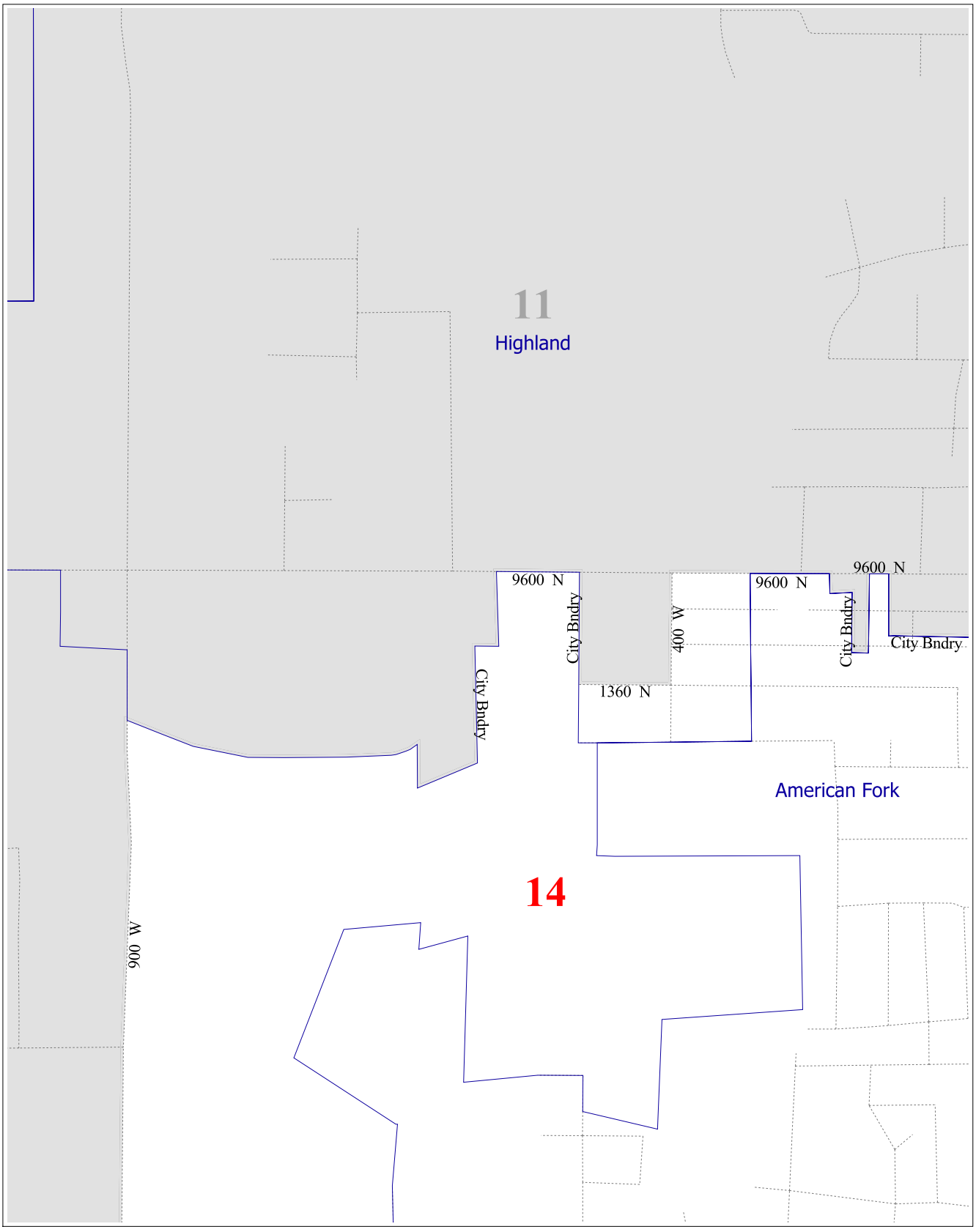

Inset Location

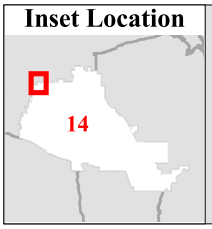

14 District
State Bndry
Counties
Cities
Other Districts
Major Roads
Local Streets
Railroads

District 14
Inset B
Utah State Senate

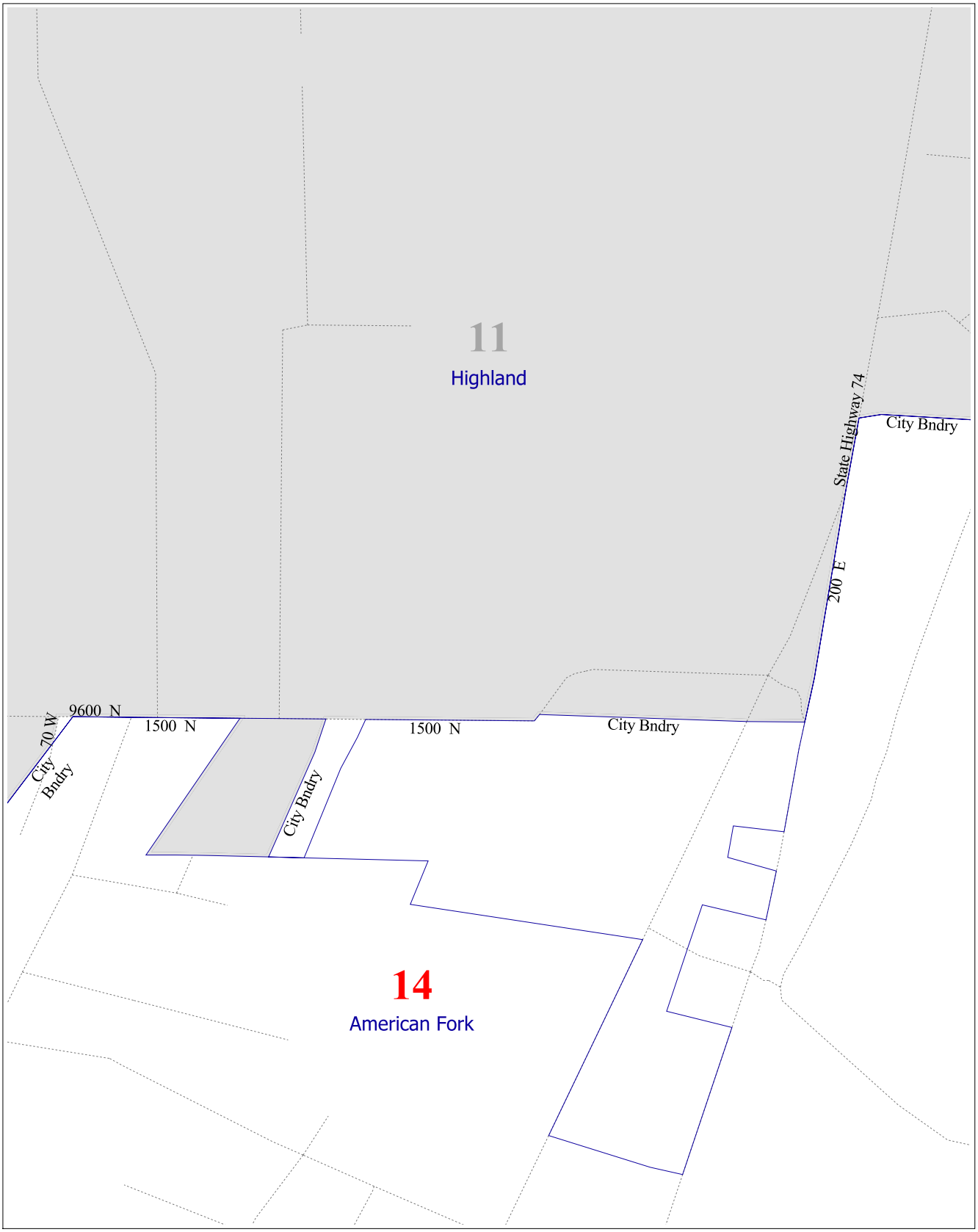
11
Highland
14
American Fork
9600 N
1500 N
1500 N
City Bndry
City Bndry
City Bndry
City Bndry
70 W
200 E
State Highway 74
Inset Location
14
14
District
State Bndry
Counties
Cities
Other Districts
Major Roads
Local Streets
Railroads
District 14
Inset C
Utah State Senate

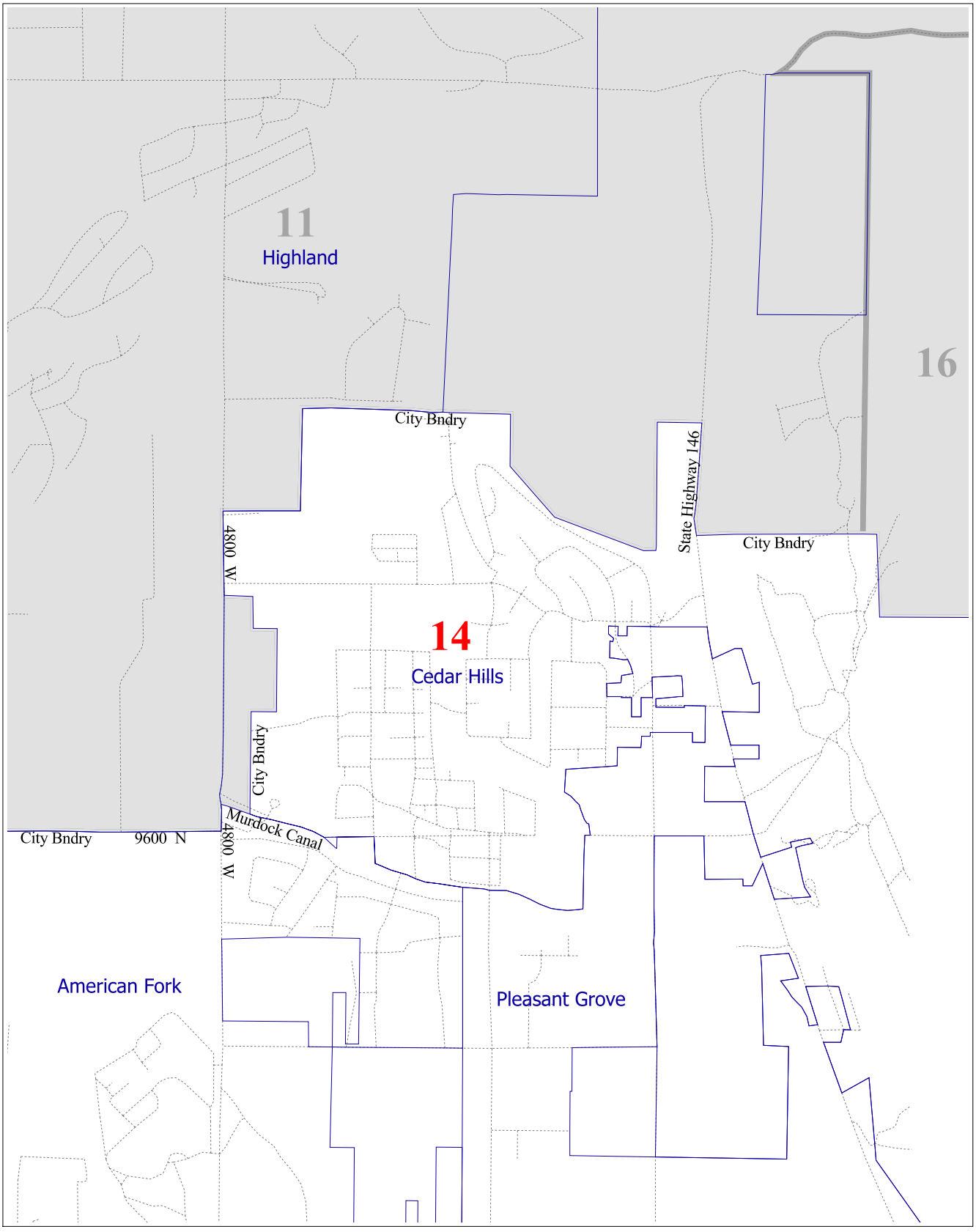

Inset Location

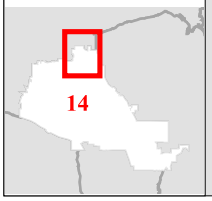

14 District
State Bndry
Counties
Cities
Other Districts
Major Roads
Local Streets
Railroads

District 14
Inset D
Utah State Senate

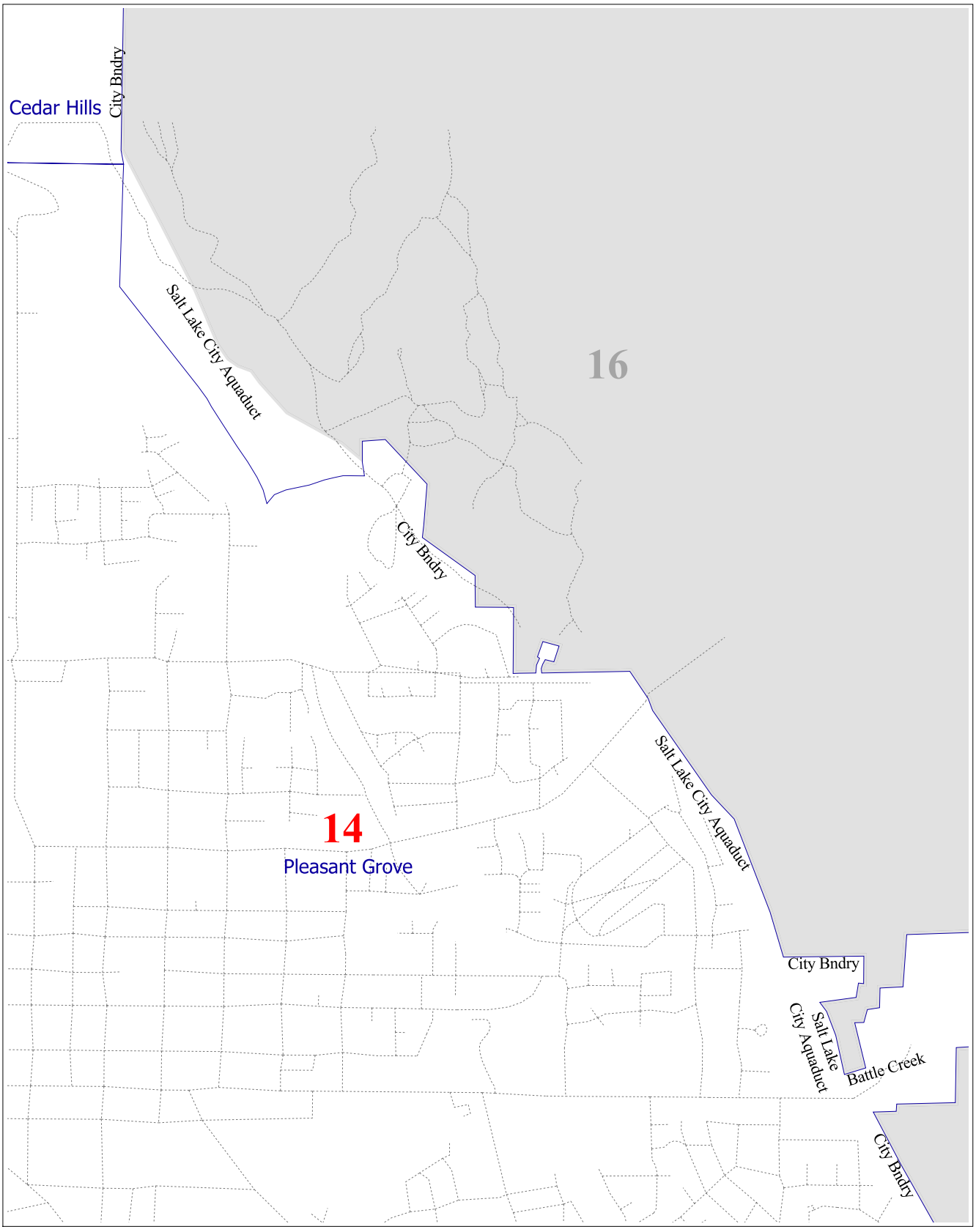

Inset Location

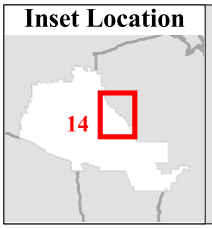

14 District
State Bndry
Counties
Cities
Other Districts
Major Roads
Local Streets
Railroads

District 14
Inset E
Utah State Senate

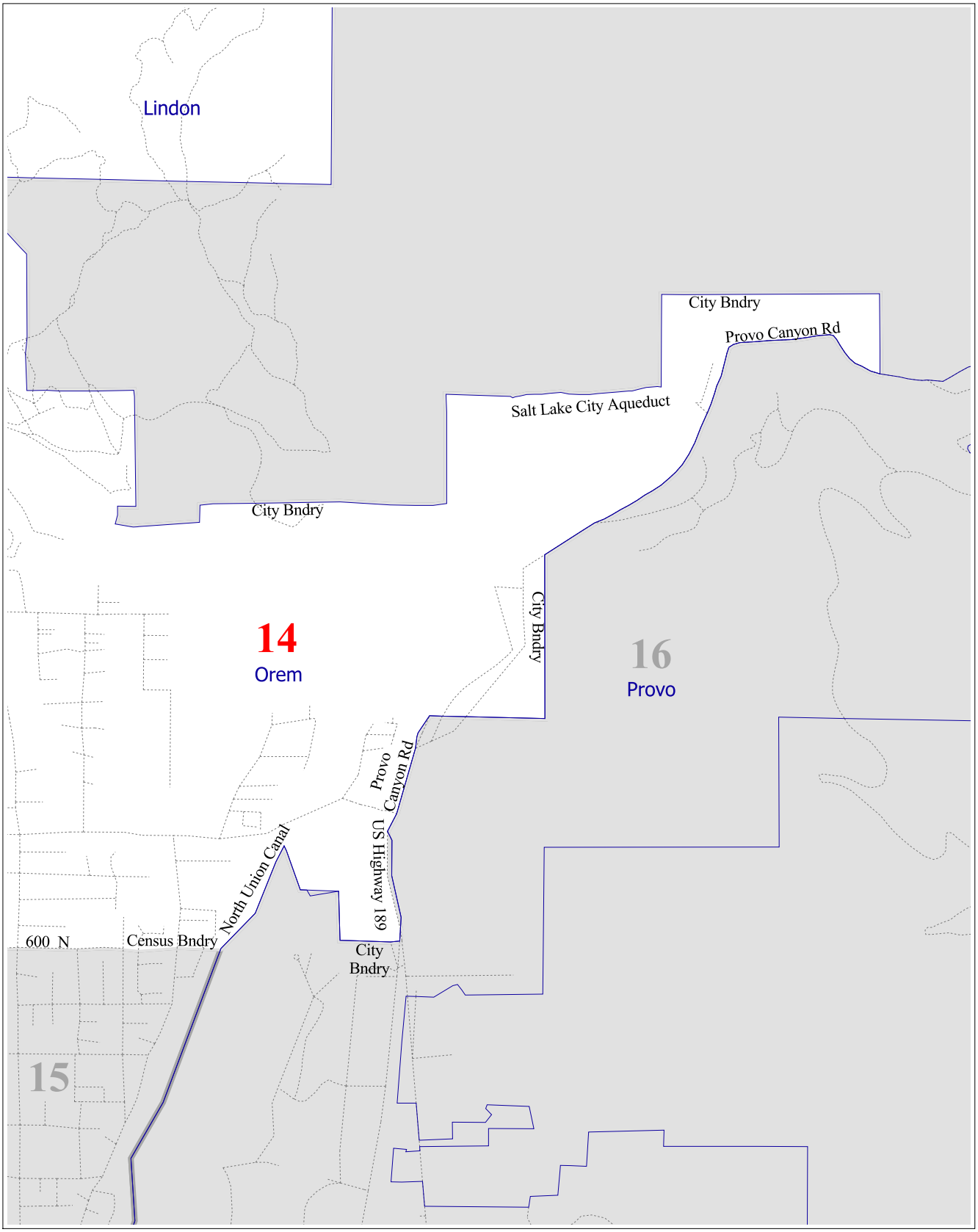

Inset Location

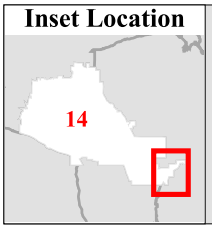

14 District
State Bndry
Counties
Cities
Other Districts
Major Roads
Local Streets
Railroads

District 14
Inset F
Utah State Senate

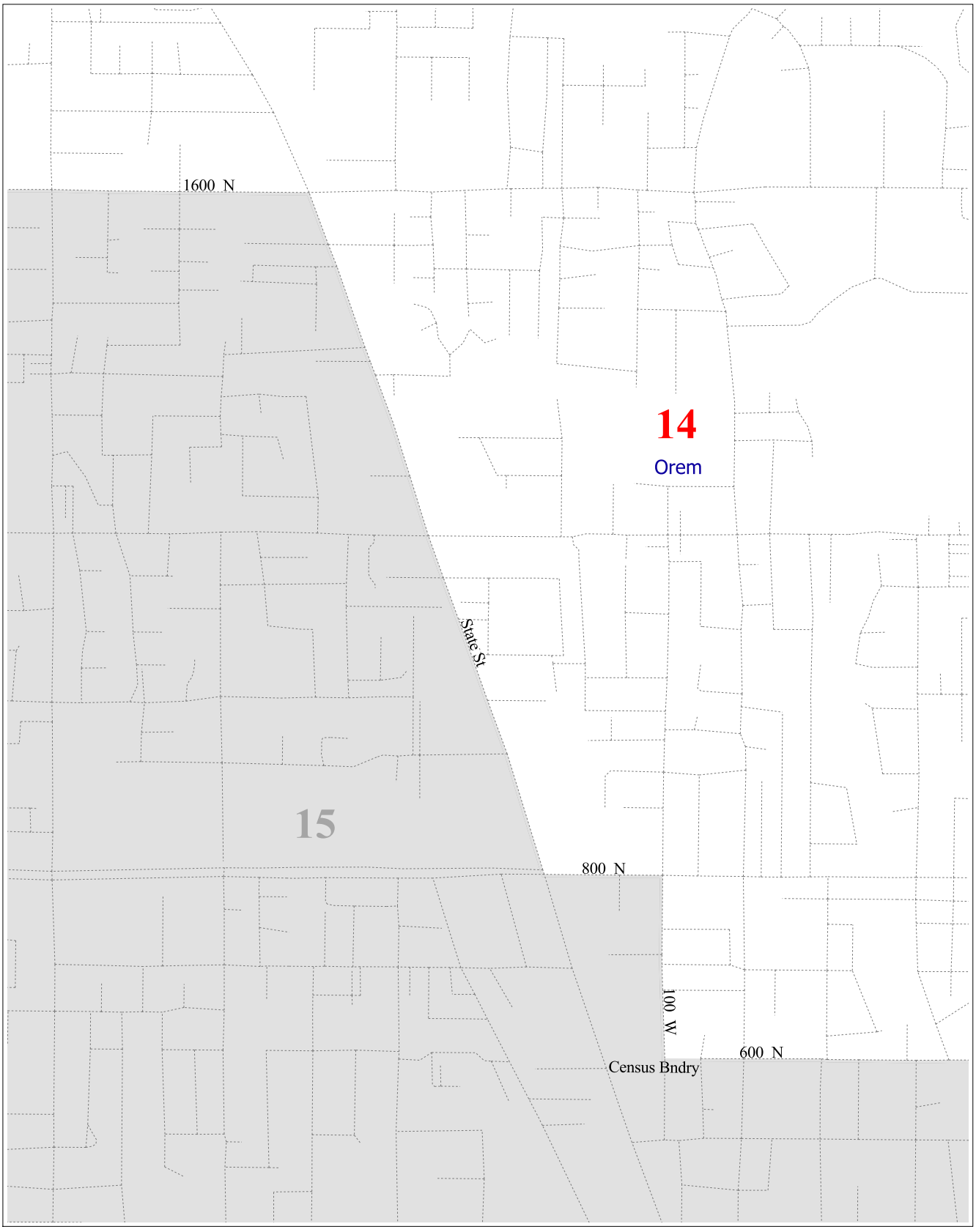

Inset Location

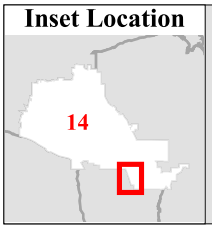

14 District
State Bndry
Counties
Cities
Other Districts
Major Roads
Local Streets
Railroads

District 14
Inset G
Utah State Senate

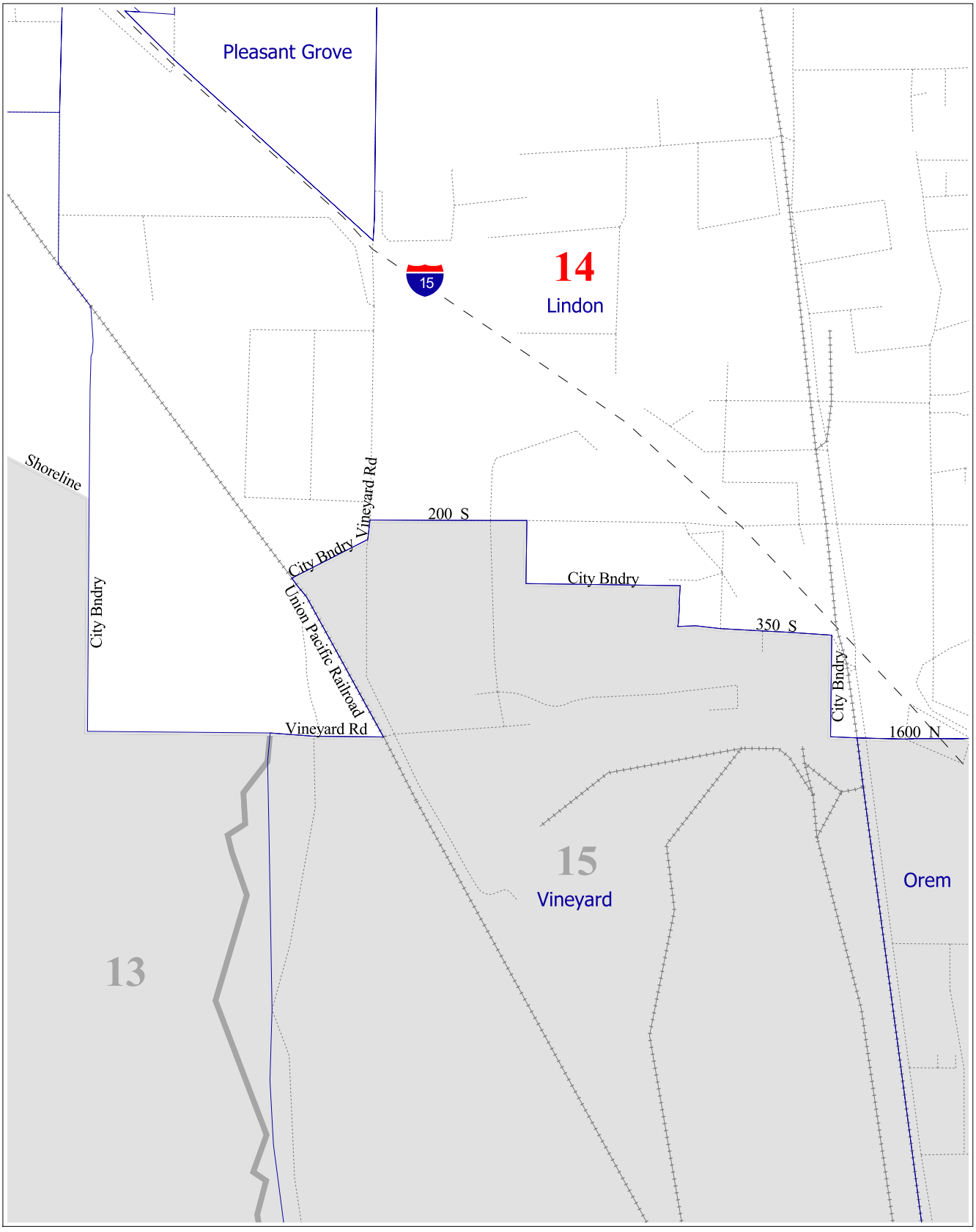

Inset Location

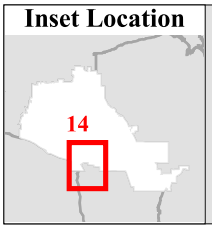

14 District
State Bndry
Counties
Cities
Other Districts
Major Roads
Local Streets
Railroads

District 14
Inset H
Utah State Senate

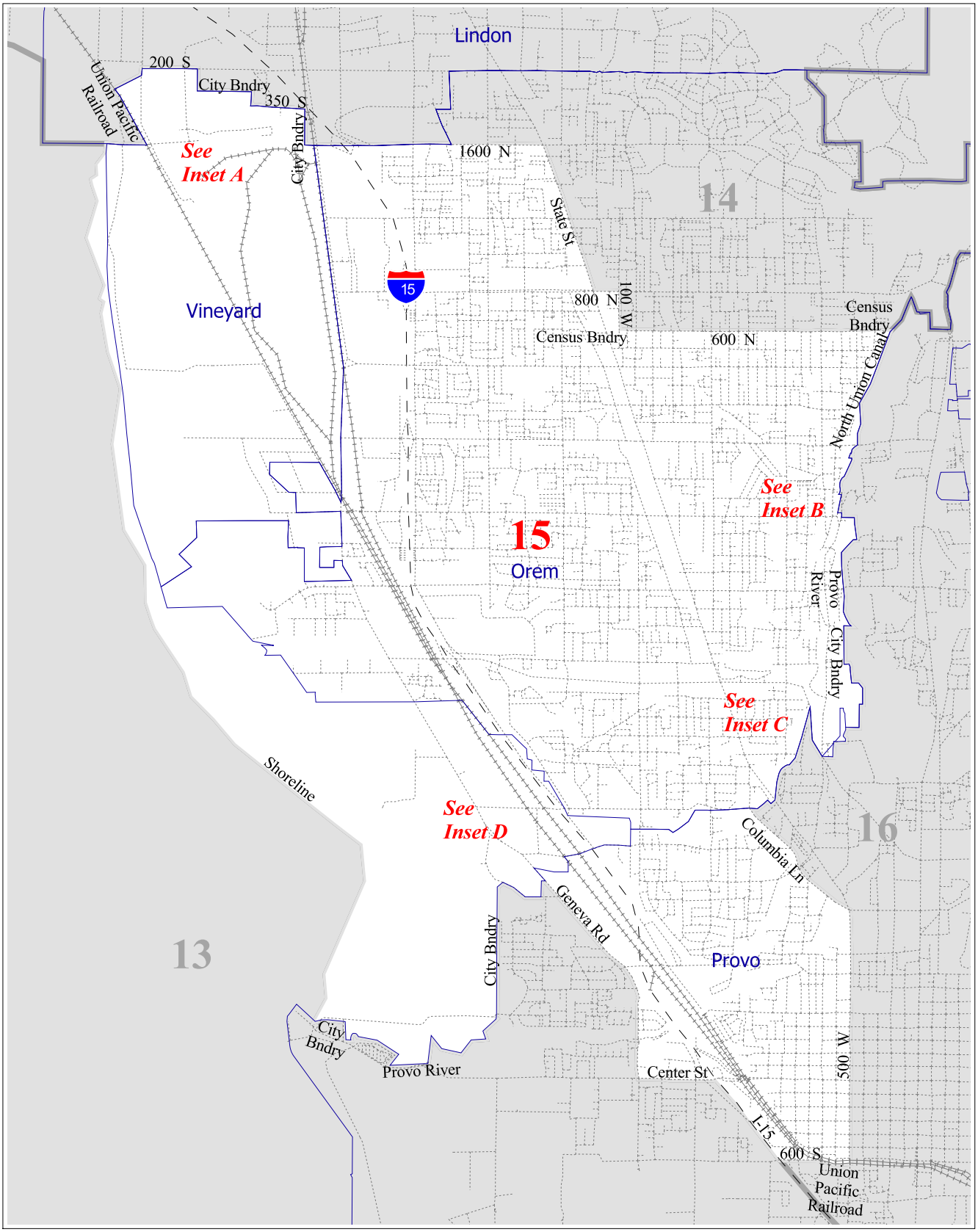

District Location

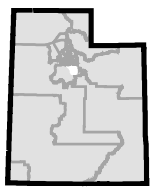

15 District
State Bndry
Counties
Cities
Other Districts
Major Roads
Local Streets
Railroads

District 15
Utah State Senate

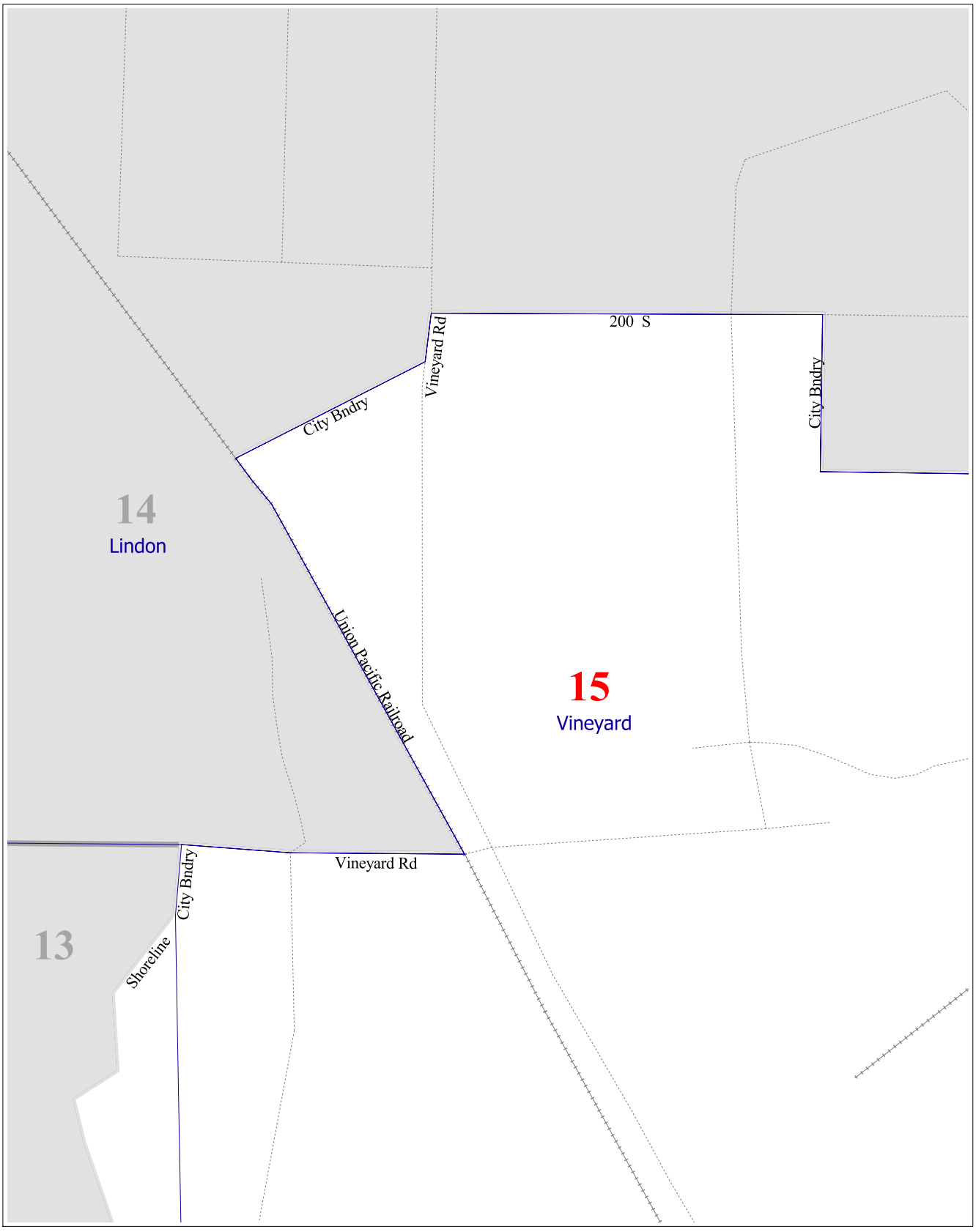

Inset Location

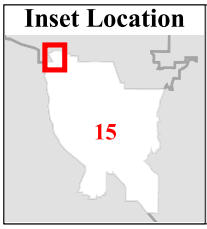

15 District
State Bndry
Counties
Cities
Other Districts
Major Roads
Local Streets
Railroads

District 15
Inset A
Utah State Senate

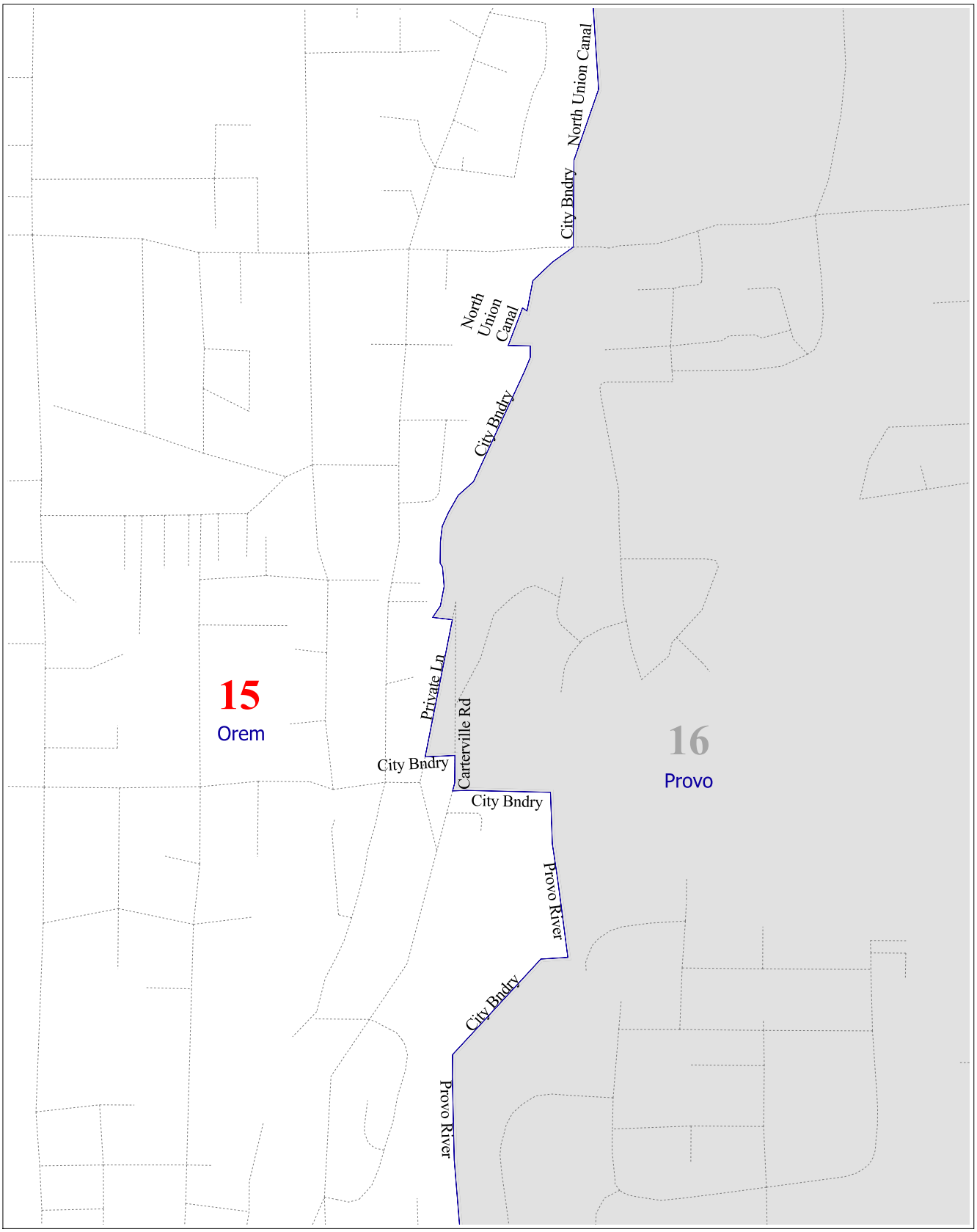

Inset Location

15

15 District
State Bndry
Counties
Cities
Other Districts
Major Roads
Local Streets
Railroads

District 15
Inset B
Utah State Senate

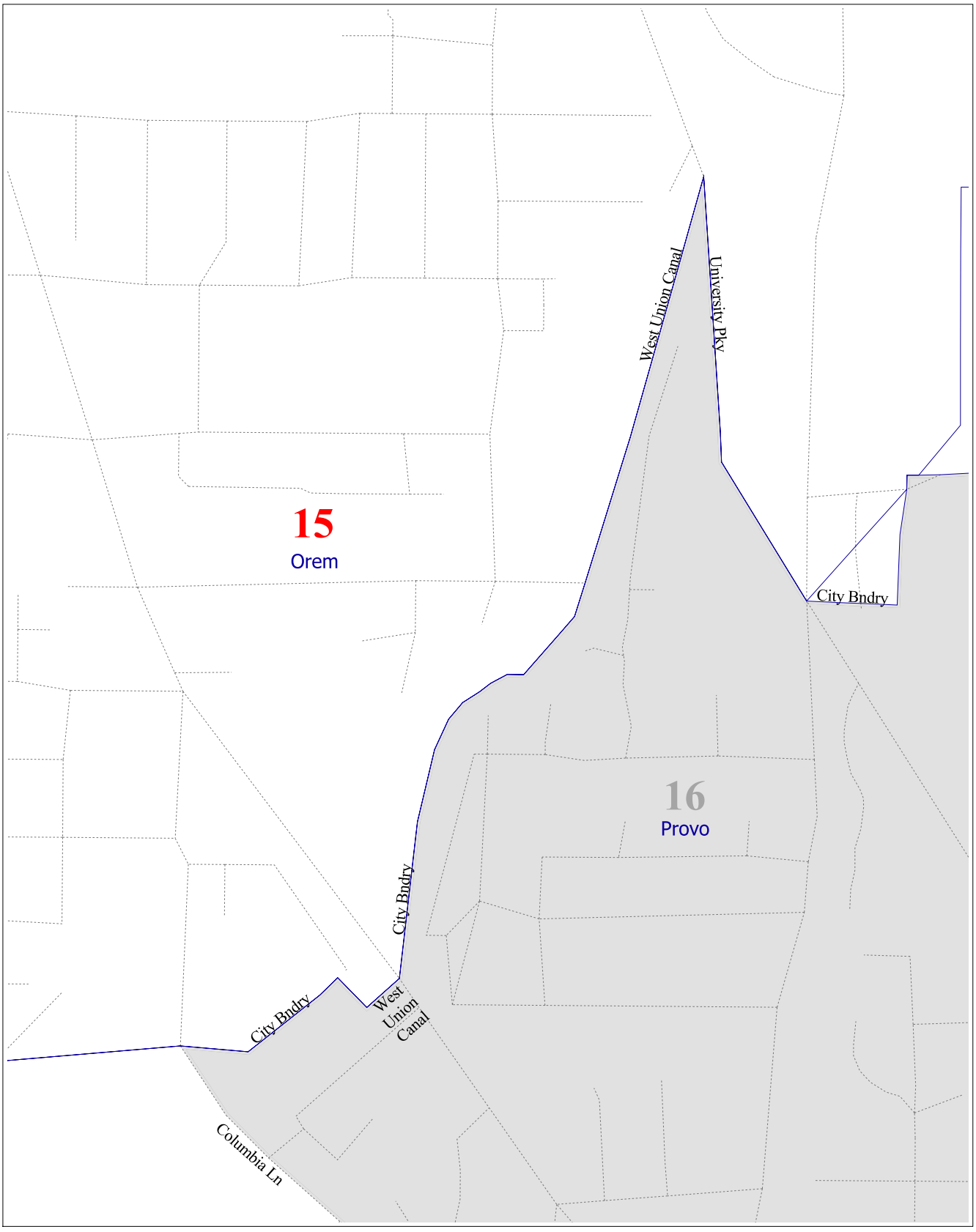

Inset Location



15 District
State Bndry
Counties
Cities
Other Districts
Major Roads
Local Streets
Railroads

District 15
Inset C
Utah State Senate

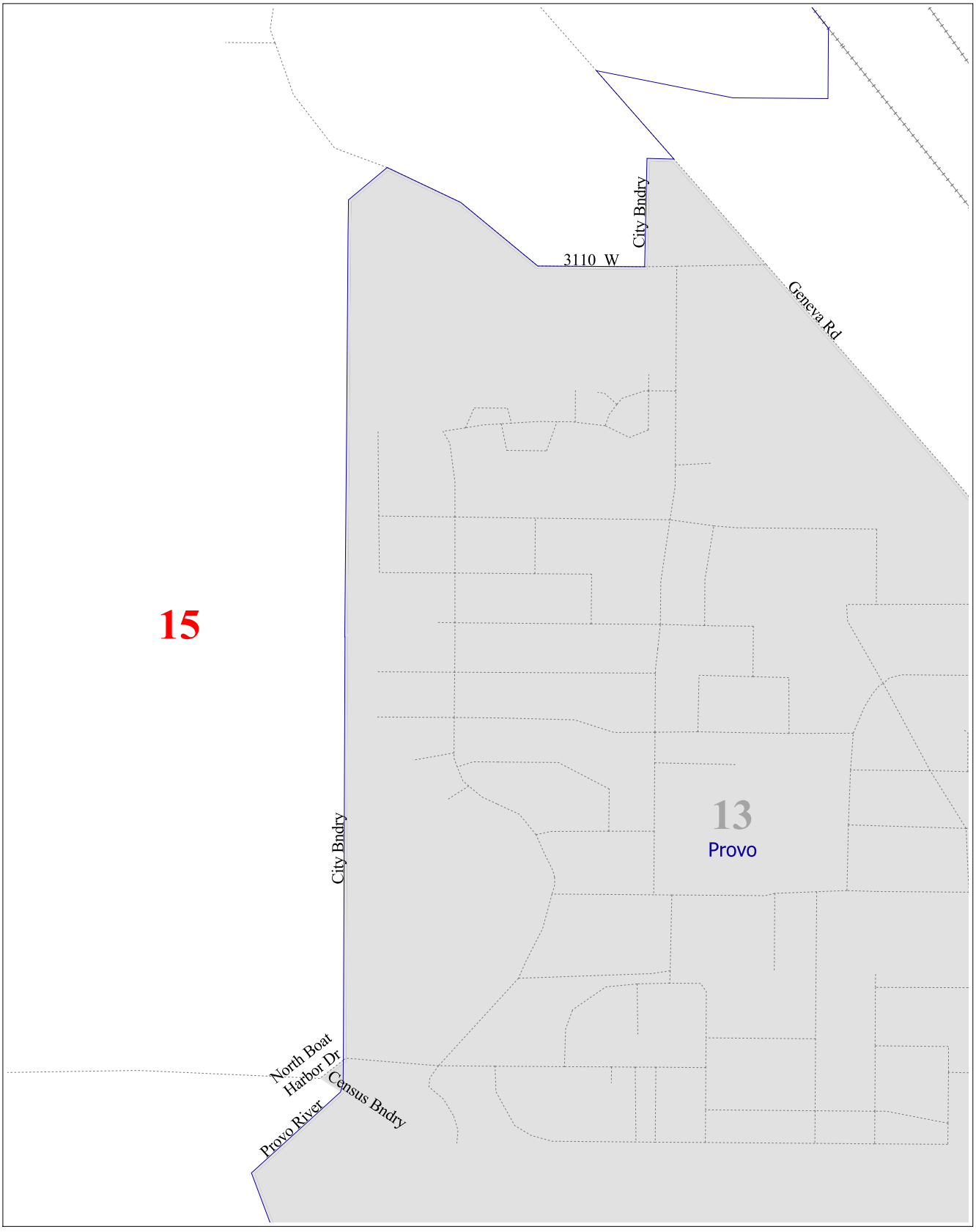

Inset Location

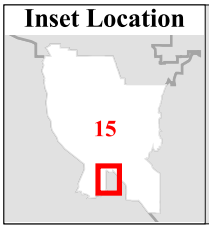

15 District
State Bndry
Counties
Cities
Other Districts
Major Roads
Local Streets
Railroads

District 15
Inset D
Utah State Senate

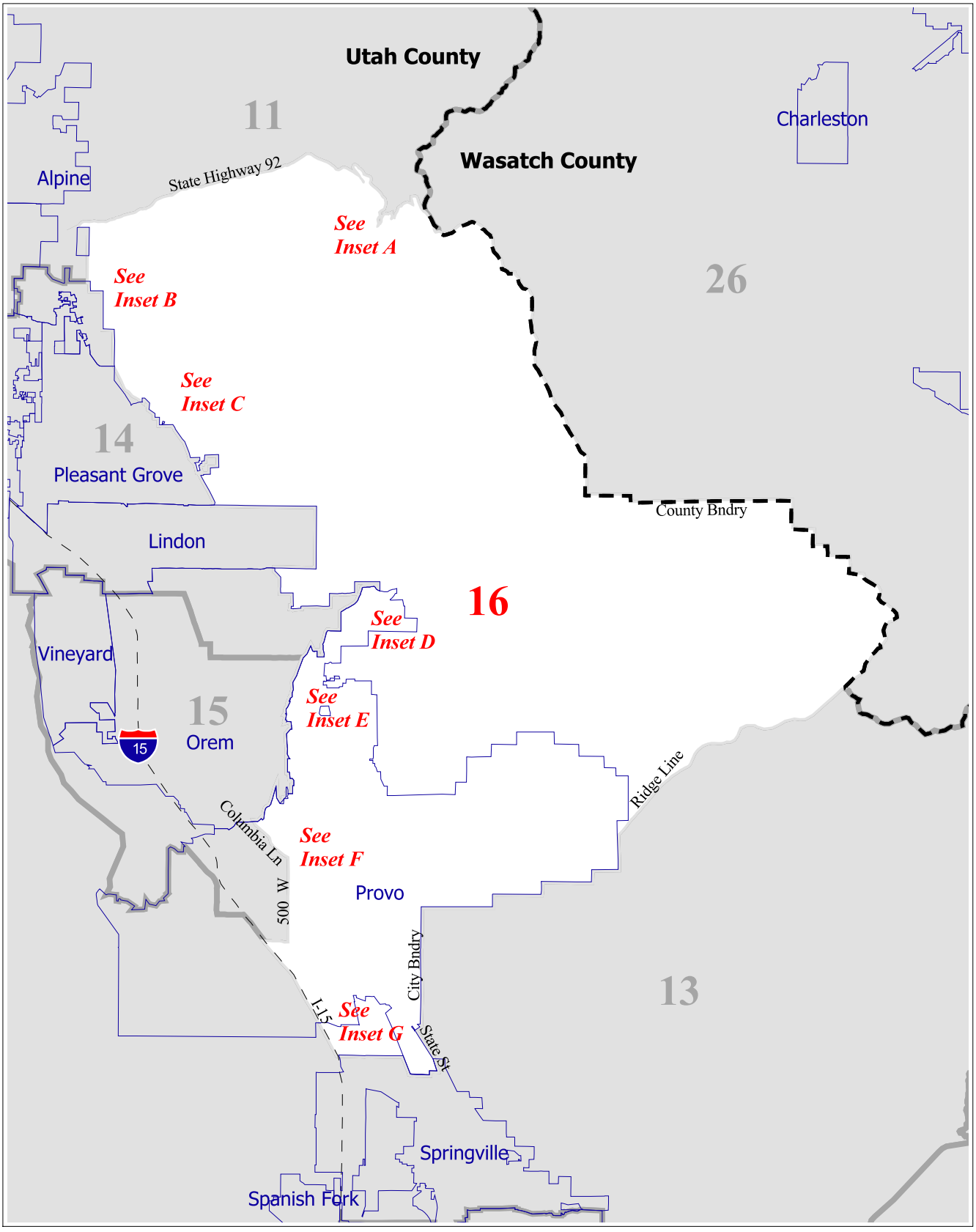

District Location

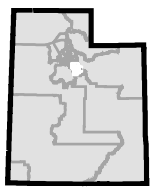

16 District
State Bndry
Counties
Cities
Other Districts
Major Roads
Local Streets
Railroads

District 16
Utah State Senate

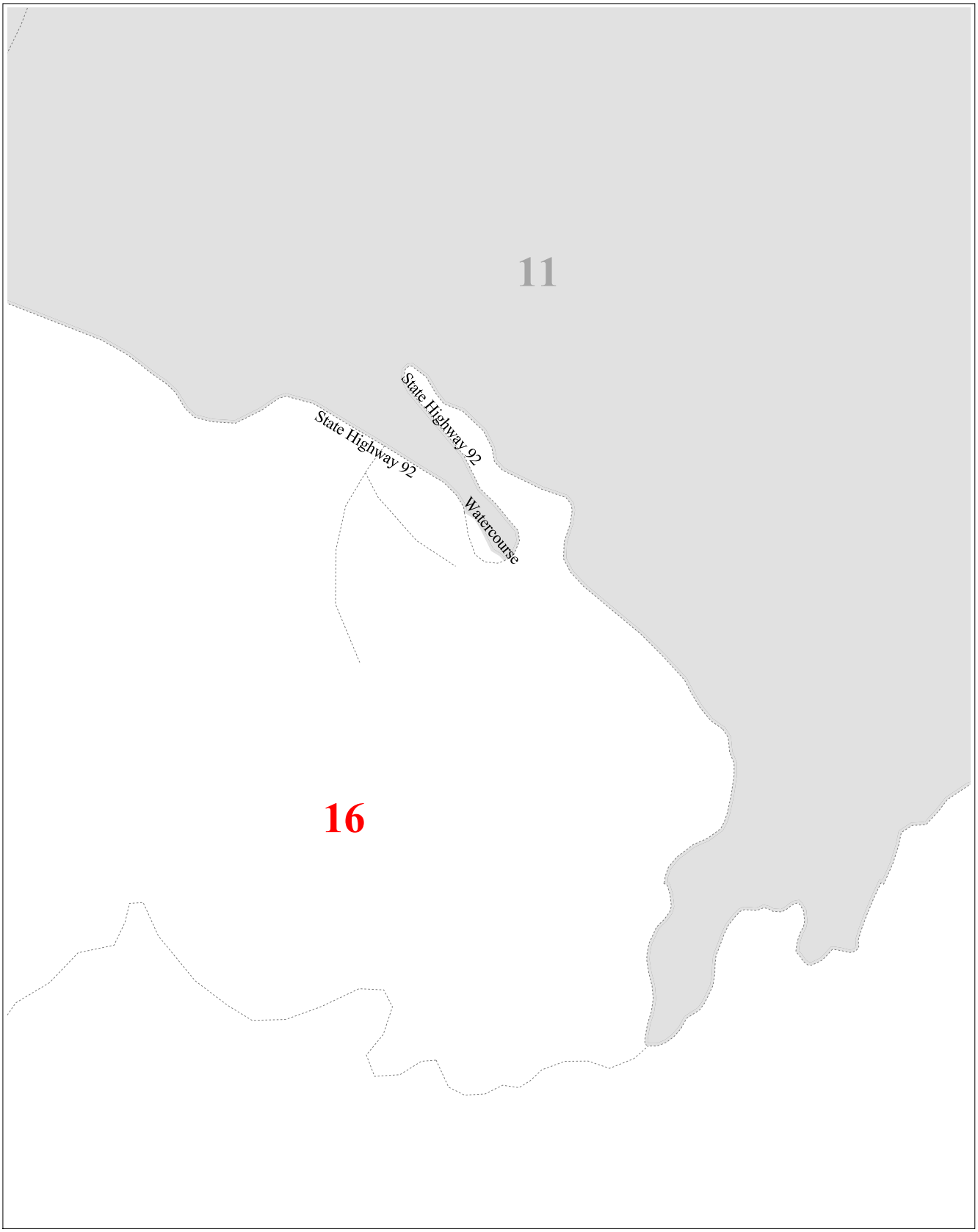

Inset Location

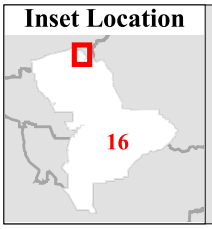

16 District
State Bndry
Counties
Cities
Other Districts
Major Roads
Local Streets
Railroads

District 16
Inset A
Utah State Senate

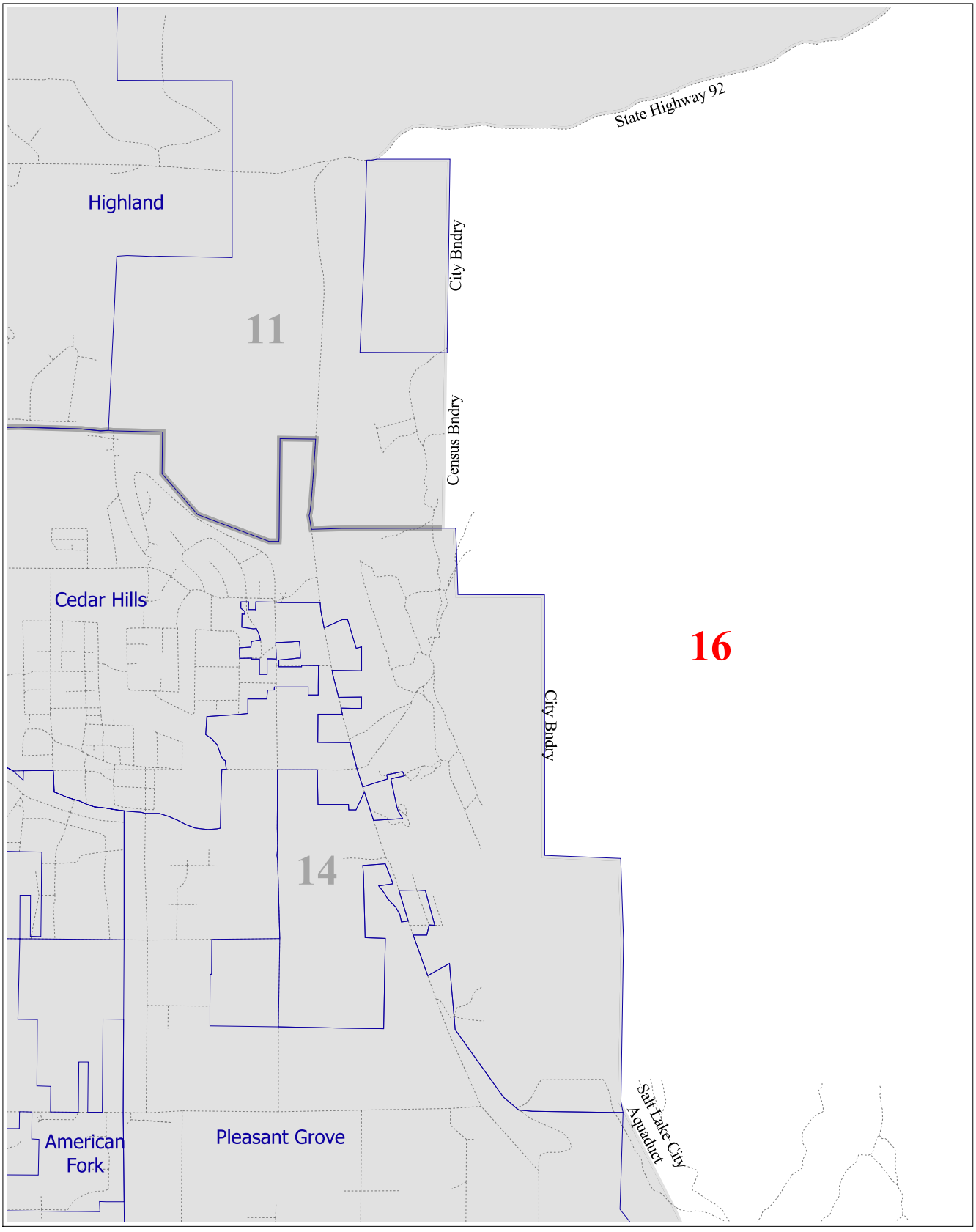

Inset Location



16 District
State Bndry
Counties
Cities
Other Districts
Major Roads
Local Streets
Railroads

District 16
Inset B
Utah State Senate

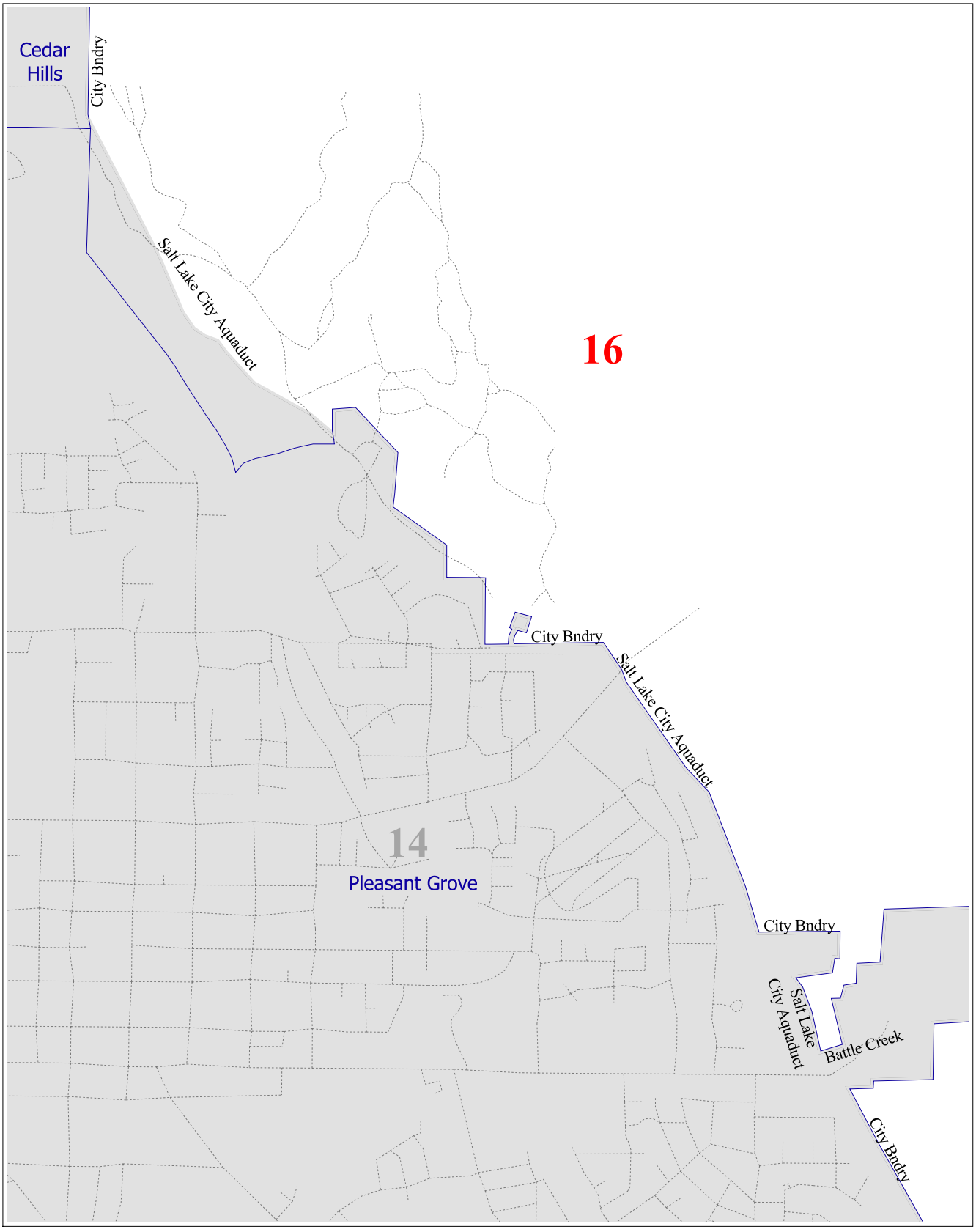

Inset Location



16 District
State Bndry
Counties
Cities
Other Districts
Major Roads
Local Streets
Railroads

District 16
Inset C
Utah State Senate

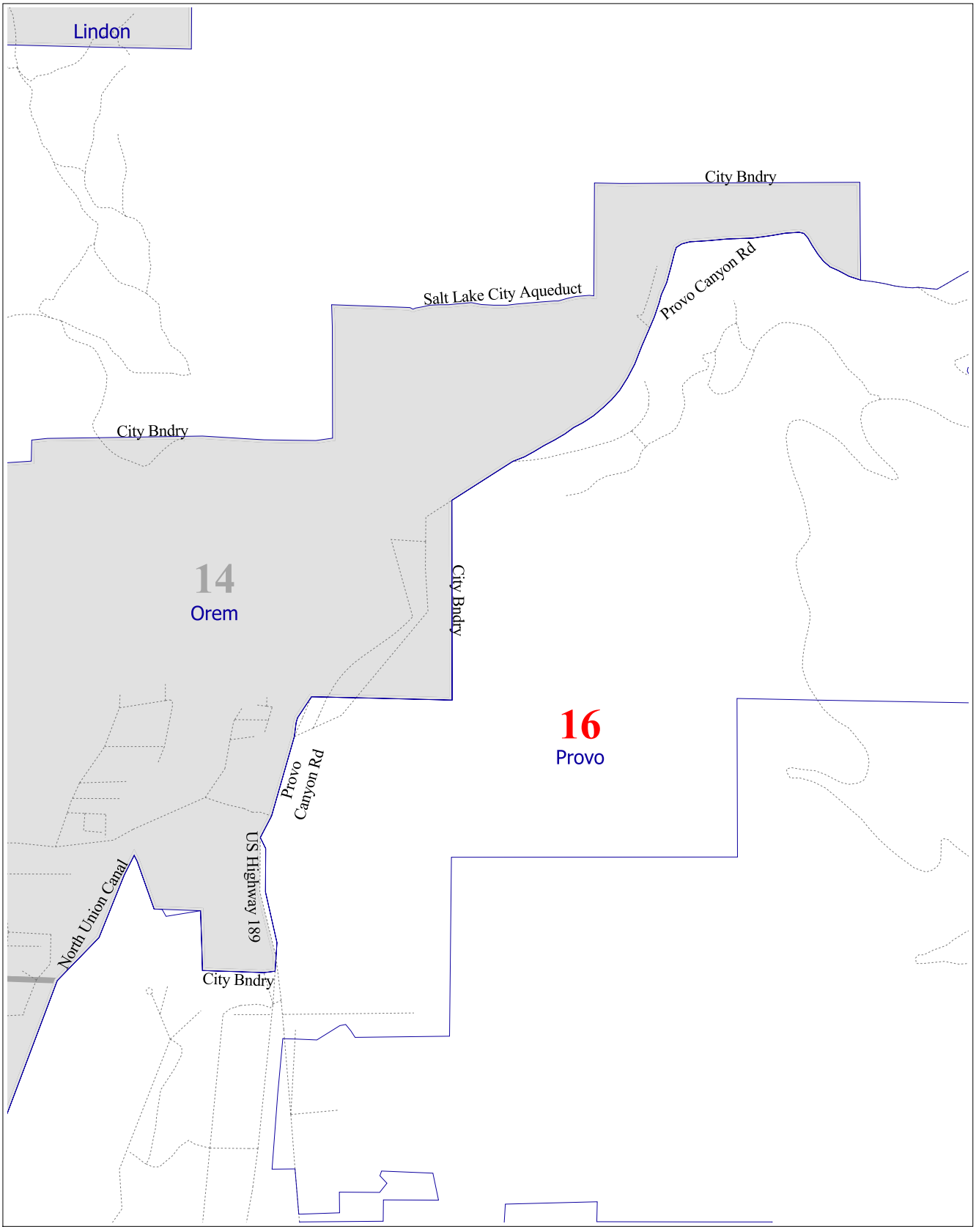

Inset Location

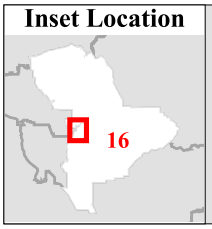

16 District
State Bndry
Counties
Cities
Other Districts
Major Roads
Local Streets
Railroads

District 16
Inset D
Utah State Senate

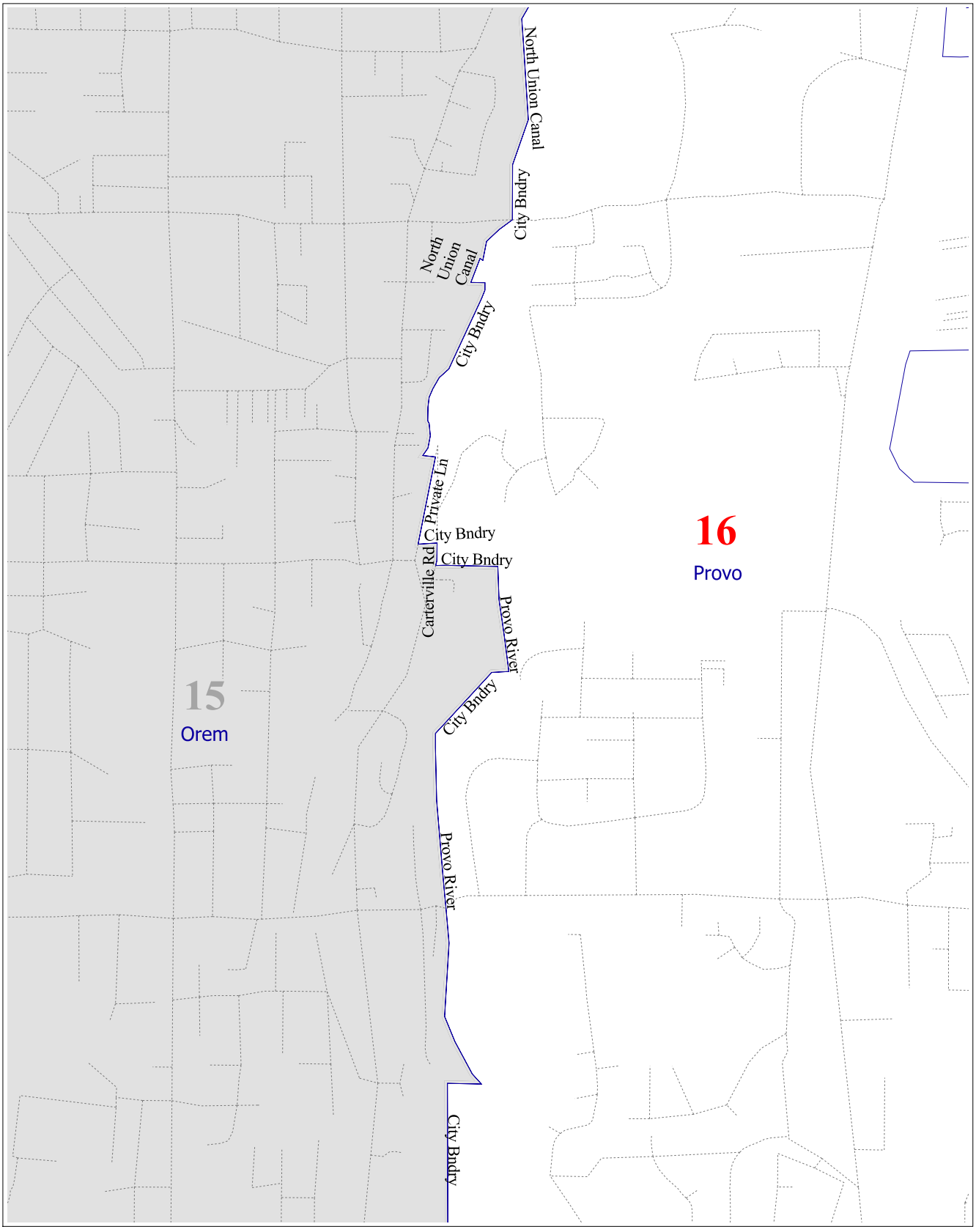

Inset Location



16 District
State Bndry
Counties
Cities
Other Districts
Major Roads
Local Streets
Railroads

District 16
Inset E
Utah State Senate

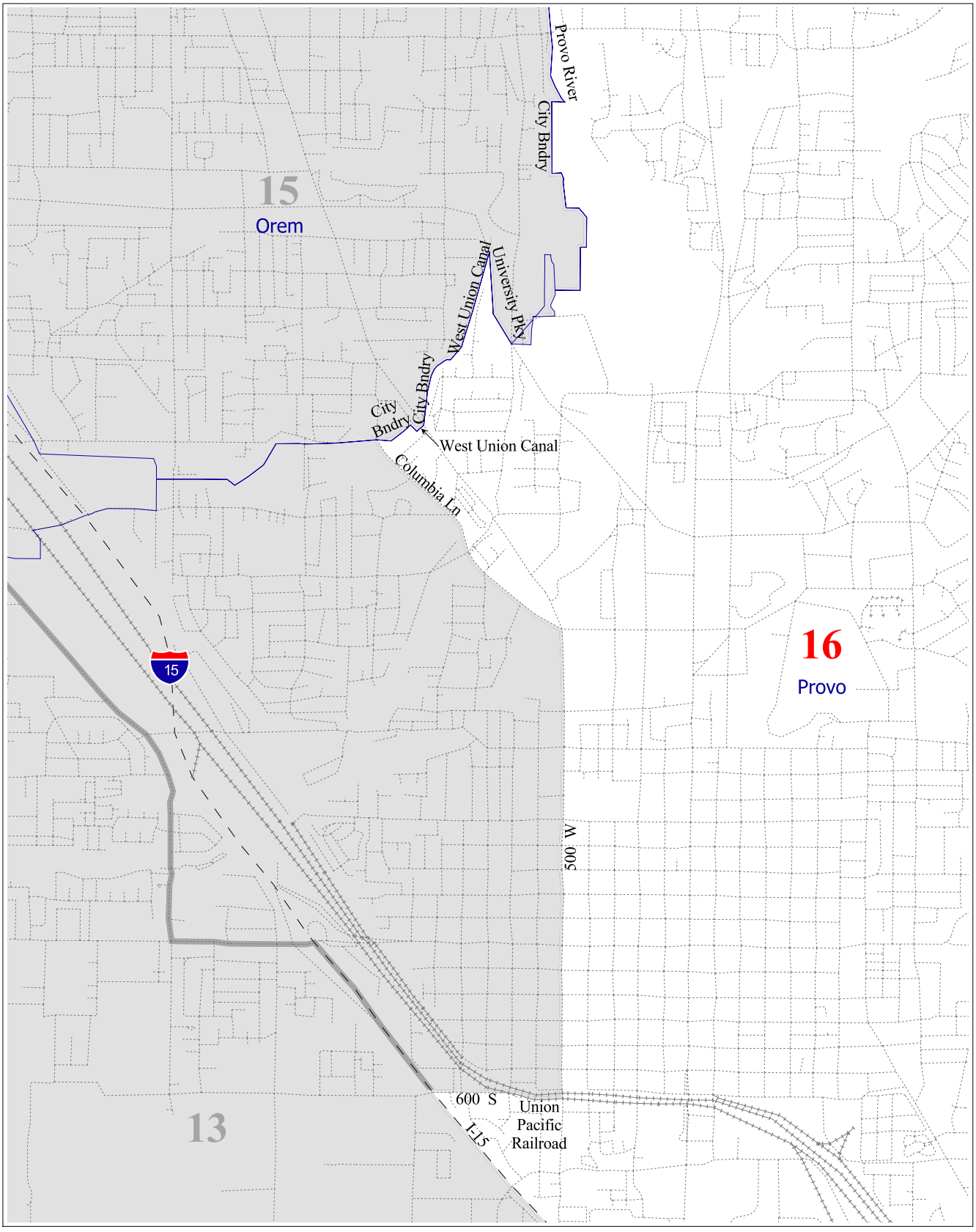

Inset Location

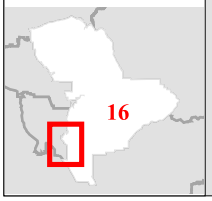

16 District
State Bndry
Counties
Cities
Other Districts
Major Roads
Local Streets
Railroads

District 16
Inset F
Utah State Senate

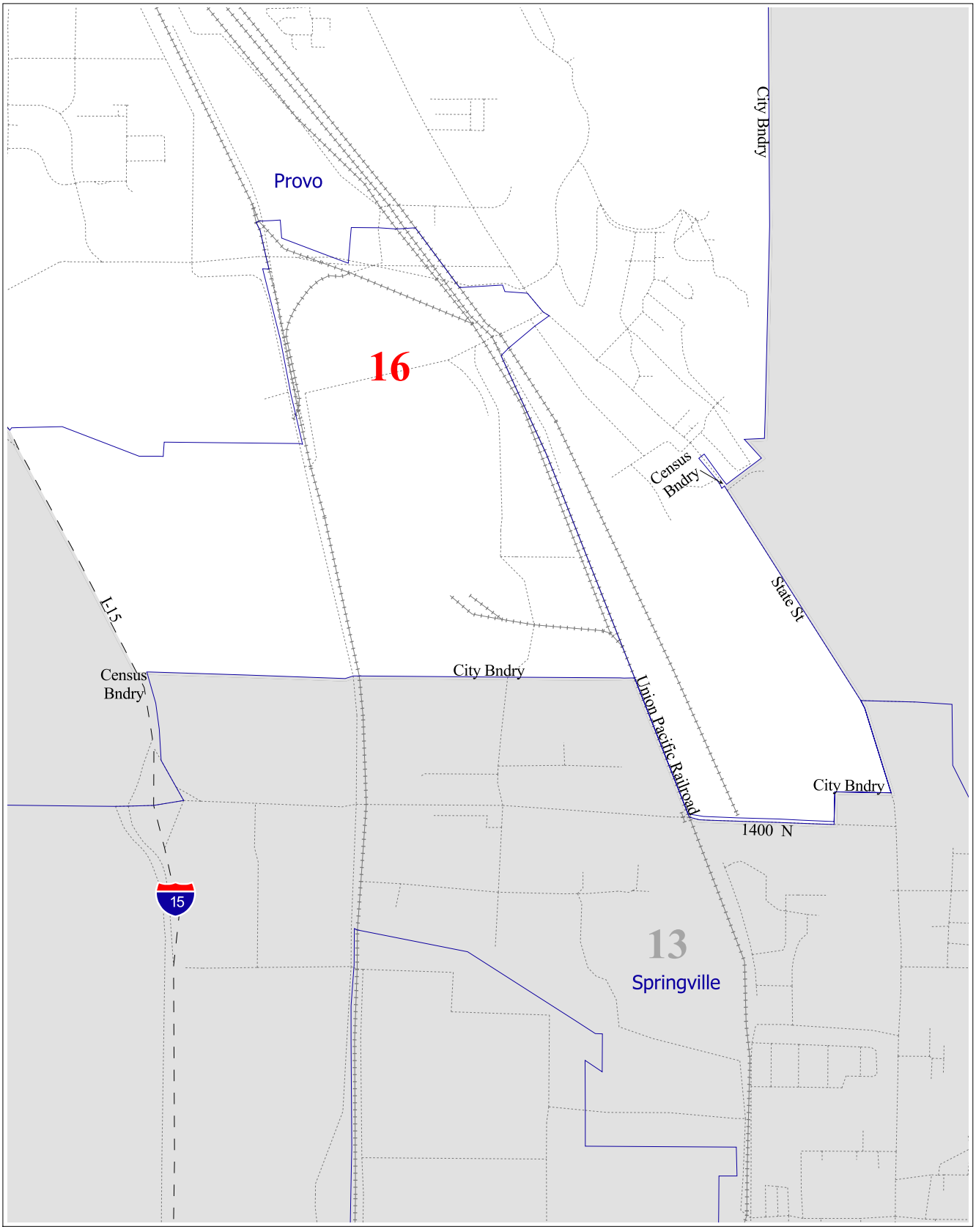

Inset Location



16 District
State Bndry
Counties
Cities
Other Districts
Major Roads
Local Streets
Railroads

District 16
Inset G
Utah State Senate

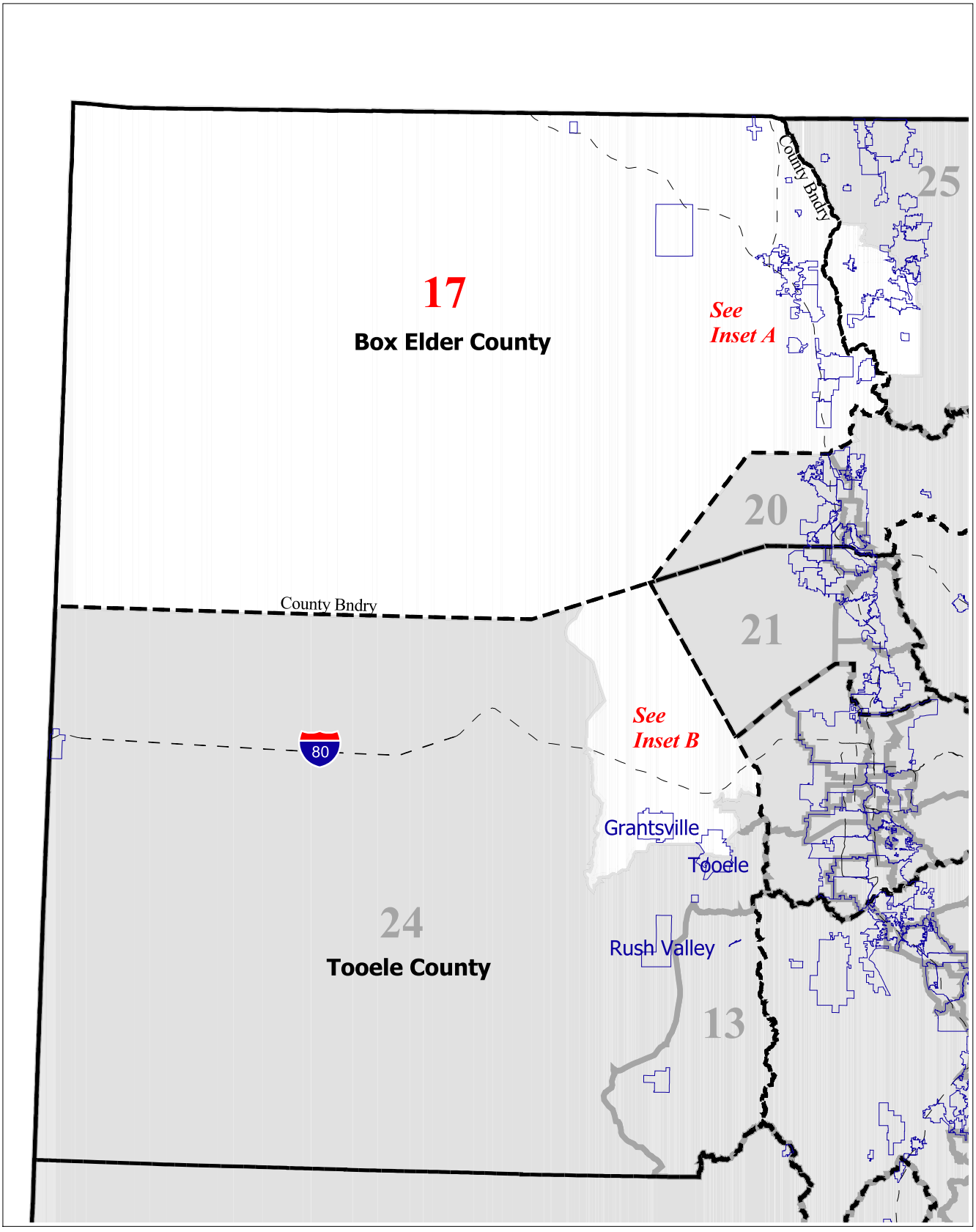

District Location

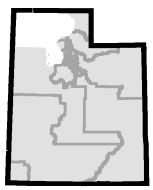

17 District
State Bndry
Counties
Cities
Other Districts
Major Roads
Local Streets
Railroads

District 17
Utah State Senate

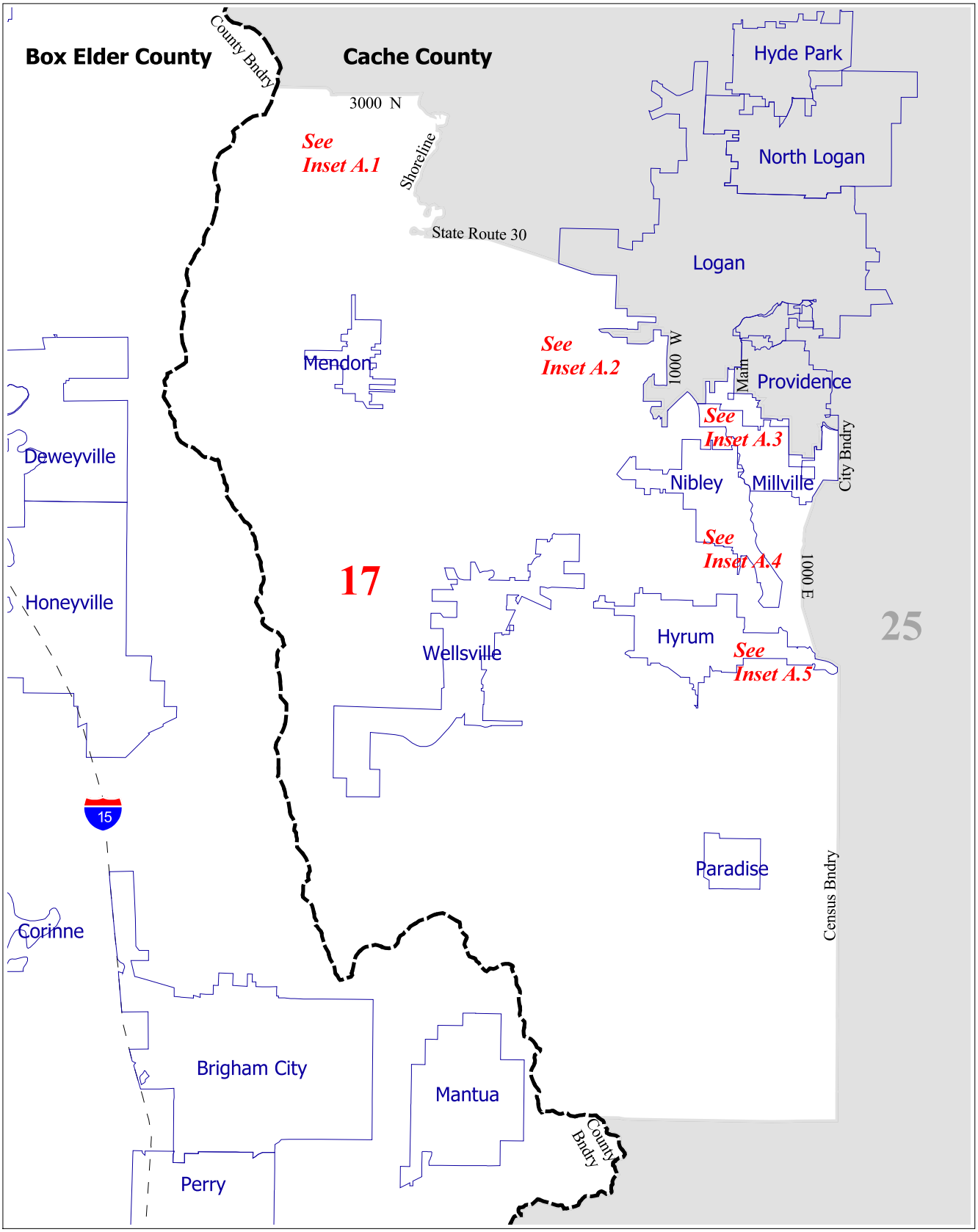

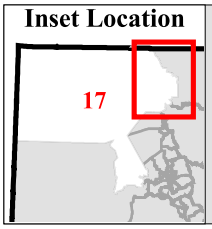

17 District
State Bndry
Counties
Cities
Other Districts
Major Roads
Local Streets
Railroads

District 17
Inset A
Utah State Senate

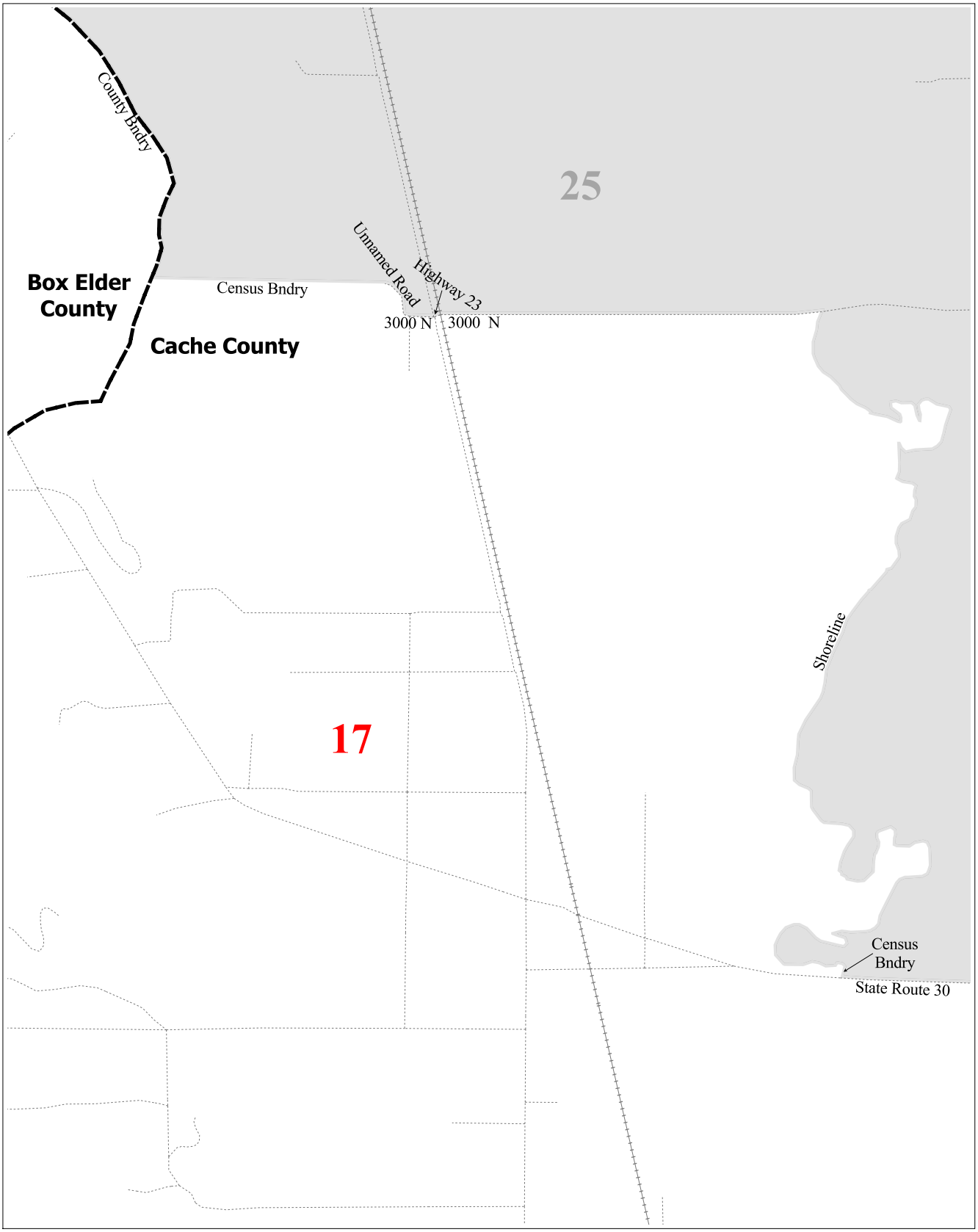

Inset Location

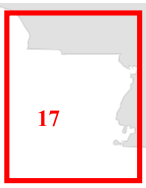

17 District
State Bndry
Counties
Cities
Other Districts
Major Roads
Local Streets
Railroads

District 17
Inset A.1
Utah State Senate

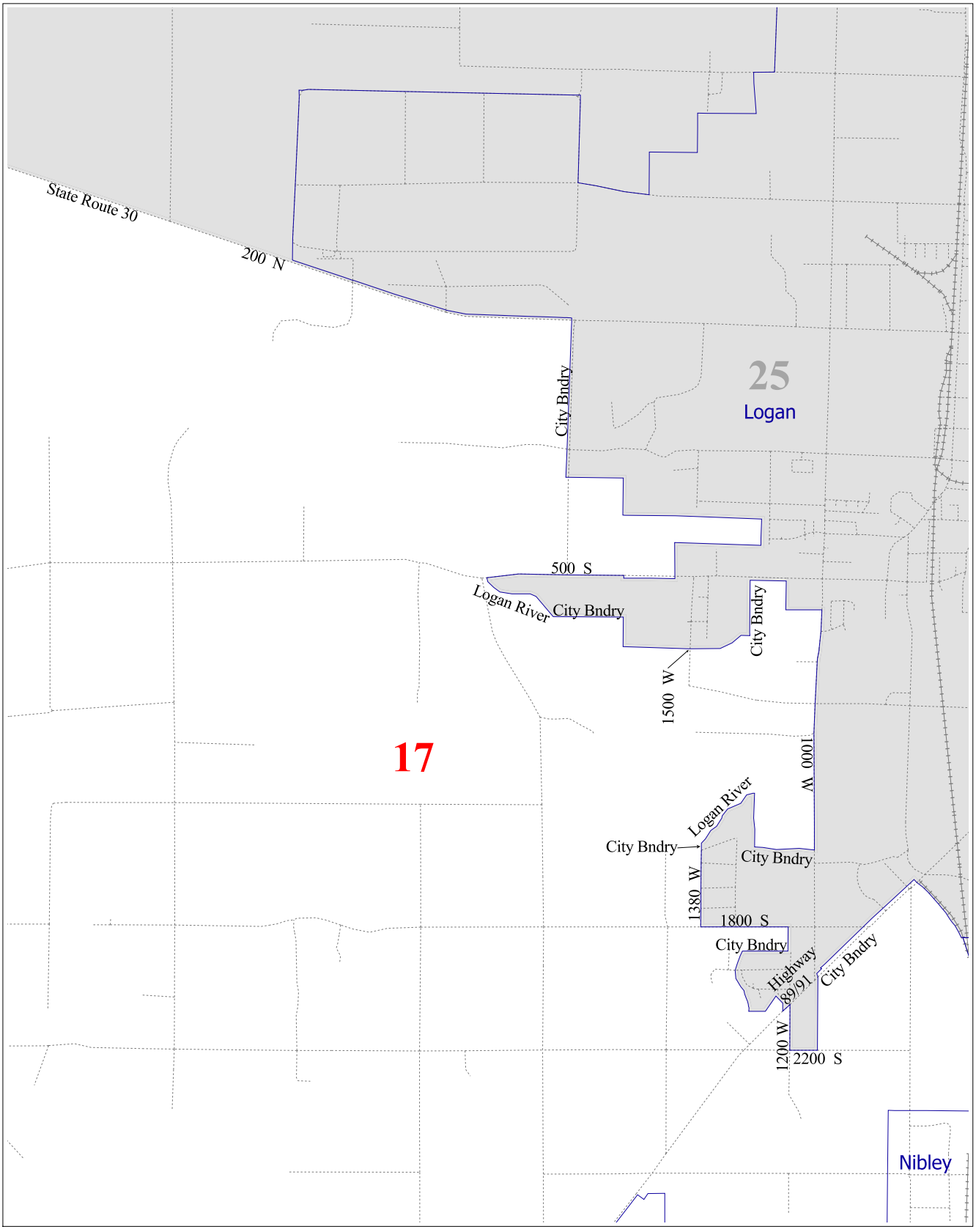

Inset Location

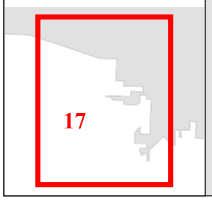

17 District
State Bndry
Counties
Cities
Other Districts
Major Roads
Local Streets
Railroads

District 17
Inset A.2
Utah State Senate

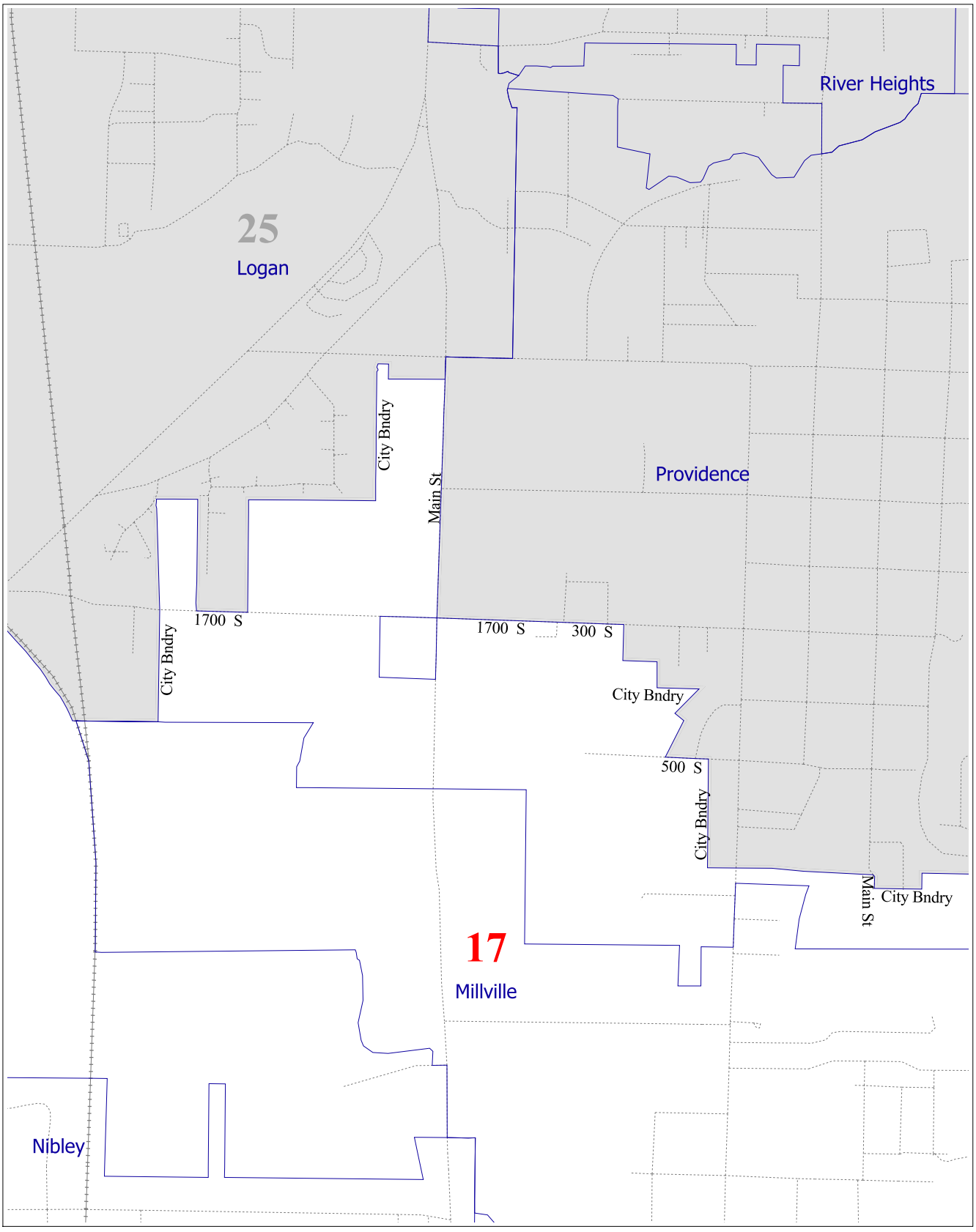

Inset Location

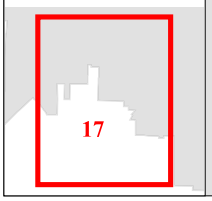

17 District
State Bndry
Counties
Cities
Other Districts
Major Roads
Local Streets
Railroads

District 17
Inset A.3
Utah State Senate

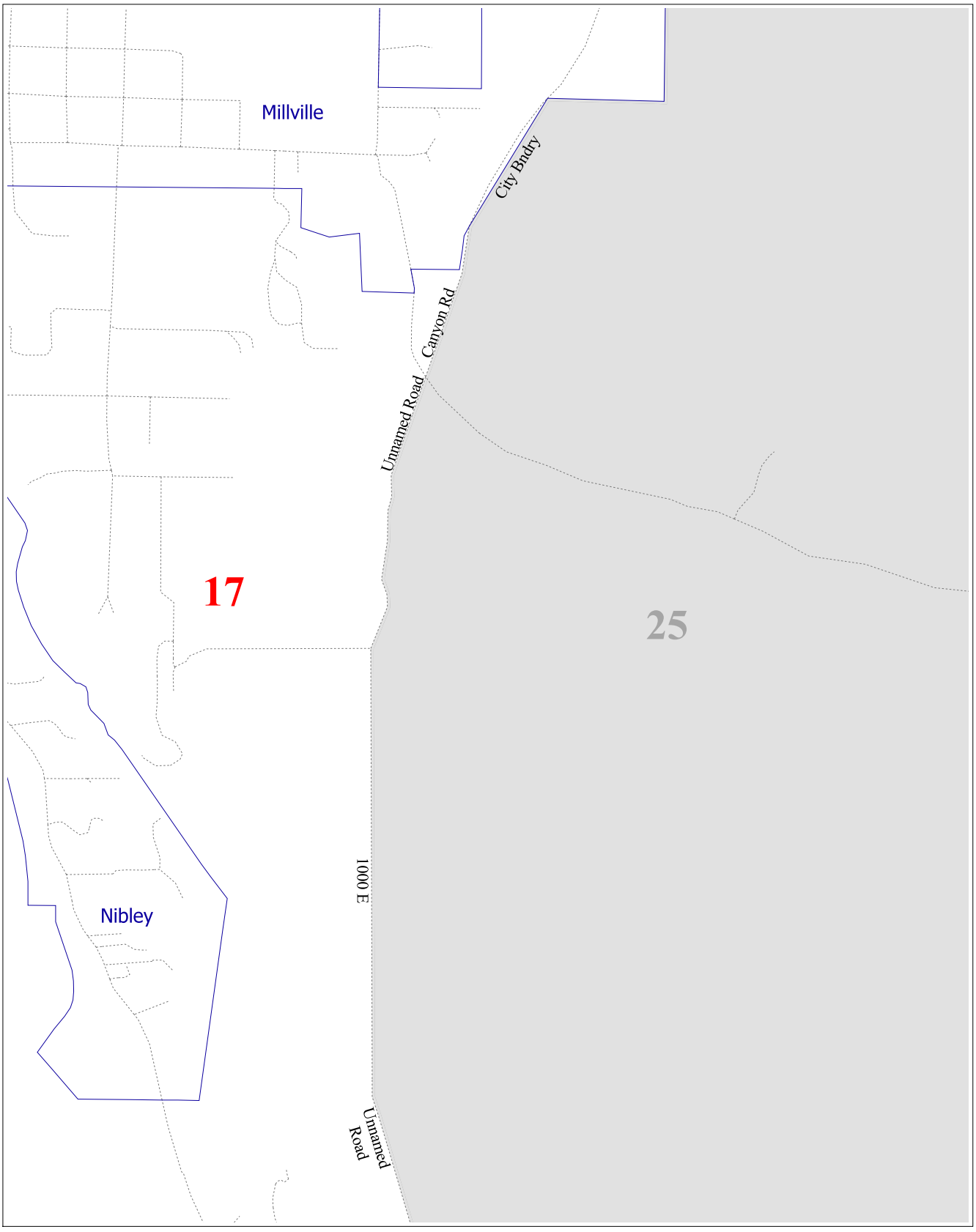

Inset Location

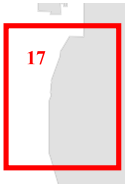

17 District
State Bndry
Counties
Cities
Other Districts
Major Roads
Local Streets
Railroads

District 17
Inset A.4
Utah State Senate

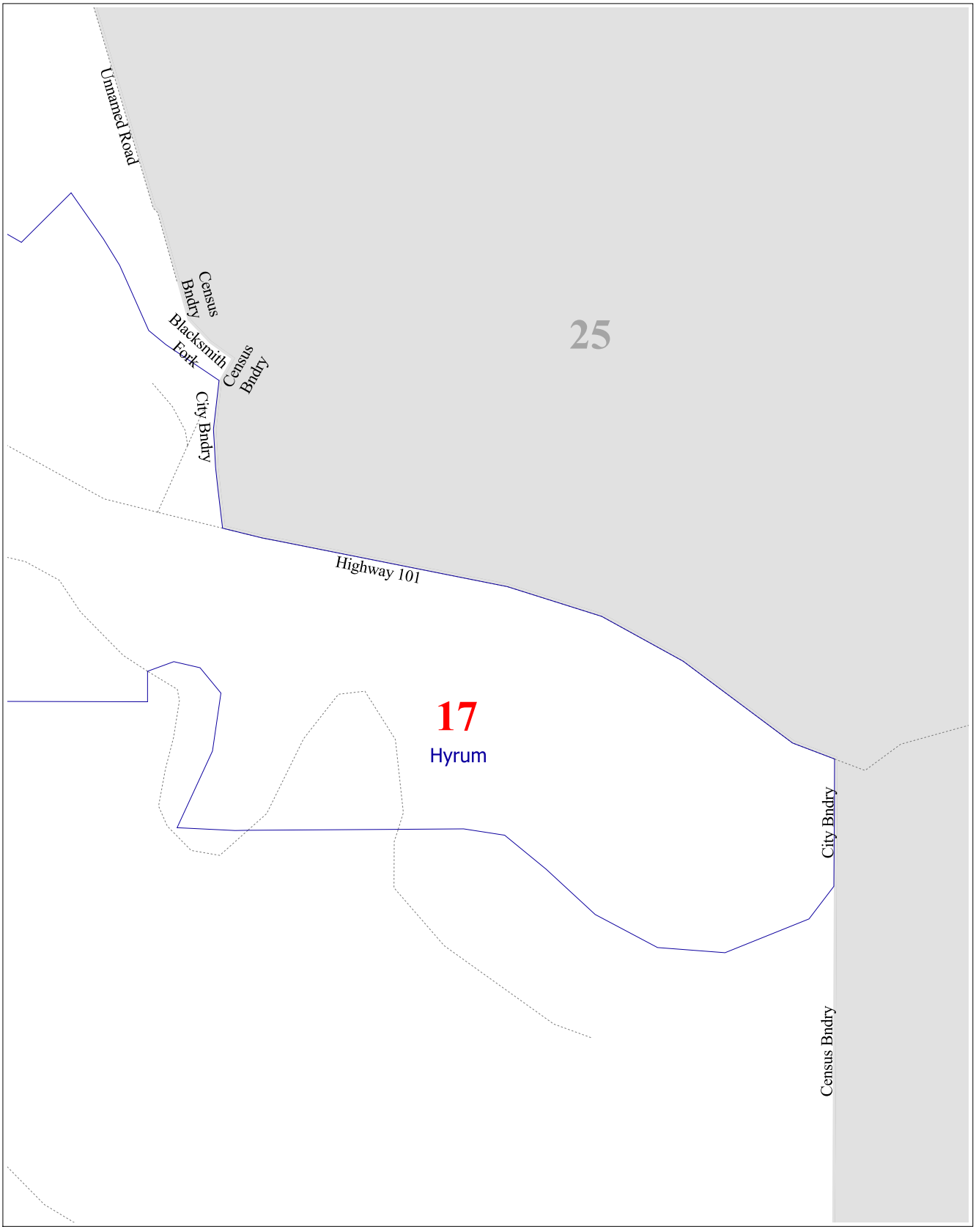

Inset Location

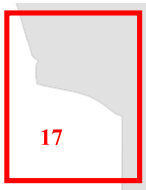

17 District
State Bndry
Counties
Cities
Other Districts
Major Roads
Local Streets
Railroads

District 17
Inset A.5
Utah State Senate

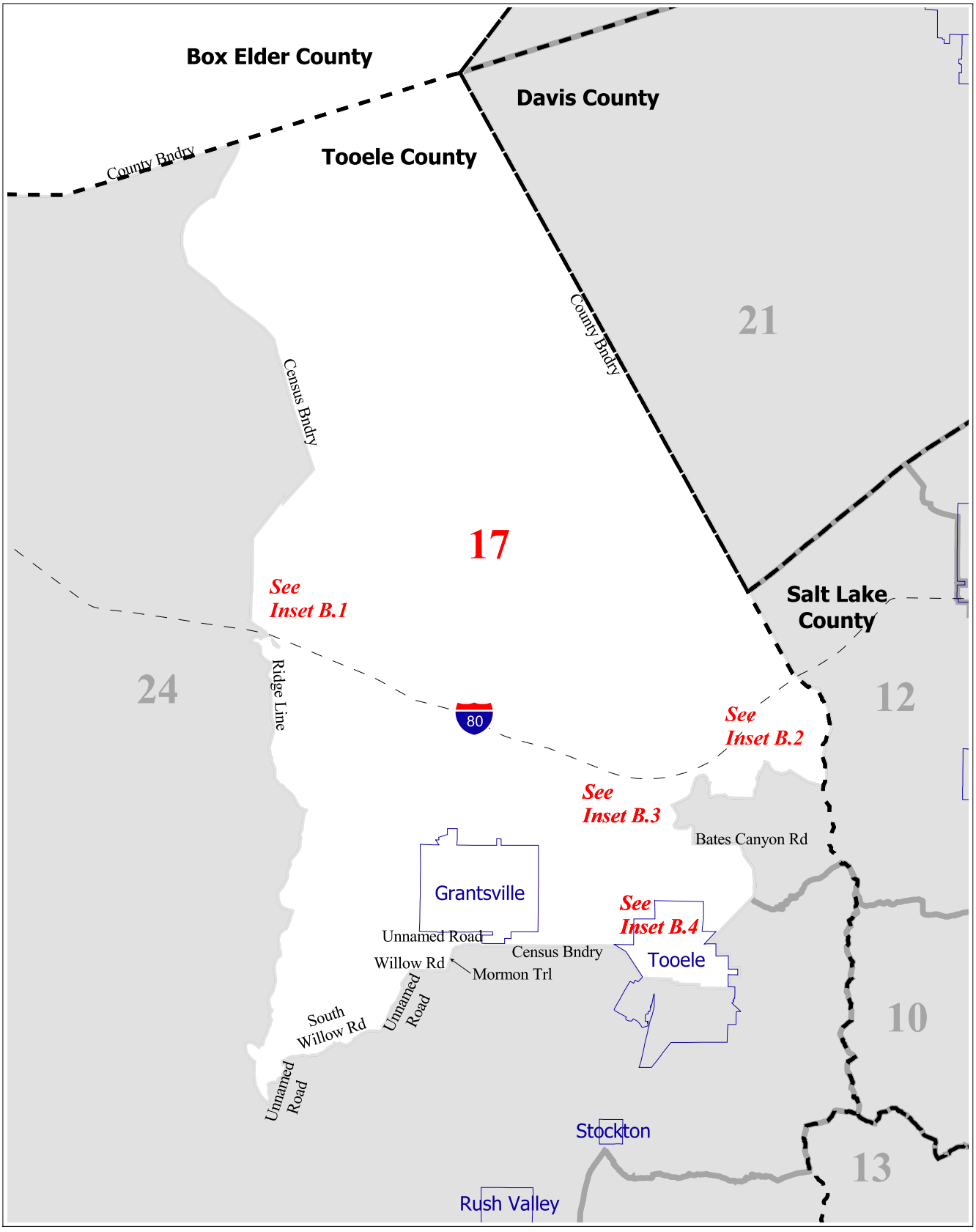

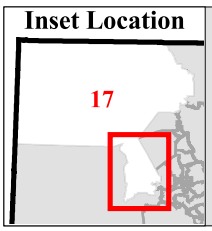

17 District
State Bndry
Counties
Cities
Other Districts
Major Roads
Local Streets
Railroads

District 17
Inset B
Utah State Senate

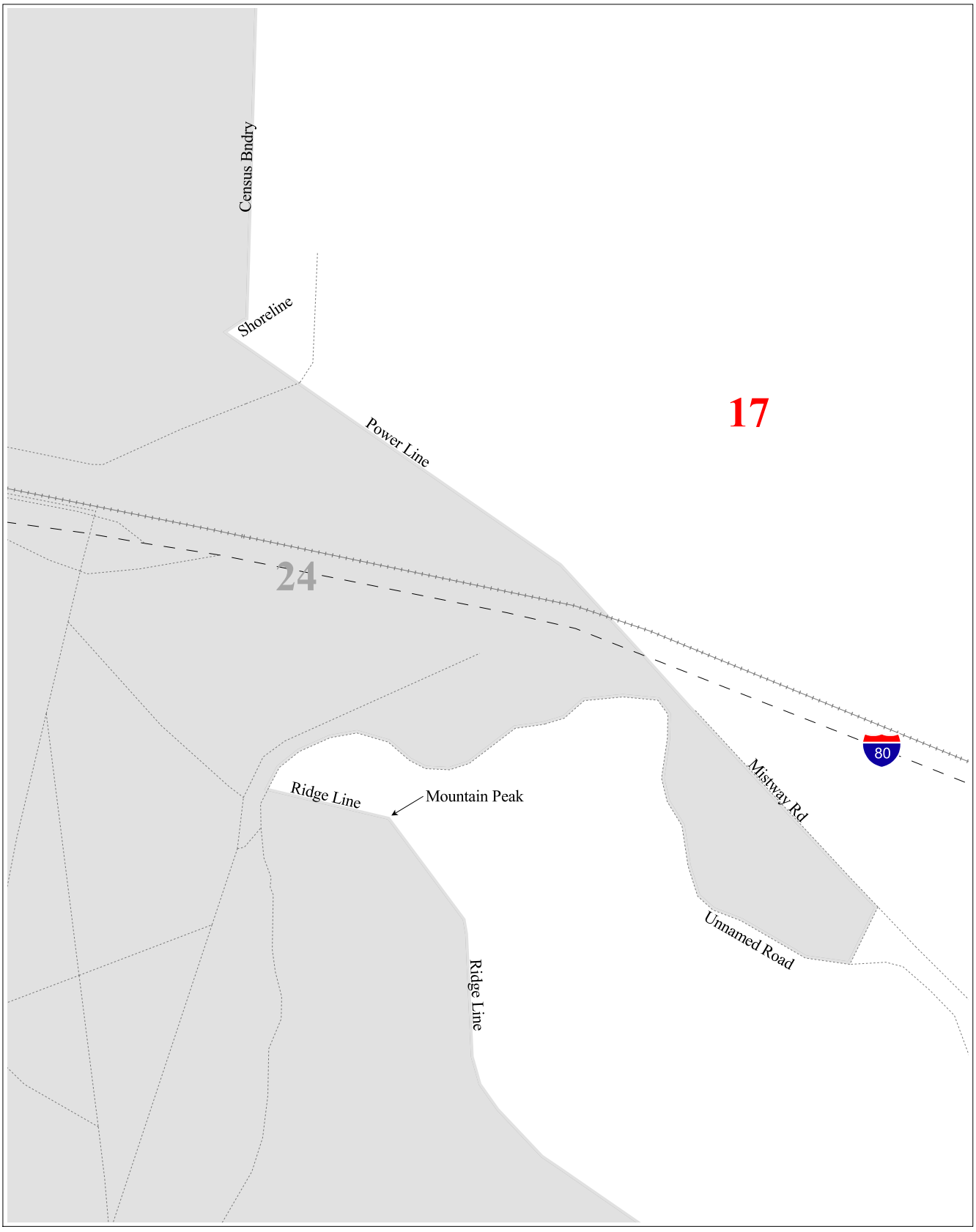

Inset Location

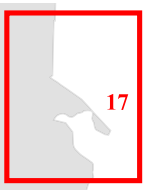

17 District
State Bndry
Counties
Cities
Other Districts
Major Roads
Local Streets
Railroads

District 17
Inset B.1
Utah State Senate

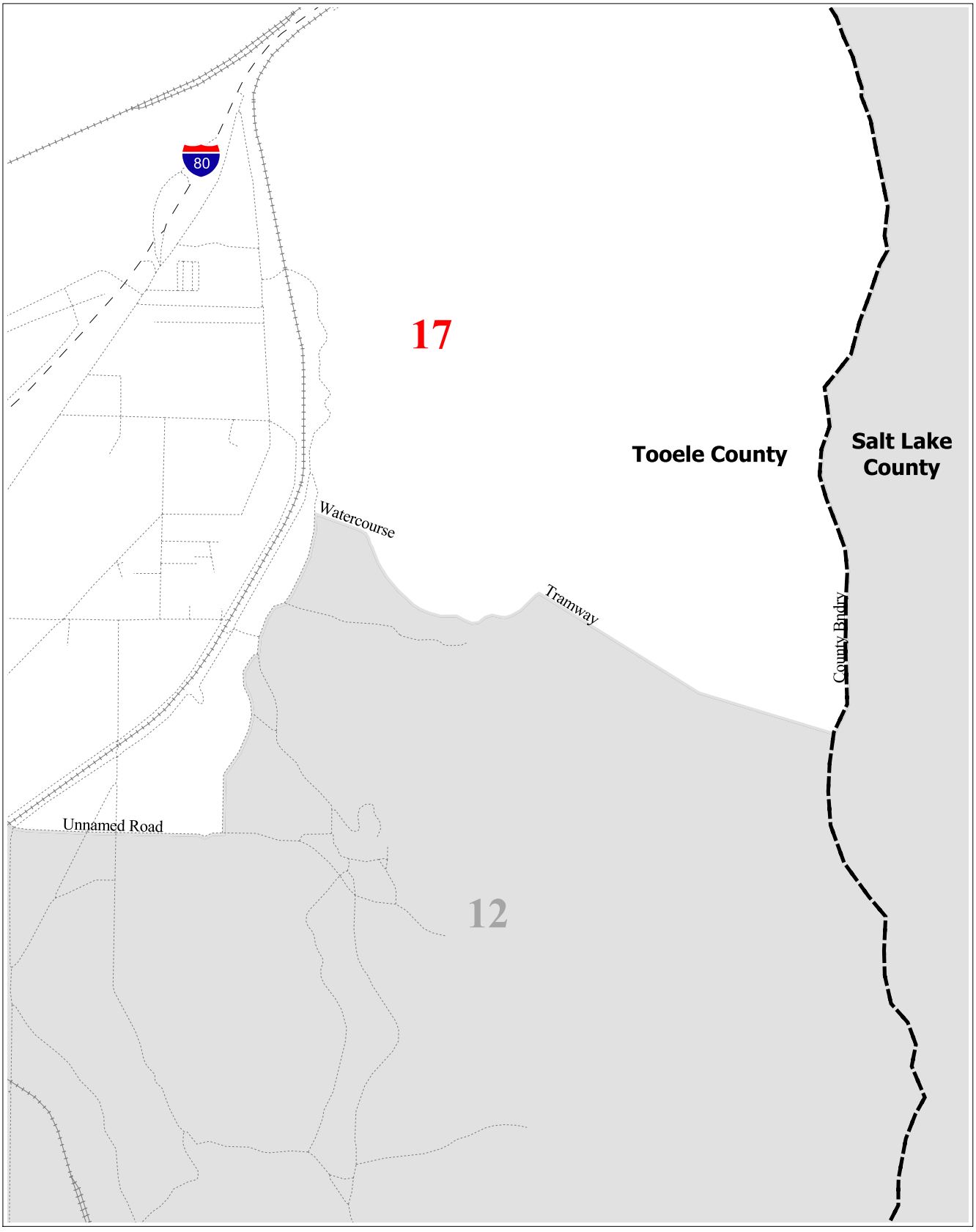

Inset Location

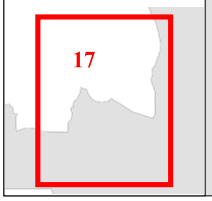

17 District
State Bndry
Counties
Cities
Other Districts
Major Roads
Local Streets
Railroads

District 17
Inset B.2
Utah State Senate

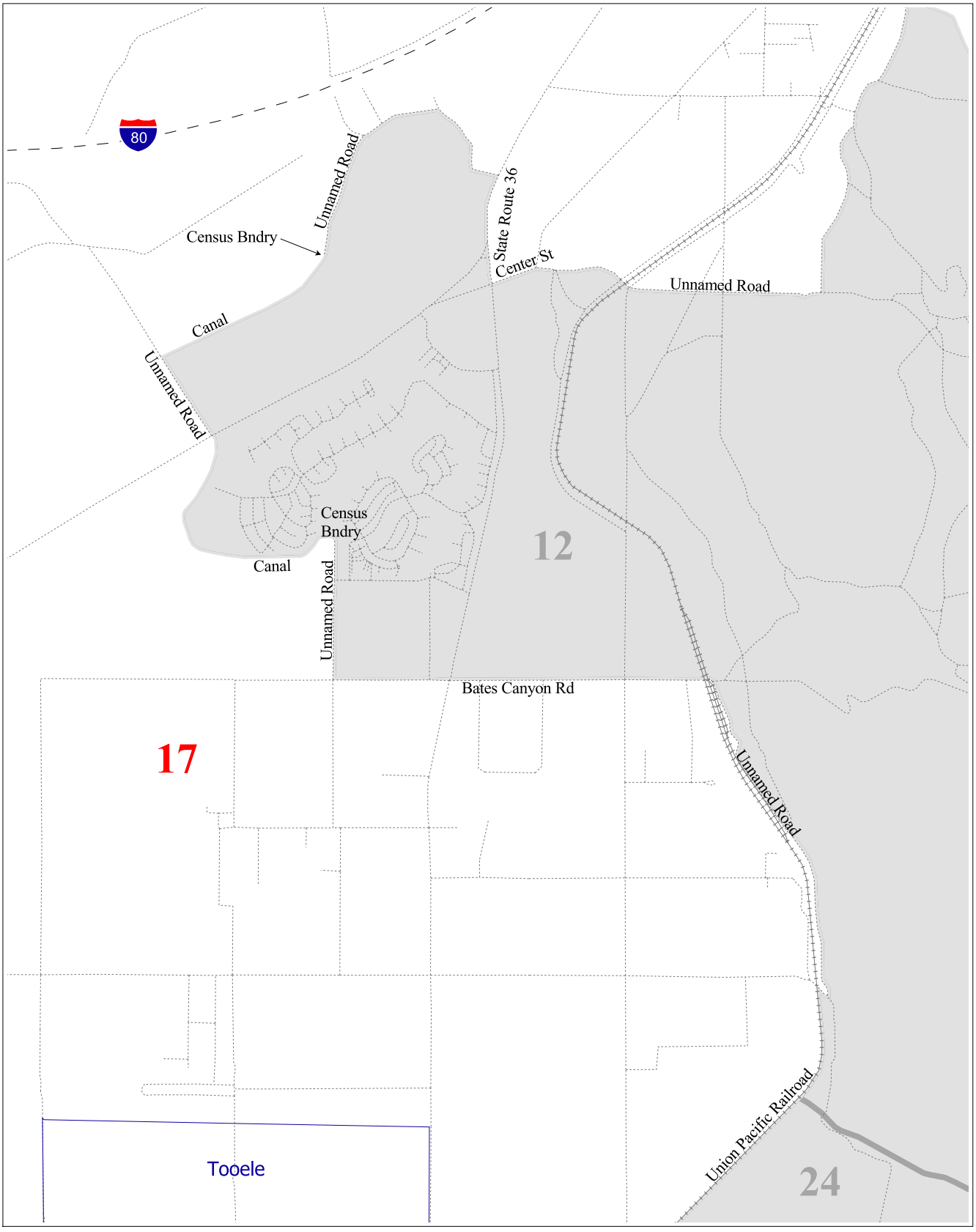

Inset Location

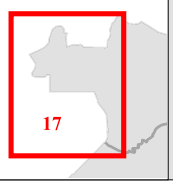

17 District
State Bndry
Counties
Cities
Other Districts
Major Roads
Local Streets
Railroads

District 17
Inset B.3
Utah State Senate

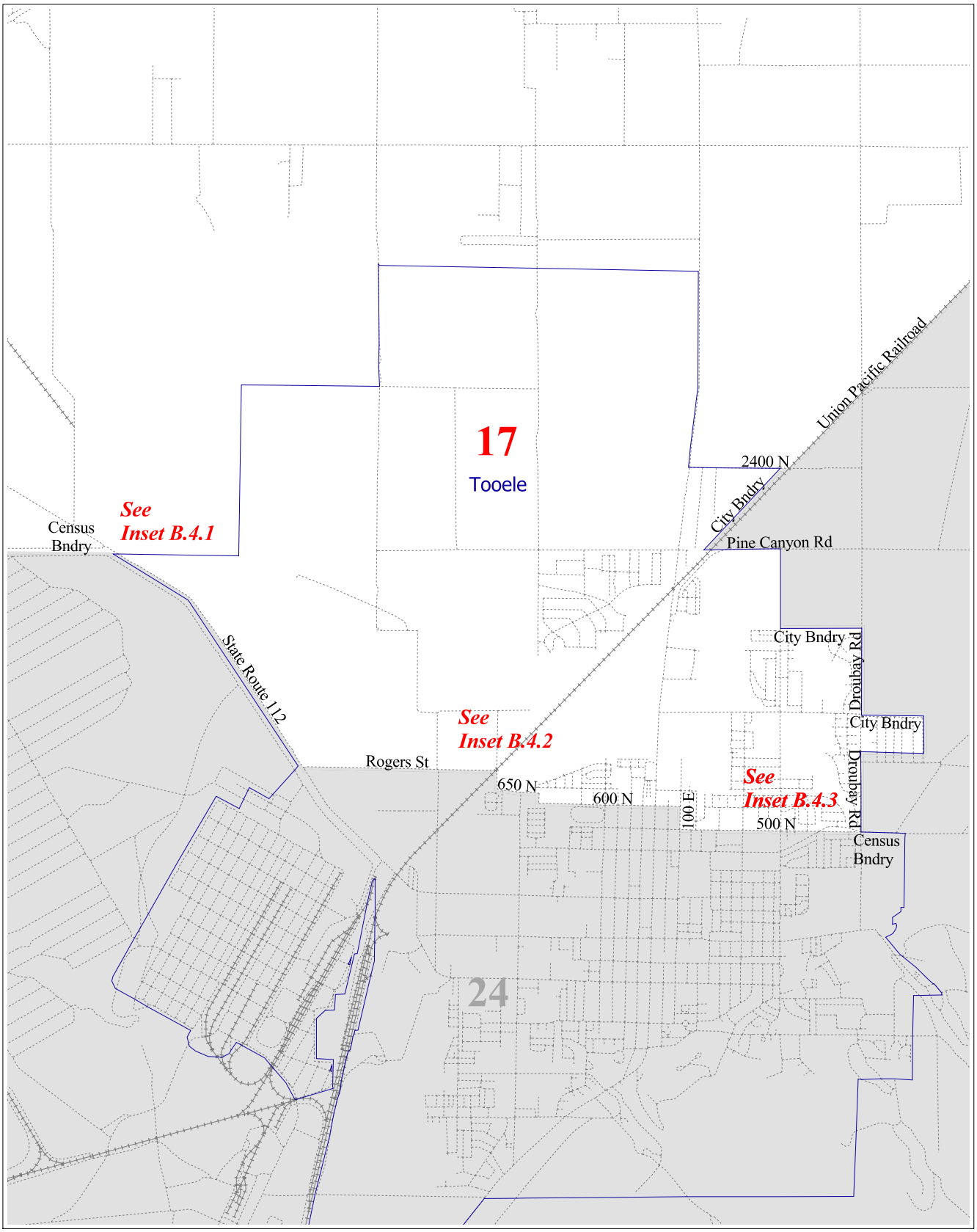

Inset Location

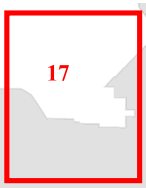

17 District
State Bndry
Counties
Cities
Other Districts
Major Roads
Local Streets
Railroads

District 17
Inset B.4
Utah State Senate

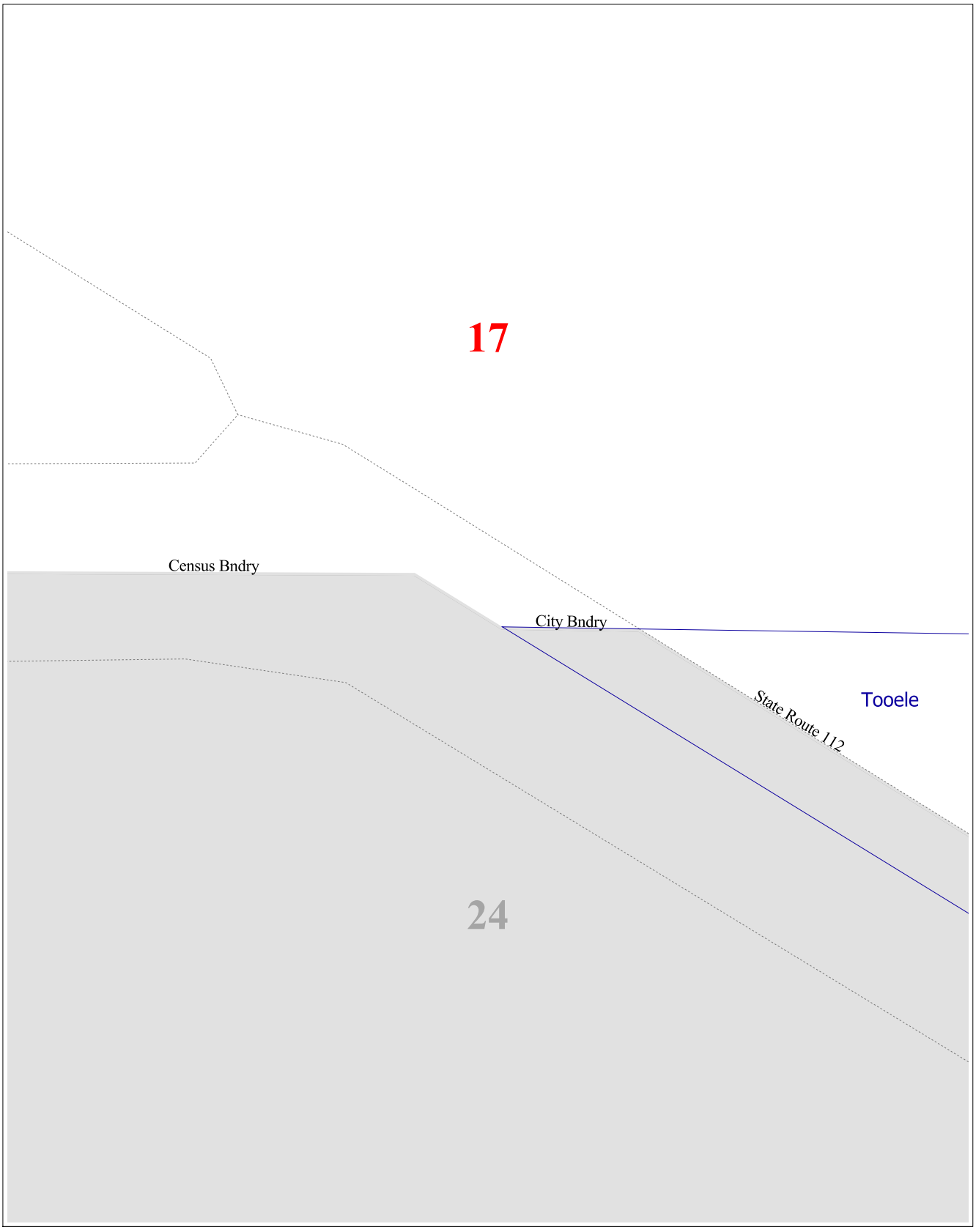

Inset Location

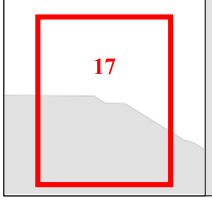

17 District
State Bndry
Counties
Cities
Other Districts
Major Roads
Local Streets
Railroads

District 17
Inset B.4.1
Utah State Senate

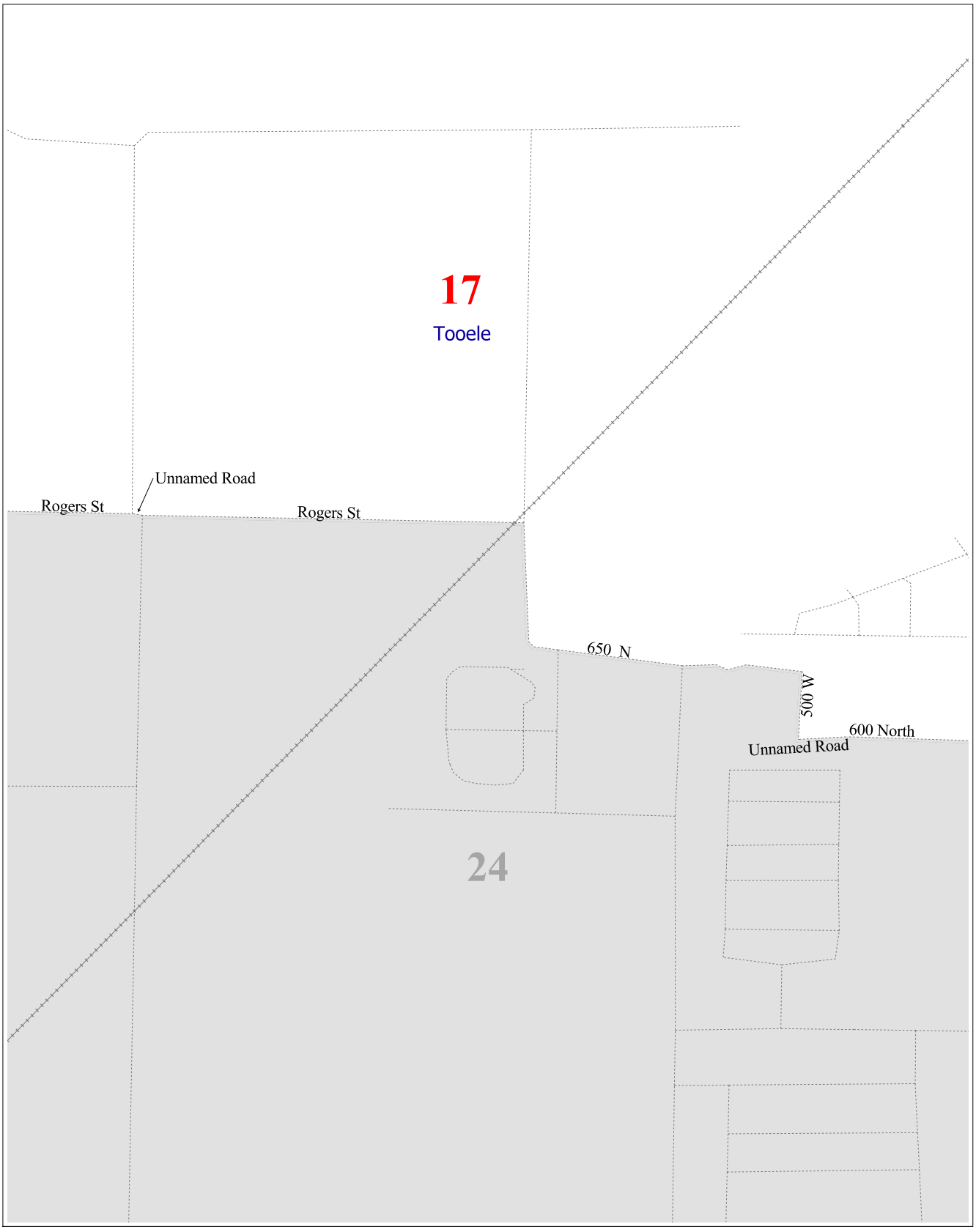

Inset Location

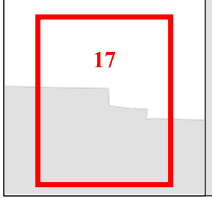

17 District
State Bndry
Counties
Cities
Other Districts
Major Roads
Local Streets
Railroads

District 17
Inset B.4.2
Utah State Senate

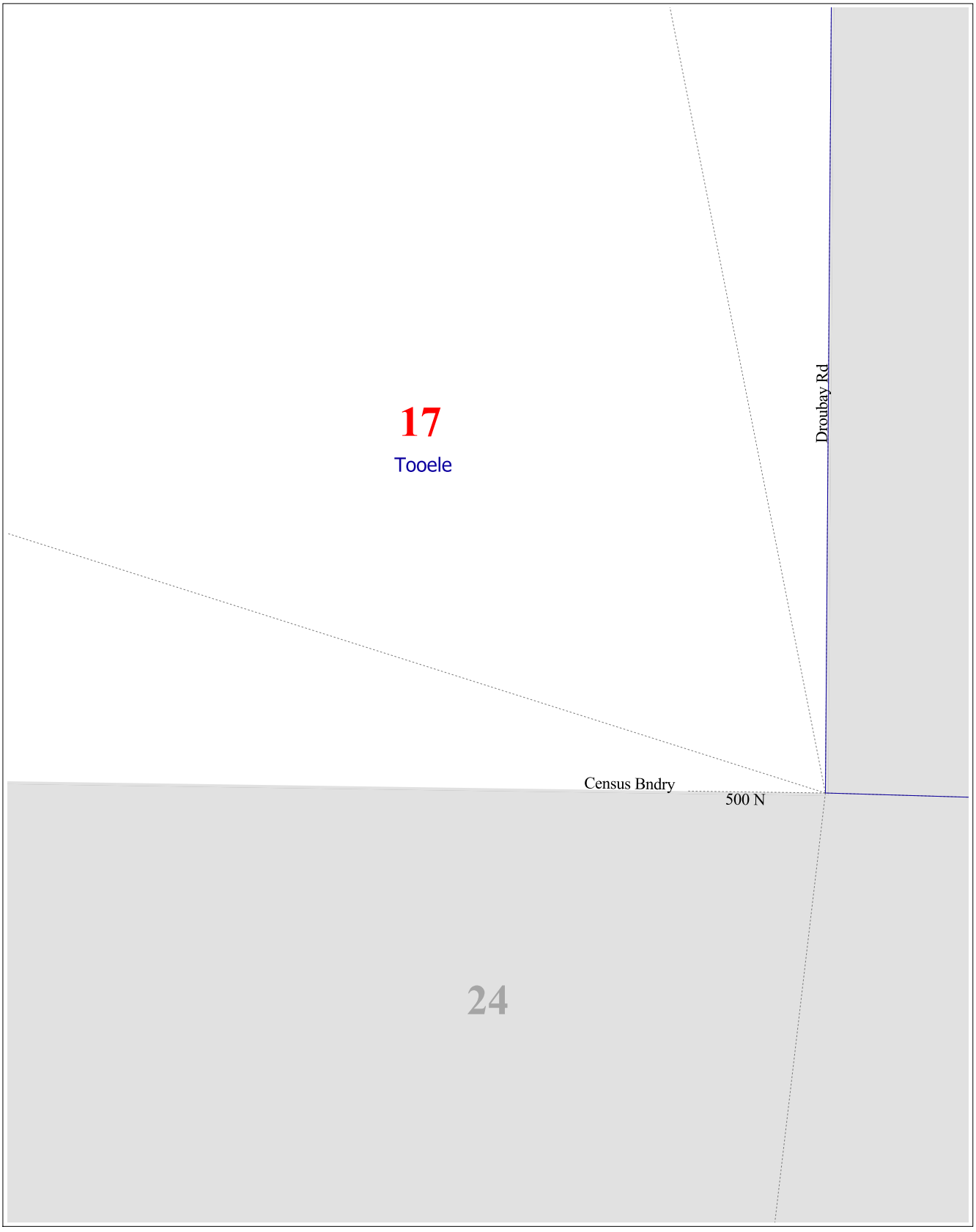

Inset Location



17 District
State Bndry
Counties
Cities
Other Districts
Major Roads
Local Streets
Railroads

District 17
Inset B.4.3
Utah State Senate

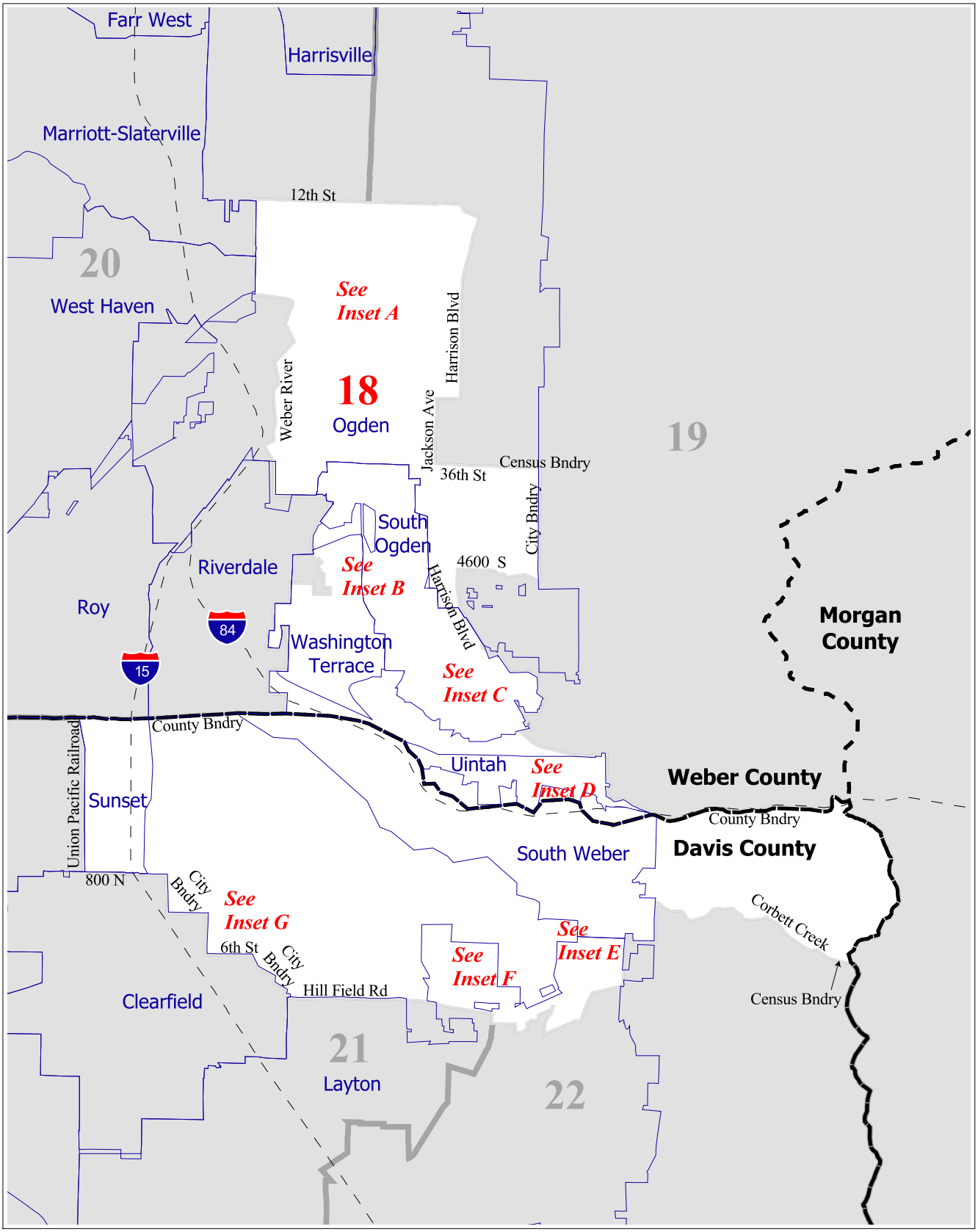

District Location

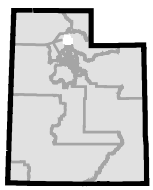

18 District
State Bndry
Counties
Cities
Other Districts
Major Roads
Local Streets
Railroads

District 18
Utah State Senate

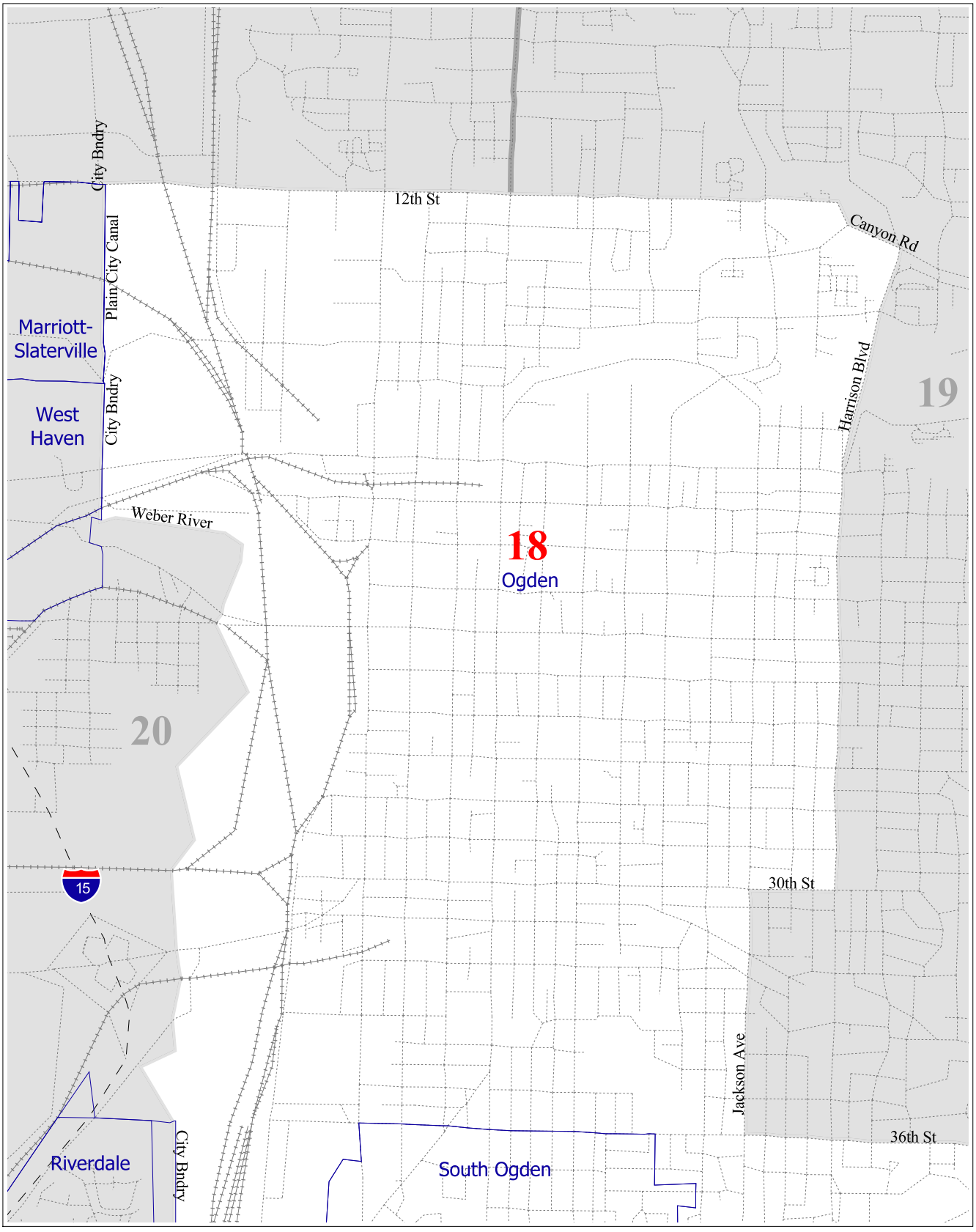

Inset Location

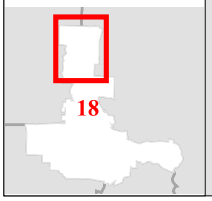

18 District
State Bndry
Counties
Cities
Other Districts
Major Roads
Local Streets
Railroads

District 18
Inset A
Utah State Senate

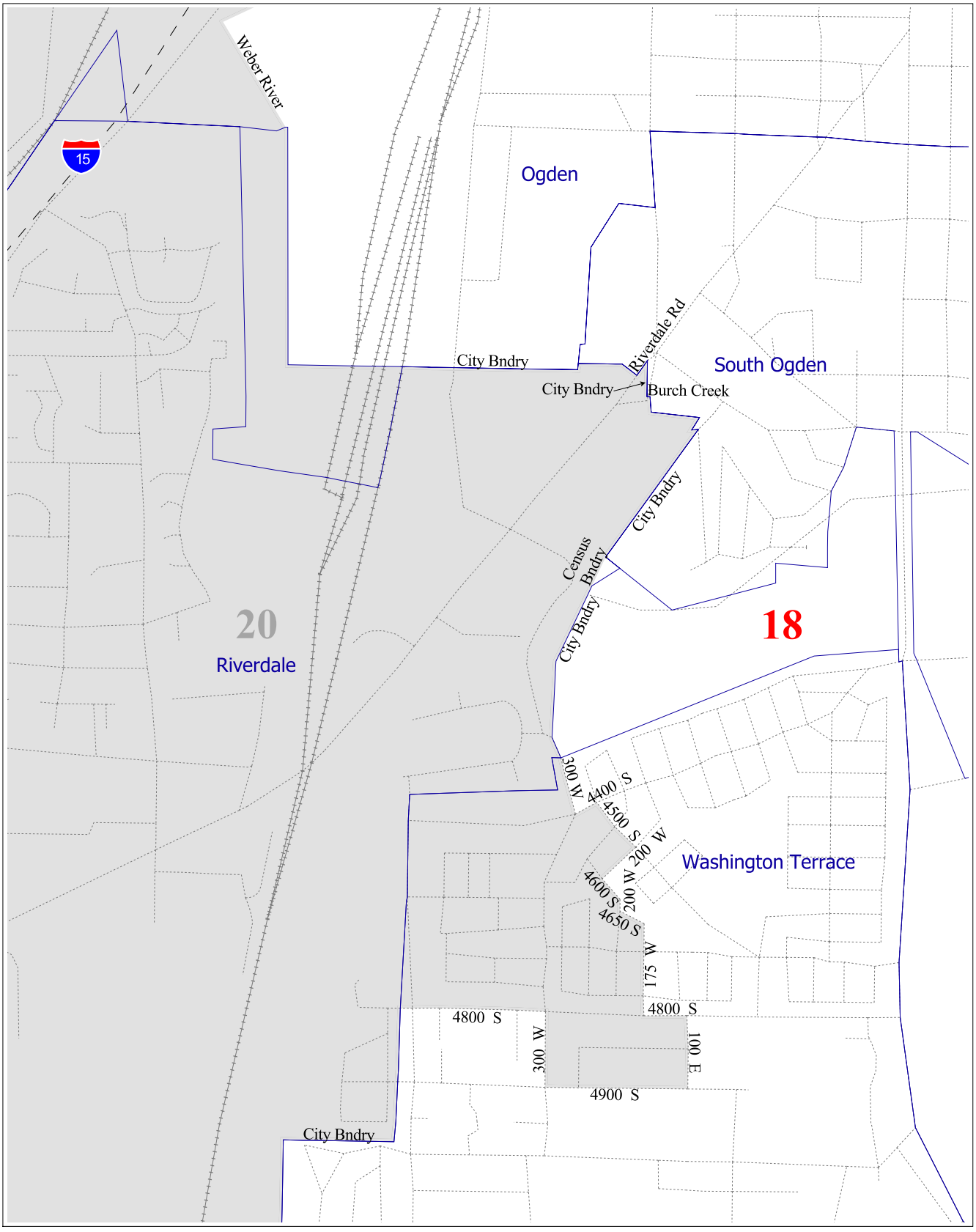

Inset Location

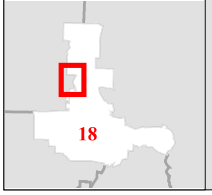

18 District
State Bndry
Counties
Cities
Other Districts
Major Roads
Local Streets
Railroads

District 18
Inset B
Utah State Senate

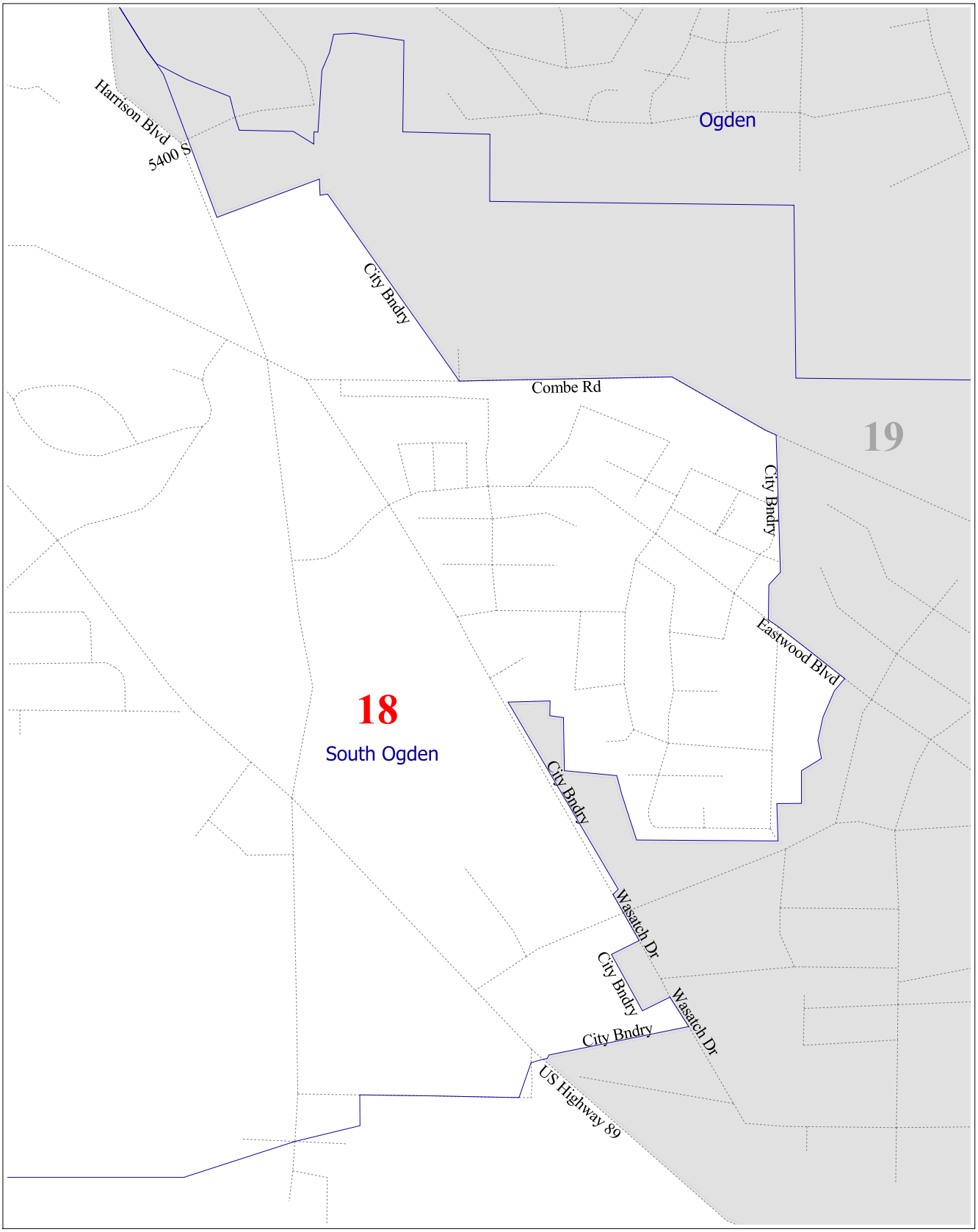

Inset Location

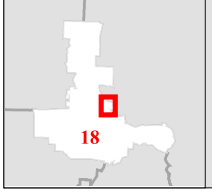

18 District
State Bndry
Counties
Cities
Other Districts
Major Roads
Local Streets
Railroads

District 18
Inset C
Utah State Senate

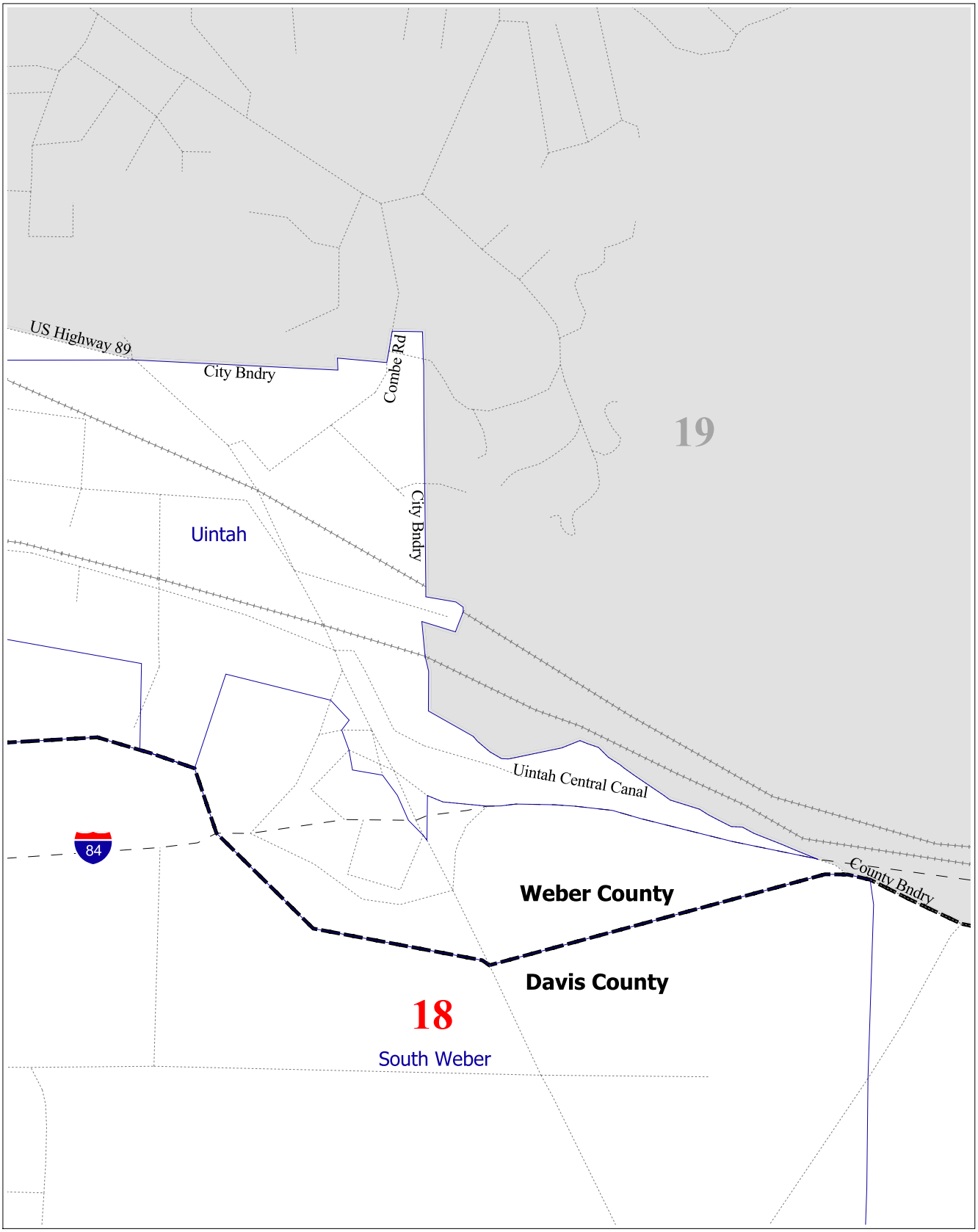

Inset Location



18 District
State Bndry
Counties
Cities
Other Districts
Major Roads
Local Streets
Railroads

District 18
Inset D
Utah State Senate

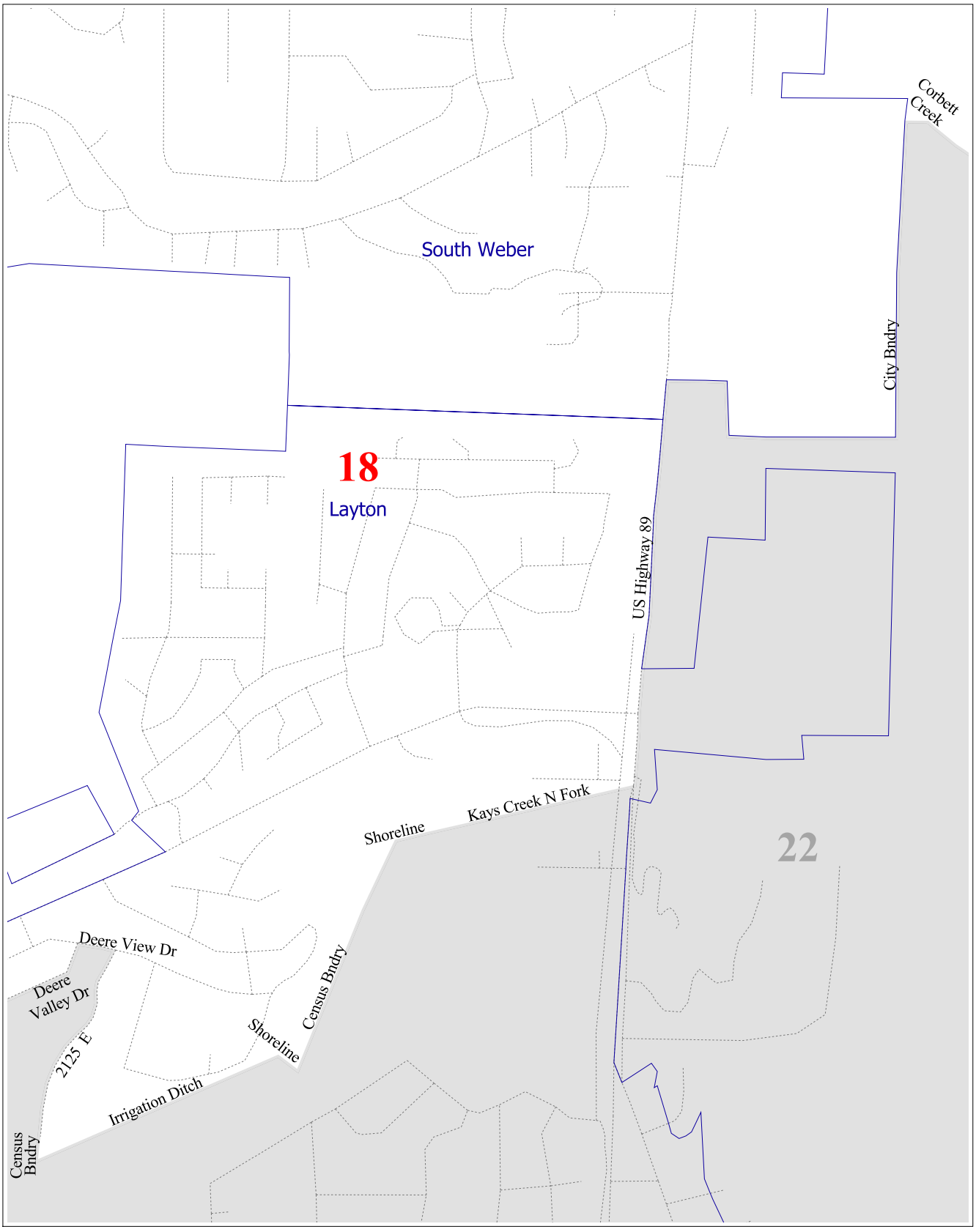

Inset Location

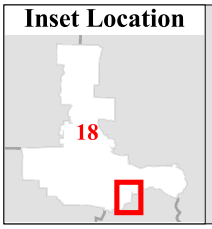

18 District
State Bndry
Counties
Cities
Other Districts
Major Roads
Local Streets
Railroads

District 18
Inset E
Utah State Senate

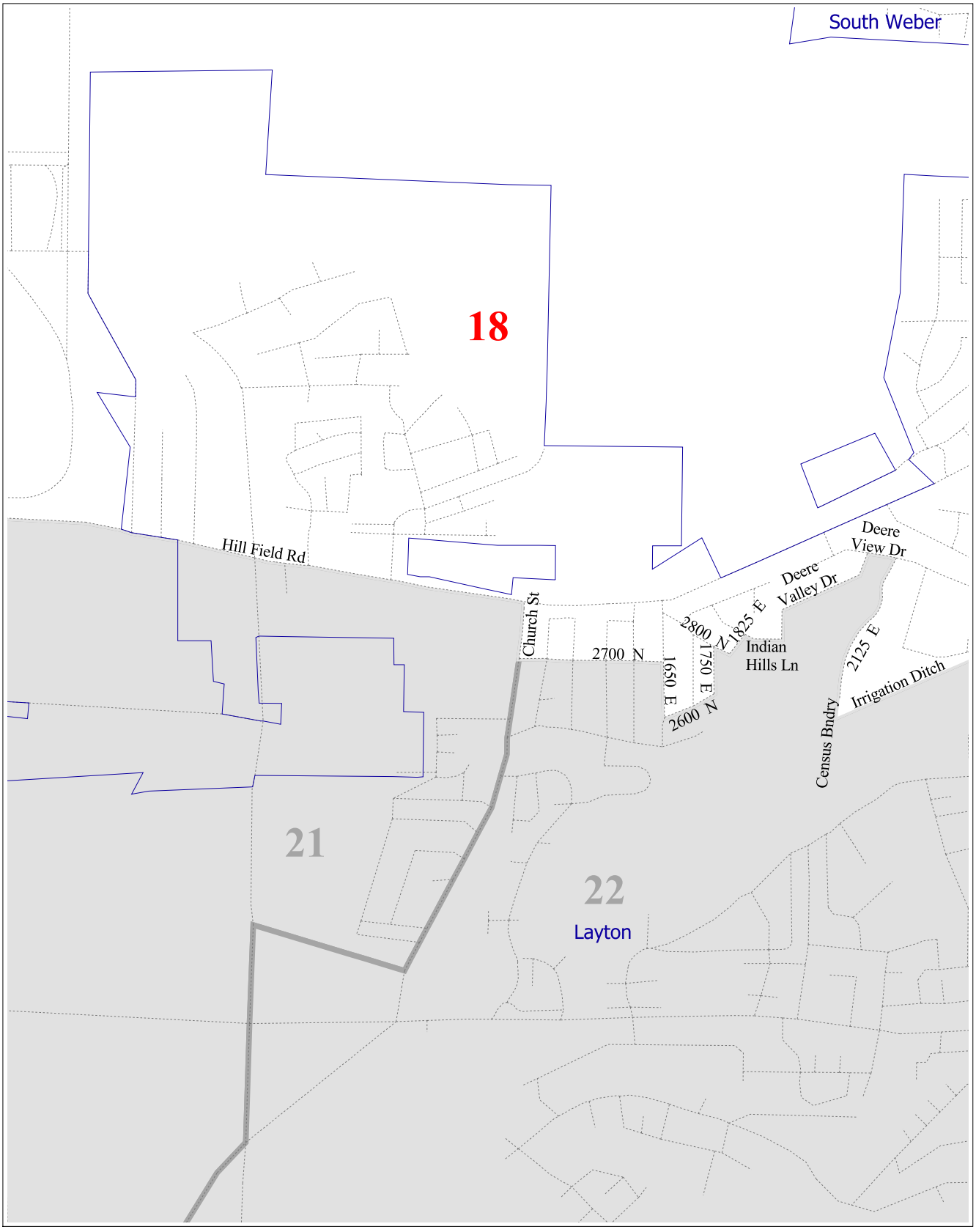

Inset Location

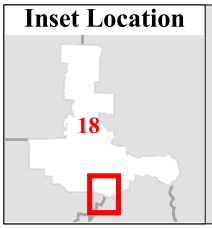

18 District
State Bndry
Counties
Cities
Other Districts
Major Roads
Local Streets
Railroads

District 18
Inset F
Utah State Senate

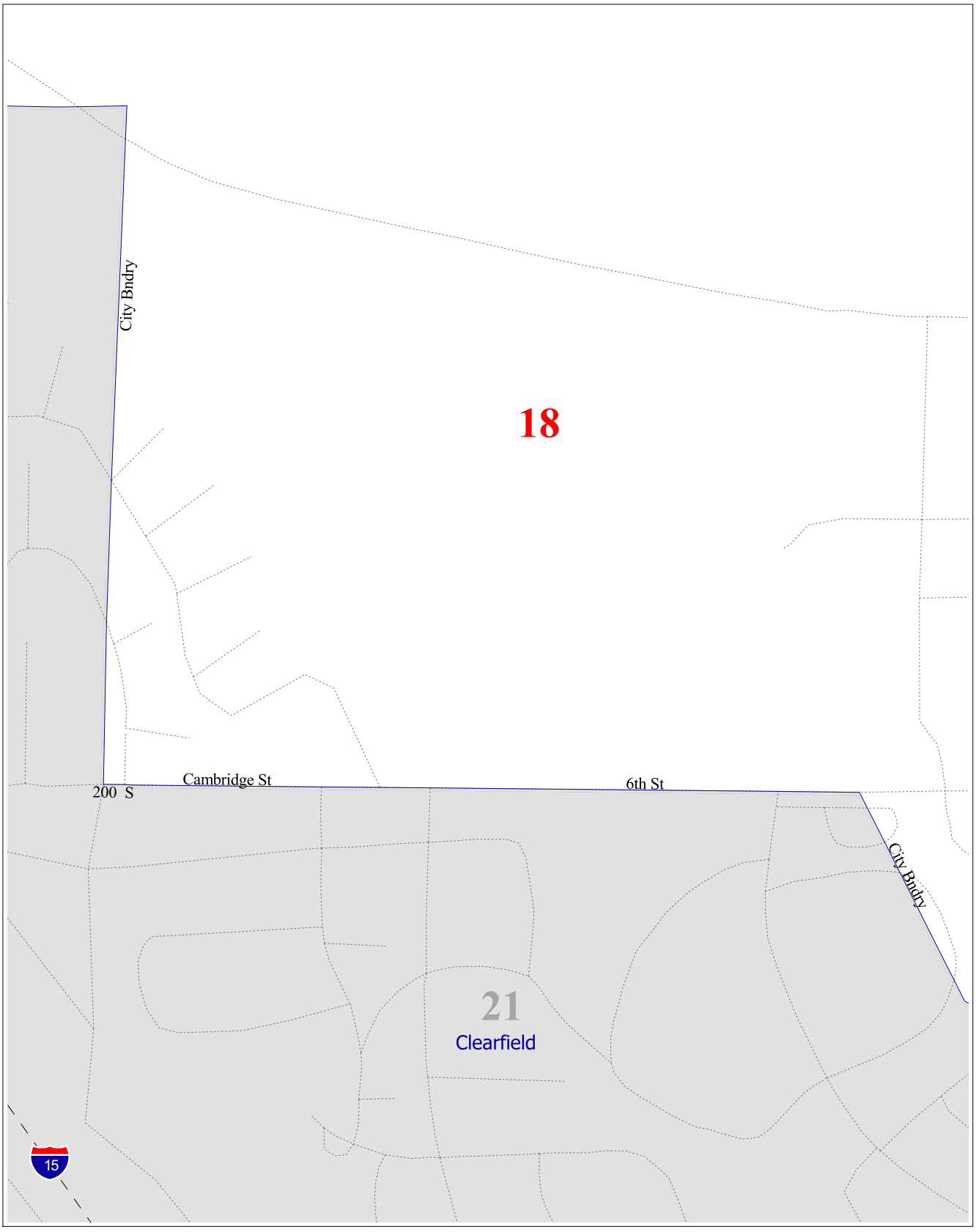

Inset Location

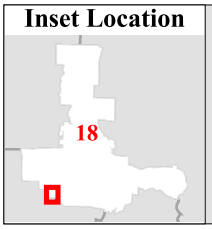

18 District
State Bndry
Counties
Cities
Other Districts
Major Roads
Local Streets
Railroads

District 18
Inset G
Utah State Senate

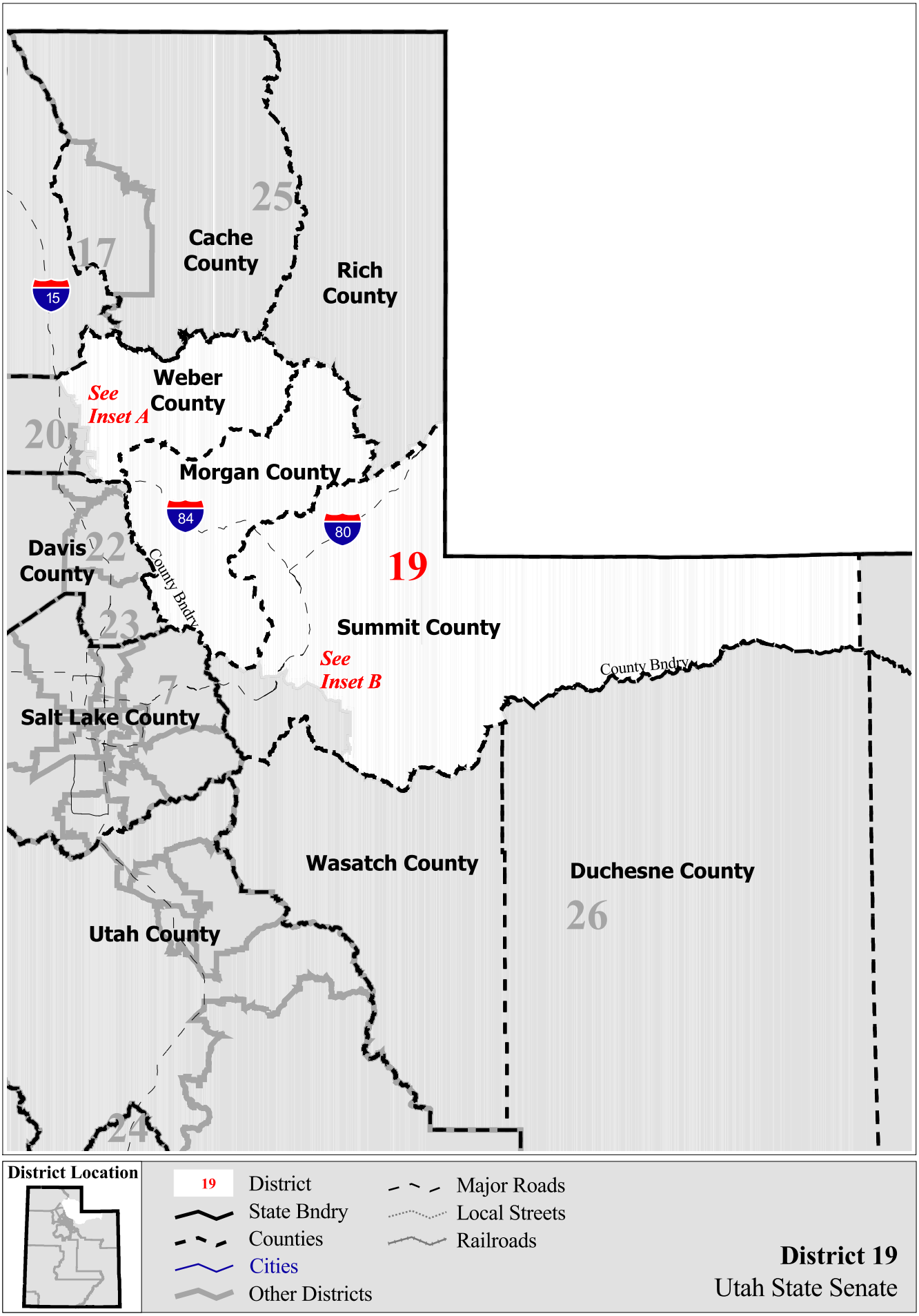
25
17
Cache County
Rich County
15
Weber County
See Inset A
20
Morgan County
84
80
Davis County
22
County Bndry
19
23
Summit County
See Inset B
County Bndry
7
Salt Lake County
Wasatch County
Duchesne County
26
Utah County
24
District Location
19 District
State Bndry
Counties
Cities
Other Districts
Major Roads
Local Streets
Railroads
District 19
Utah State Senate

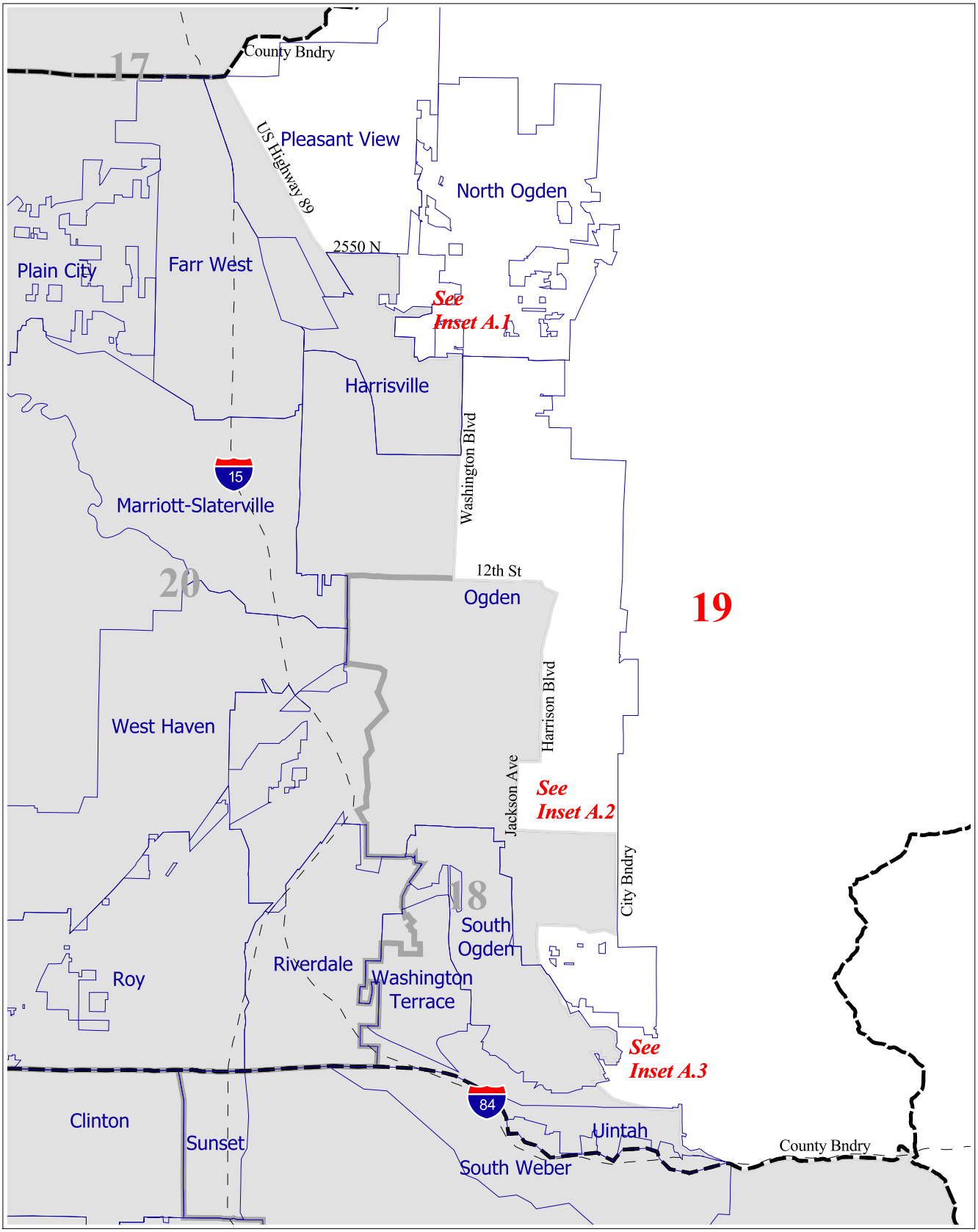

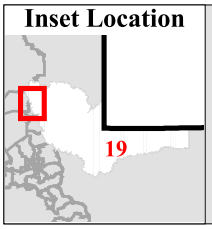

19 District
State Bndry
Counties
Cities
Other Districts
Major Roads
Local Streets
Railroads

District 19
Inset A
Utah State Senate

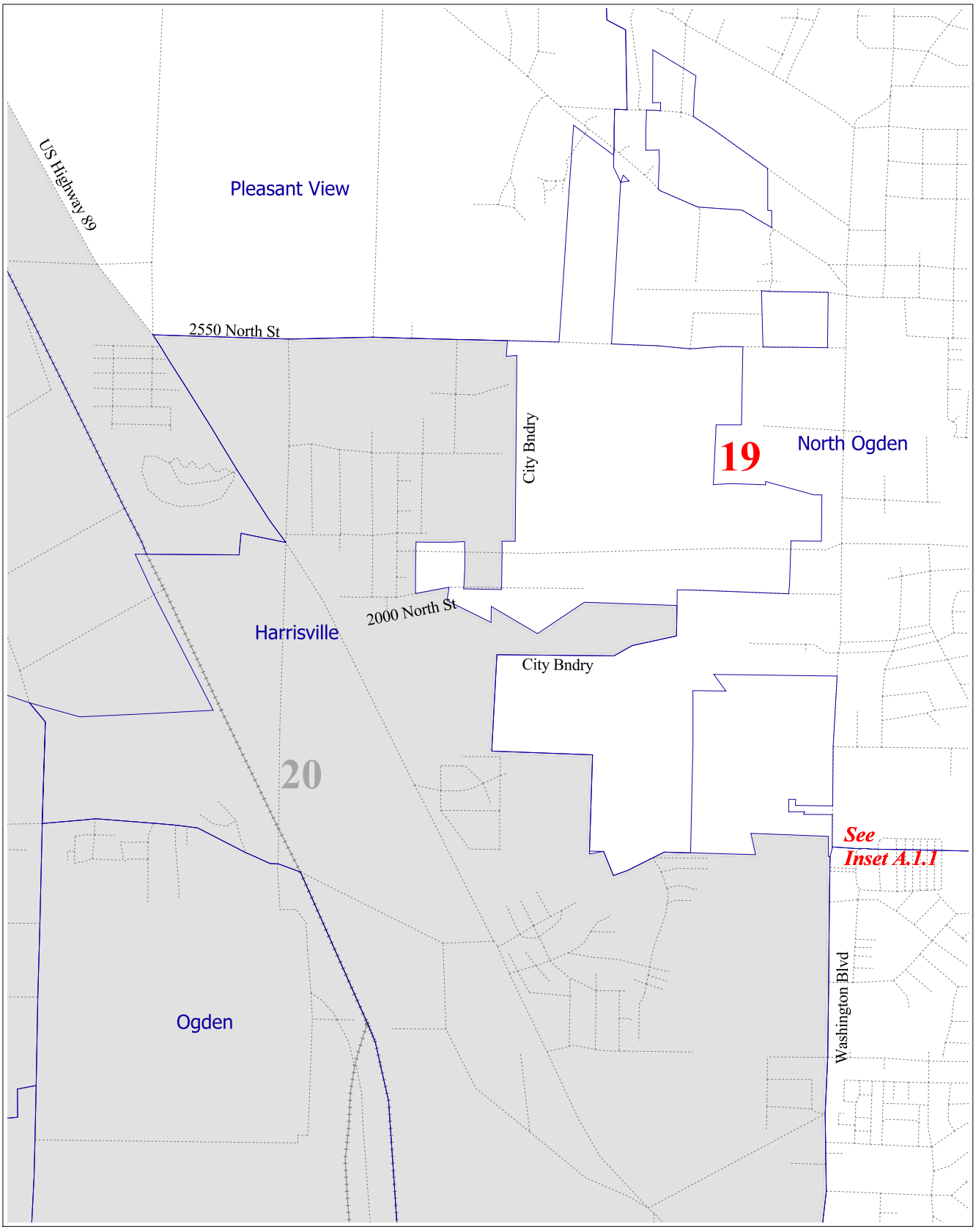

Inset Location

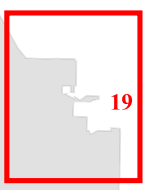

19 District
State Bndry
Counties
Cities
Other Districts
Major Roads
Local Streets
Railroads

District 19
Inset A.1
Utah State Senate

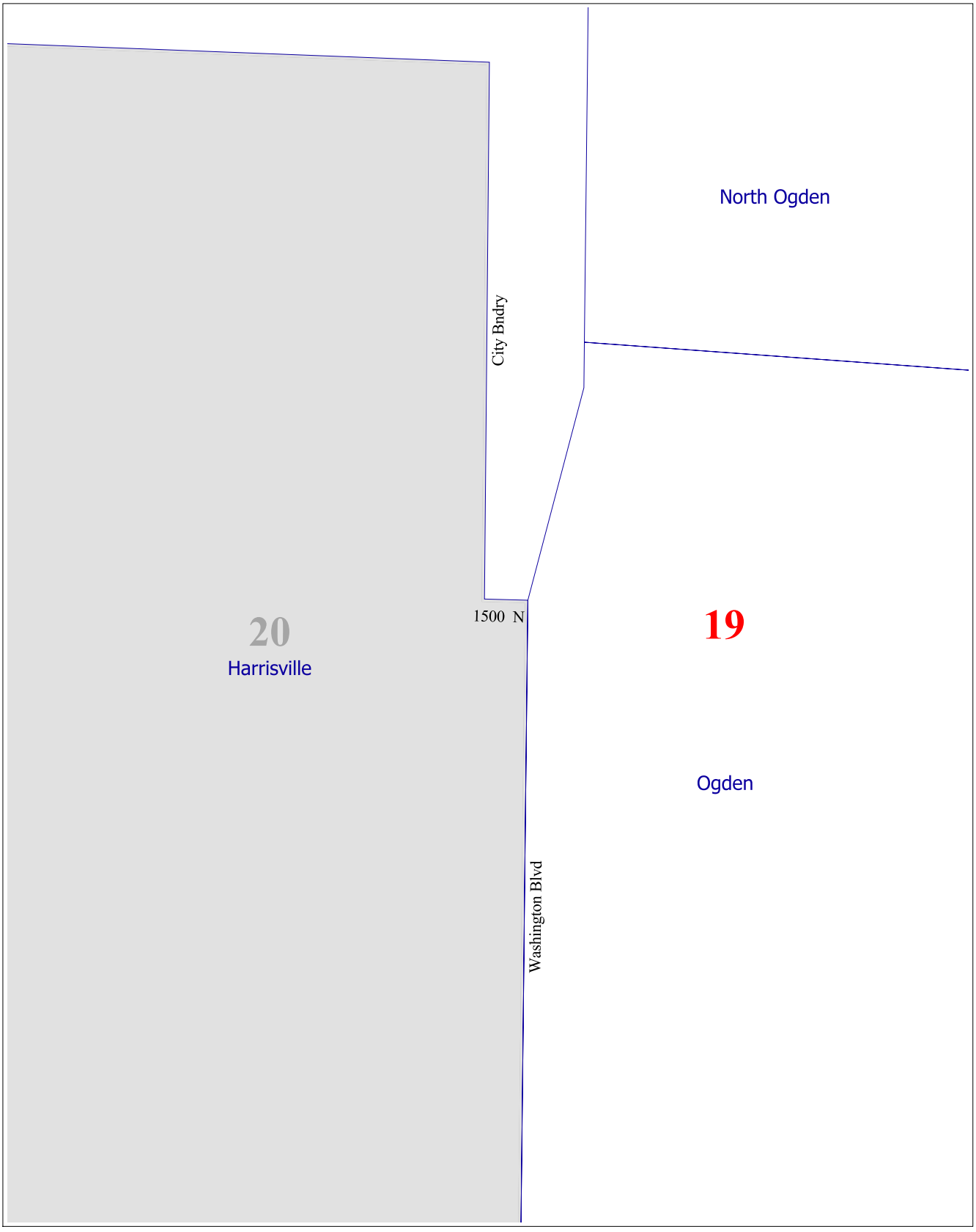

Inset Location

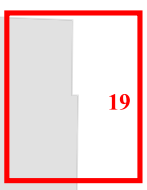

19 District
State Bndry
Counties
Cities
Other Districts
Major Roads
Local Streets
Railroads

District 19
Inset A.1.1
Utah State Senate

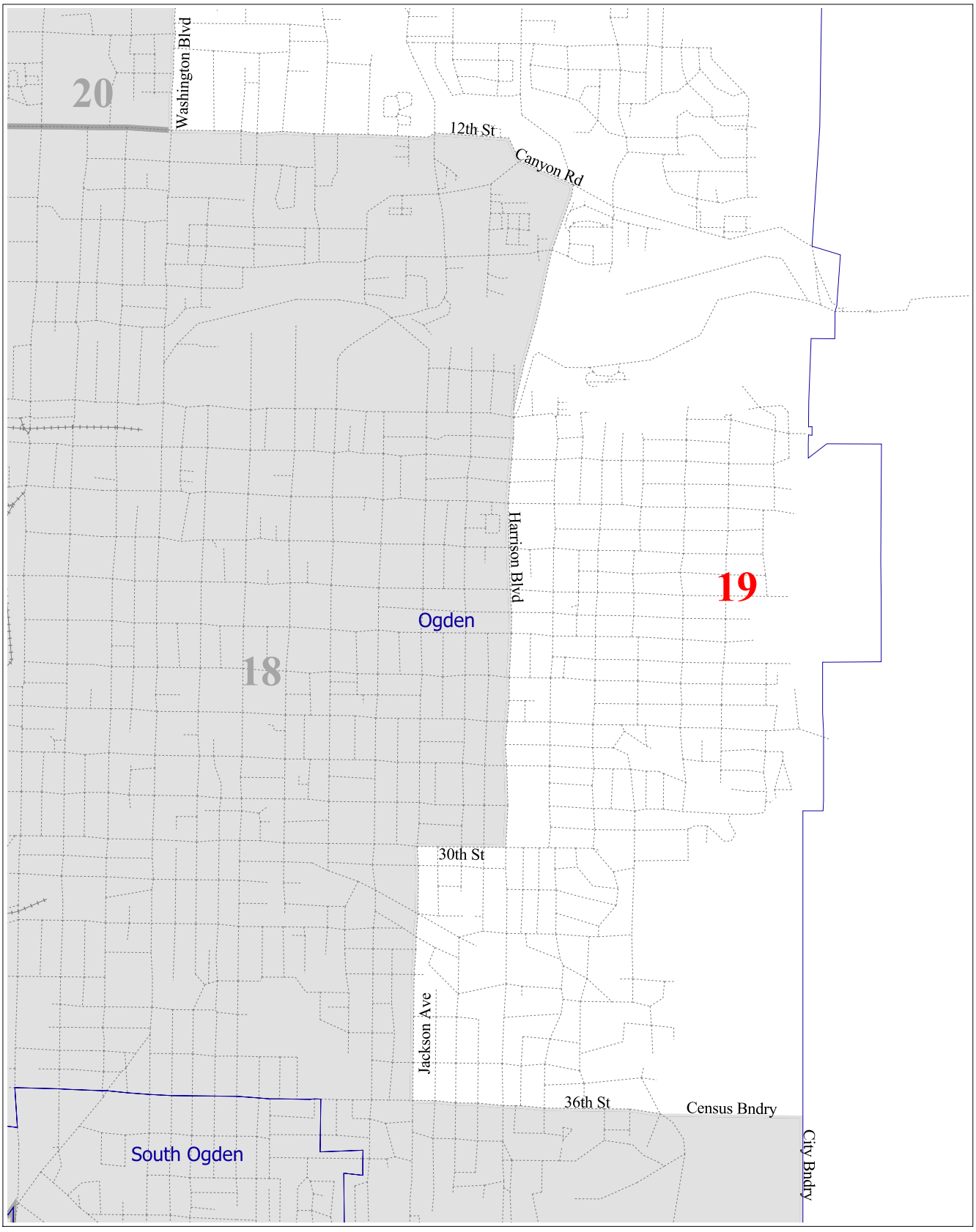

Inset Location

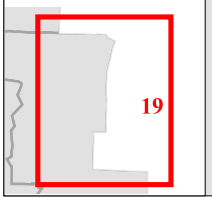

19 District
State Bndry
Counties
Cities
Other Districts
Major Roads
Local Streets
Railroads

District 19
Inset A.2
Utah State Senate

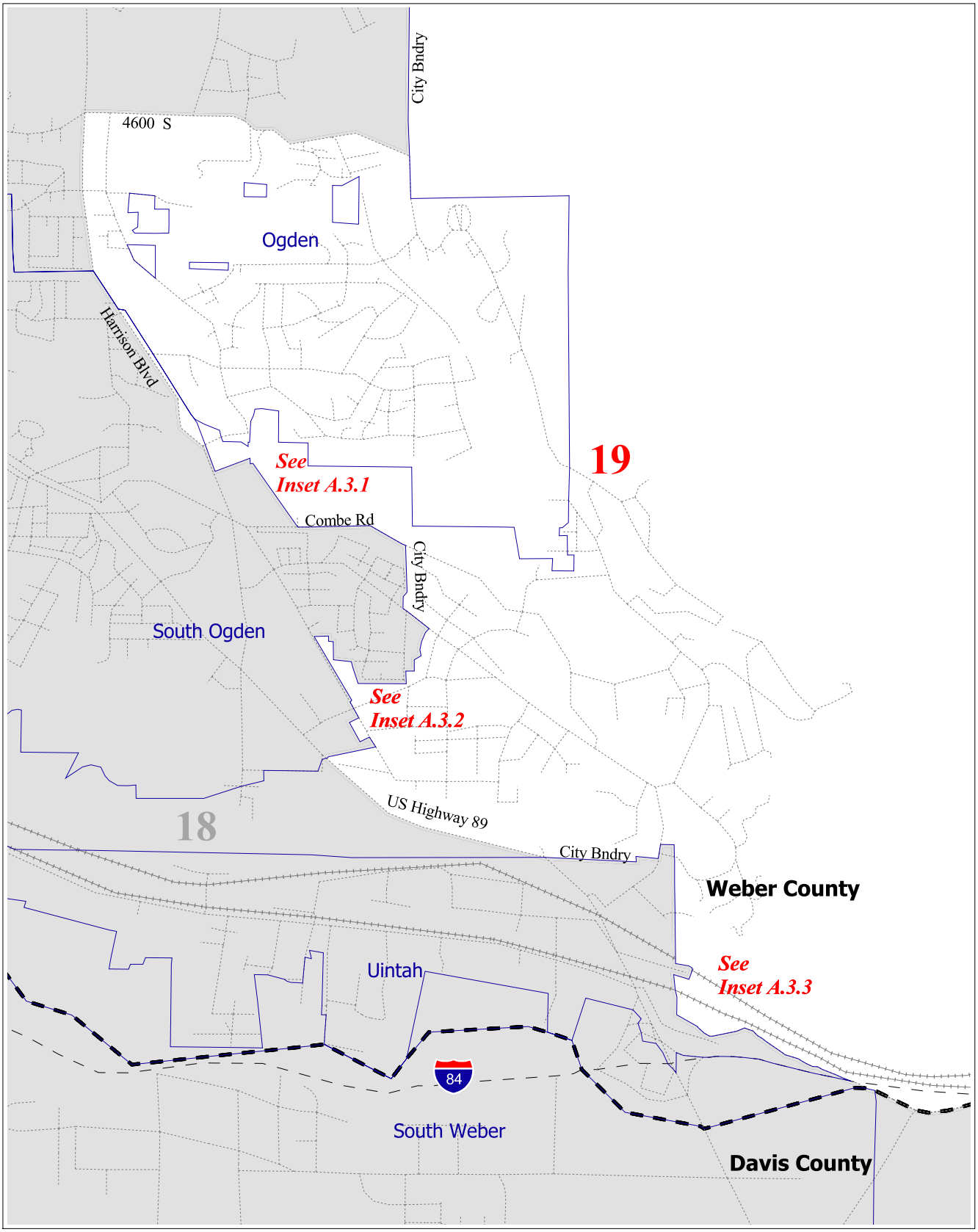

Inset Location

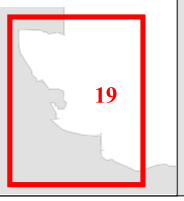

19 District
State Bndry
Counties
Cities
Other Districts
Major Roads
Local Streets
Railroads

District 19
Inset A.3
Utah State Senate

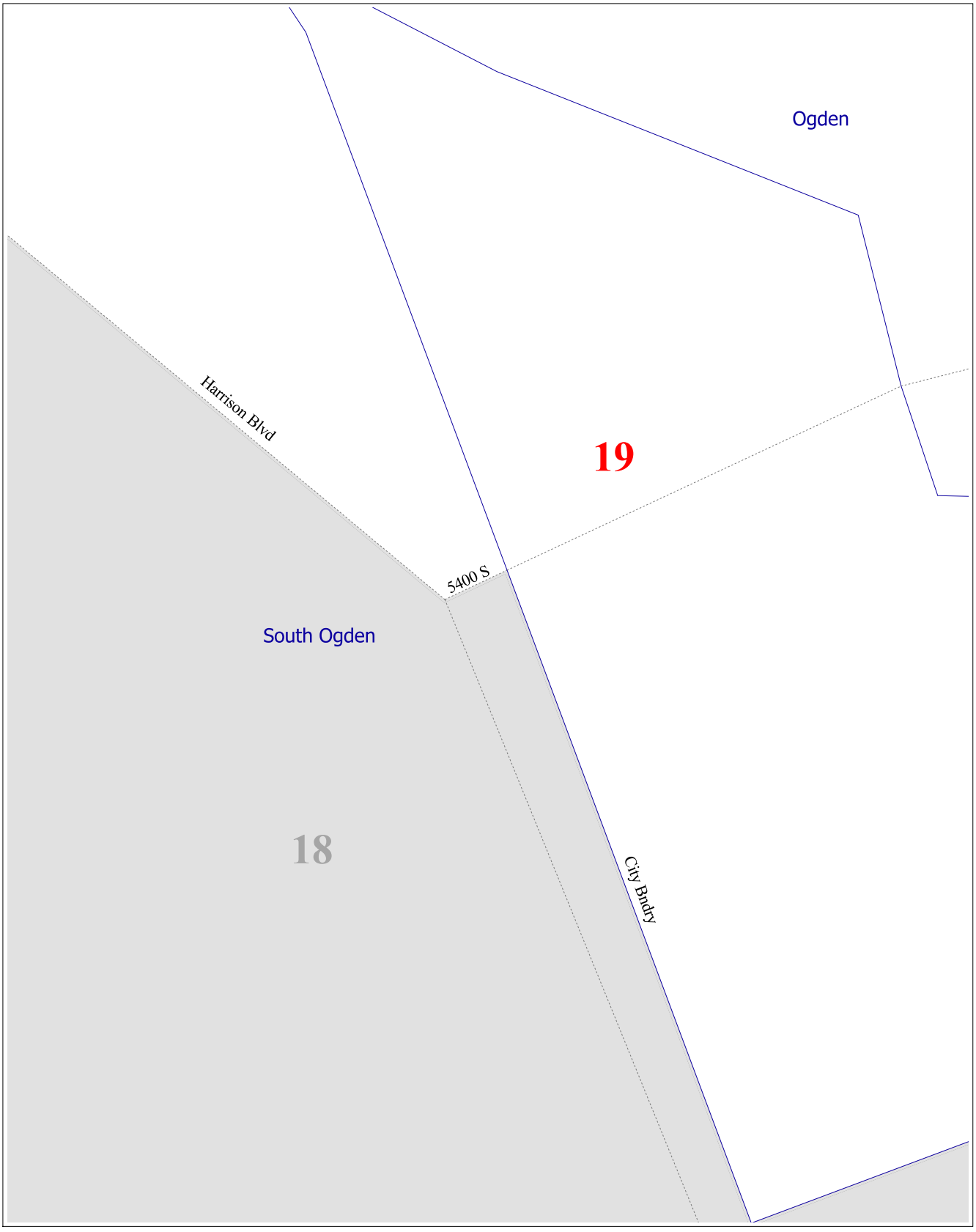

Inset Location



19 District
State Bndry
Counties
Cities
Other Districts
Major Roads
Local Streets
Railroads

District 19
Inset A.3.1
Utah State Senate

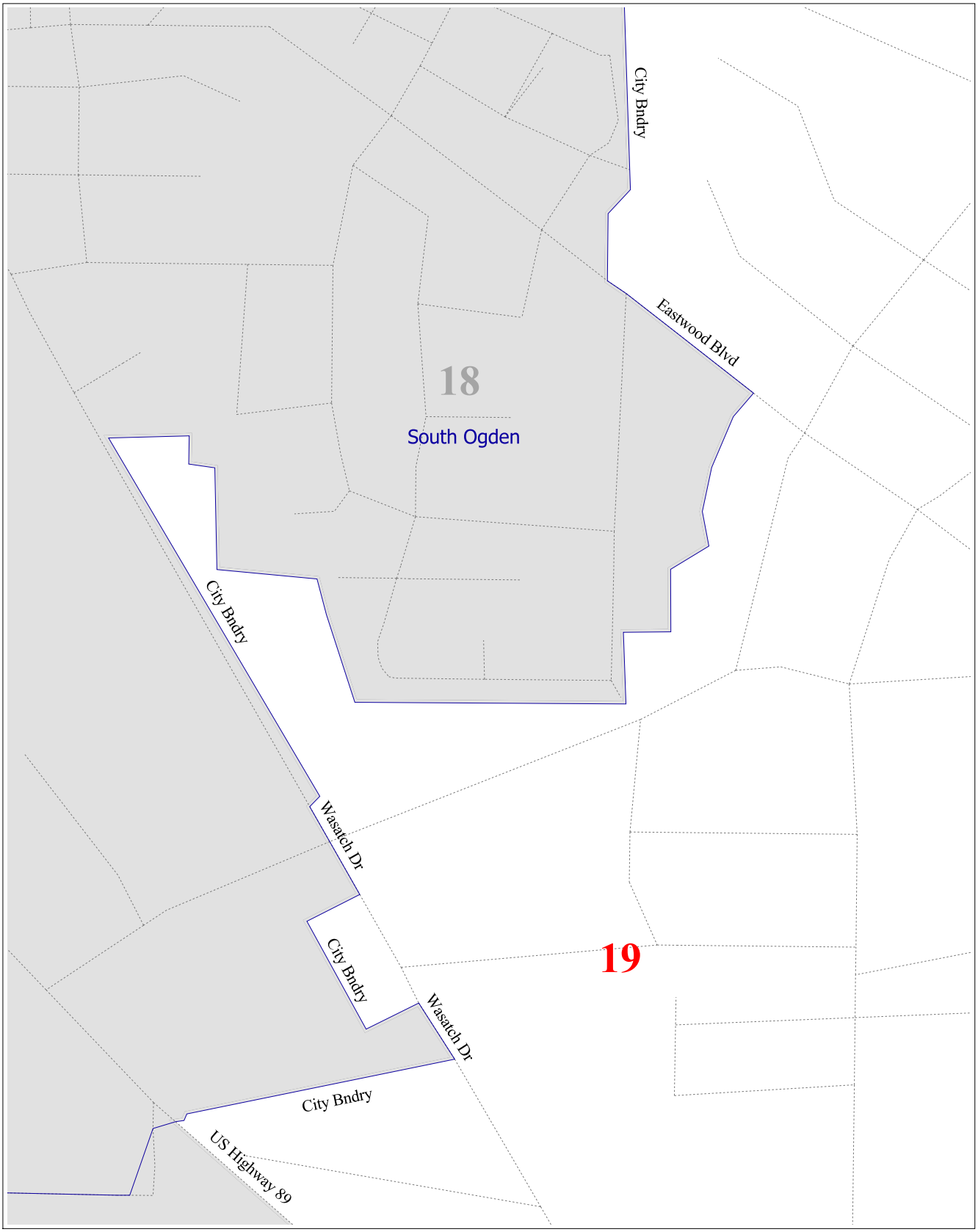

Inset Location



19 District
State Bndry
Counties
Cities
Other Districts
Major Roads
Local Streets
Railroads

District 19
Inset A.3.2
Utah State Senate

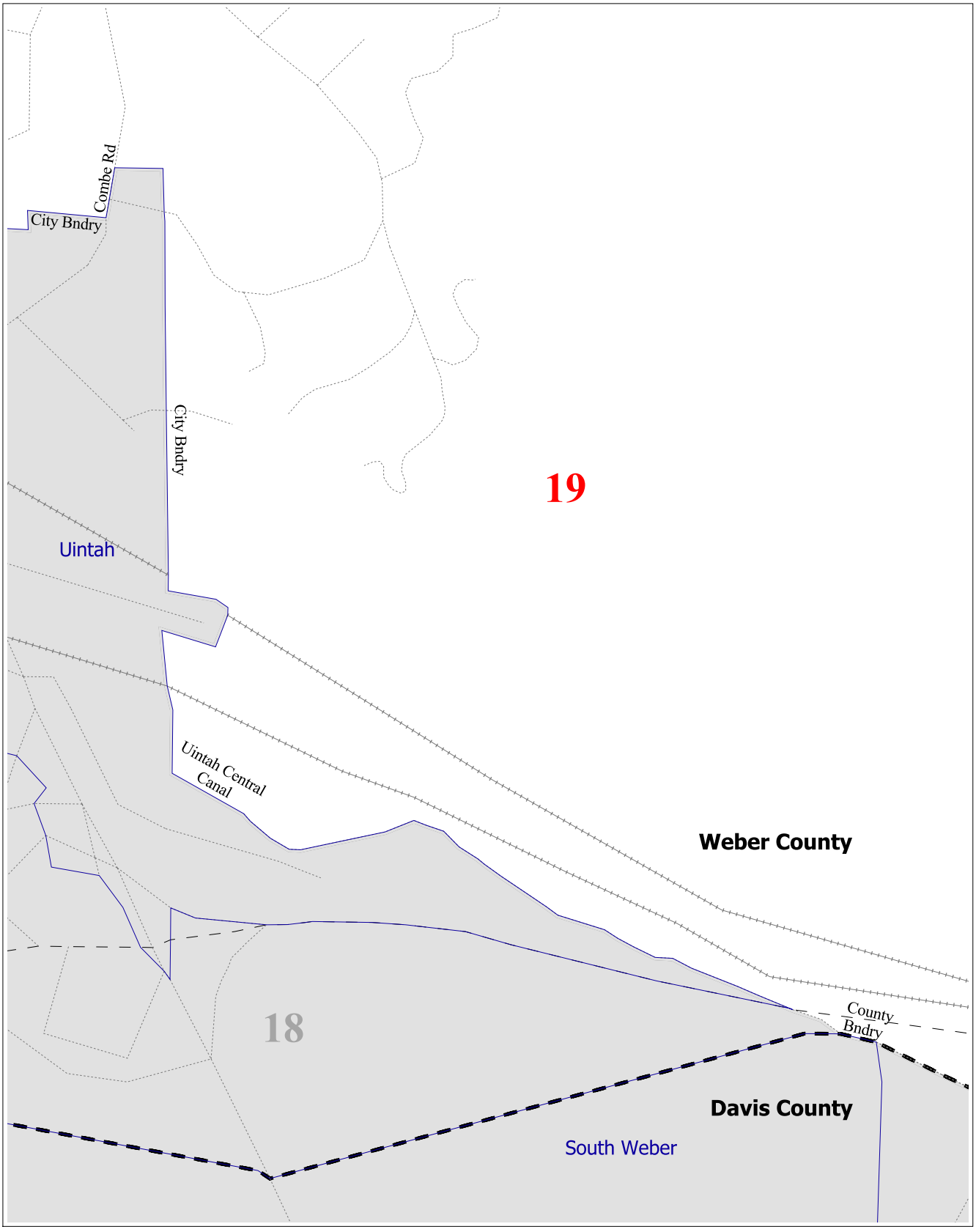

Inset Location

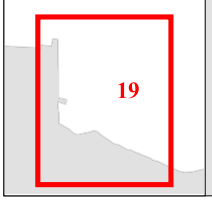

19 District
State Bndry
Counties
Cities
Other Districts
Major Roads
Local Streets
Railroads

District 19
Inset A.3.3
Utah State Senate

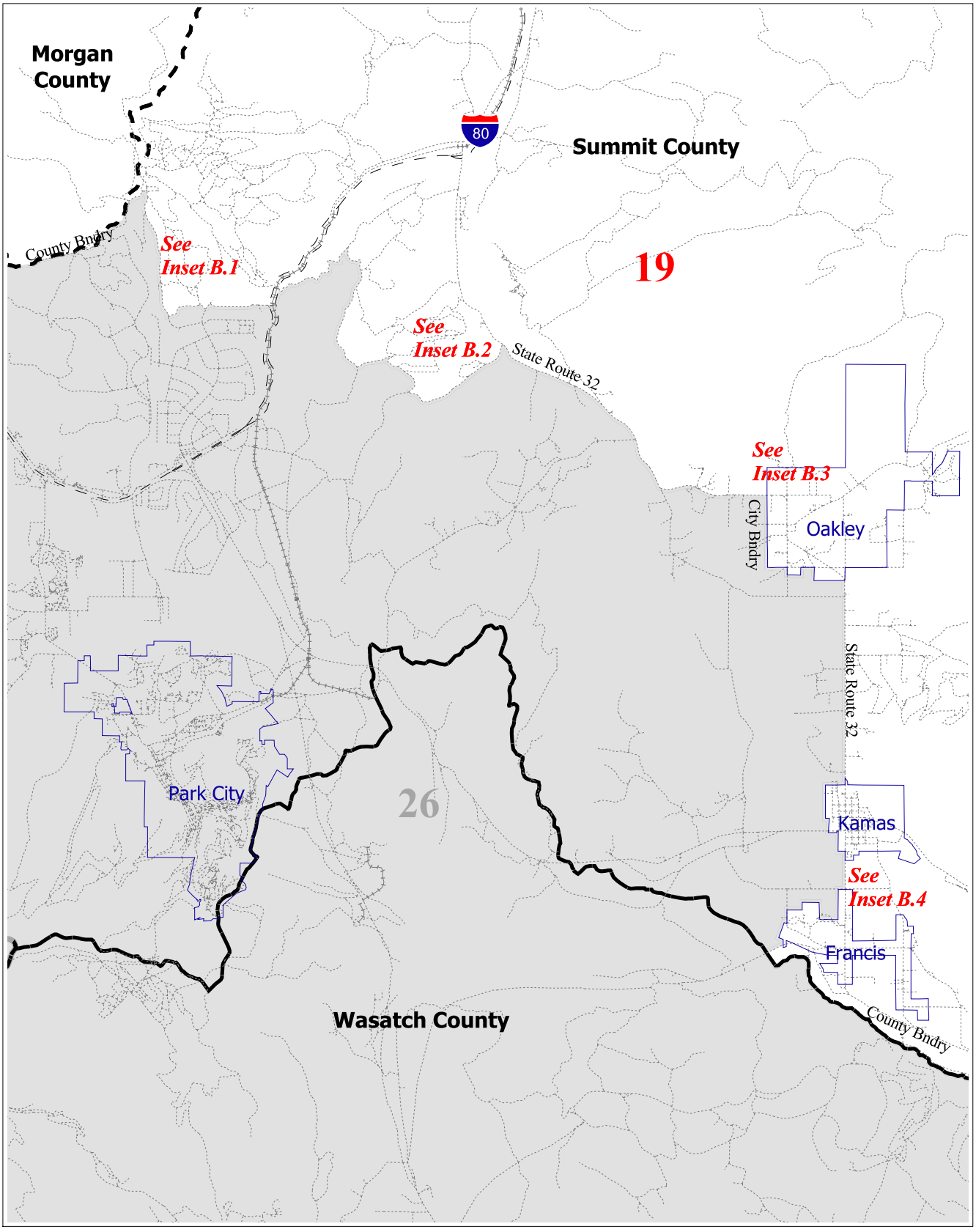

Inset Location

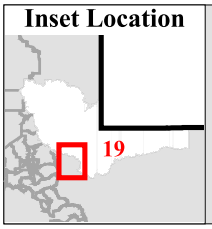

19 District
State Bndry
Counties
Cities
Other Districts
Major Roads
Local Streets
Railroads

District 19
Inset B
Utah State Senate

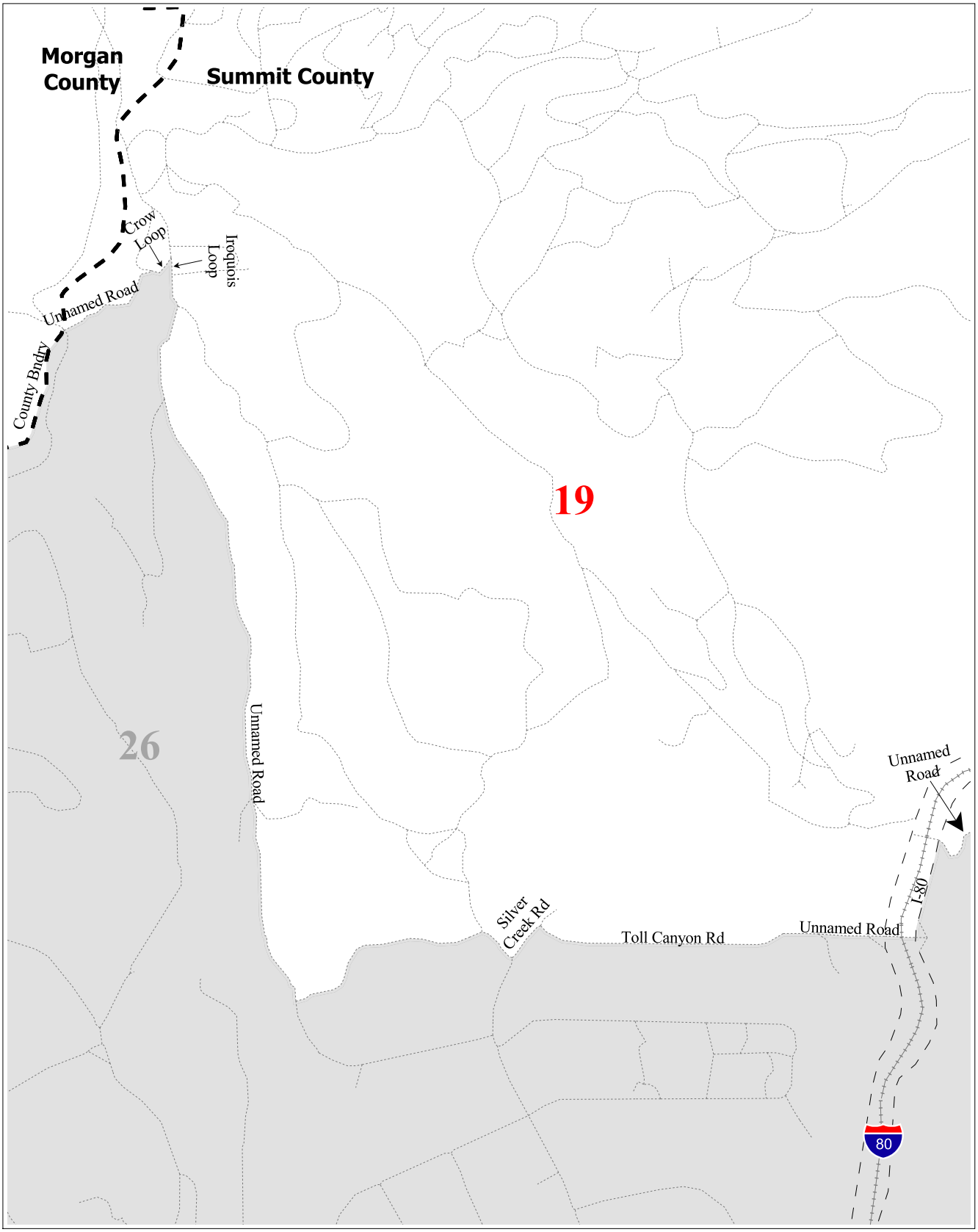

Inset Location

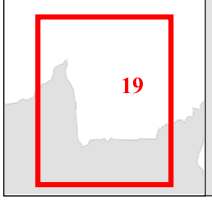

19 District
State Bndry
Counties
Cities
Other Districts
Major Roads
Local Streets
Railroads

District 19
Inset B.1
Utah State Senate

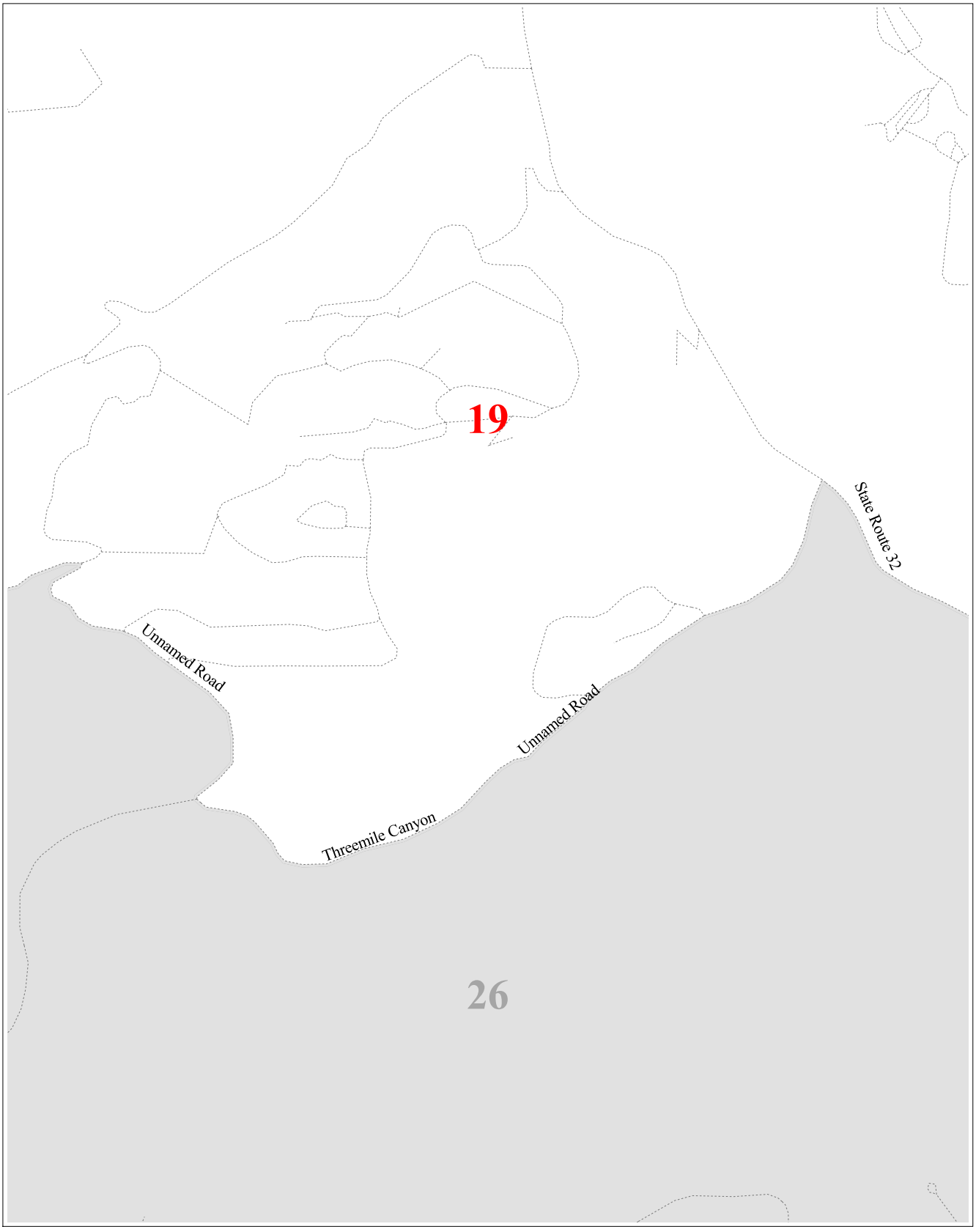

Inset Location

19

19 District
State Bndry
Counties
Cities
Other Districts
Major Roads
Local Streets
Railroads

District 19
Inset B.2
Utah State Senate

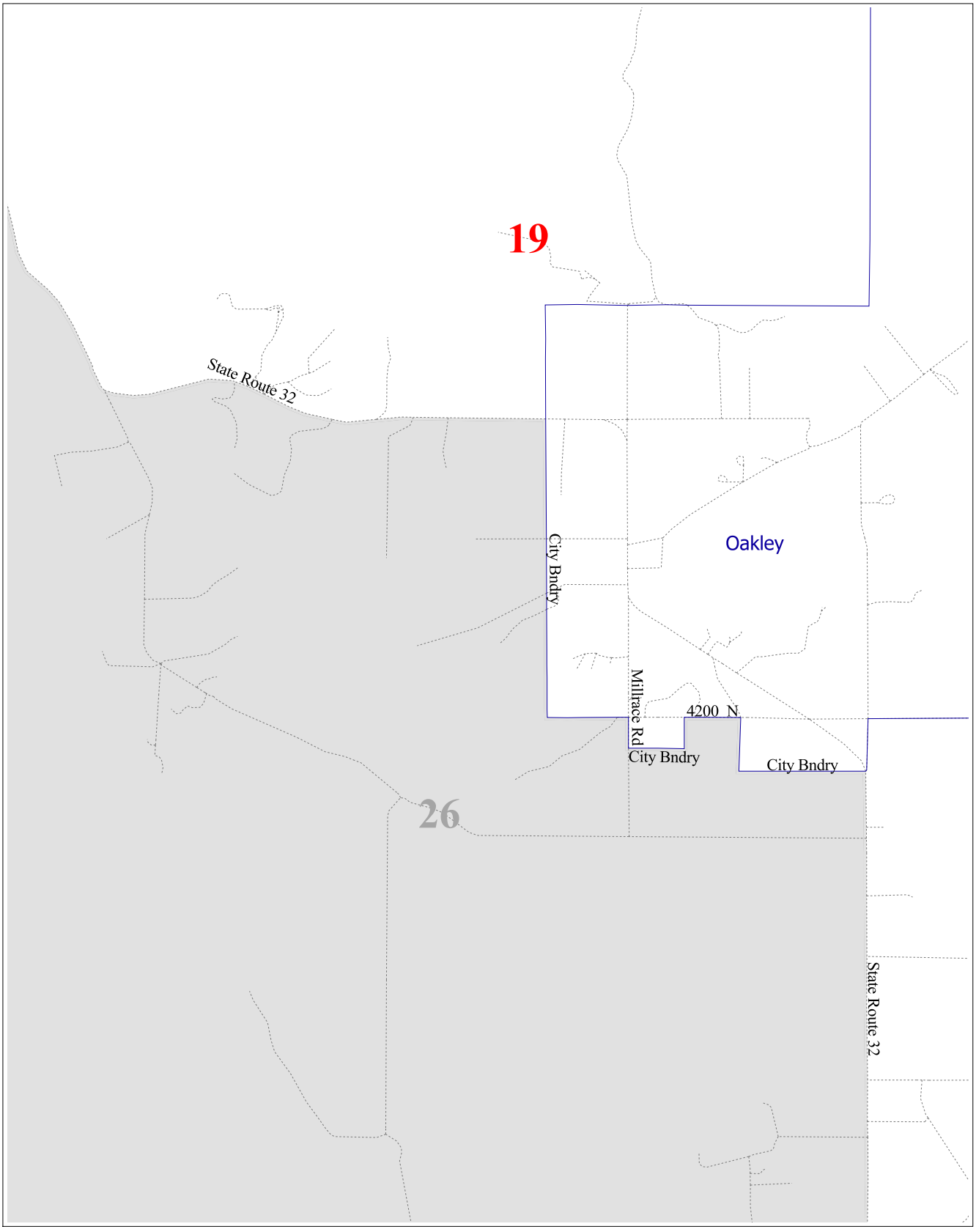

Inset Location

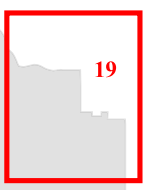

19 District
State Bndry
Counties
Cities
Other Districts
Major Roads
Local Streets
Railroads

District 19
Inset B.3
Utah State Senate

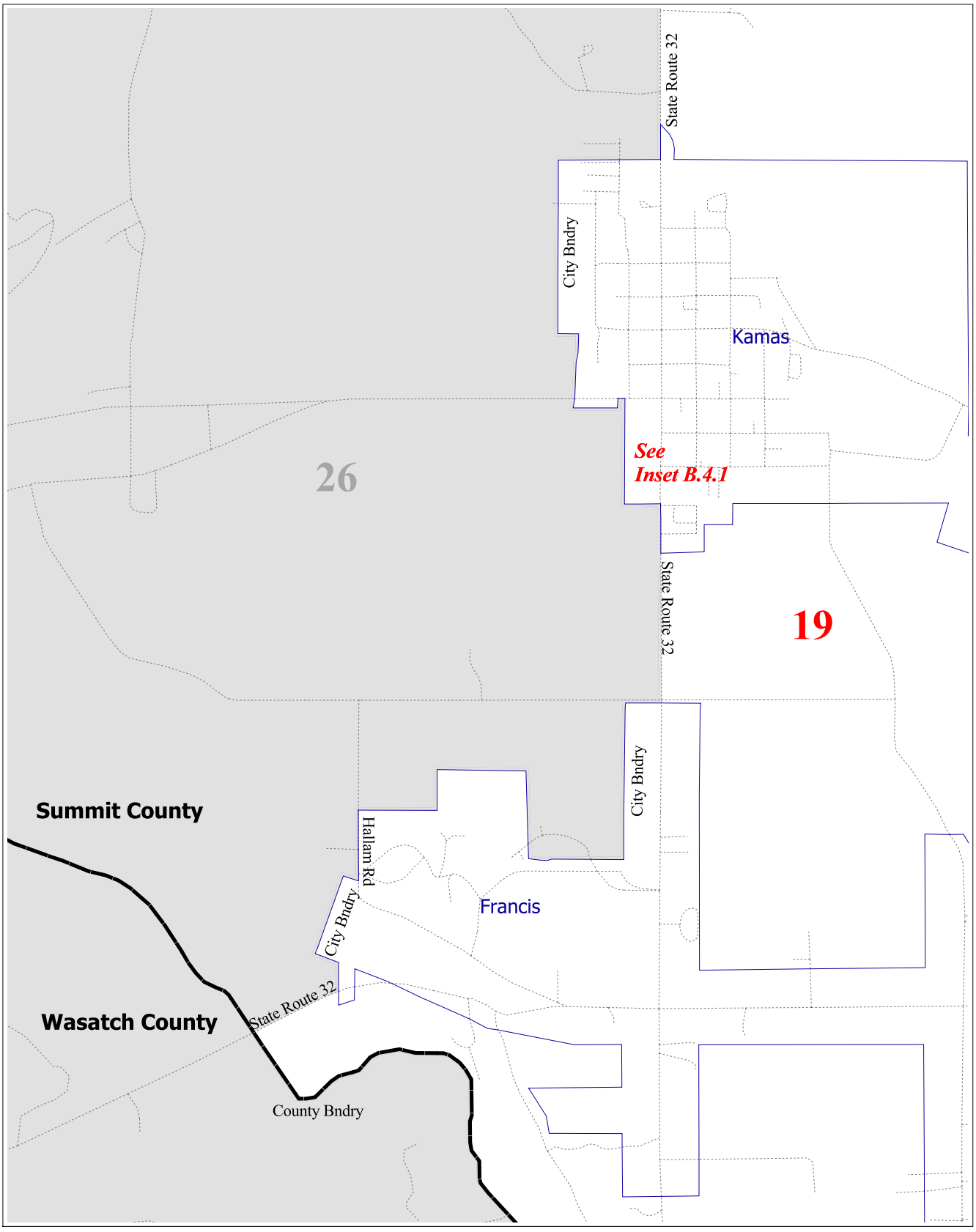

Inset Location

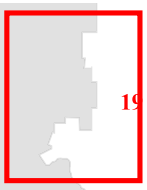

19 District
State Bndry
Counties
Cities
Other Districts
Major Roads
Local Streets
Railroads

District 19
Inset B.4
Utah State Senate

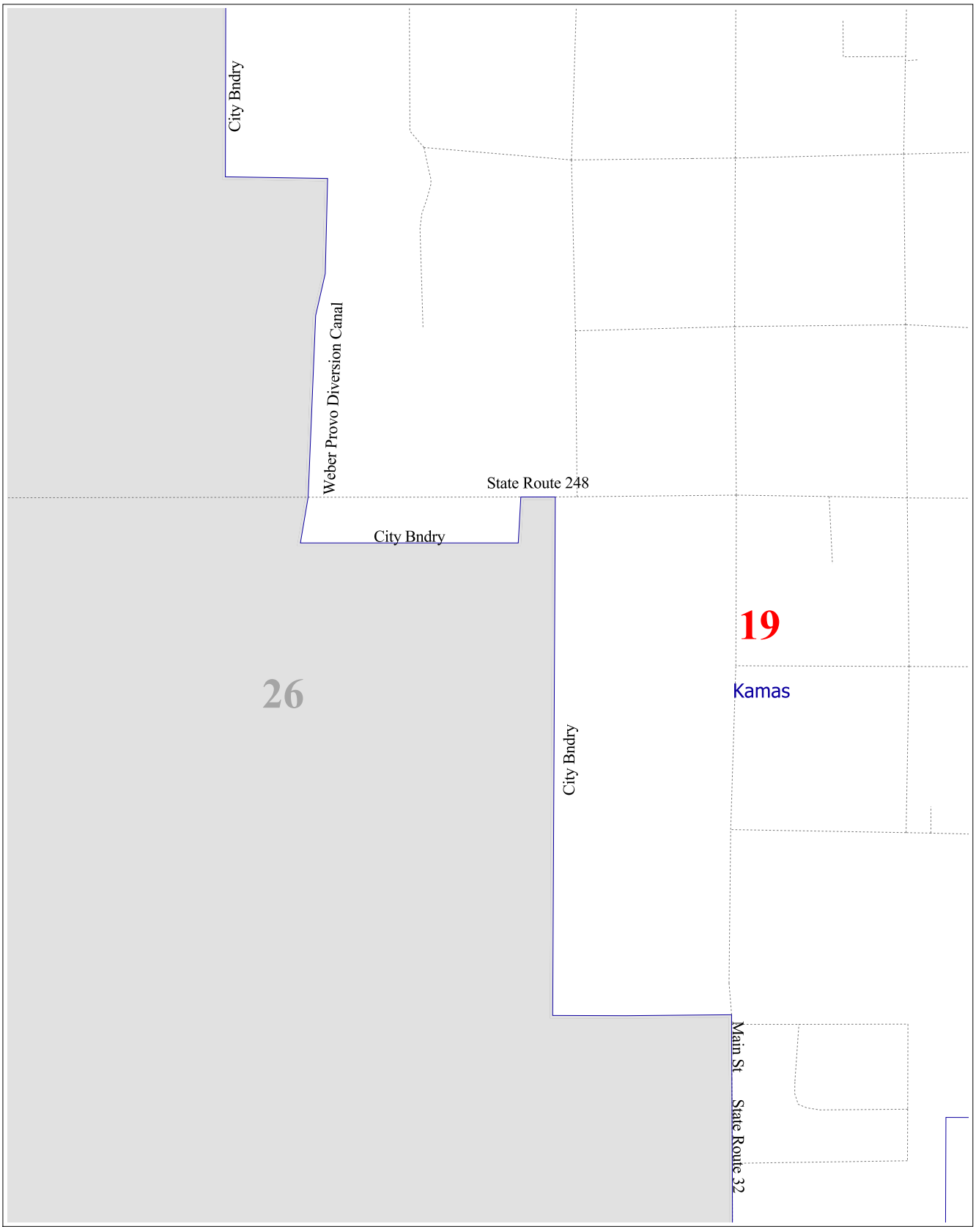

Inset Location

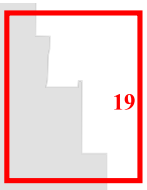

19 District
State Bndry
Counties
Cities
Other Districts
Major Roads
Local Streets
Railroads

District 19
Inset B.4.1
Utah State Senate

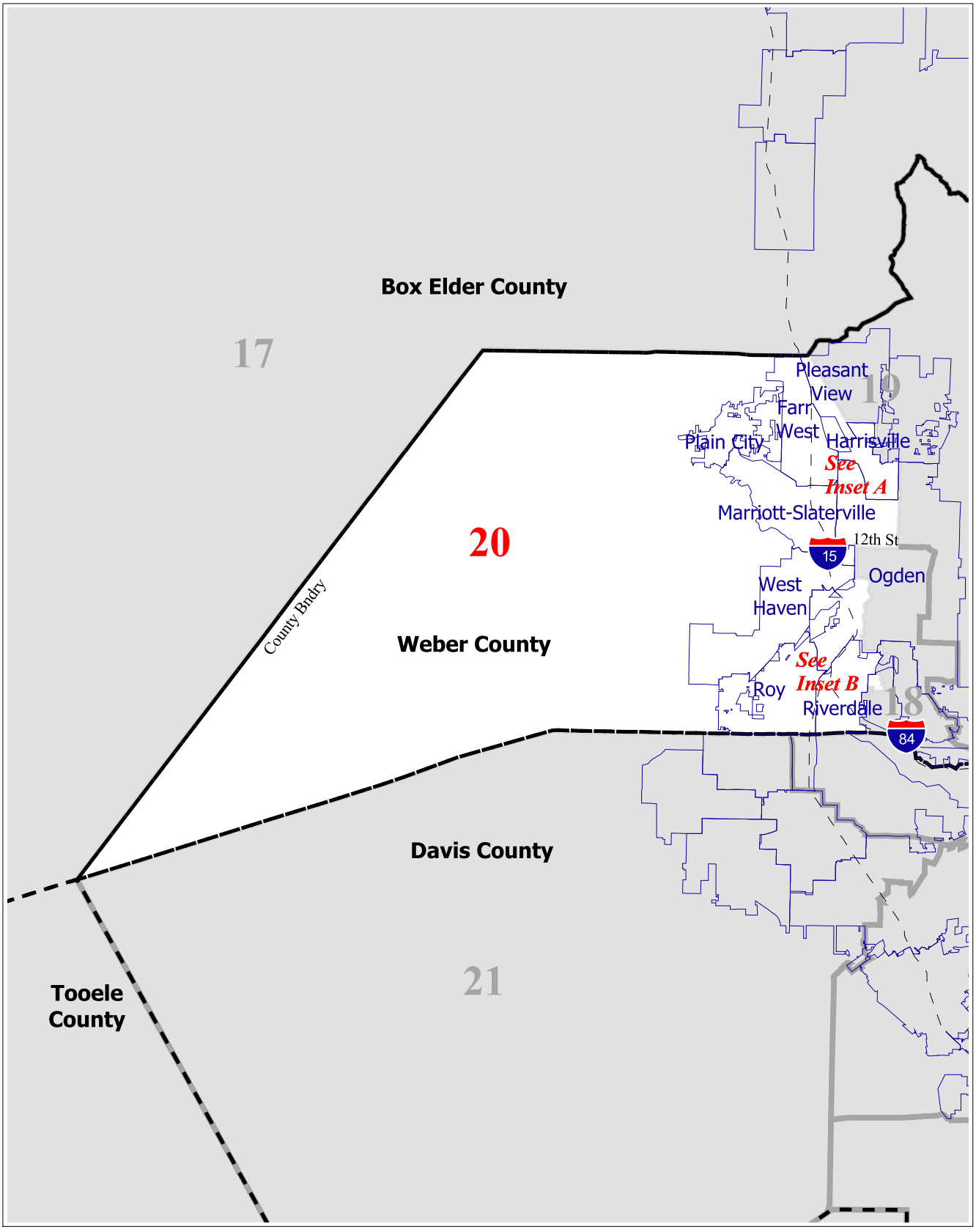

District Location

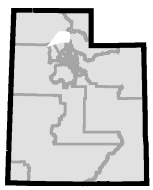

20 District
State Bndry
Counties
Cities
Other Districts
Major Roads
Local Streets
Railroads

District 20
Utah State Senate

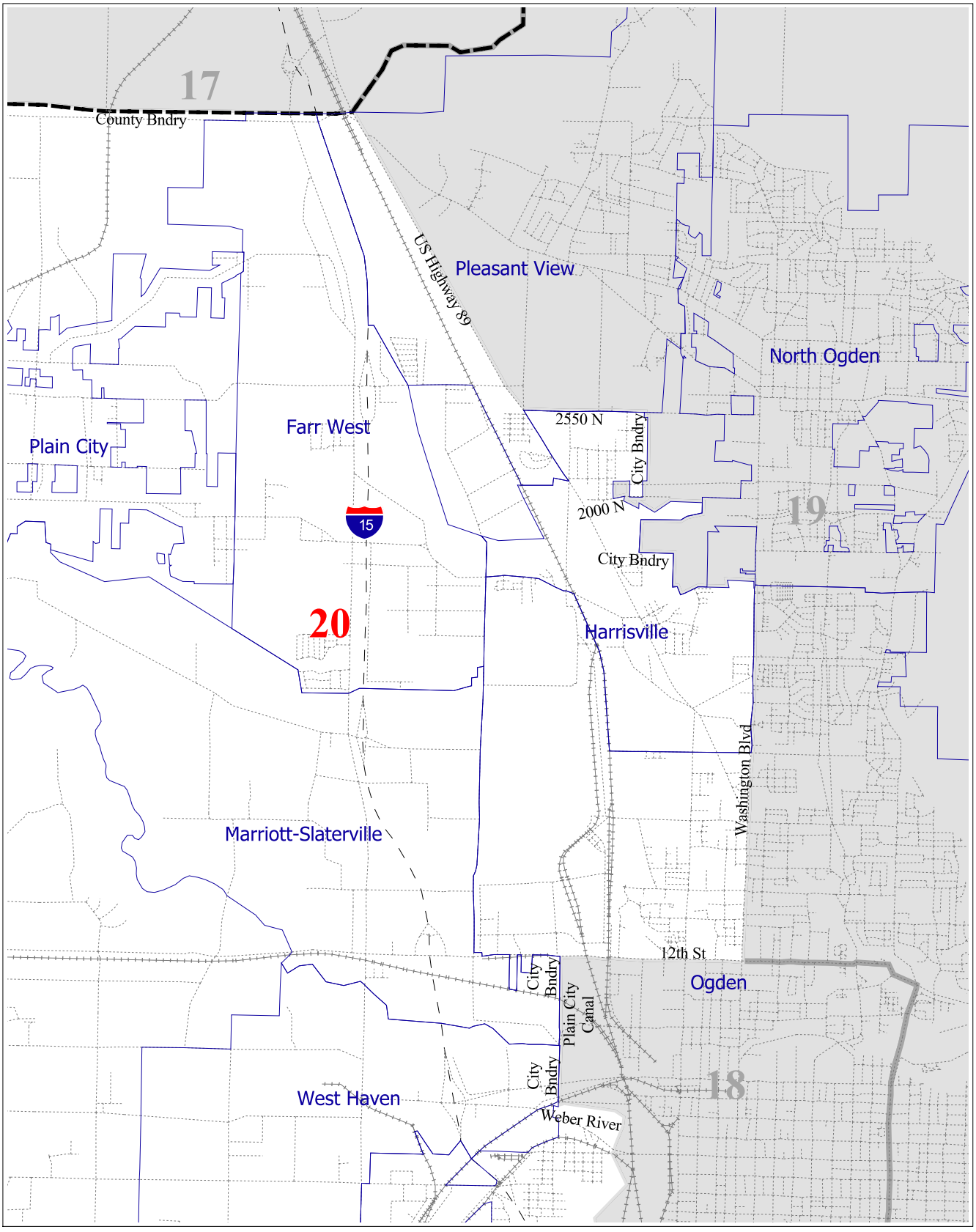

Inset Location

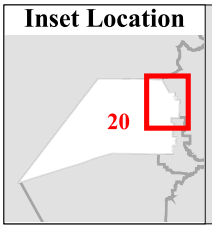

20 District
State Bndry
Counties
Cities
Other Districts
Major Roads
Local Streets
Railroads

District 20
Inset A
Utah State Senate

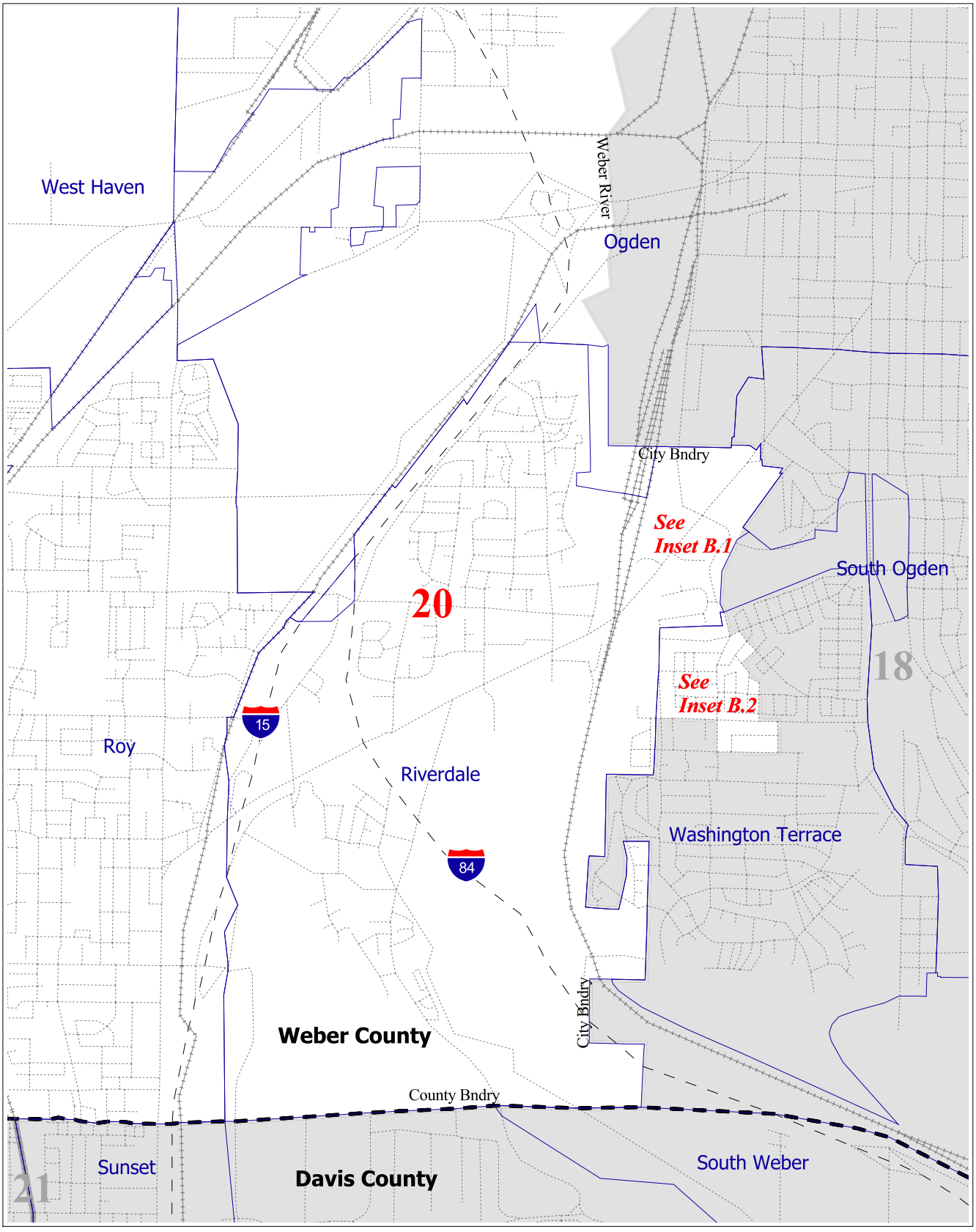

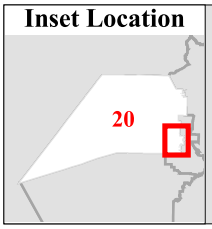

20 District
State Bndry
Counties
Cities
Other Districts
Major Roads
Local Streets
Railroads

District 20
Inset B
Utah State Senate

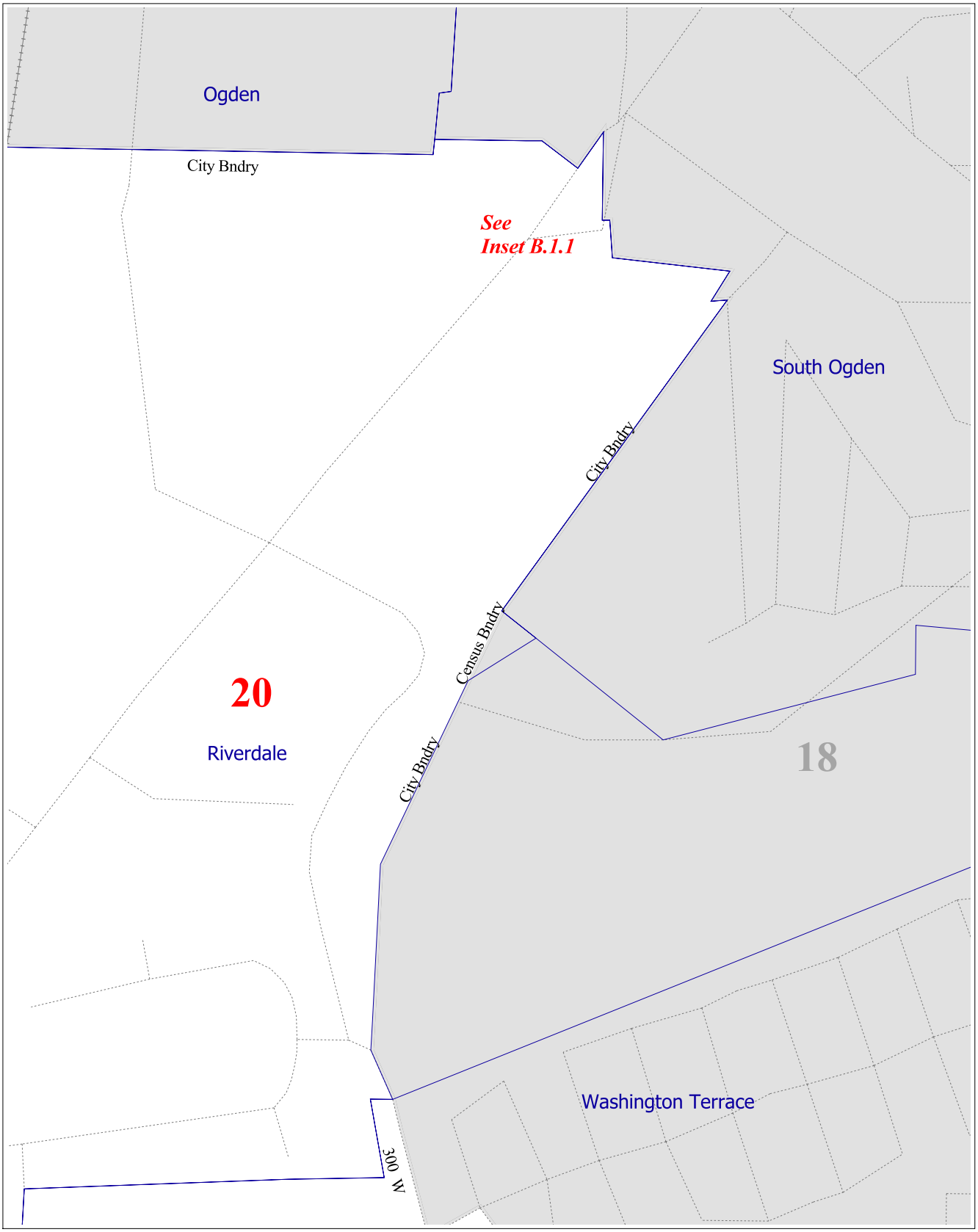

Inset Location

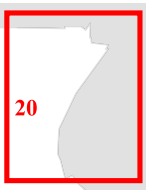

20 District
State Bndry
Counties
Cities
Other Districts
Major Roads
Local Streets
Railroads

District 20
Inset B.1
Utah State Senate

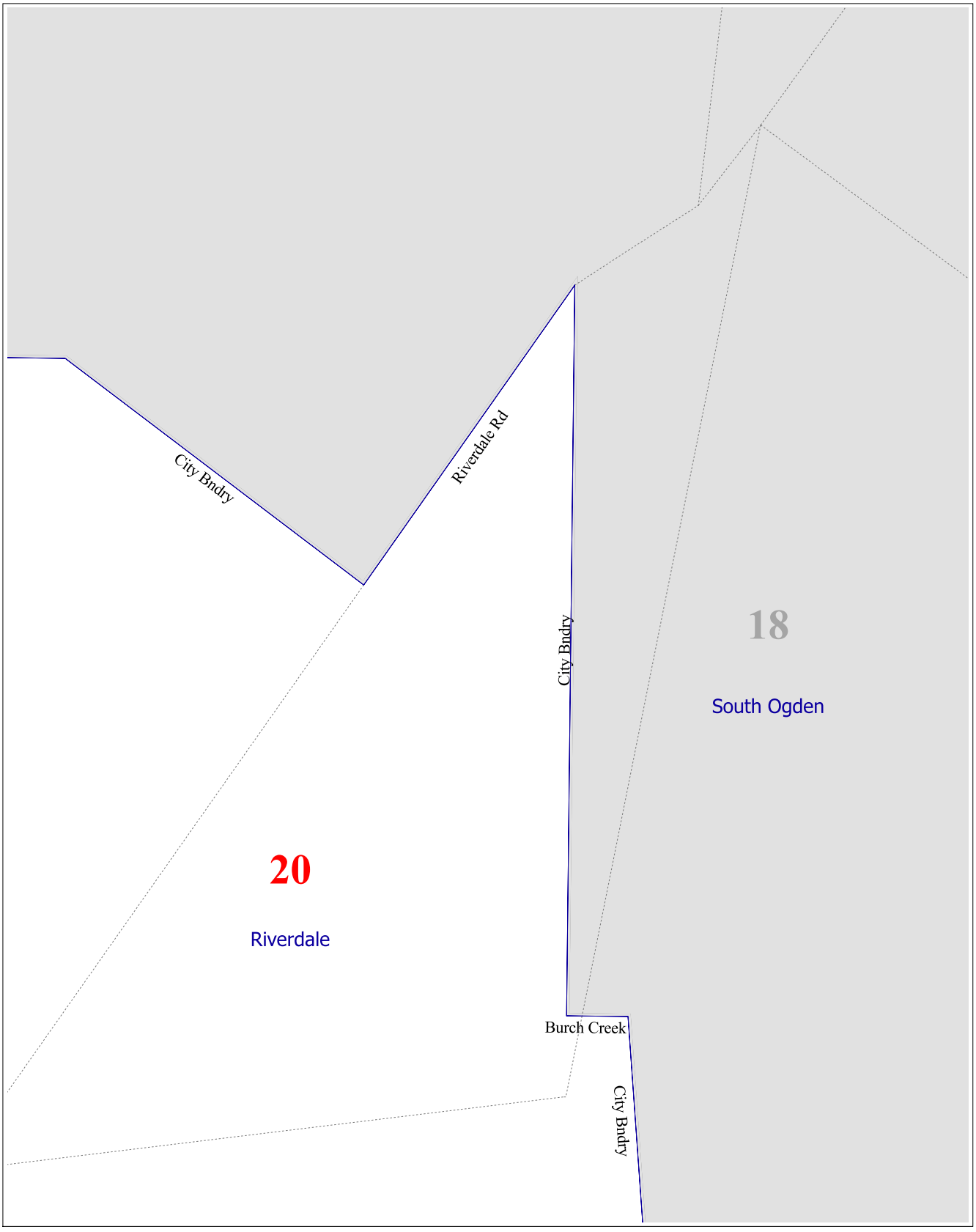

Inset Location

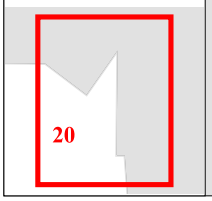

20 District
State Bndry
Counties
Cities
Other Districts
Major Roads
Local Streets
Railroads

District 20
Inset B.1.1
Utah State Senate

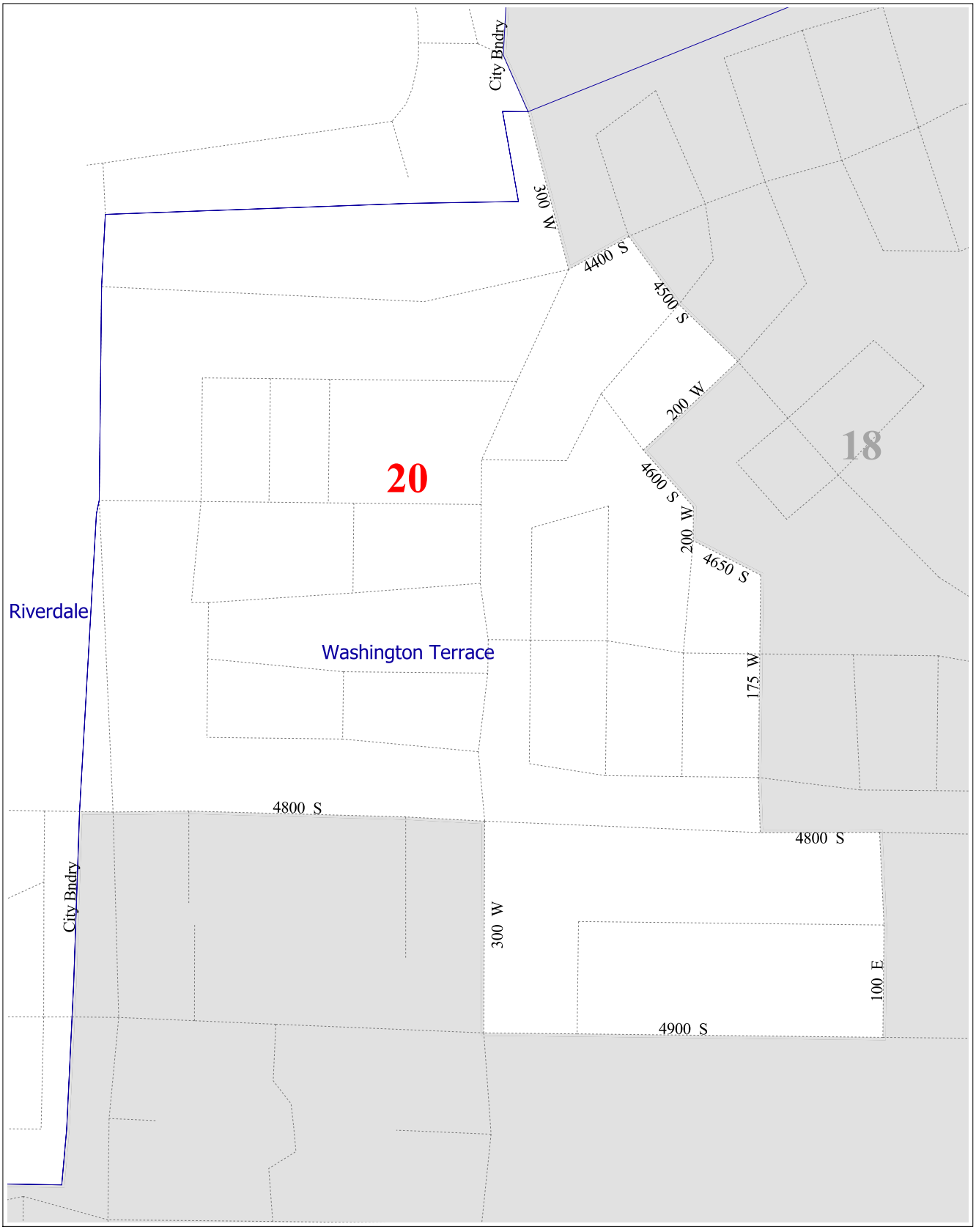

Inset Location

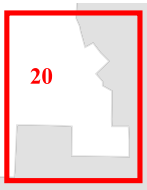

20 District
State Bndry
Counties
Cities
Other Districts
Major Roads
Local Streets
Railroads

District 20
Inset B.2
Utah State Senate

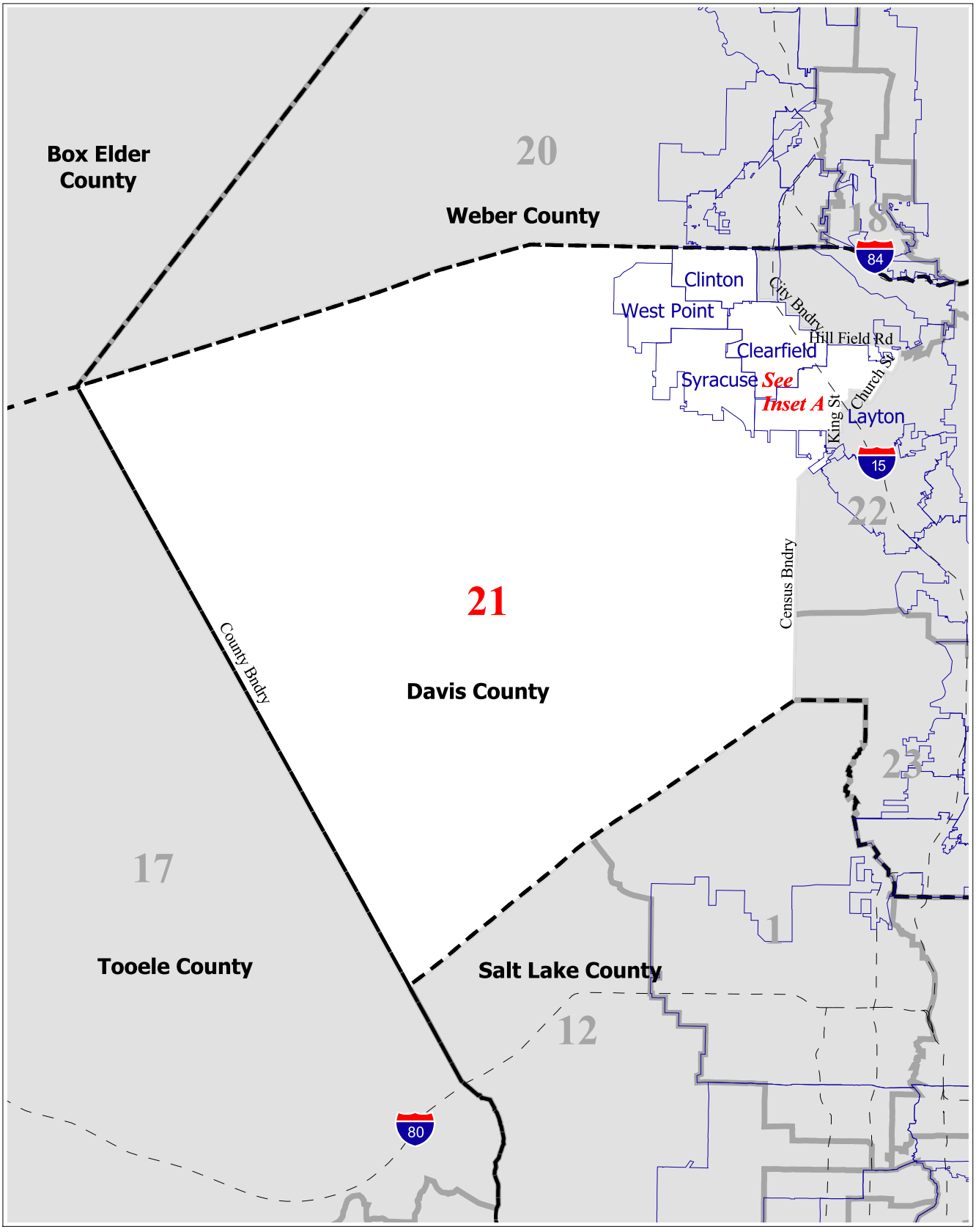

District Location

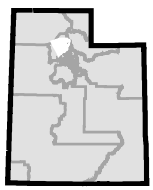

21 District
State Bndry
Counties
Cities
Other Districts
Major Roads
Local Streets
Railroads

District 21
Utah State Senate

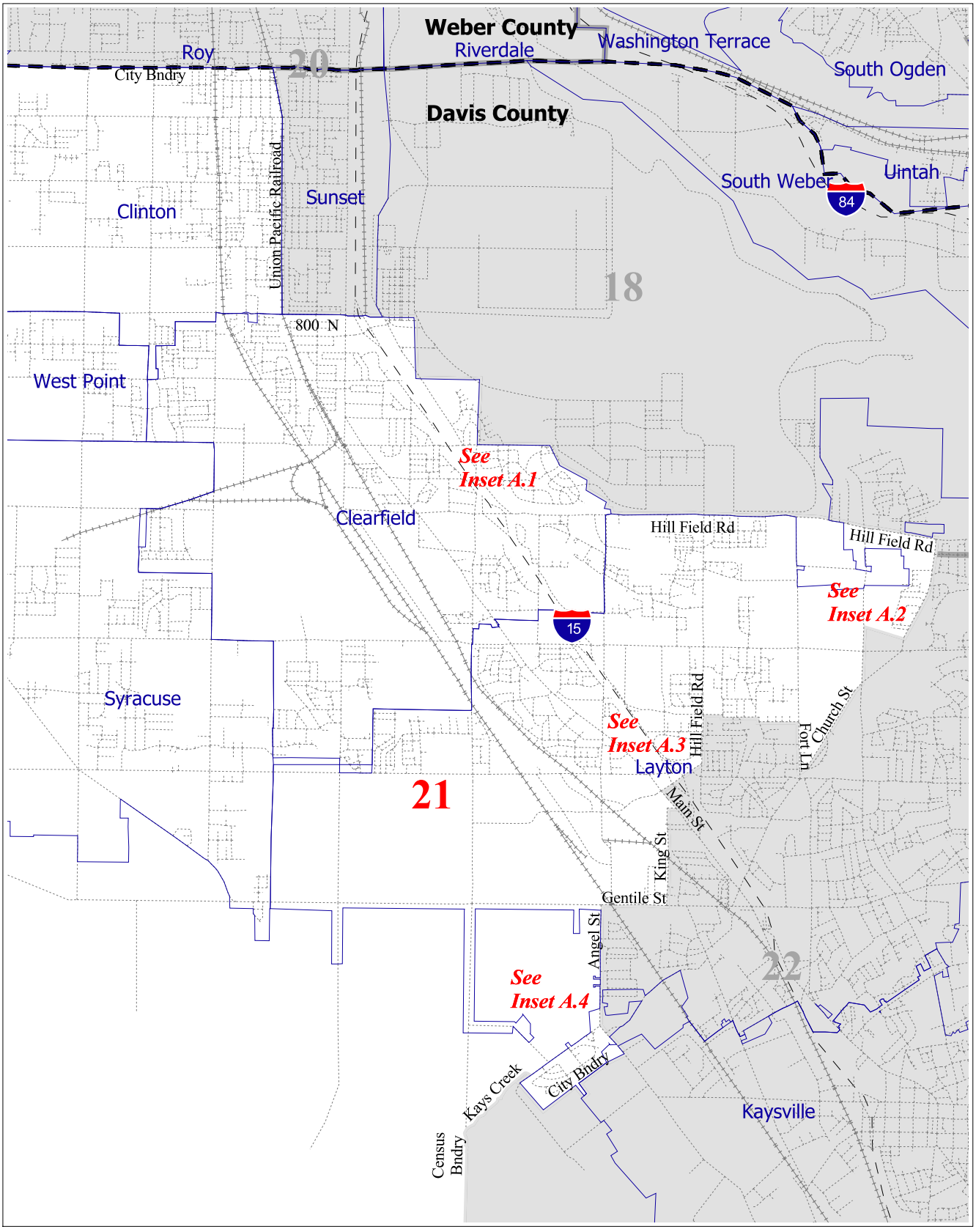

Inset Location

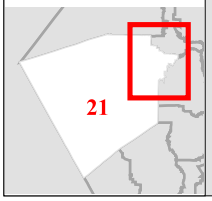

21 District
State Bndry
Counties
Cities
Other Districts
Major Roads
Local Streets
Railroads

District 21
Inset A
Utah State Senate

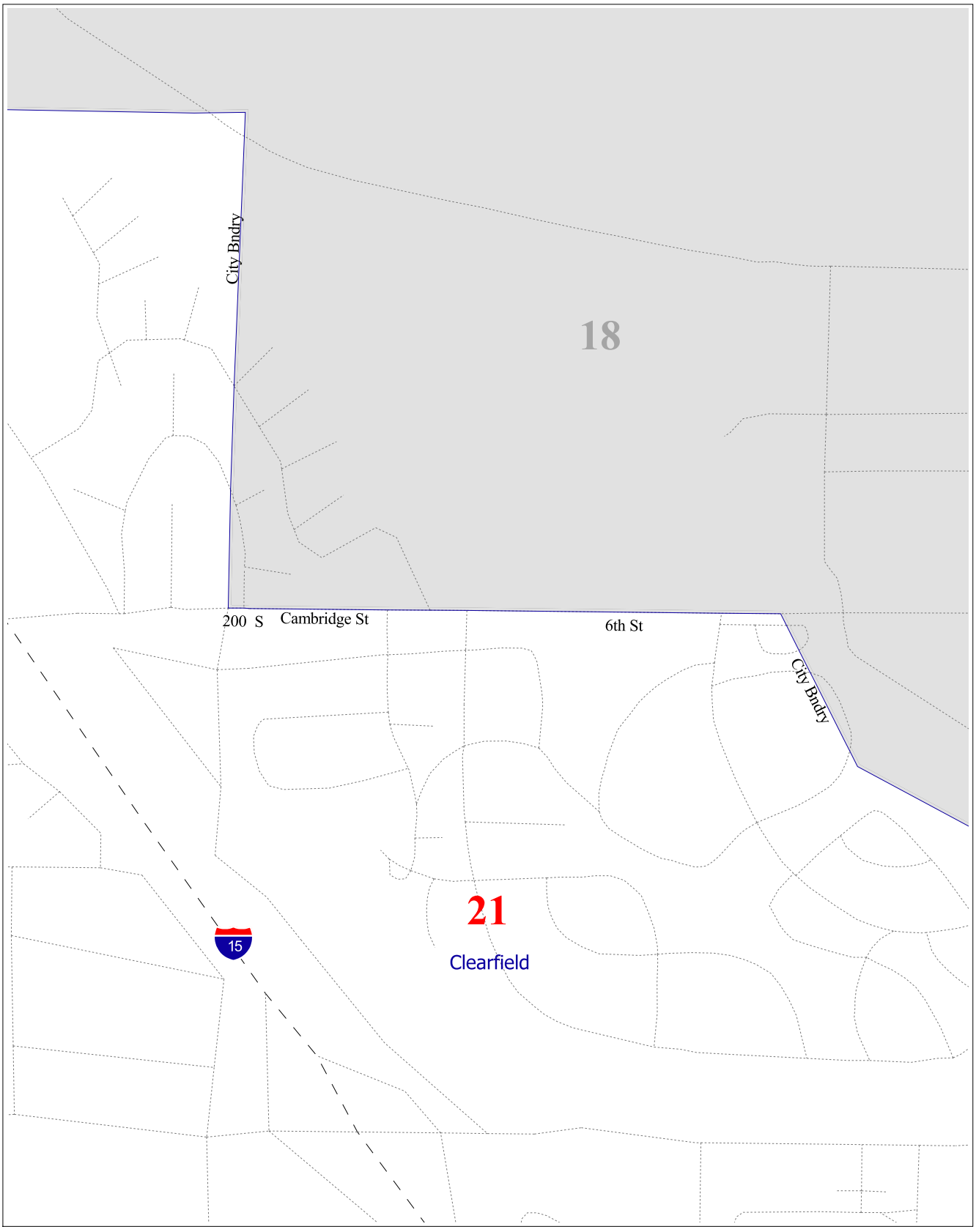

Inset Location

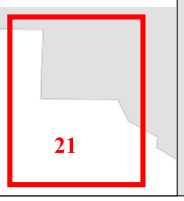

21 District
State Bndry
Counties
Cities
Other Districts
Major Roads
Local Streets
Railroads

District 21
Inset A.1
Utah State Senate

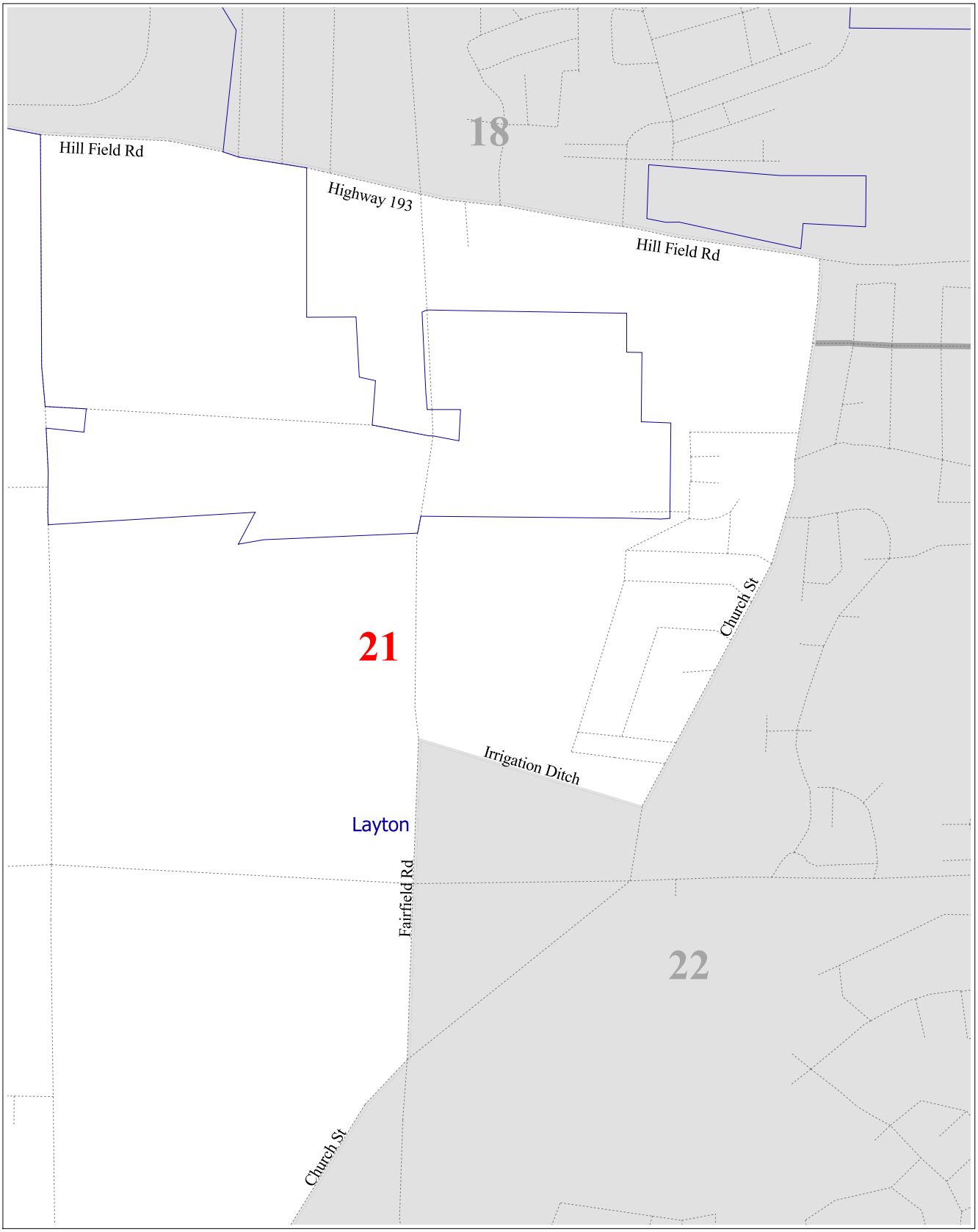

Inset Location

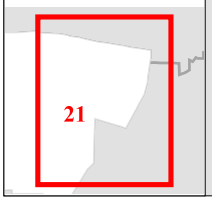

21 District
State Bndry
Counties
Cities
Other Districts
Major Roads
Local Streets
Railroads

District 21
Inset A.2
Utah State Senate

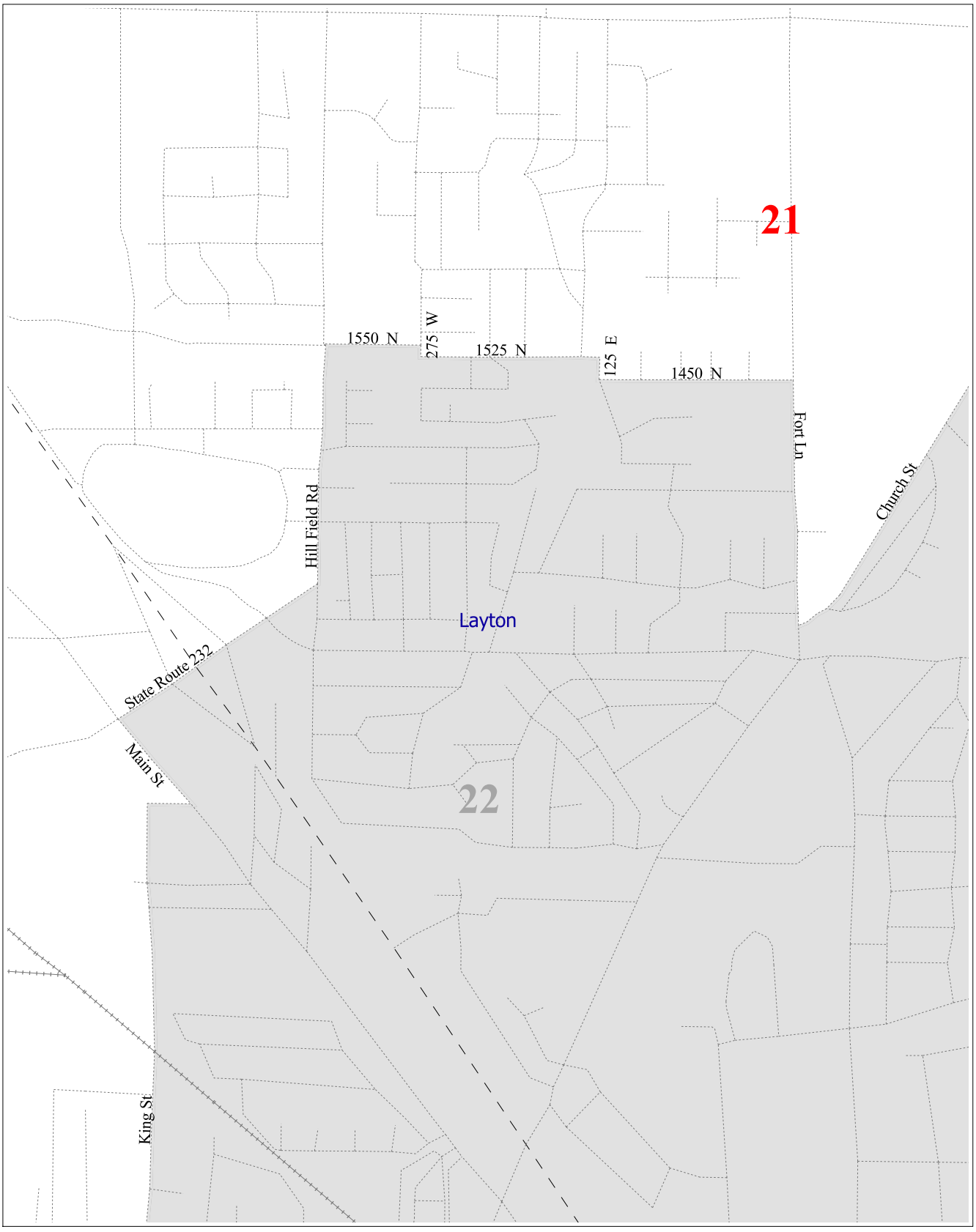

Inset Location

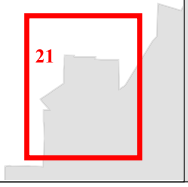

21 District
State Bndry
Counties
Cities
Other Districts
Major Roads
Local Streets
Railroads

District 21
Inset A.3
Utah State Senate

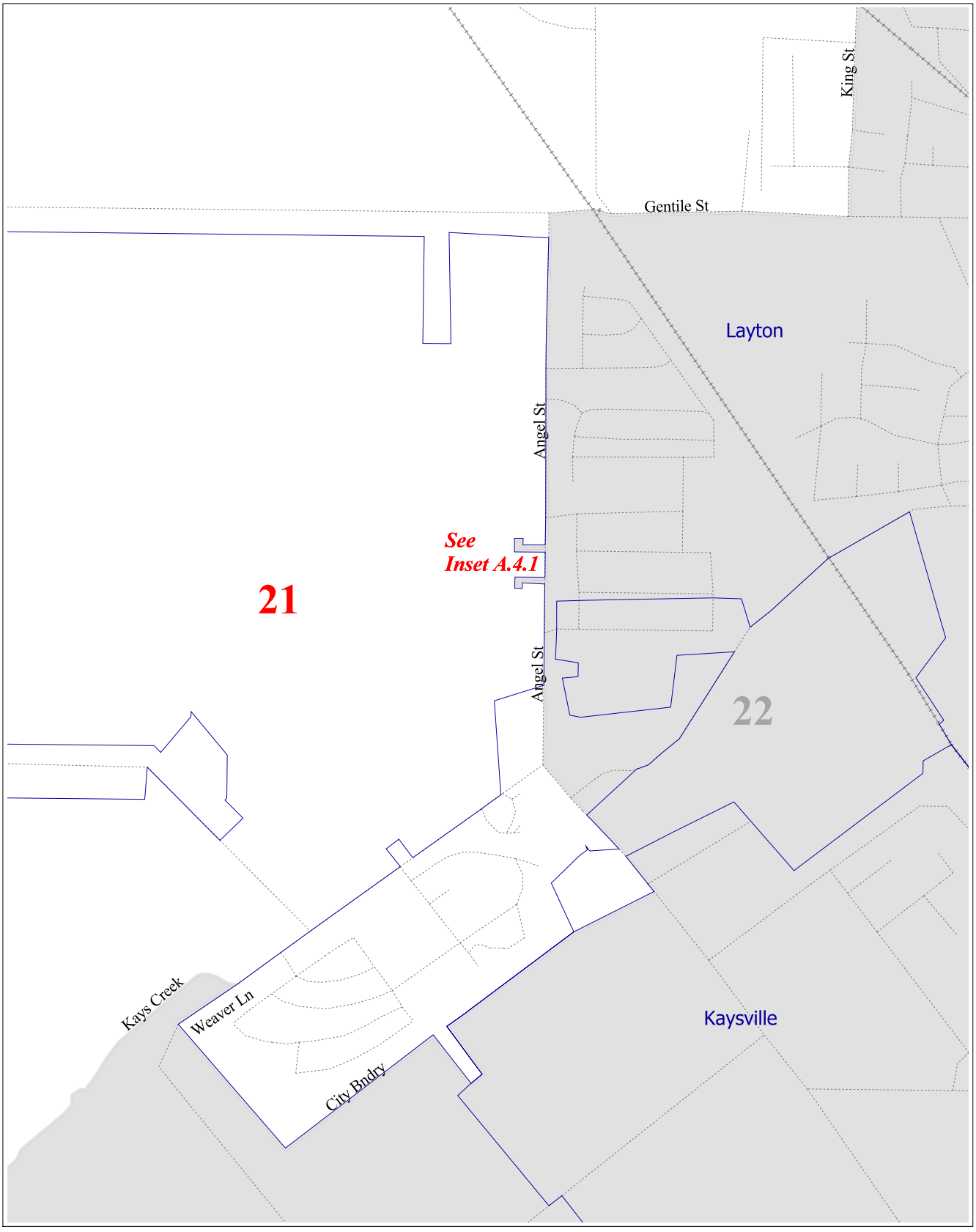

Inset Location

21

21 District
State Bndry
Counties
Cities
Other Districts
Major Roads
Local Streets
Railroads

District 21
Inset A.4
Utah State Senate

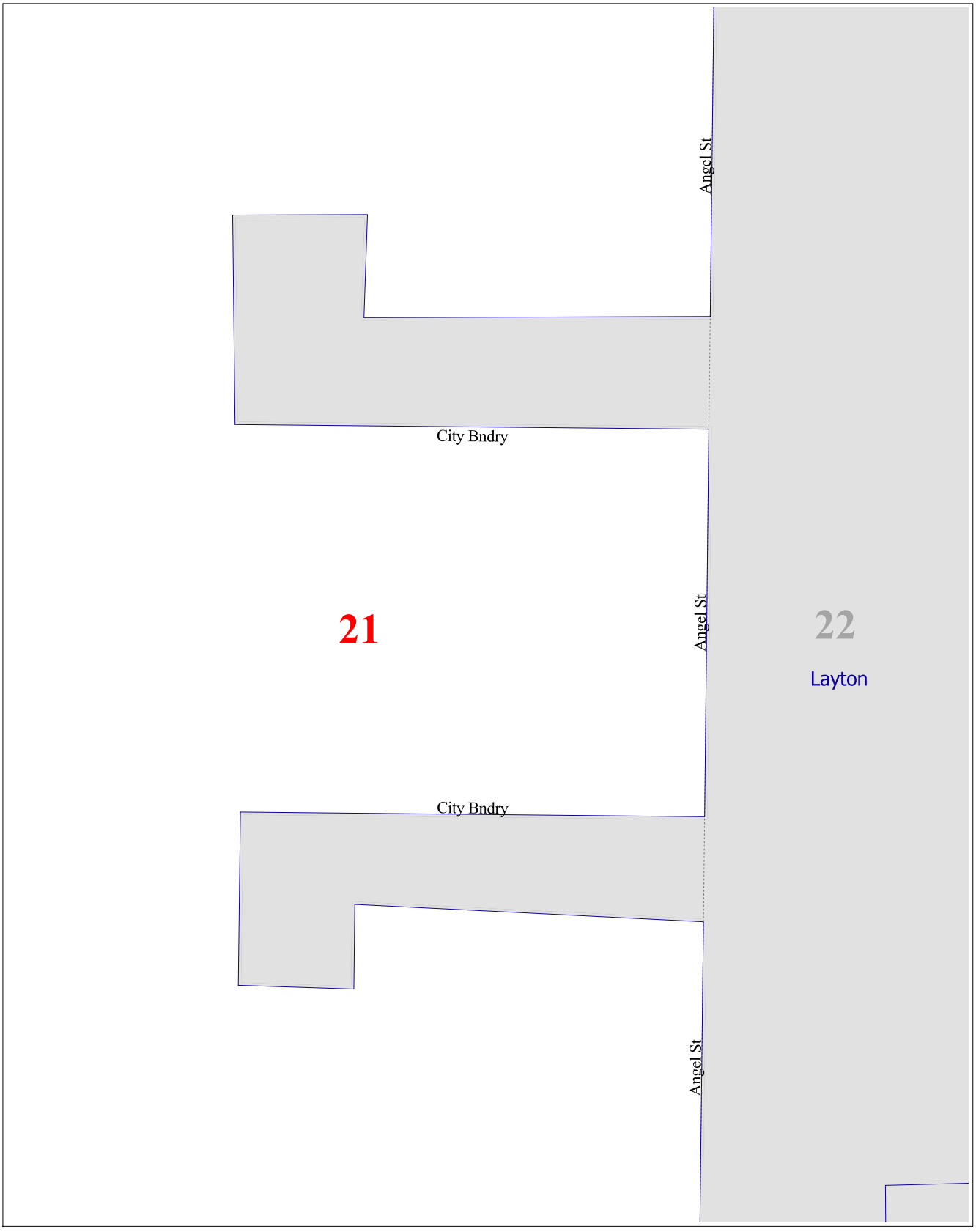

Inset Location

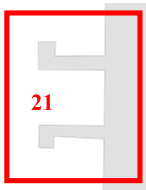

21 District
State Bndry
Counties
Cities
Other Districts
Major Roads
Local Streets
Railroads

District 21
Inset A.4.1
Utah State Senate

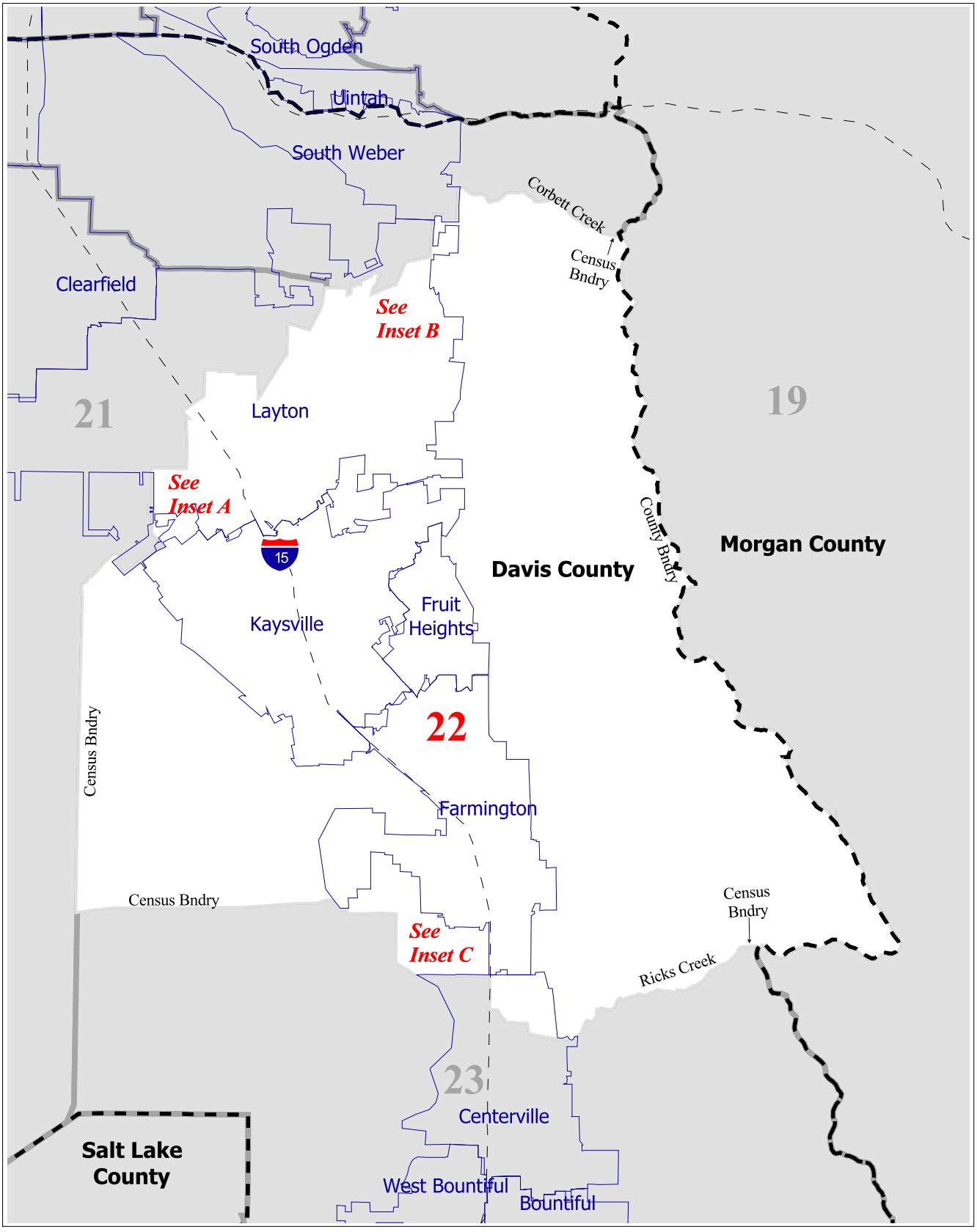
South Ogden
Uintah
South Weber
Corbett Creek
Census Bndry
Clearfield
See Inset B
21
Layton
19
See Inset A
15
Davis County
Morgan County
County Bndry
Kaysville
Fruit Heights
22
Census Bndry
Farmington
Census Bndry
Census Bndry
See Inset C
Ricks Creek
23
Centerville
Salt Lake County
West Bountiful
Bountiful
District Location
22
District
State Bndry
Counties
Cities
Other Districts
Major Roads
Local Streets
Railroads
District 22
Utah State Senate

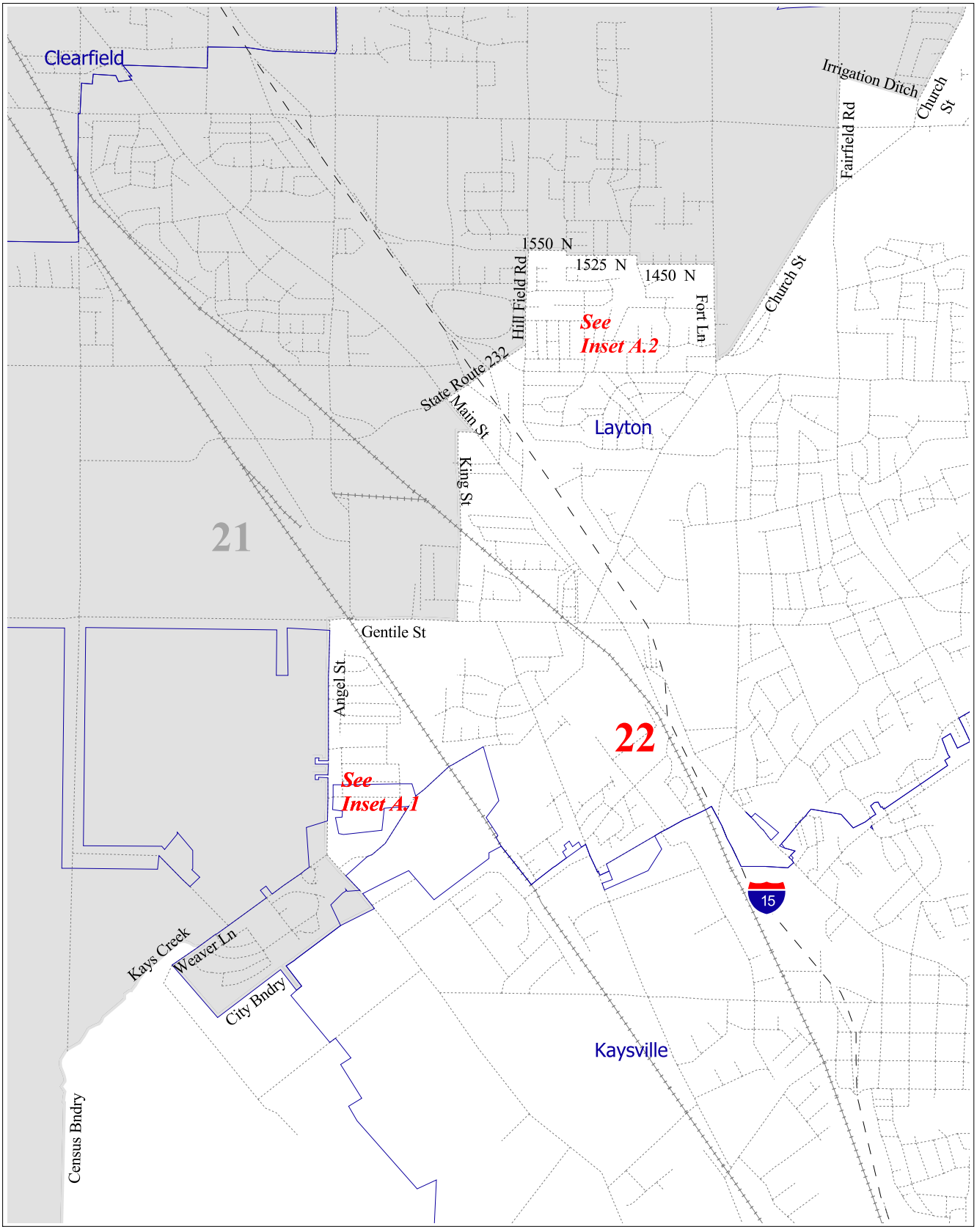

Inset Location



22 District
State Bndry
Counties
Cities
Other Districts
Major Roads
Local Streets
Railroads

District 22
Inset A
Utah State Senate

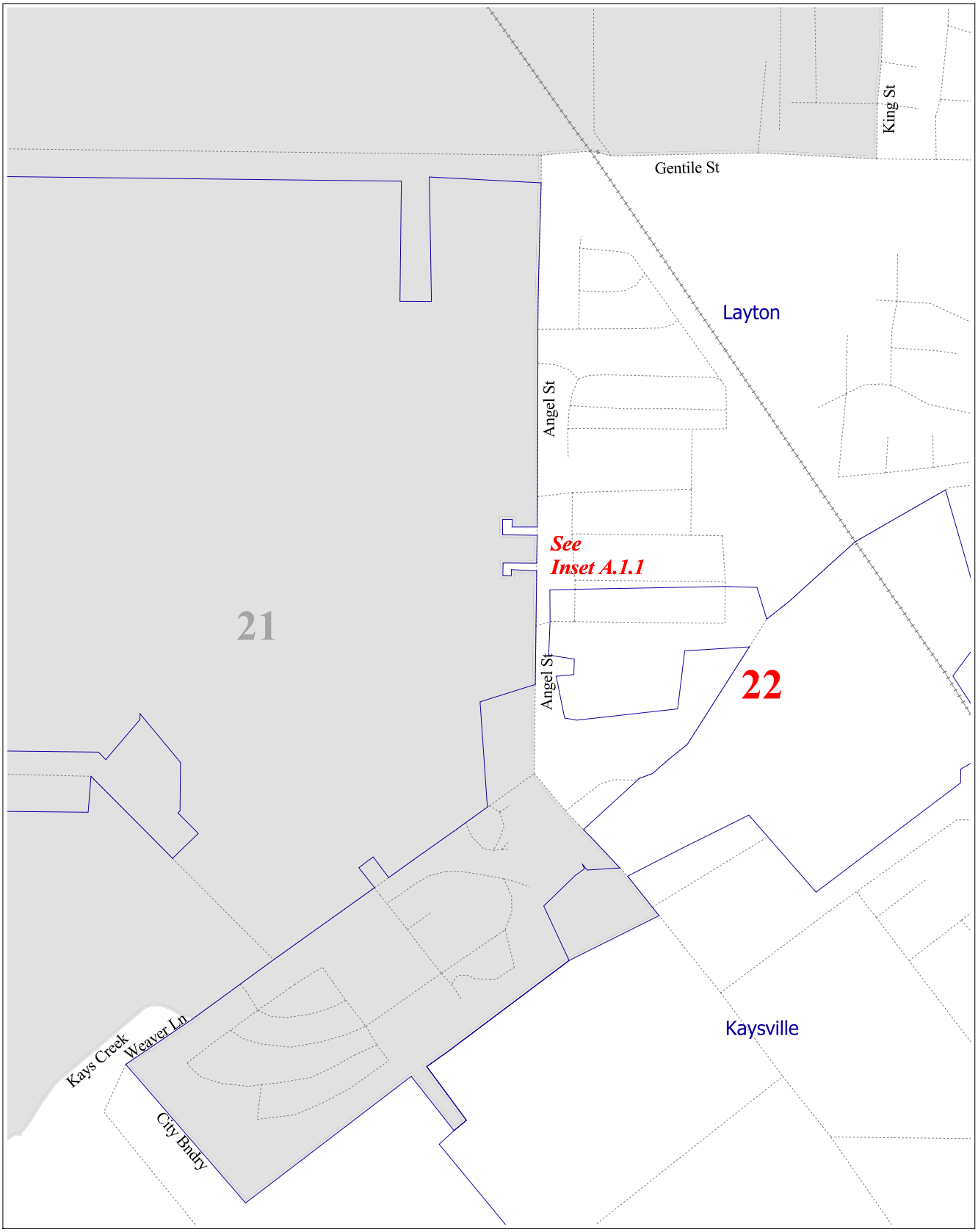

Inset Location

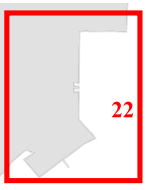

22 District
State Bndry
Counties
Cities
Other Districts
Major Roads
Local Streets
Railroads

District 22
Inset A.1
Utah State Senate

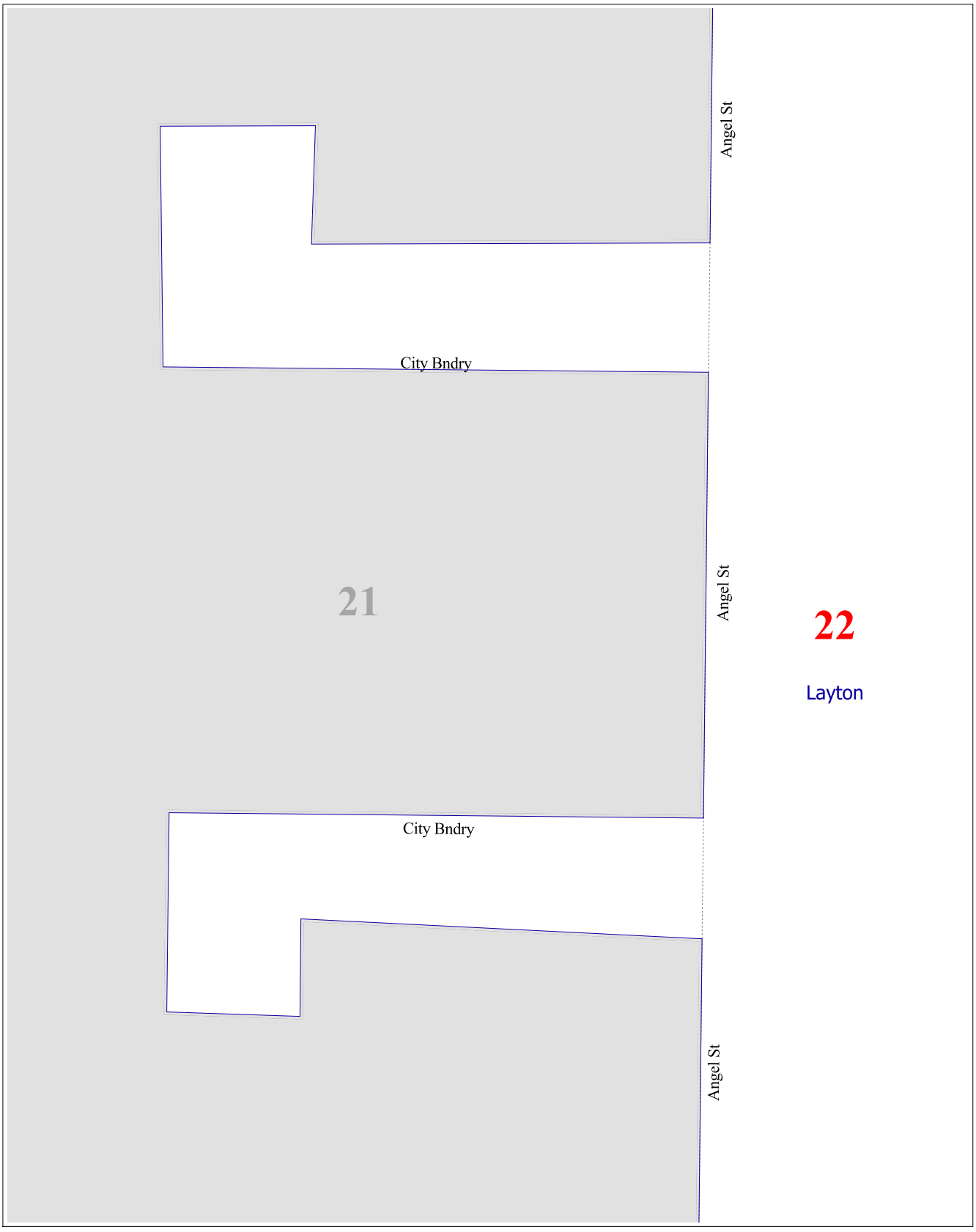

Inset Location

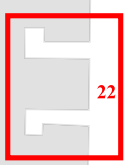

22 District
State Bndry
Counties
Cities
Other Districts
Major Roads
Local Streets
Railroads

District 22
Inset A.1.1
Utah State Senate

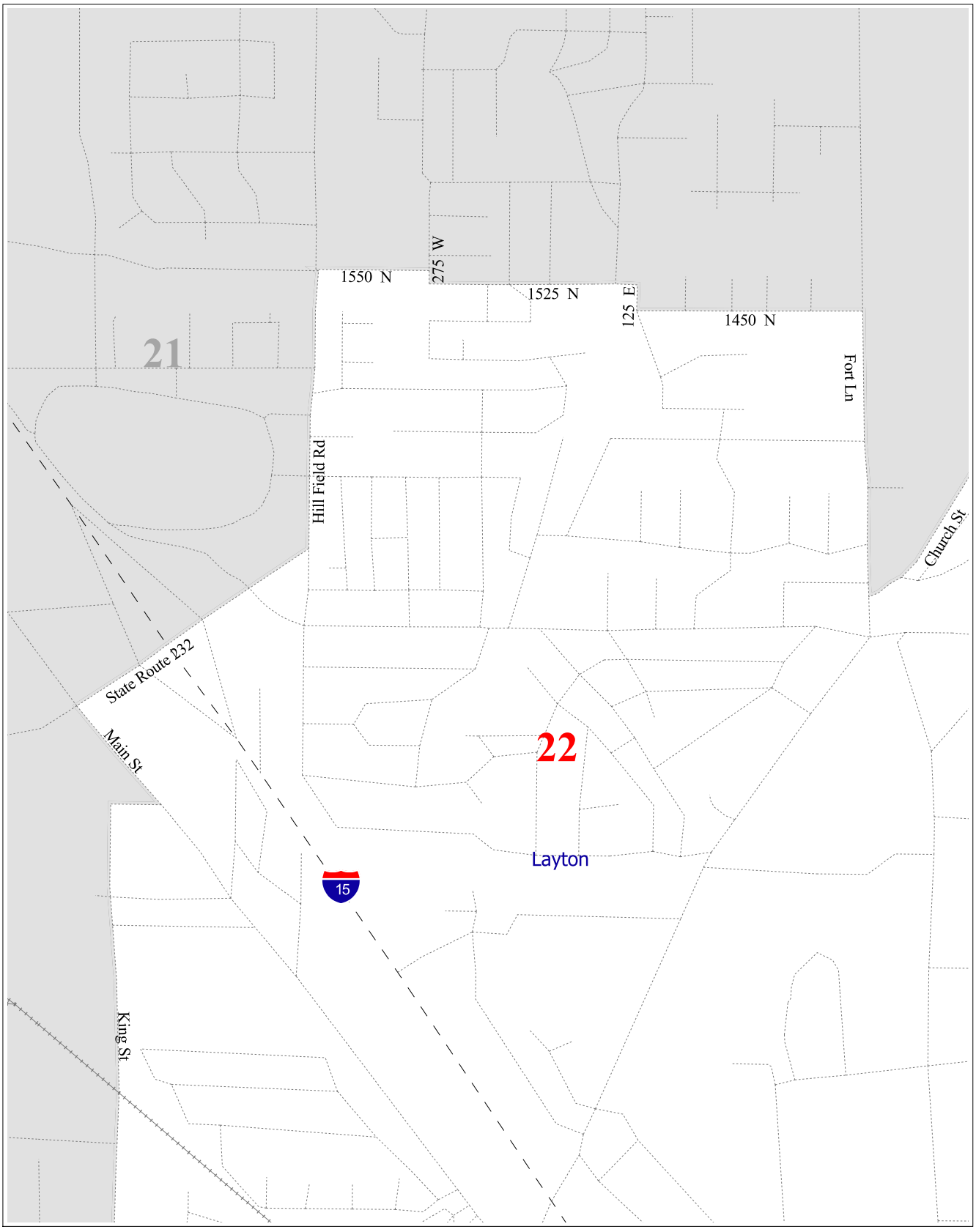

Inset Location

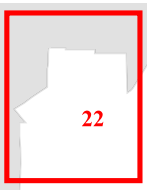

22 District
State Bndry
Counties
Cities
Other Districts
Major Roads
Local Streets
Railroads

District 22
Inset A.2
Utah State Senate

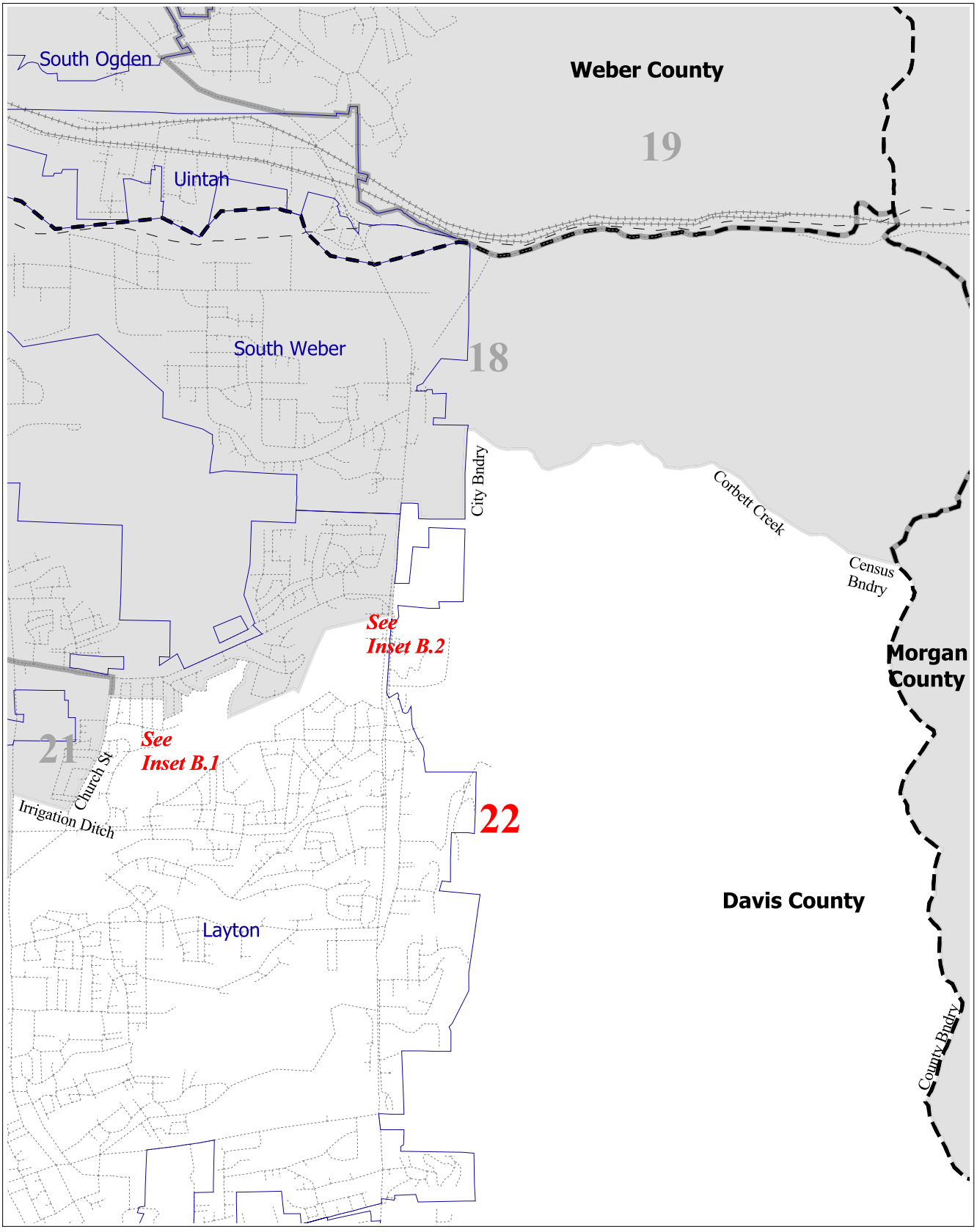

Inset Location

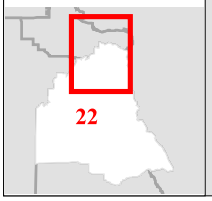

22 District
State Bndry
Counties
Cities
Other Districts
Major Roads
Local Streets
Railroads

District 22
Inset B
Utah State Senate

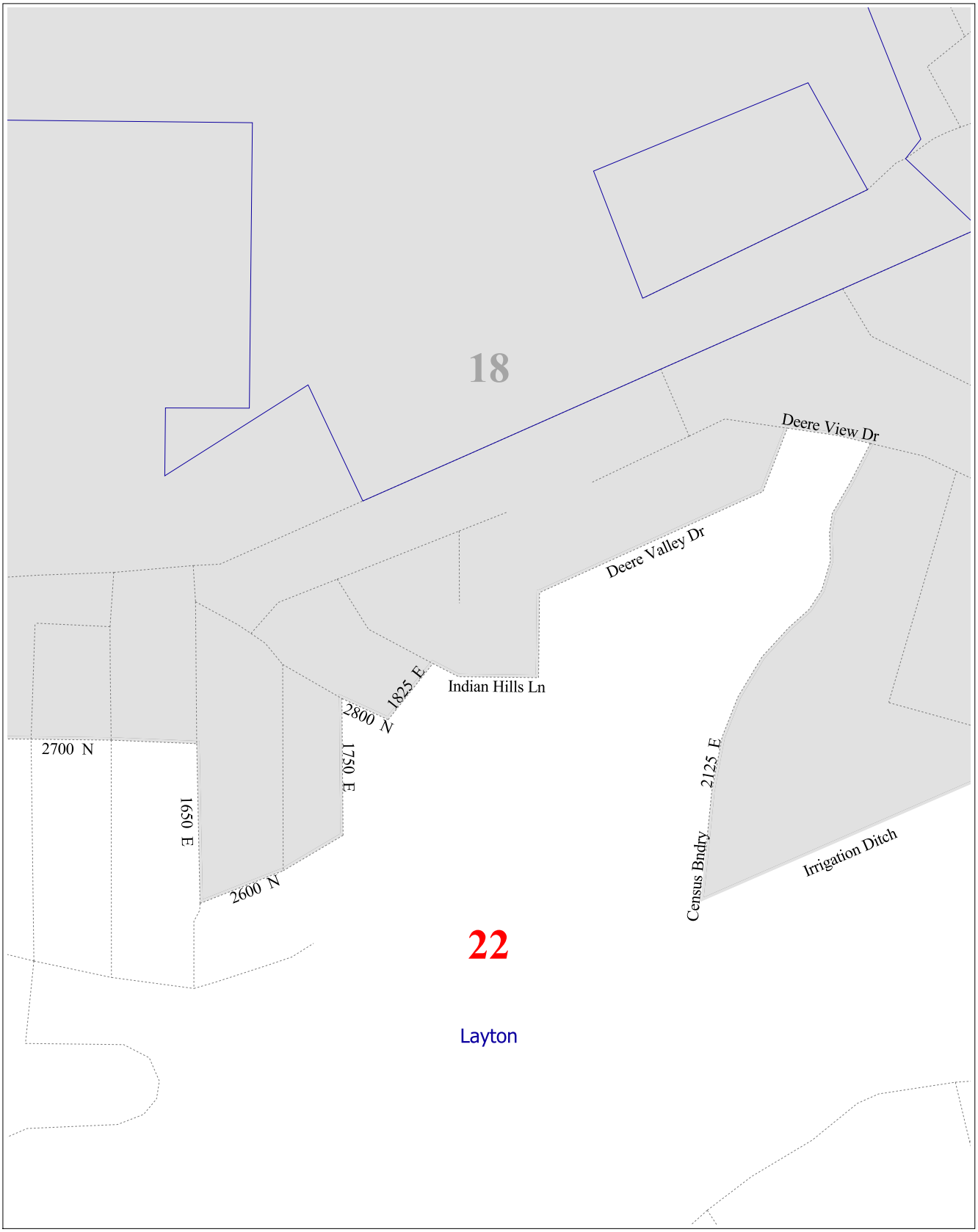

Inset Location

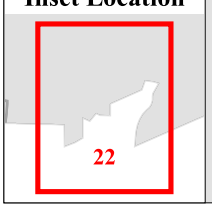

22 District
State Bndry
Counties
Cities
Other Districts
Major Roads
Local Streets
Railroads

District 22
Inset B.1
Utah State Senate

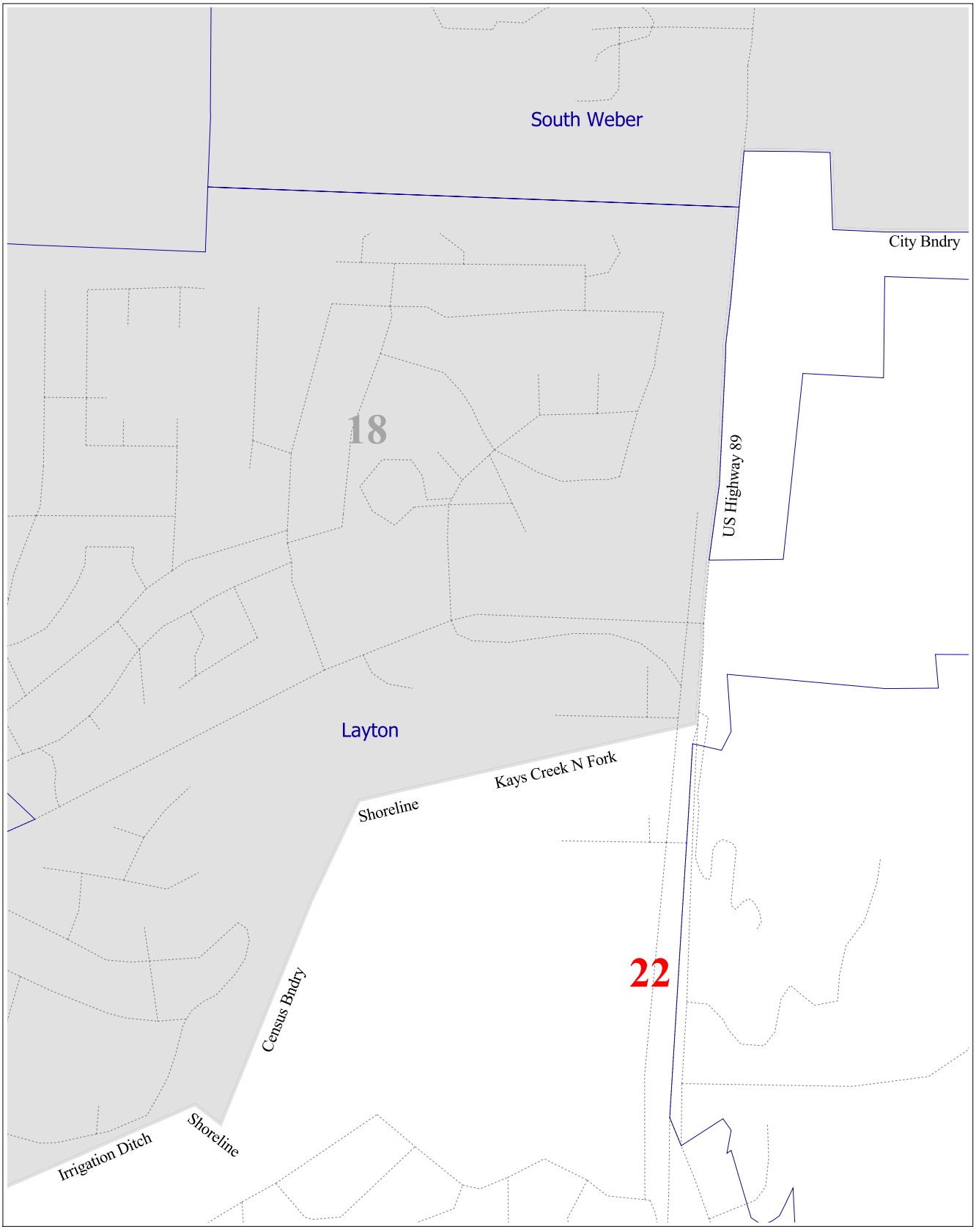

Inset Location

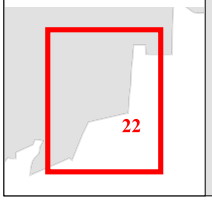

22 District
State Bndry
Counties
Cities
Other Districts
Major Roads
Local Streets
Railroads

District 22
Inset B.2
Utah State Senate

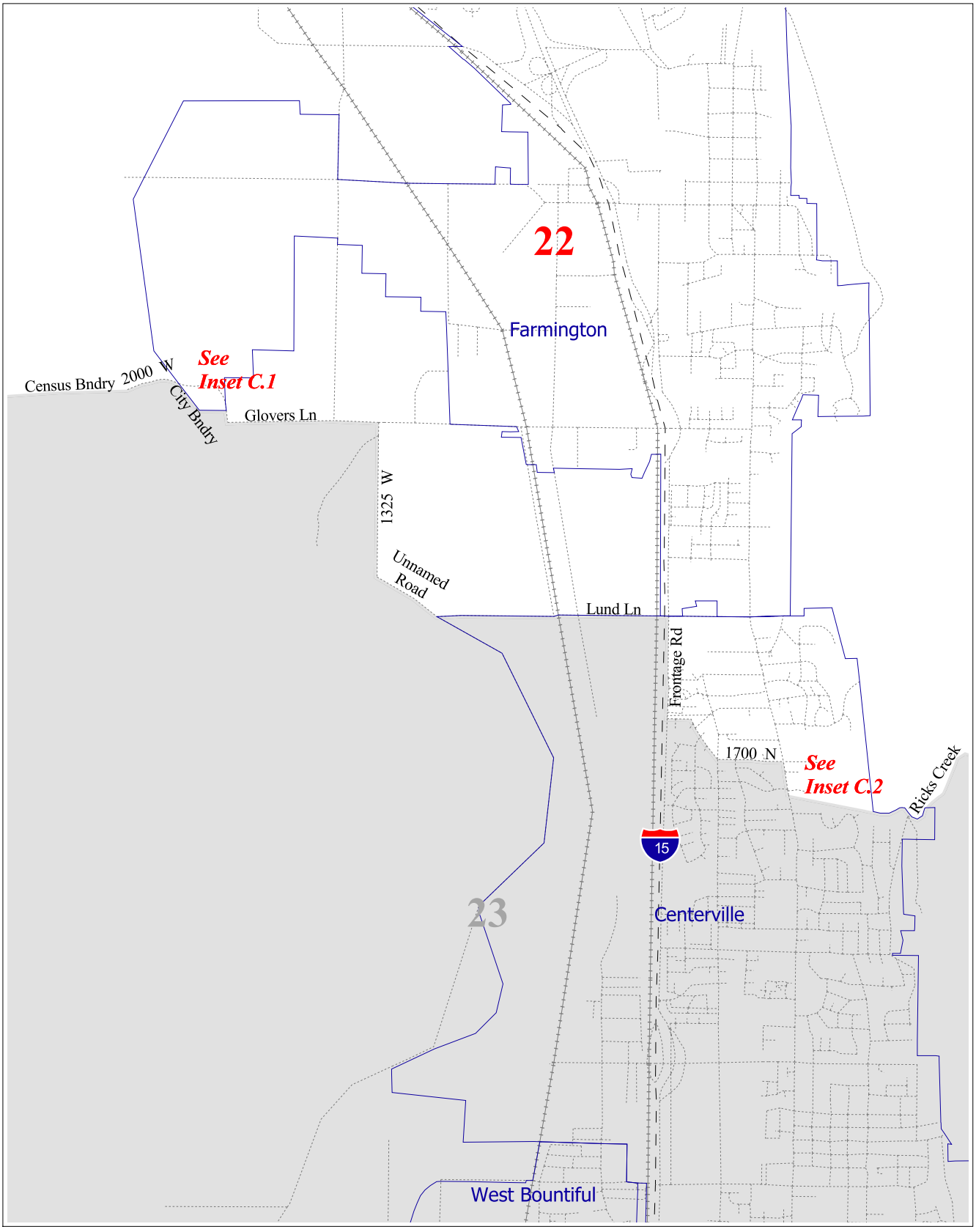

Inset Location

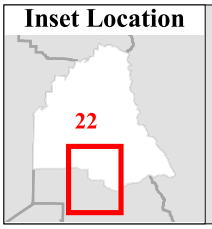

22 District
State Bndry
Counties
Cities
Other Districts
Major Roads
Local Streets
Railroads

District 22
Inset C
Utah State Senate

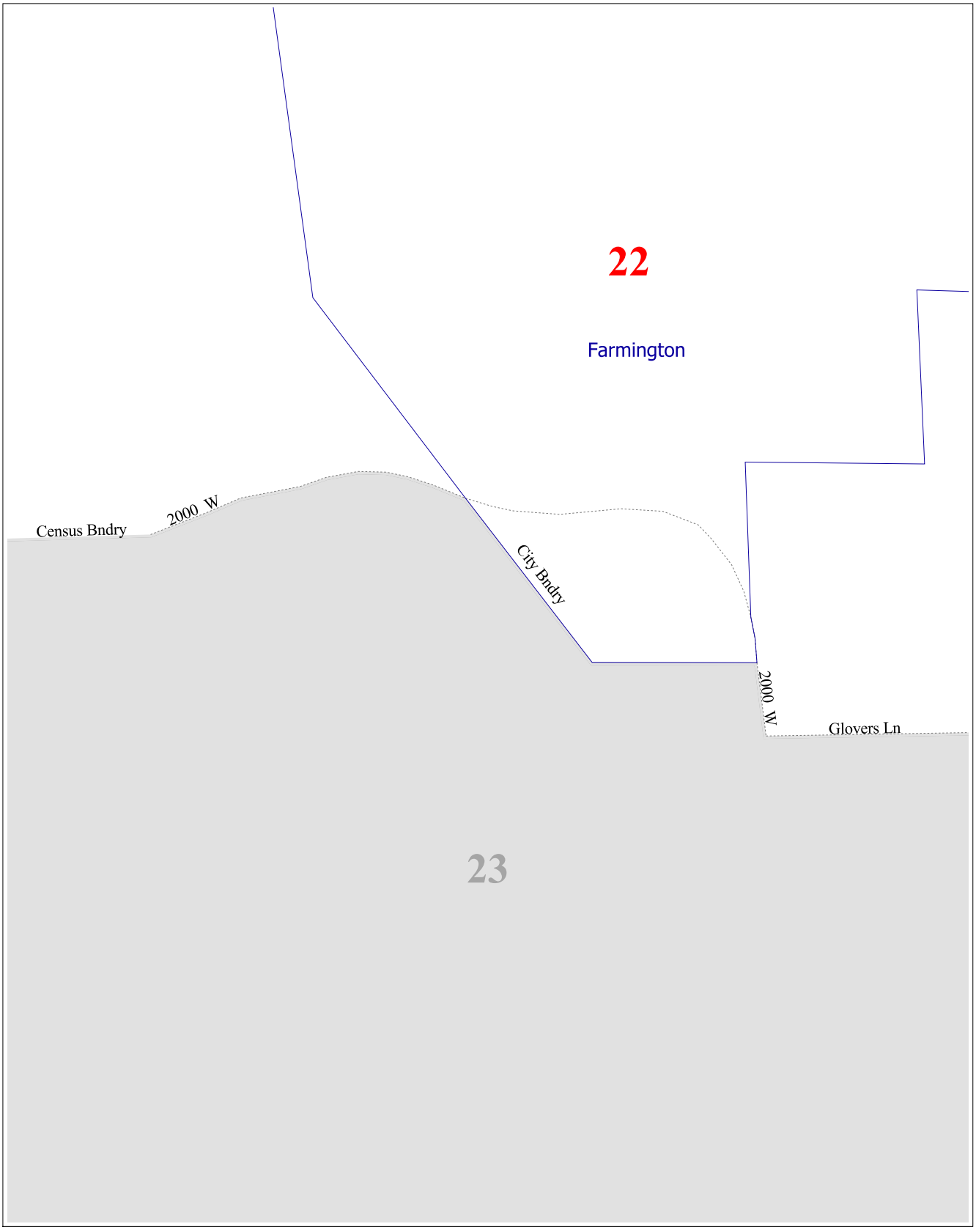

Inset Location

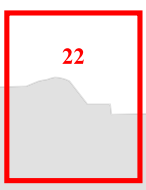

22 District
State Bndry
Counties
Cities
Other Districts
Major Roads
Local Streets
Railroads

District 22
Inset C.1
Utah State Senate

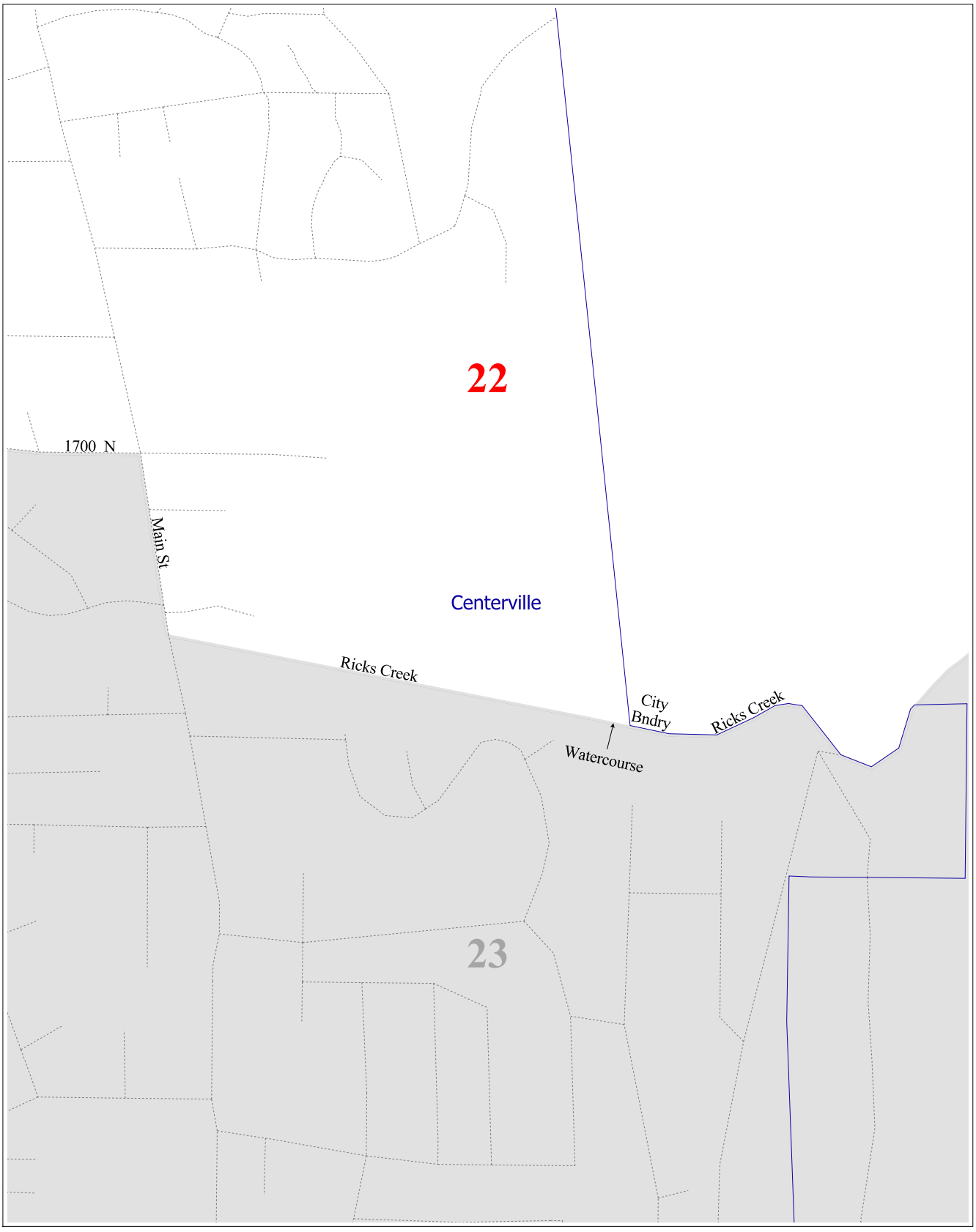

Inset Location

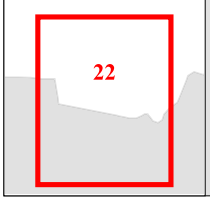

22 District
State Bndry
Counties
Cities
Other Districts
Major Roads
Local Streets
Railroads

District 22
Inset C.2
Utah State Senate

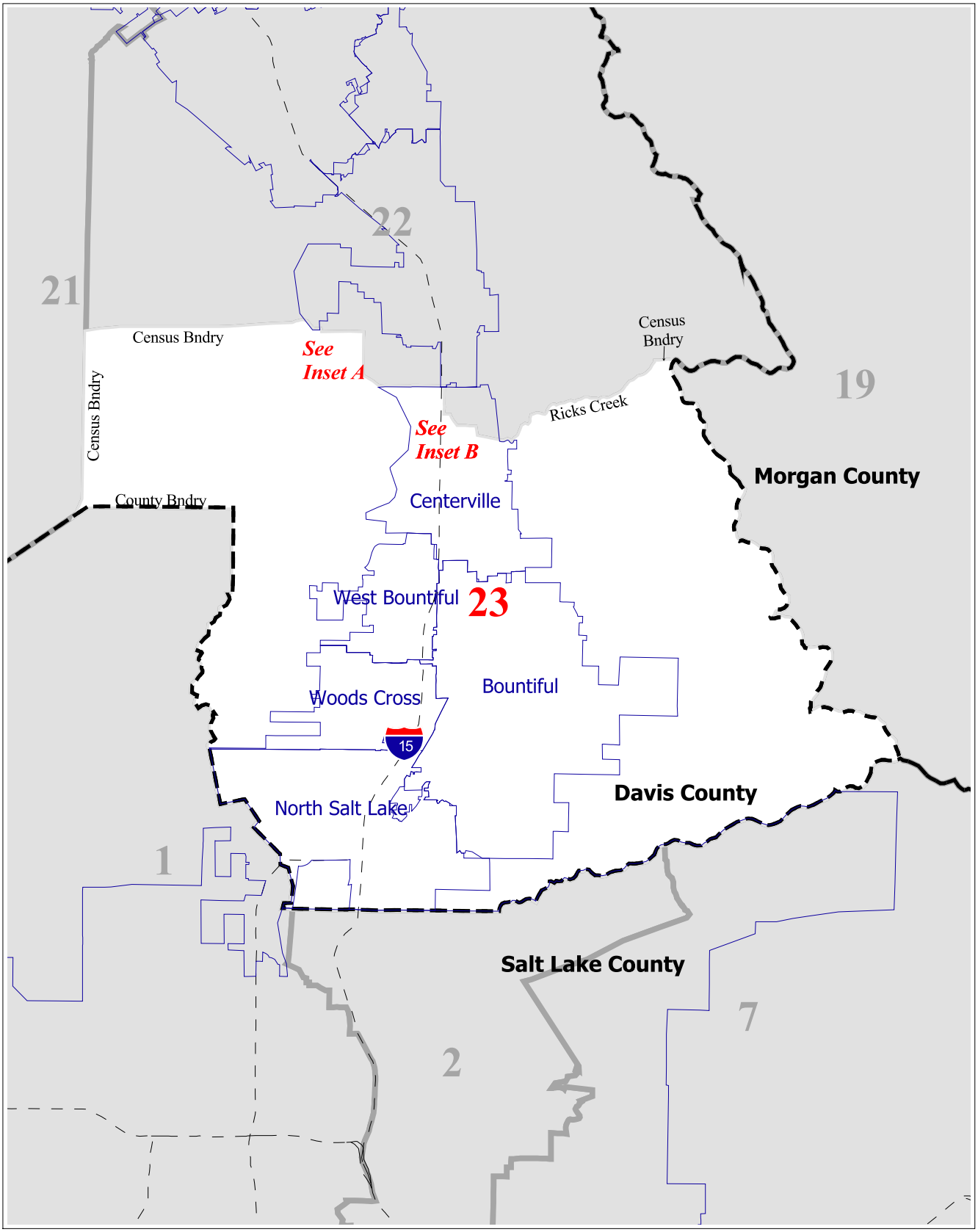

District Location

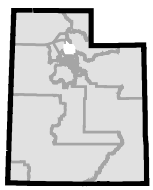

23 District	Major Roads
State Bndry	Local Streets
Counties	Railroads
Cities	
Other Districts	

District 23
Utah State Senate

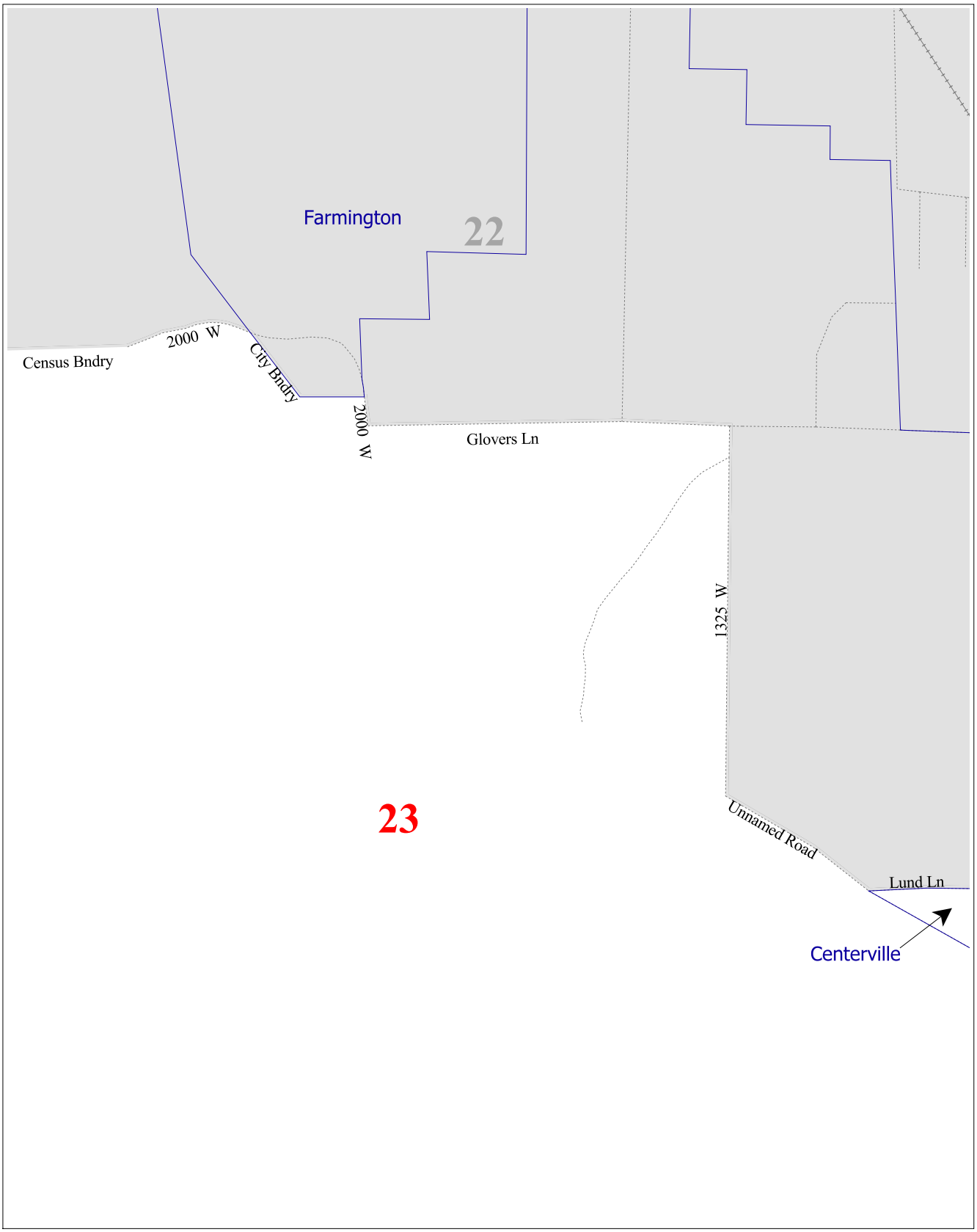

Inset Location

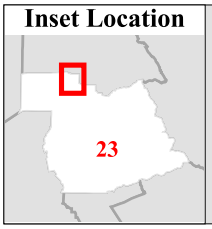

23 District
State Bndry
Counties
Cities
Other Districts
Major Roads
Local Streets
Railroads

District 23
Inset A
Utah State Senate

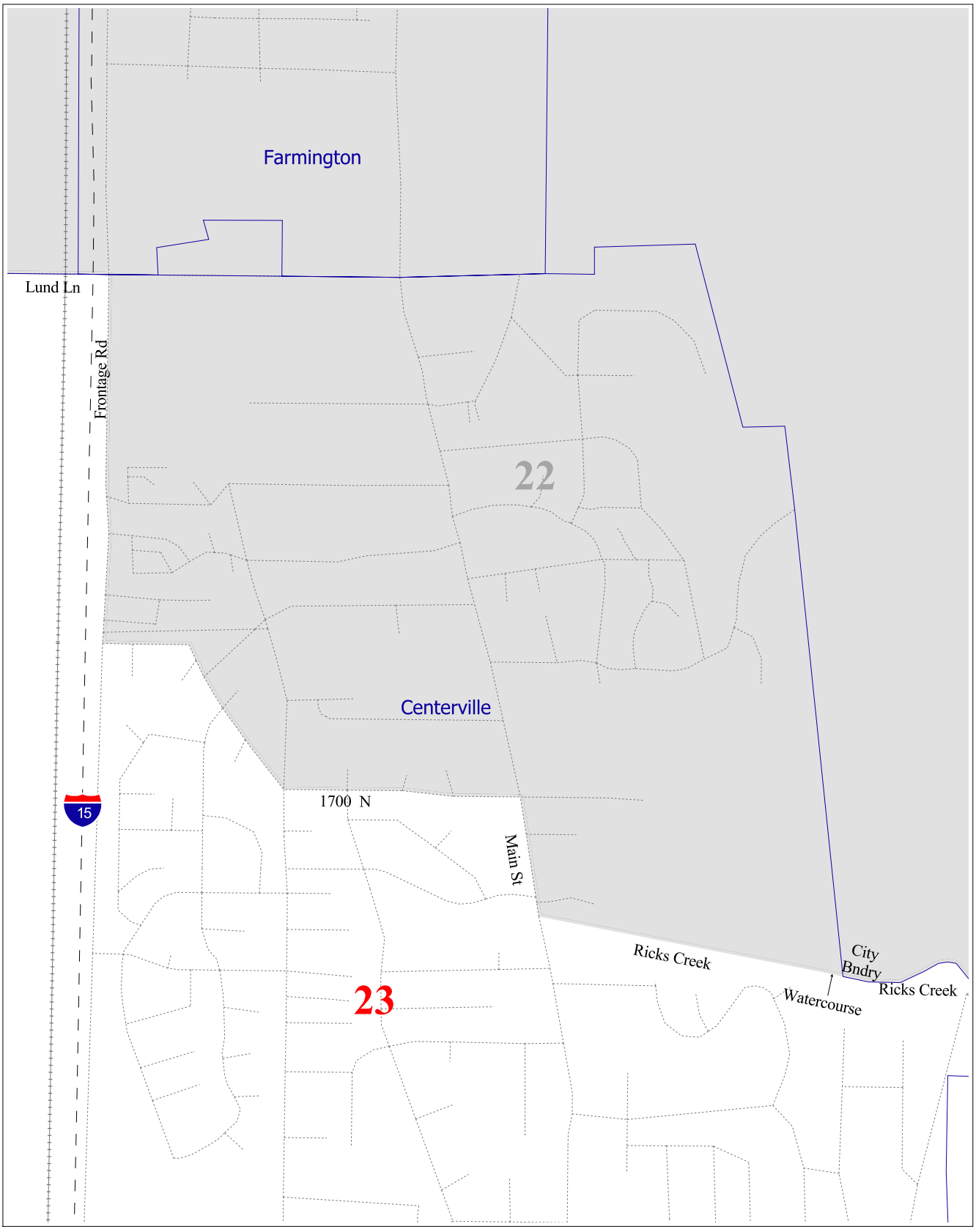

Inset Location

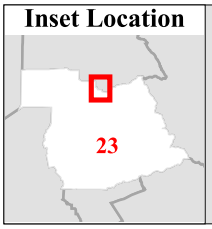

23 District
State Bndry
Counties
Cities
Other Districts
Major Roads
Local Streets
Railroads

District 23
Inset B
Utah State Senate

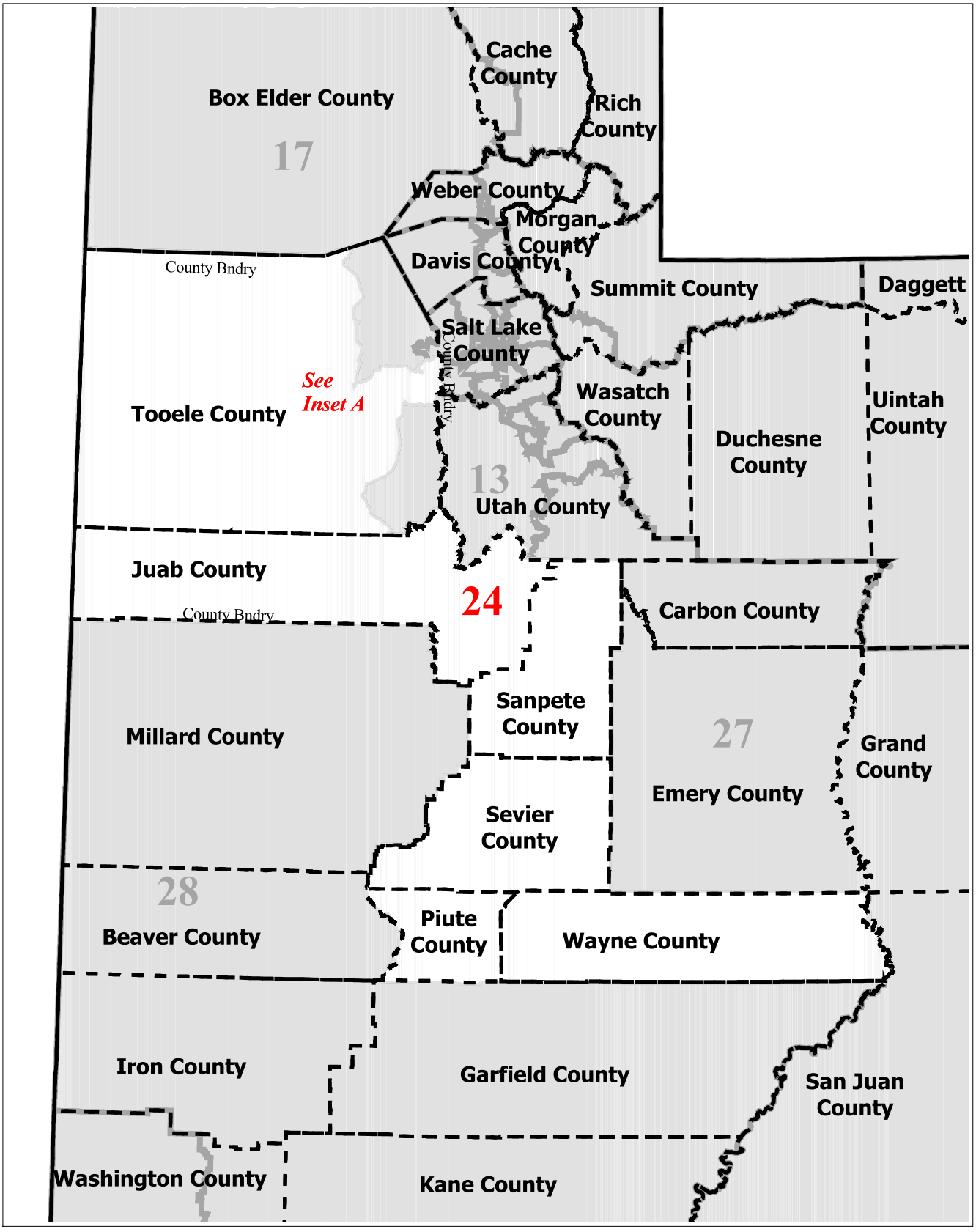

District Location

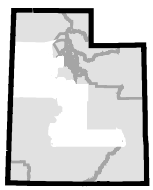

24 District
State Bndry
Counties
Cities
Other Districts
Major Roads
Local Streets
Railroads

District 24
Utah State Senate

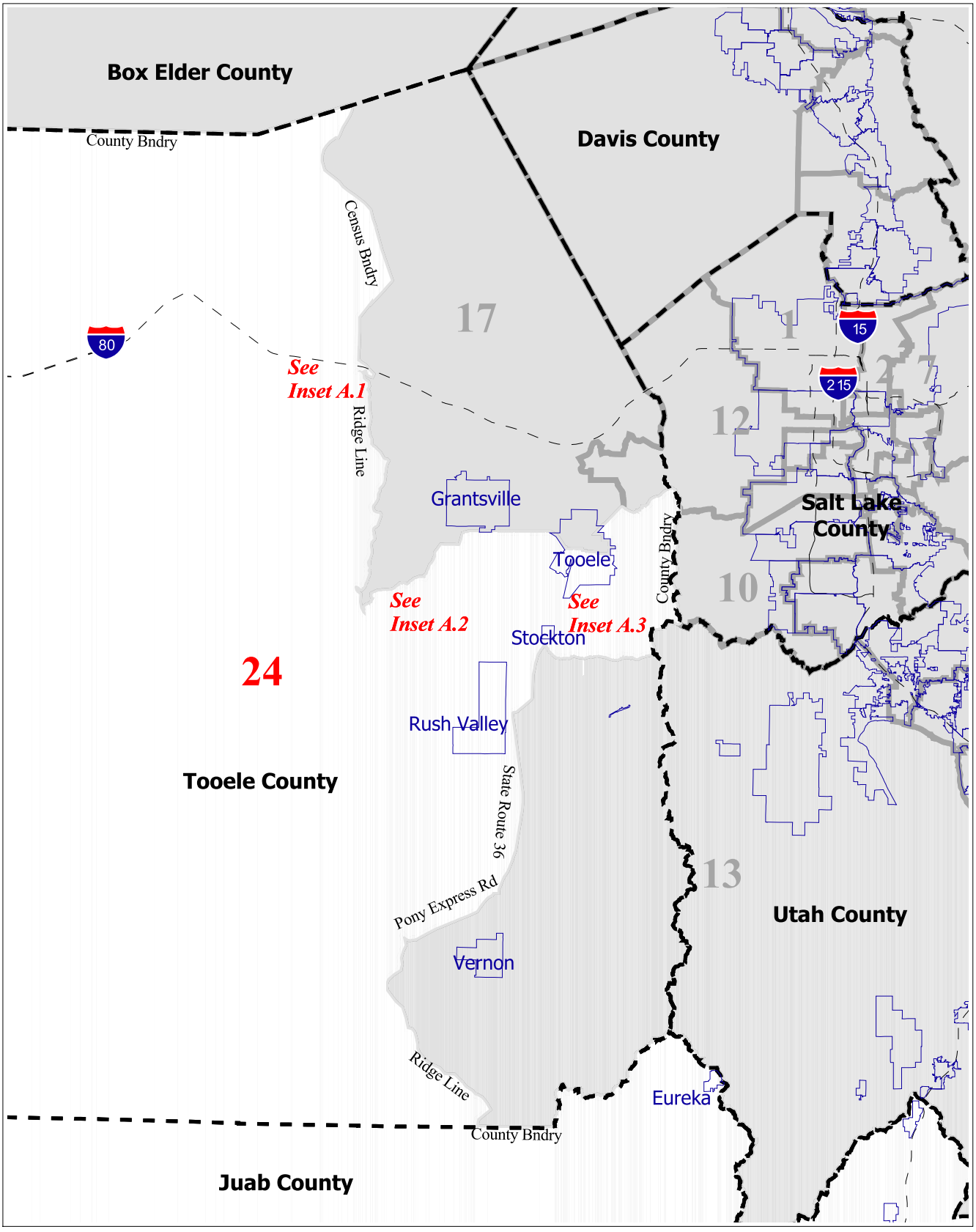

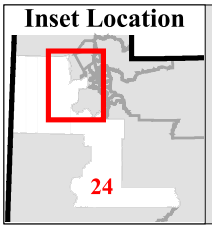

24 District
State Bndry
Counties
Cities
Other Districts
Major Roads
Local Streets
Railroads

District 24
Inset A
Utah State Senate

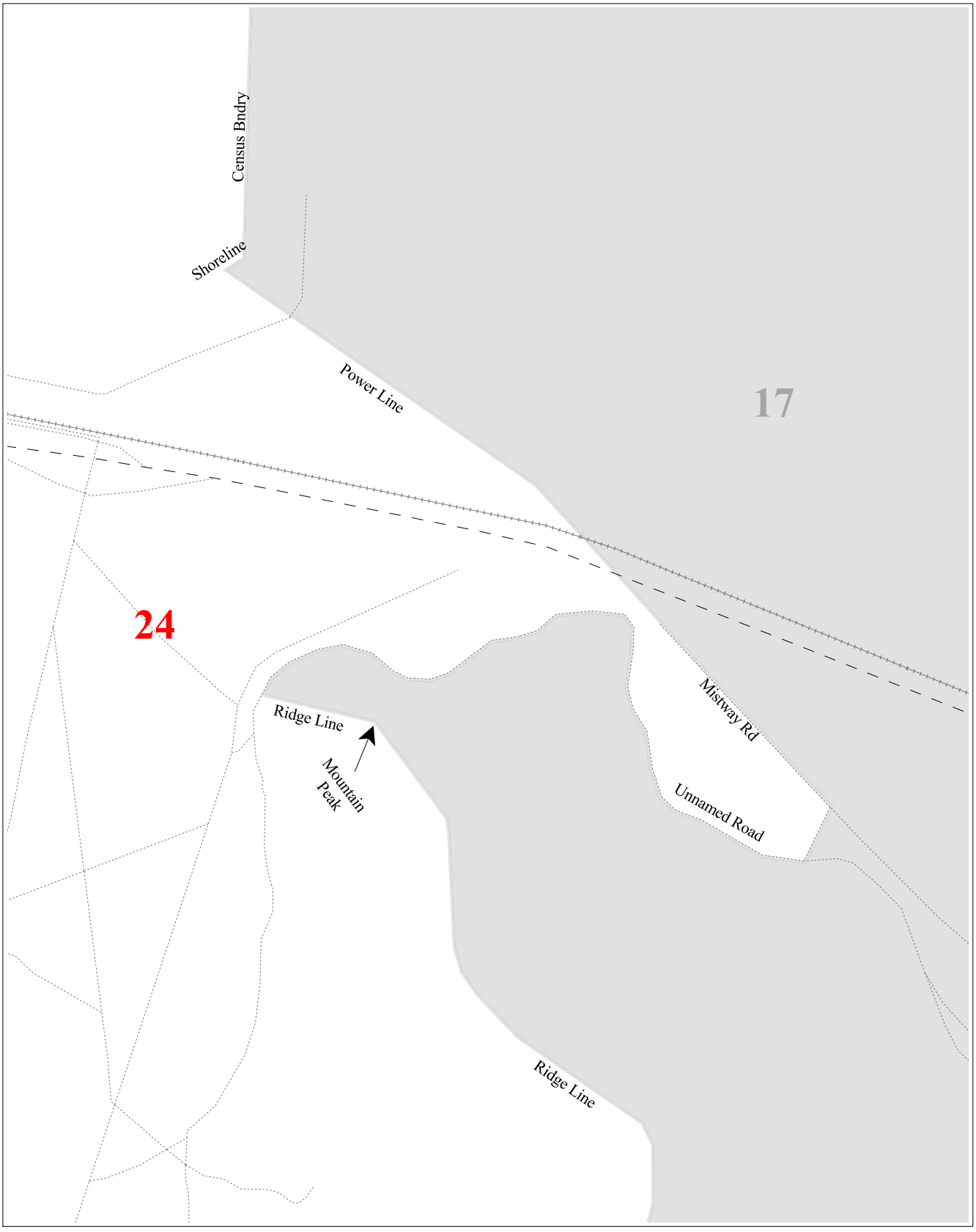

Inset Location

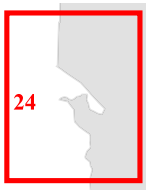

24 District
State Bndry
Counties
Cities
Other Districts
Major Roads
Local Streets
Railroads

District 24
Inset A.1
Utah State Senate

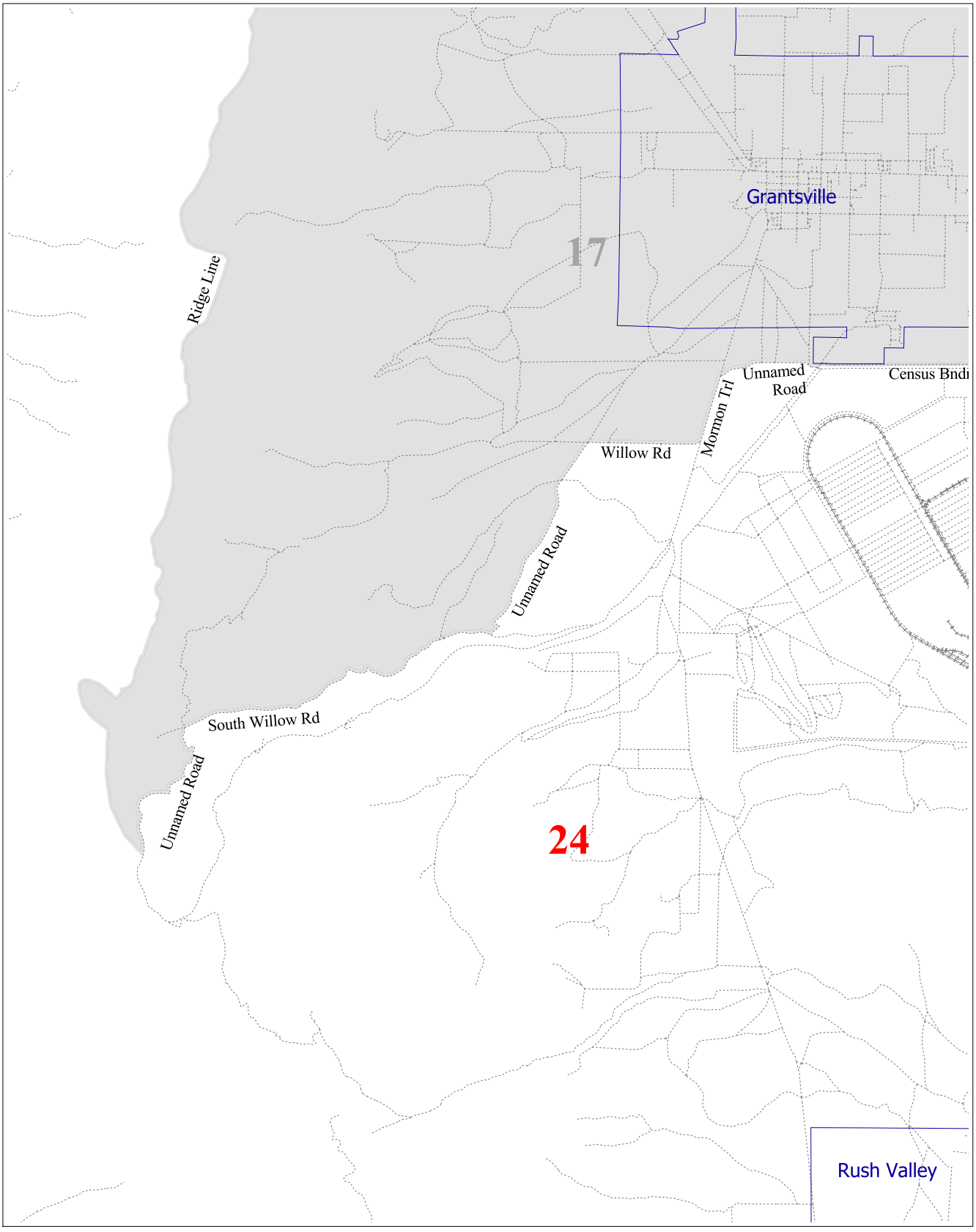

Inset Location

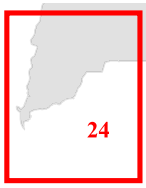

24 District
State Bndry
Counties
Cities
Other Districts
Major Roads
Local Streets
Railroads

District 24
Inset A.2
Utah State Senate

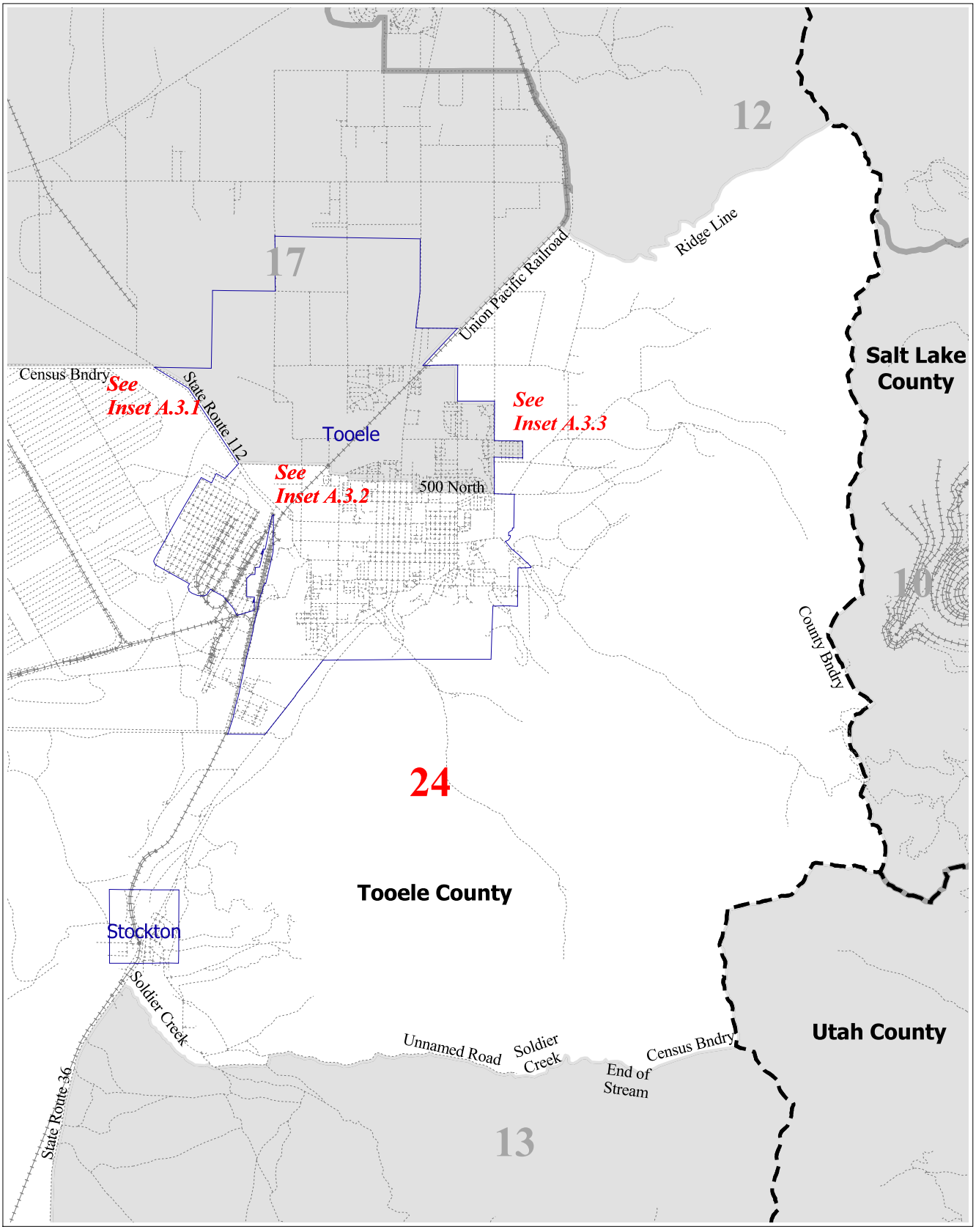

Inset Location

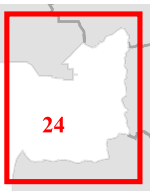

24 District
State Bndry
Counties
Cities
Other Districts
Major Roads
Local Streets
Railroads

District 24
Inset A.3
Utah State Senate

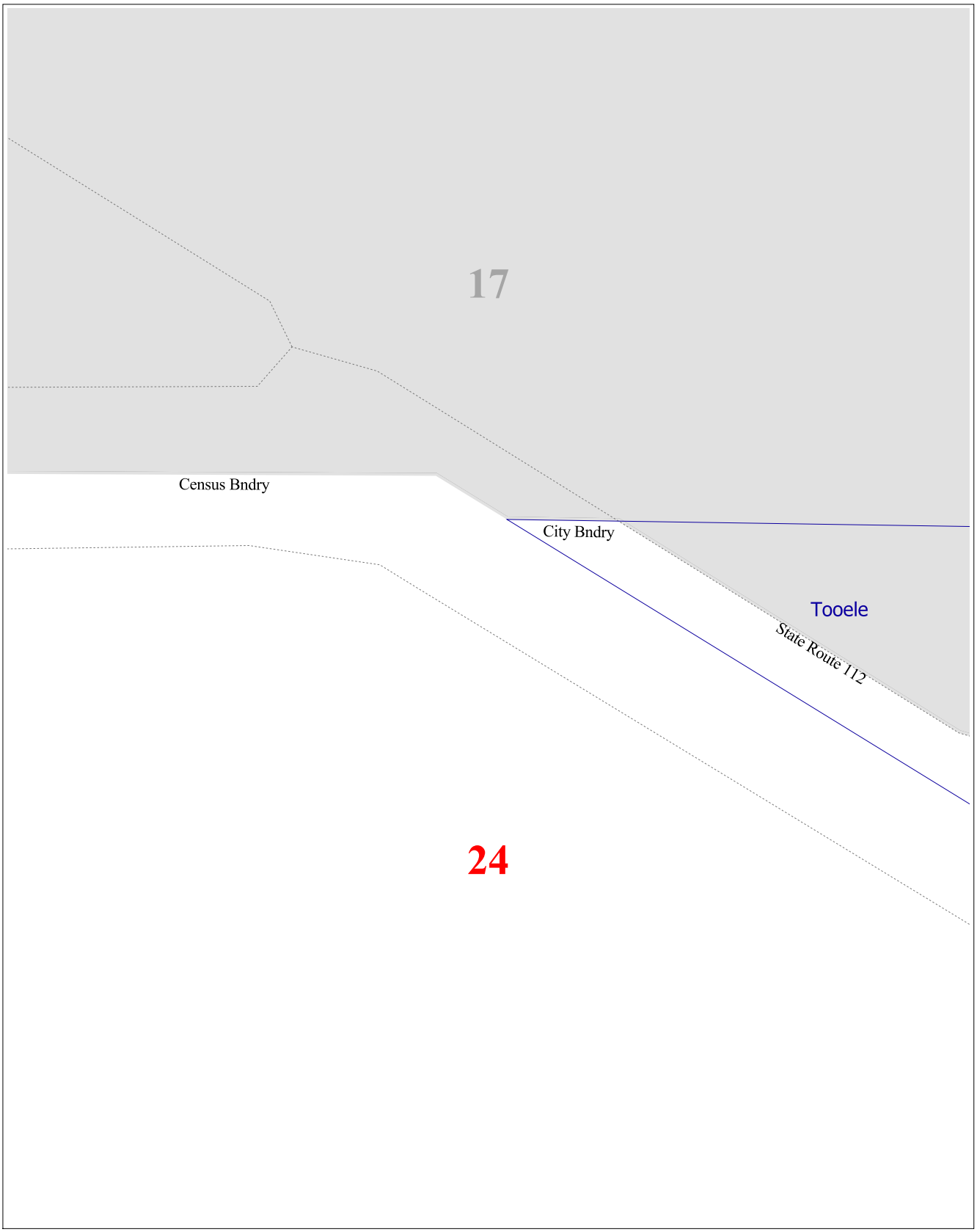

Inset Location

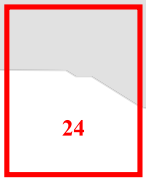

24 District
State Bndry
Counties
Cities
Other Districts
Major Roads
Local Streets
Railroads

District 24
Inset A.3.1
Utah State Senate

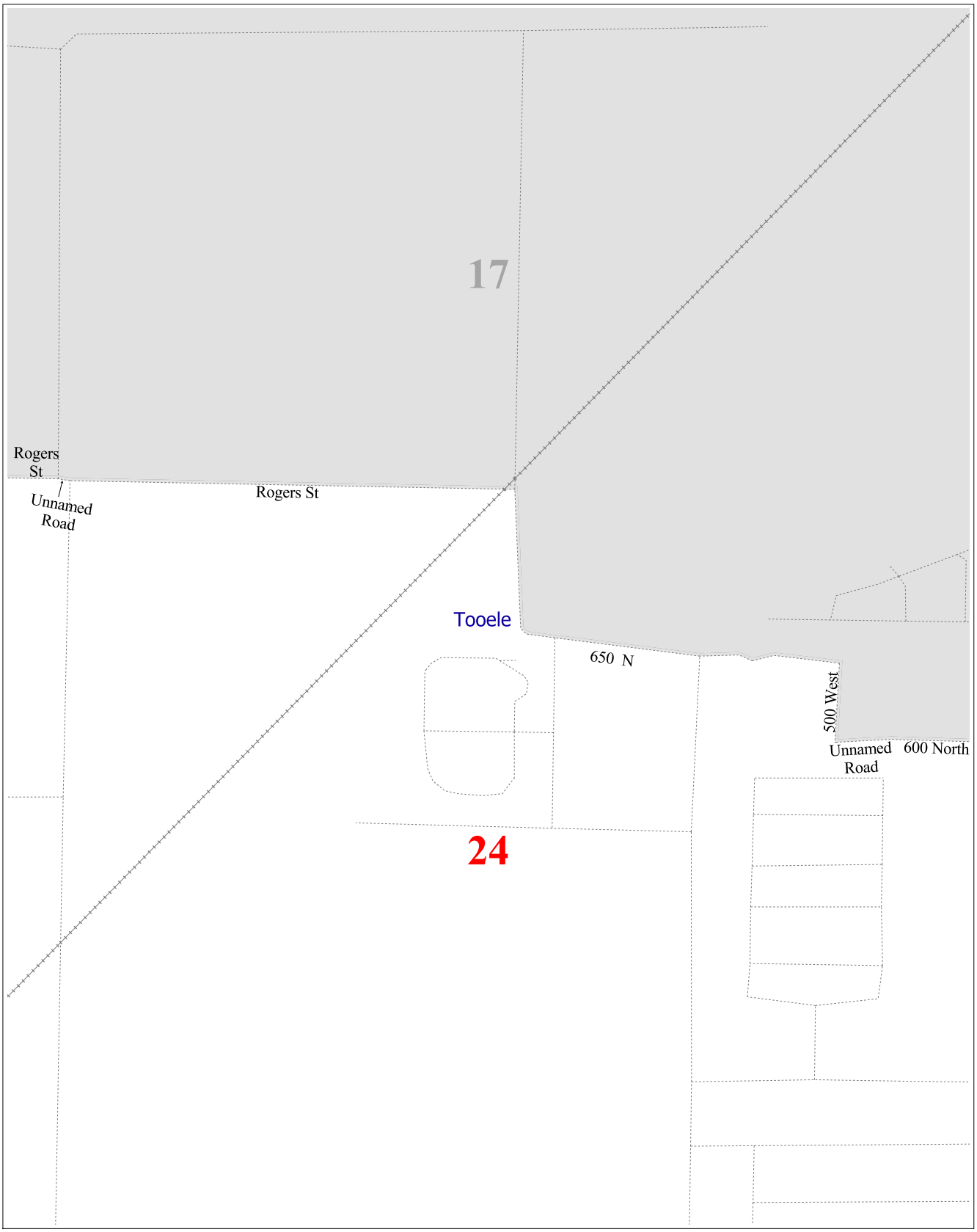

Inset Location

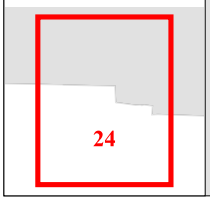

24 District
State Bndry
Counties
Cities
Other Districts
Major Roads
Local Streets
Railroads

District 24
Inset A.3.2
Utah State Senate

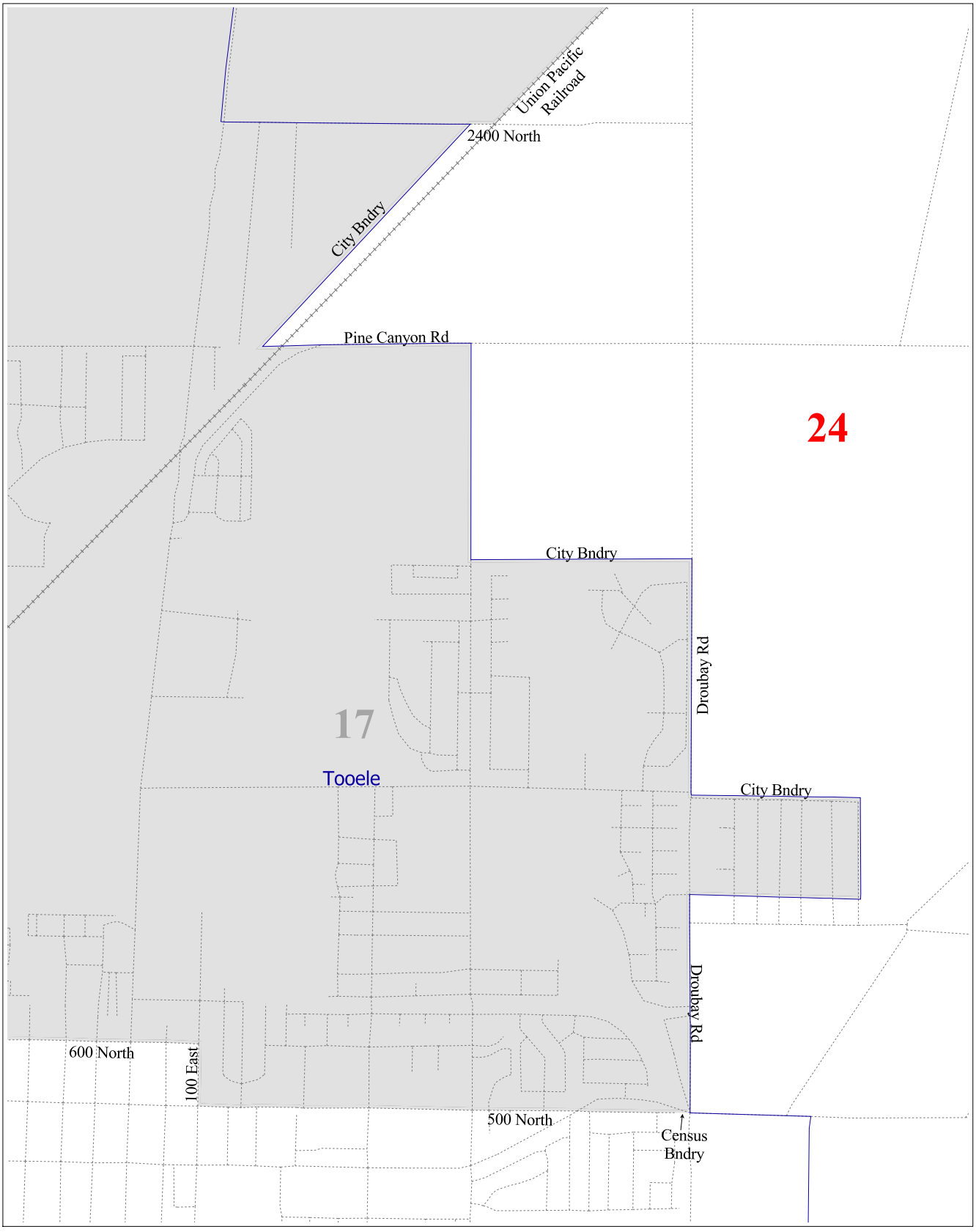

Inset Location

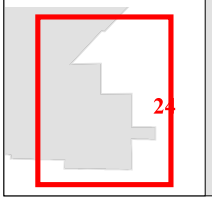

24 District
State Bndry
Counties
Cities
Other Districts
Major Roads
Local Streets
Railroads

District 24
Inset A.3.3
Utah State Senate

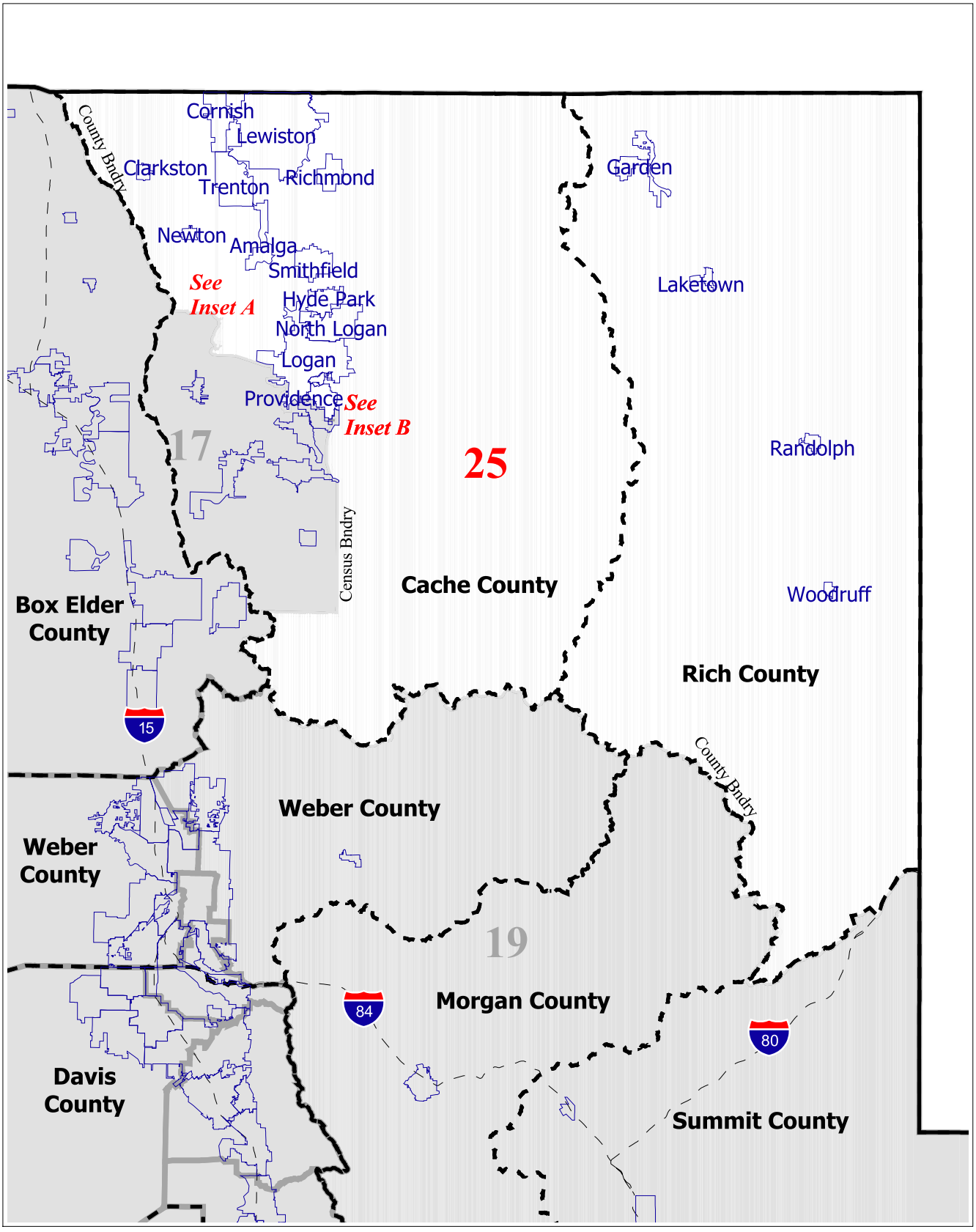

District Location

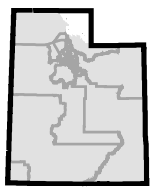

25 District
State Bndry
Counties
Cities
Other Districts
Major Roads
Local Streets
Railroads

District 25
Utah State Senate

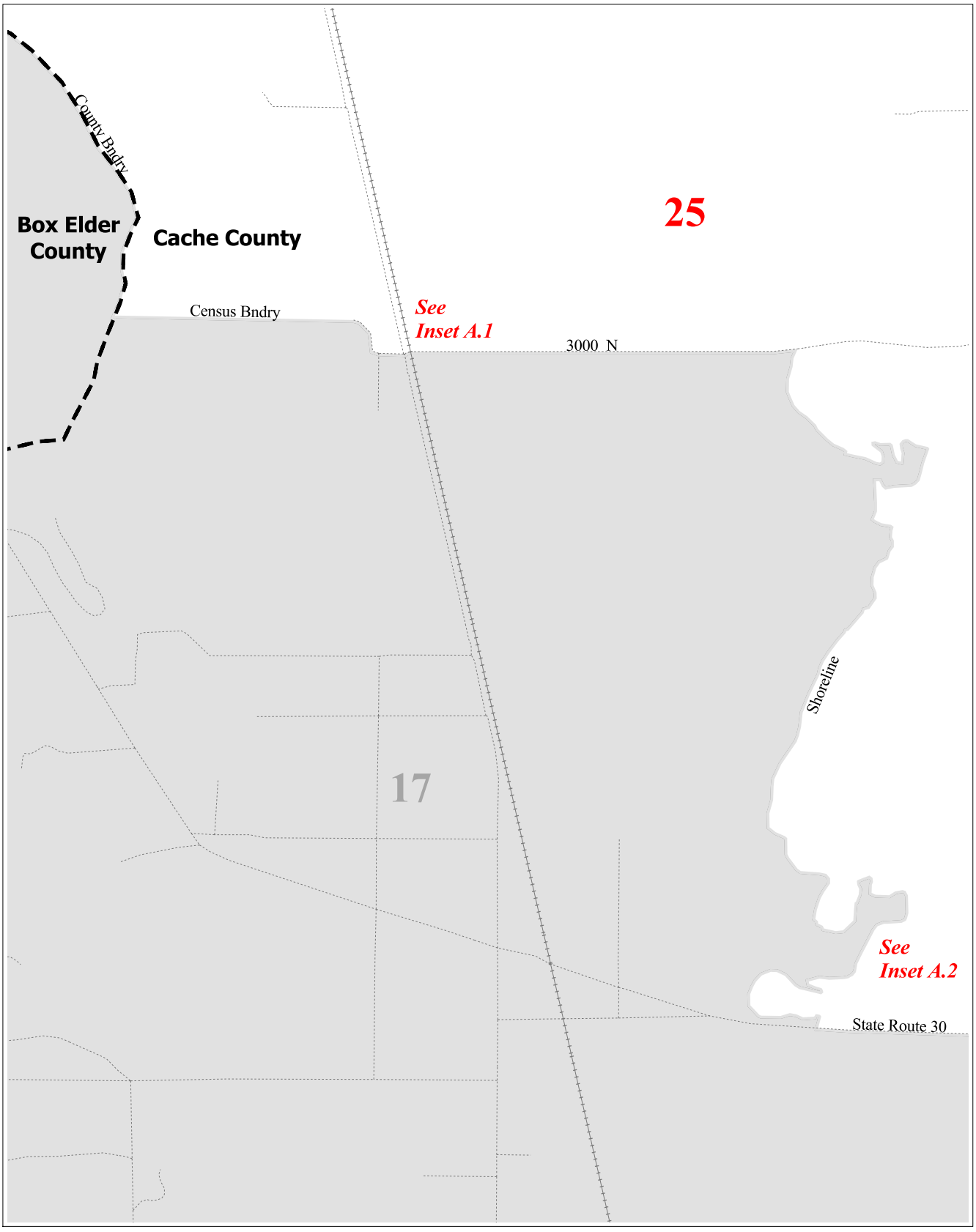

Inset Location

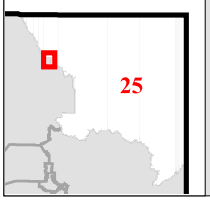

25 District
State Bndry
Counties
Cities
Other Districts
Major Roads
Local Streets
Railroads

District 25
Inset A
Utah State Senate

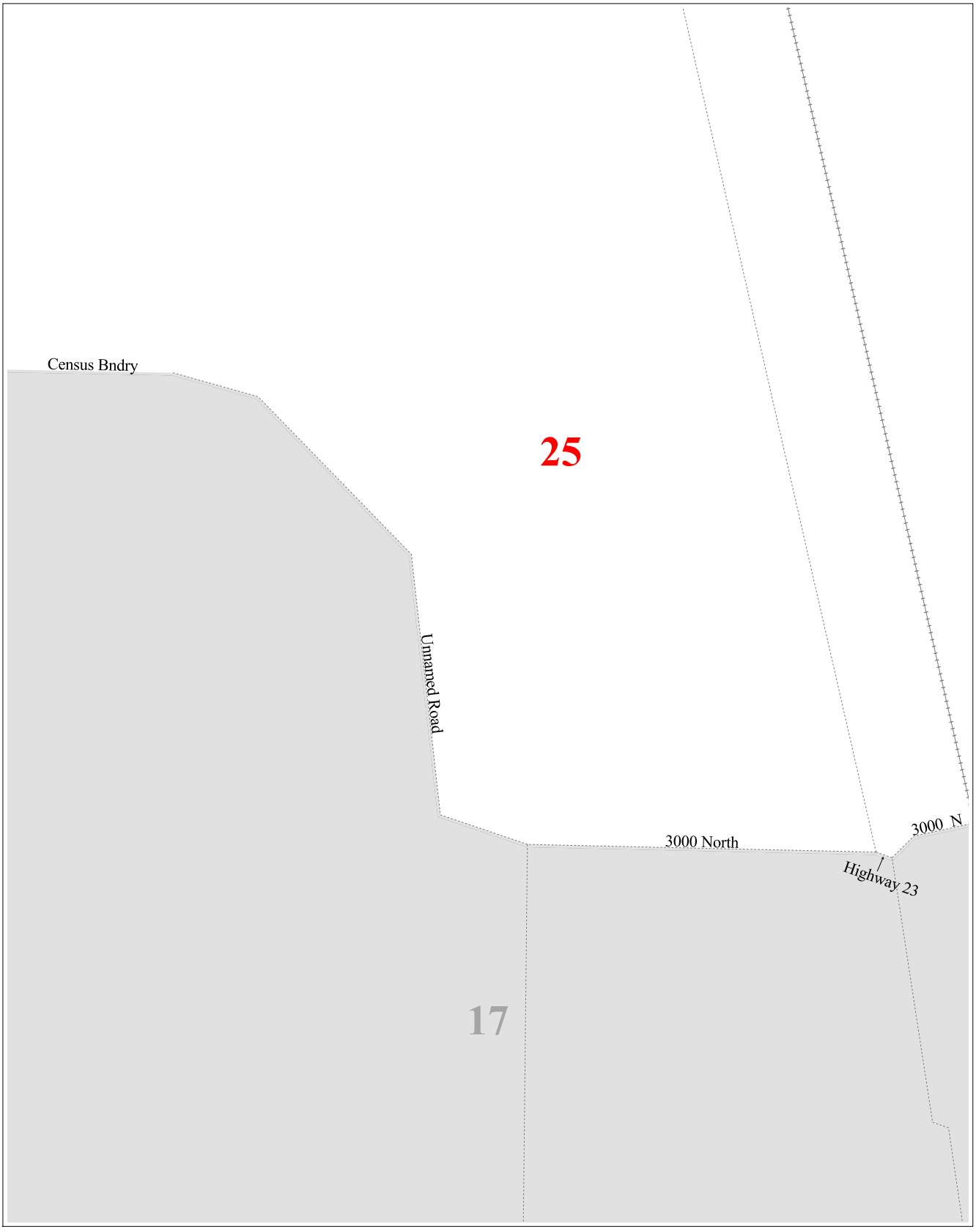

Inset Location

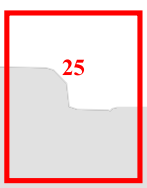

25 District
State Bndry
Counties
Cities
Other Districts
Major Roads
Local Streets
Railroads

District 25
Inset A.1
Utah State Senate

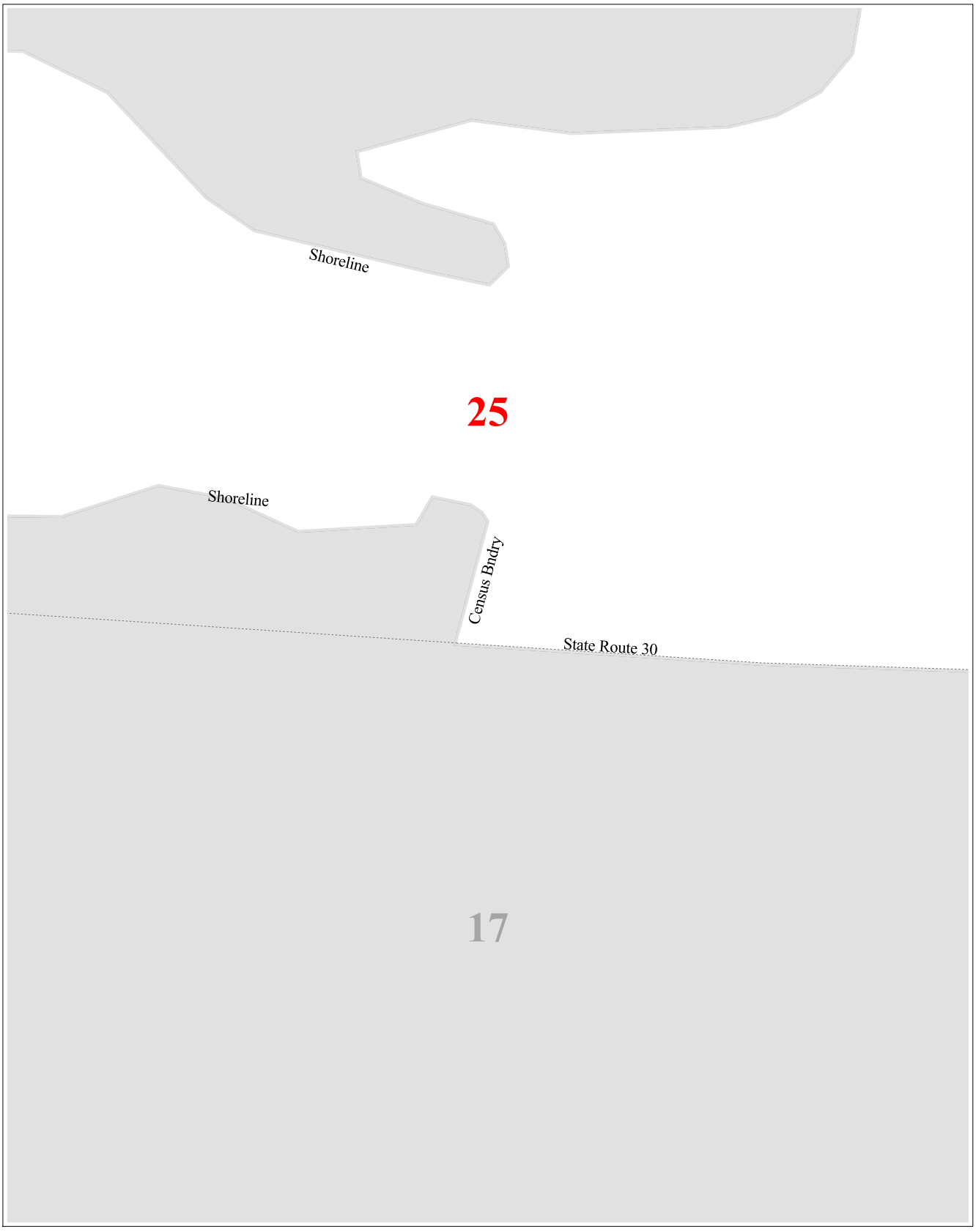

Inset Location

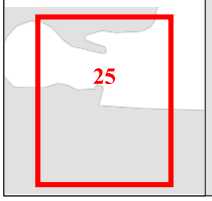

25 District
State Bndry
Counties
Cities
Other Districts
Major Roads
Local Streets
Railroads

District 25
Inset A.2
Utah State Senate

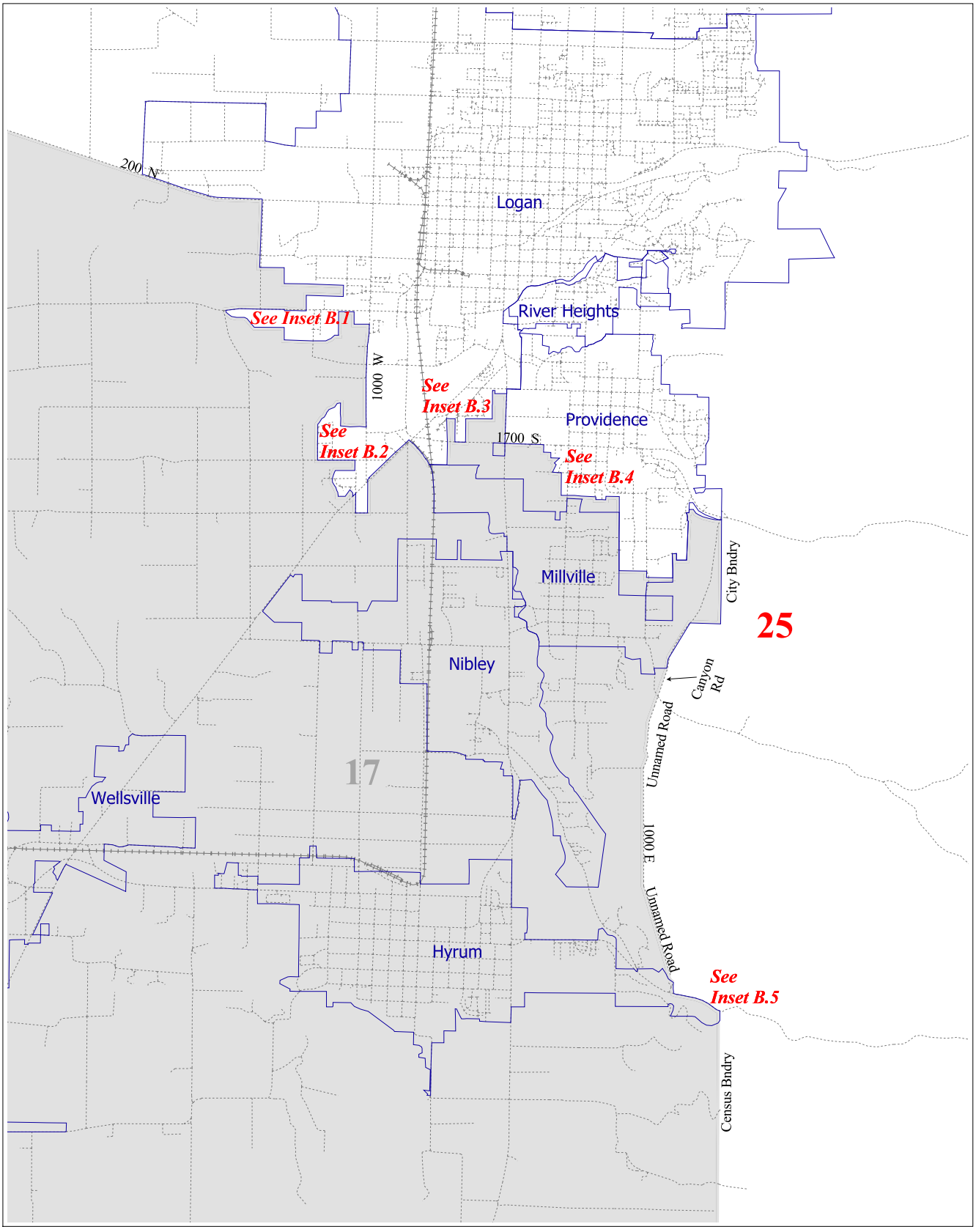

Inset Location

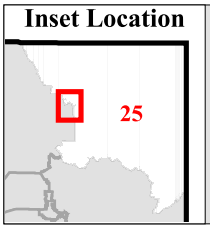

25 District
State Bndry
Counties
Cities
Other Districts
Major Roads
Local Streets
Railroads

District 25
Inset B
Utah State Senate

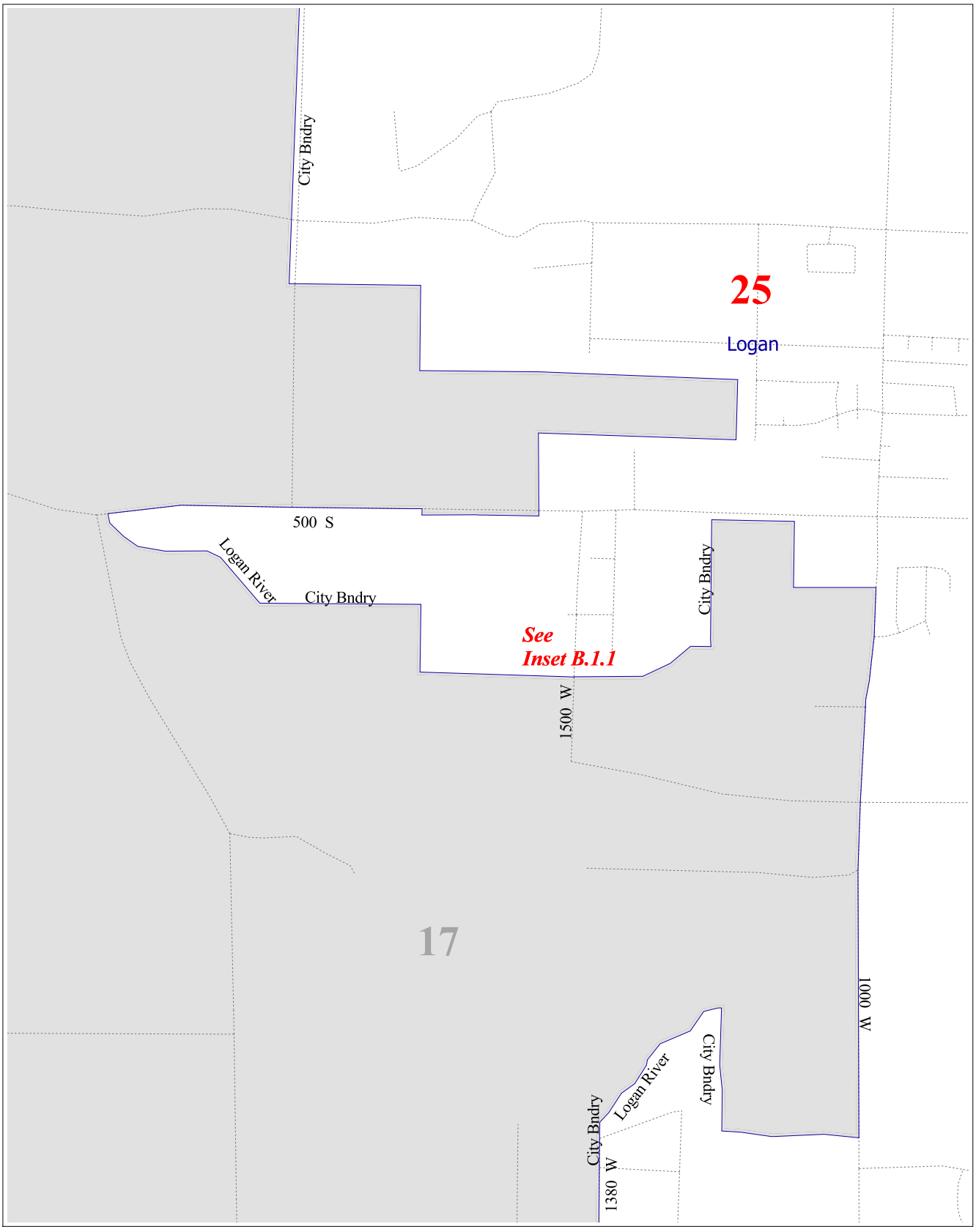

Inset Location

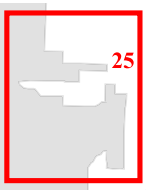

25 District
State Bndry
Counties
Cities
Other Districts
Major Roads
Local Streets
Railroads

District 25
Inset B.1
Utah State Senate

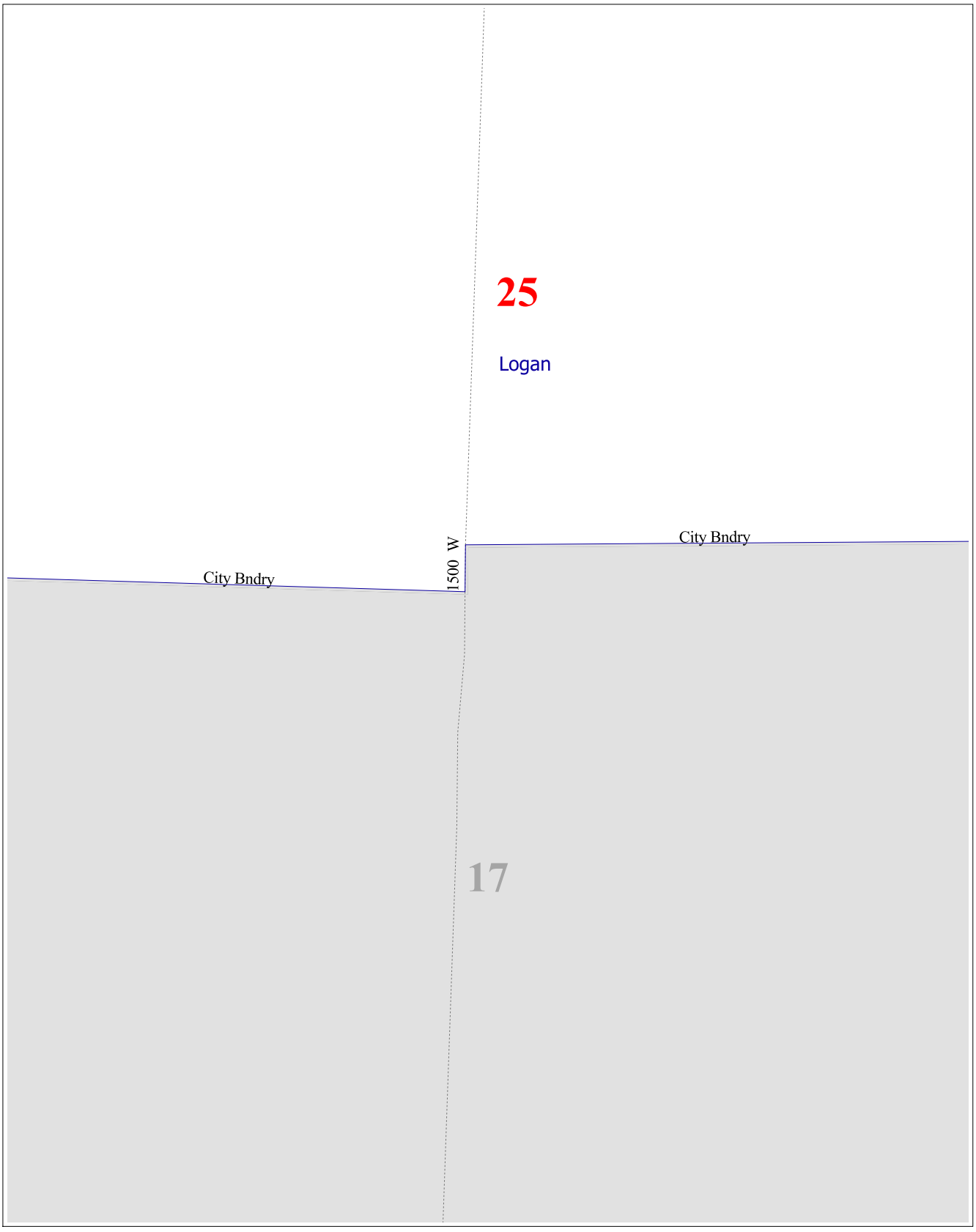

Inset Location



25 District
State Bndry
Counties
Cities
Other Districts
Major Roads
Local Streets
Railroads

District 25
Inset B.1.1
Utah State Senate

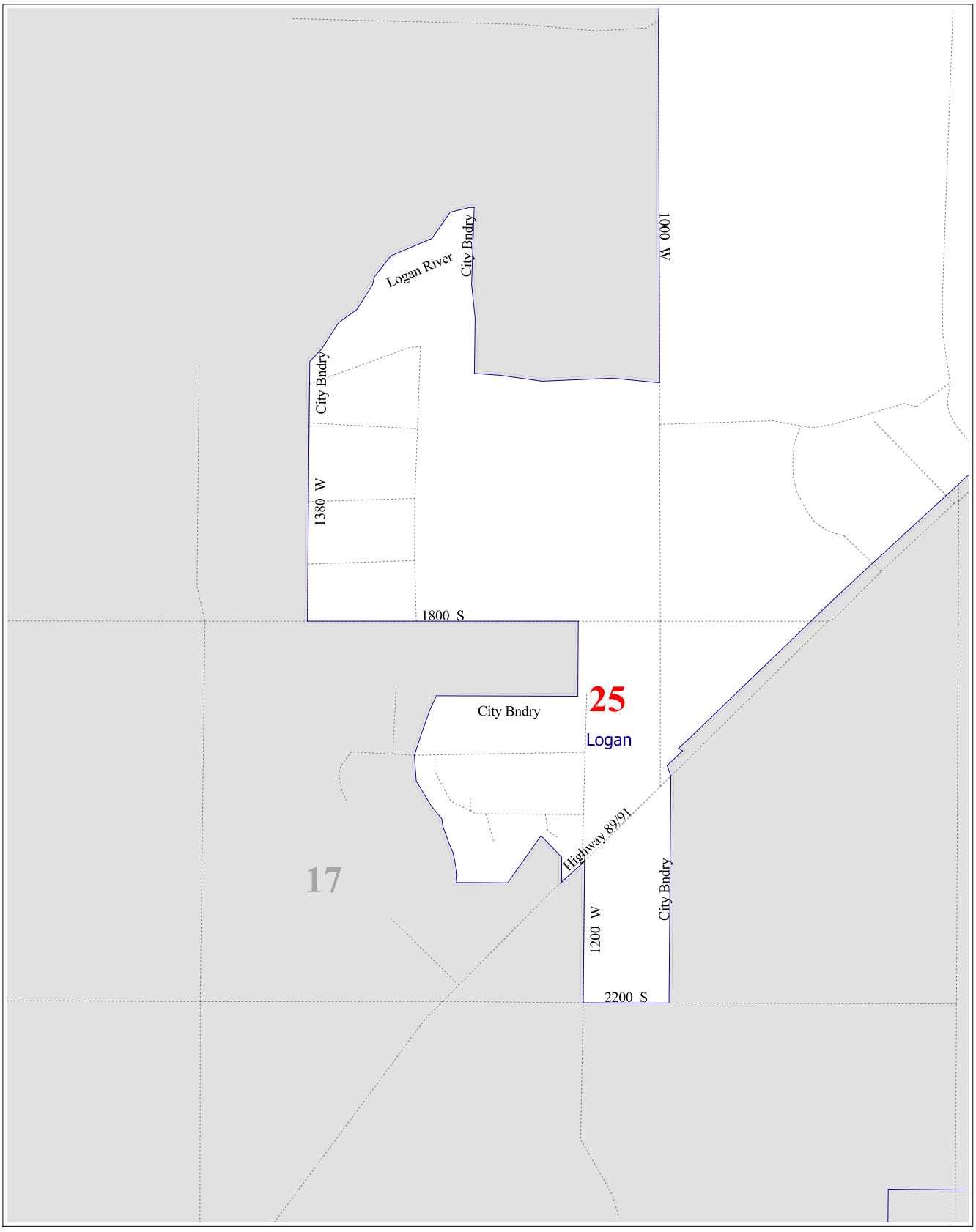

Inset Location

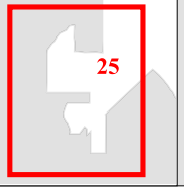

25 District
State Bndry
Counties
Cities
Other Districts
Major Roads
Local Streets
Railroads

District 25
Inset B.2
Utah State Senate

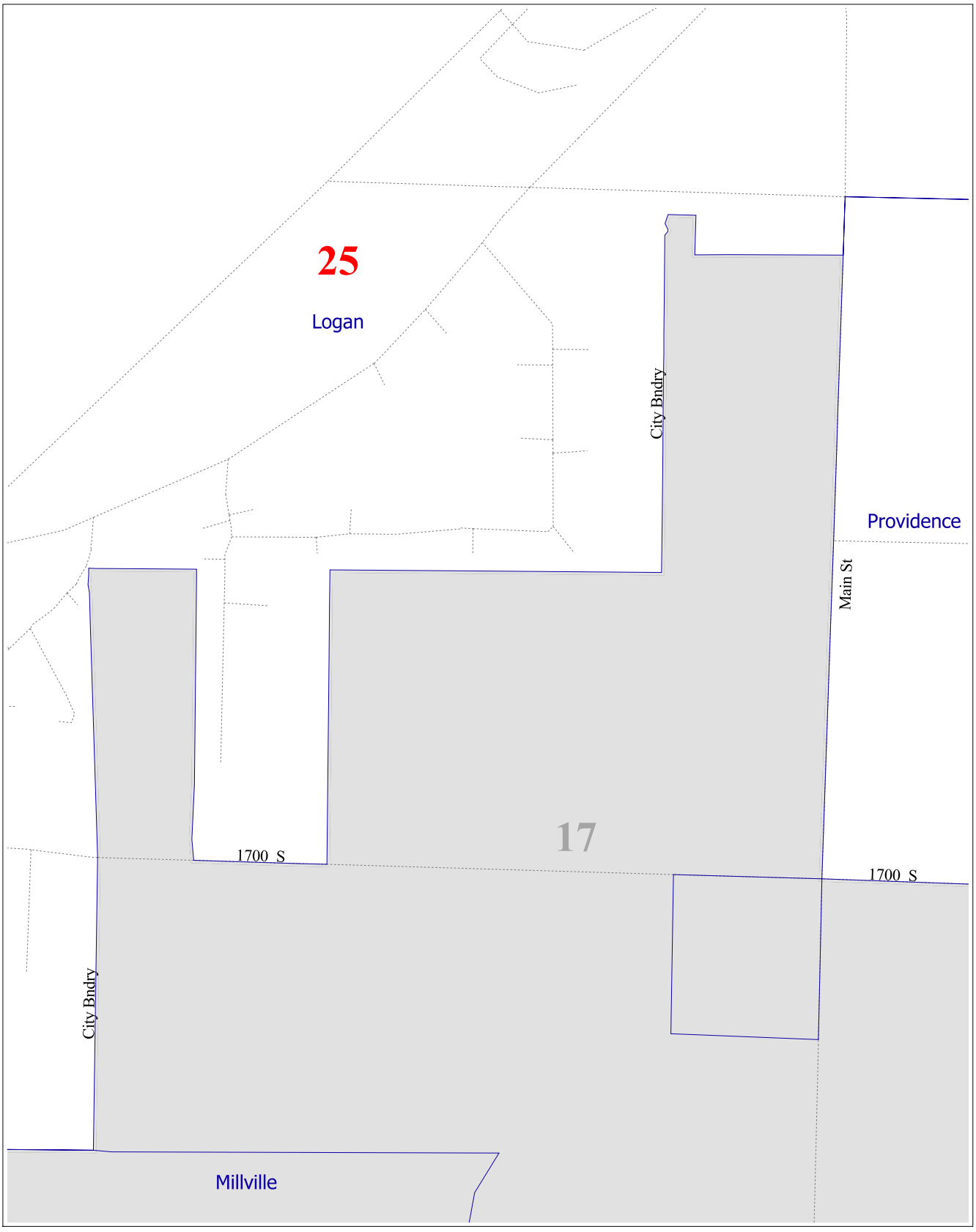

Inset Location

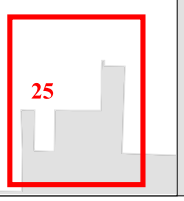

25 District
State Bndry
Counties
Cities
Other Districts
Major Roads
Local Streets
Railroads

District 25
Inset B.3
Utah State Senate

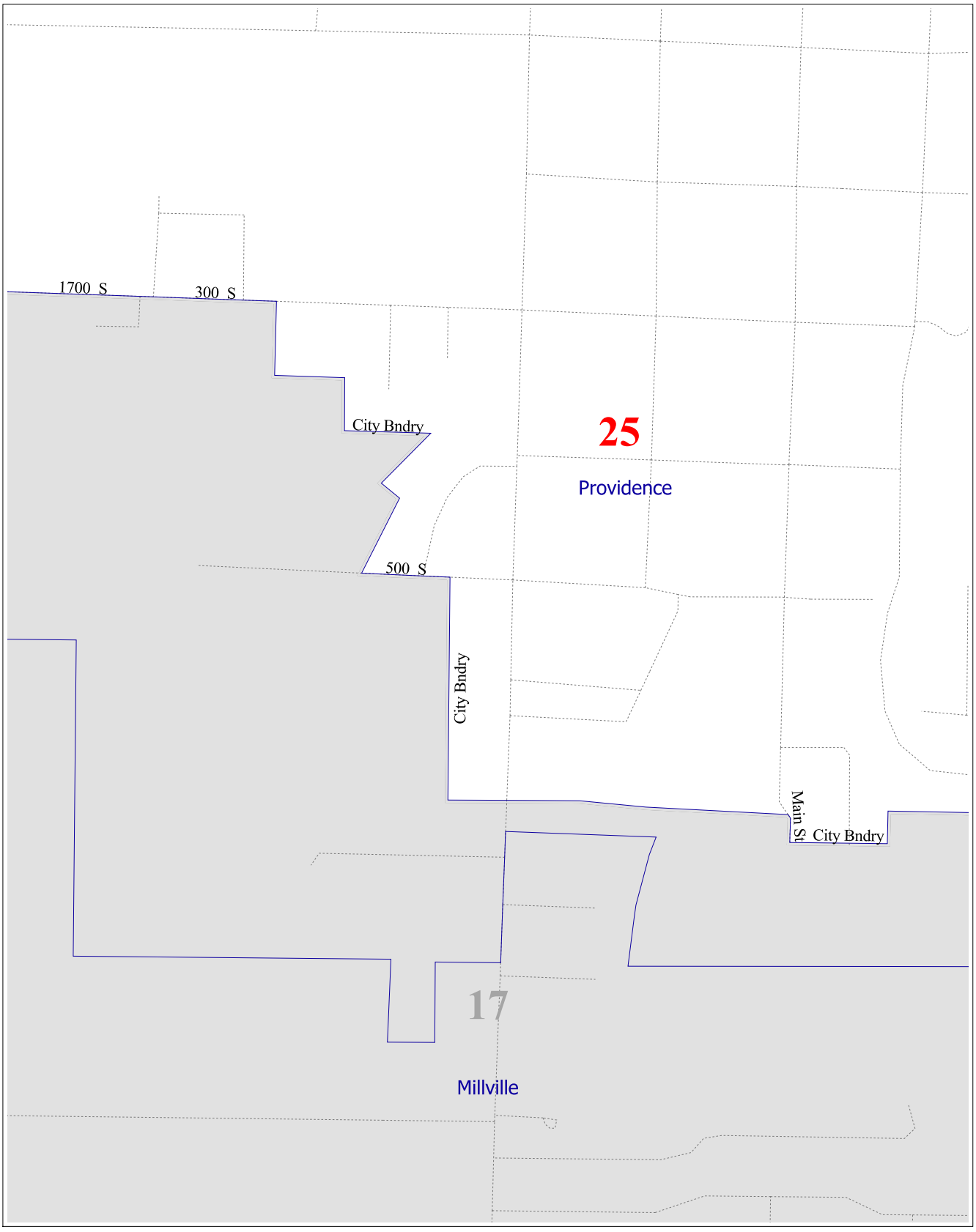

Inset Location

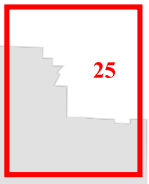

25 District
State Bndry
Counties
Cities
Other Districts
Major Roads
Local Streets
Railroads

District 25
Inset B.4
Utah State Senate

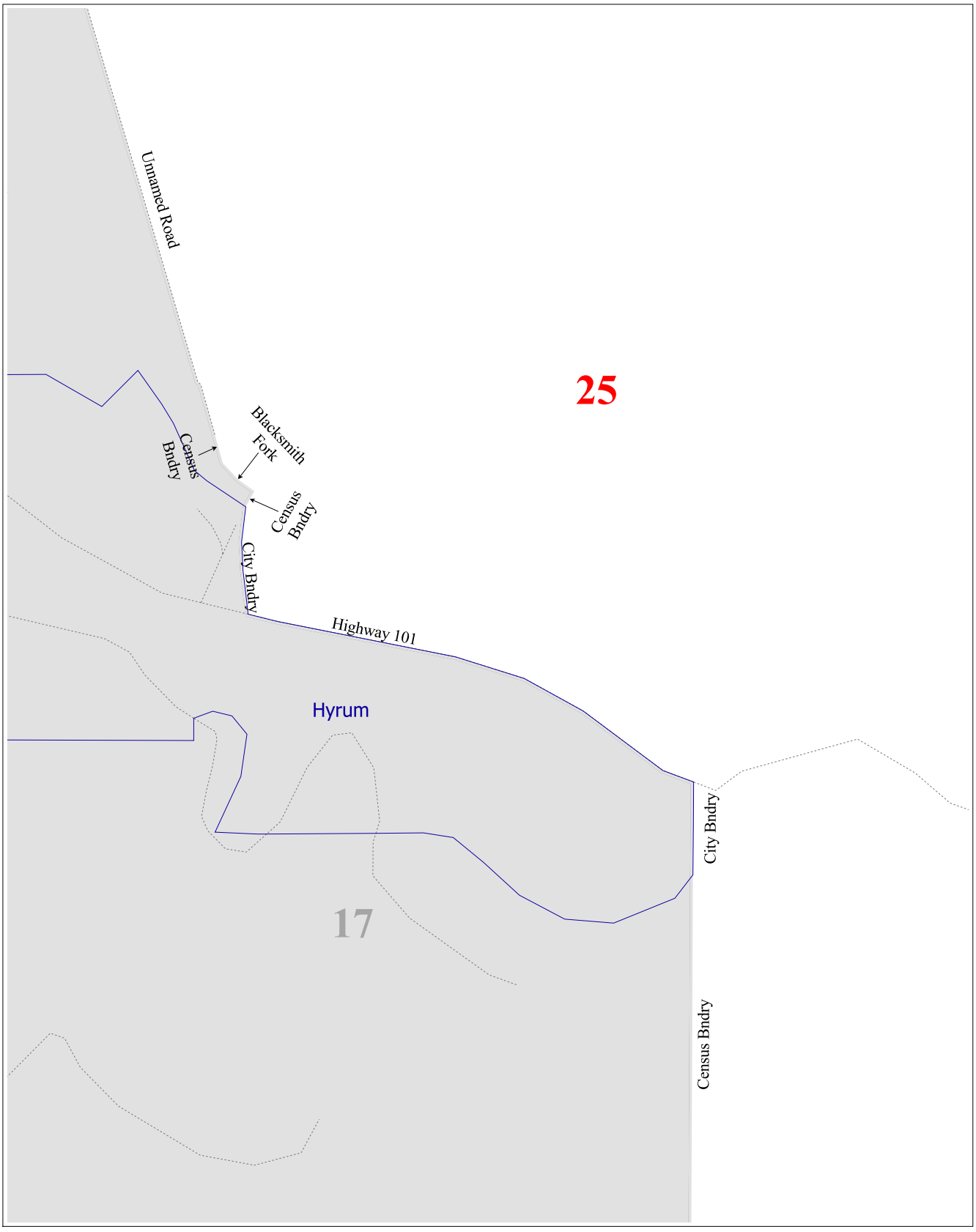

Inset Location

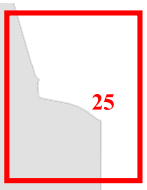

25 District
State Bndry
Counties
Cities
Other Districts
Major Roads
Local Streets
Railroads

District 25
Inset B.5
Utah State Senate

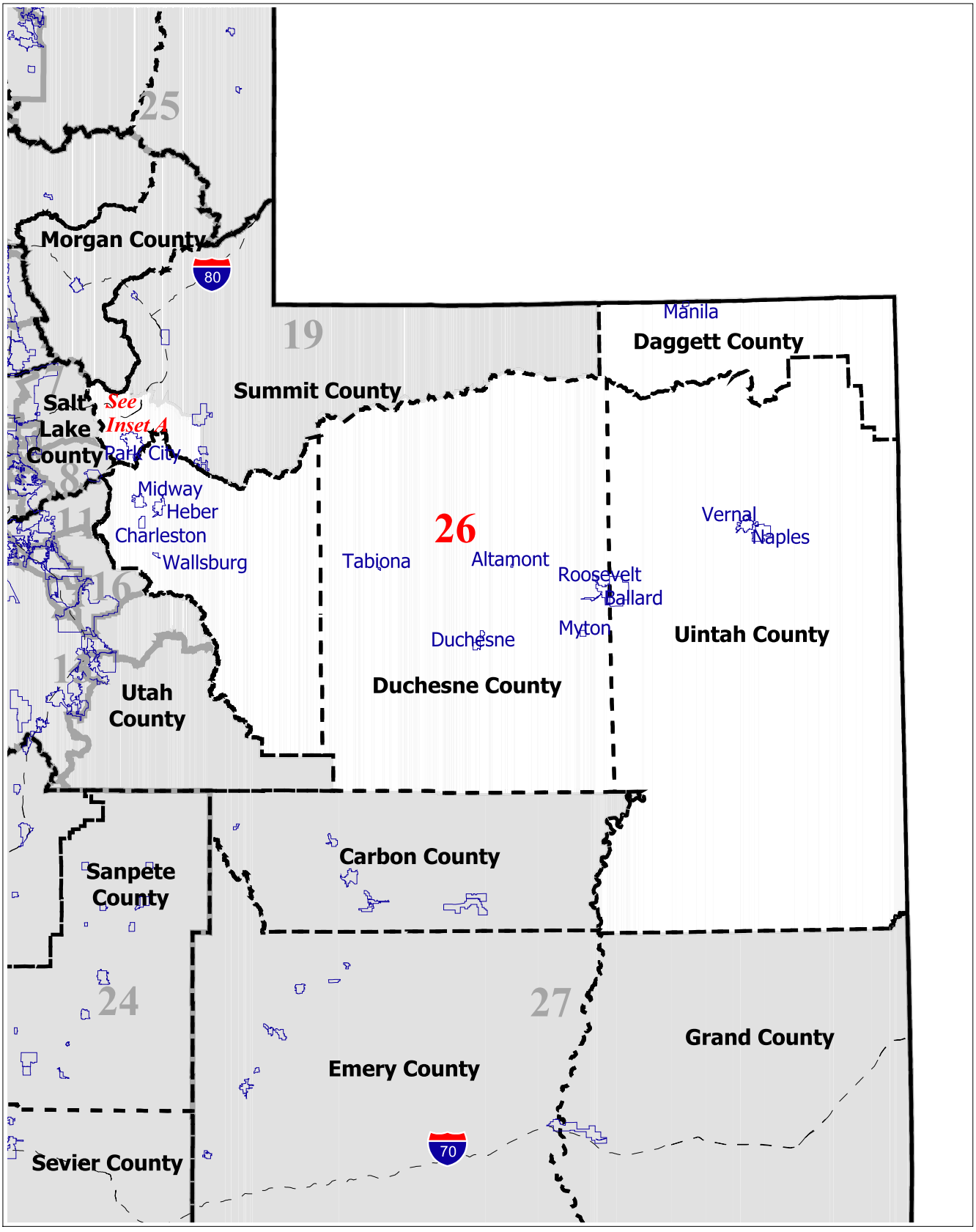

District Location

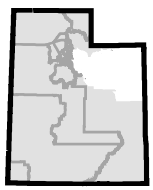

26 District
State Bndry
Counties
Cities
Other Districts
Major Roads
Local Streets
Railroads

District 26
Utah State Senate

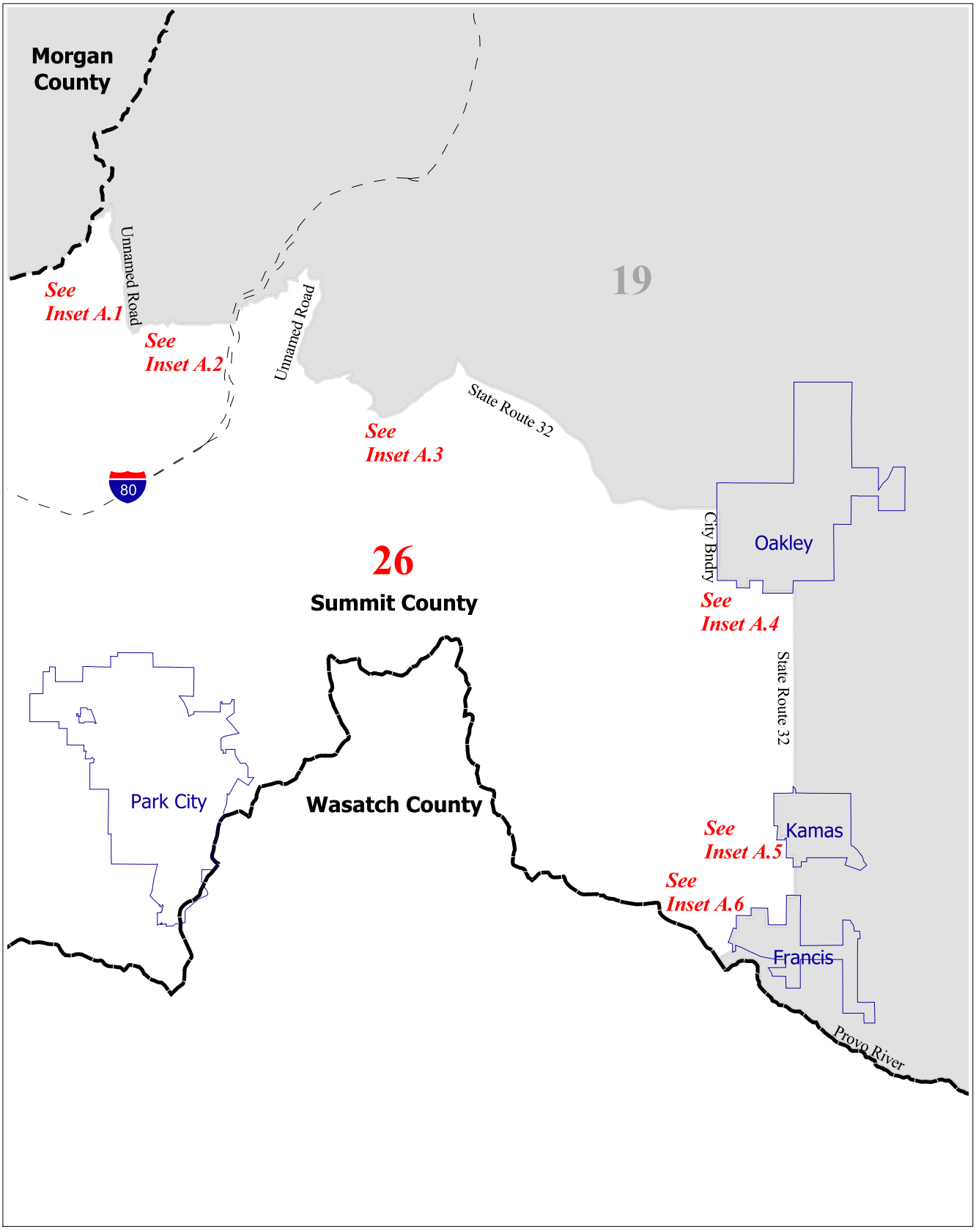

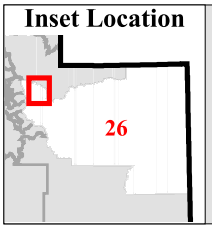

26 District
State Bndry
Counties
Cities
Other Districts
Major Roads
Local Streets
Railroads

District 26
Inset A
Utah State Senate

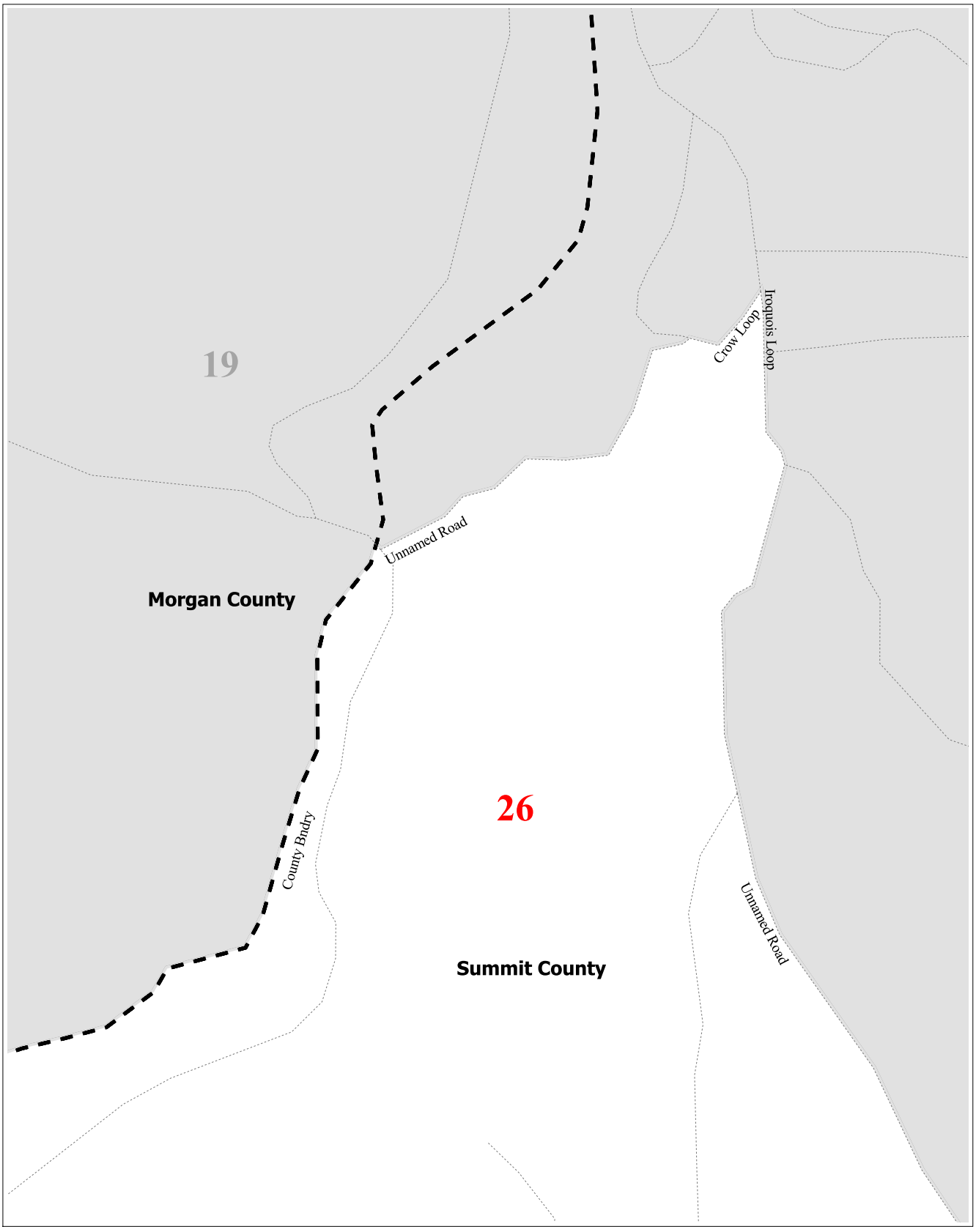

Inset Location

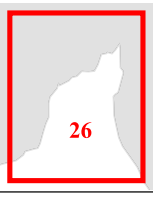

26 District
State Bndry
Counties
Cities
Other Districts
Major Roads
Local Streets
Railroads

District 26
Inset A.1
Utah State Senate

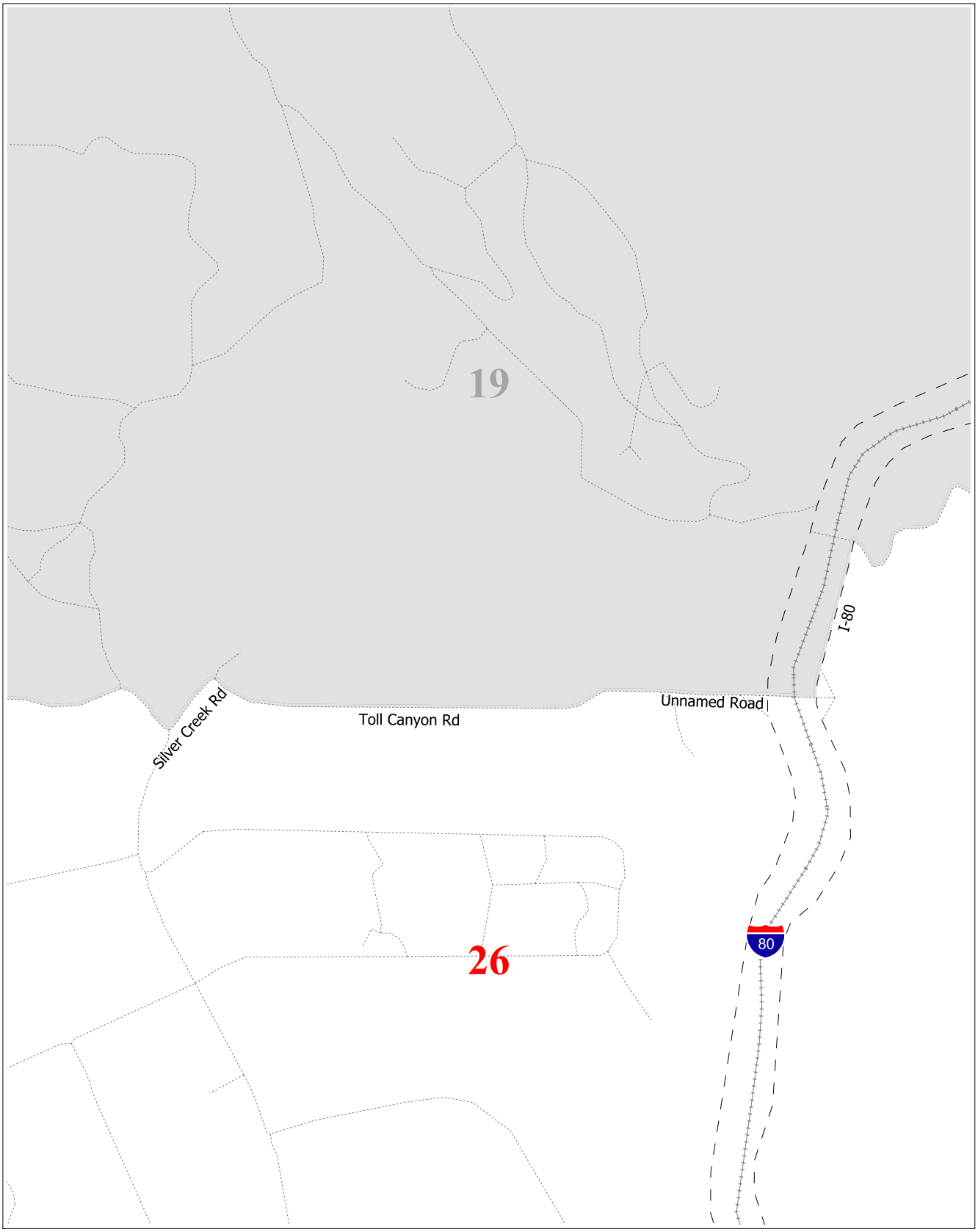

Inset Location

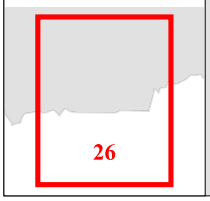

26 District
State Bndry
Counties
Cities
Other Districts
Major Roads
Local Streets
Railroads

District 26
Inset A.2
Utah State Senate

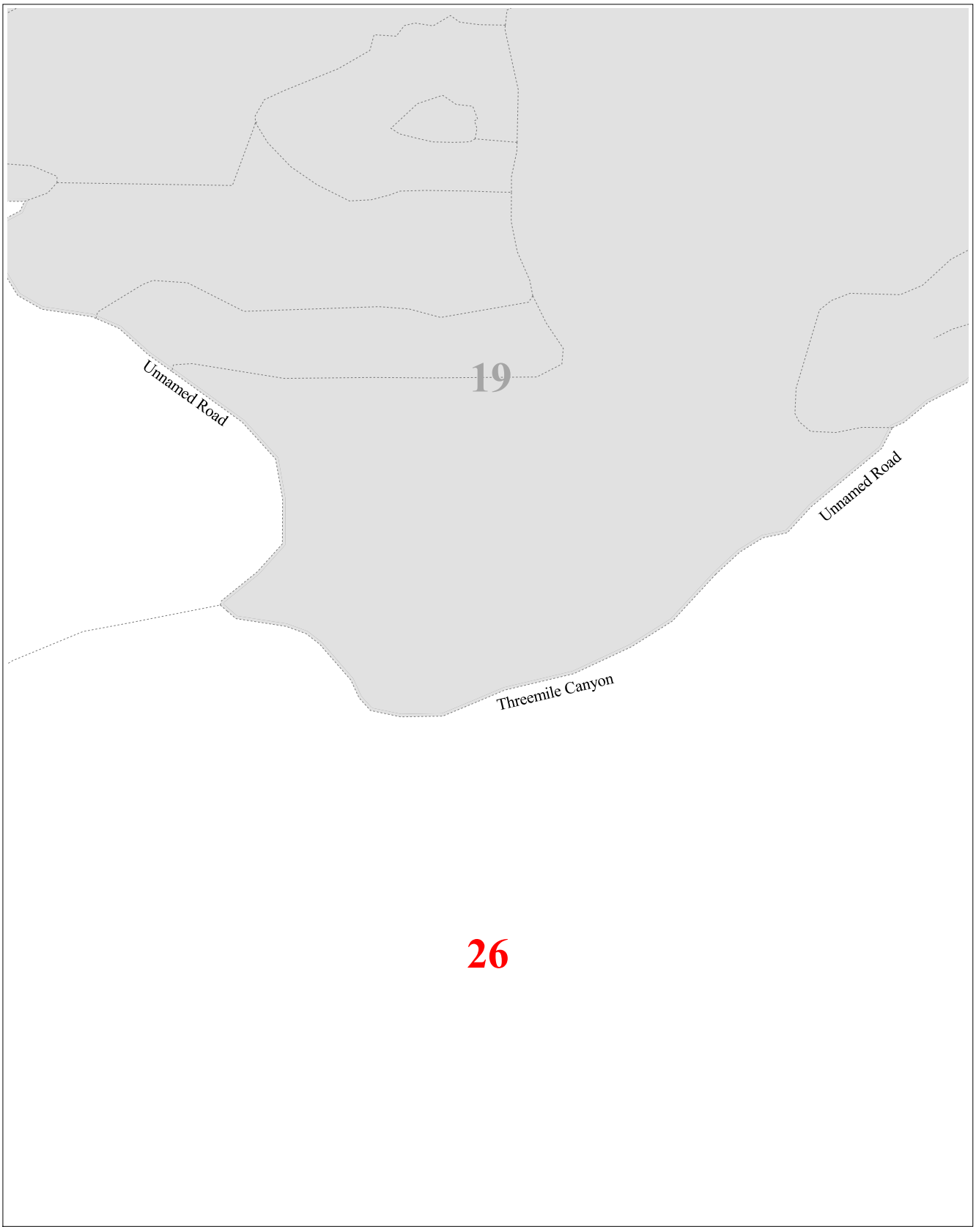

Inset Location

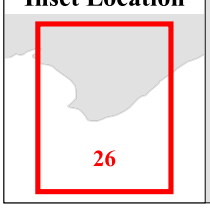

26 District
State Bndry
Counties
Cities
Other Districts
Major Roads
Local Streets
Railroads

District 26
Inset A.3
Utah State Senate

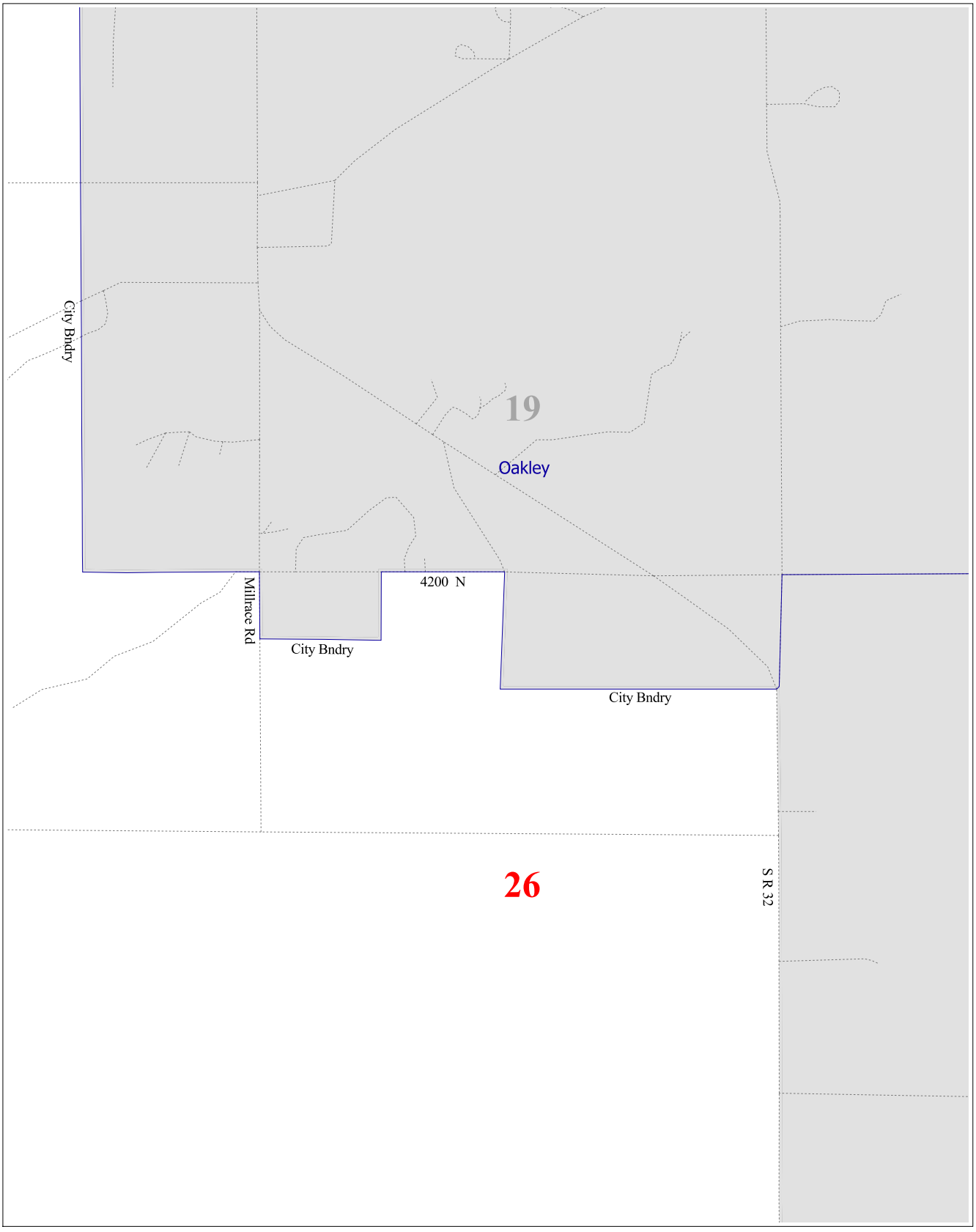

Inset Location

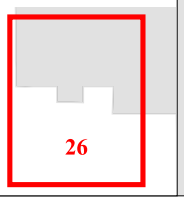

26 District
State Bndry
Counties
Cities
Other Districts
Major Roads
Local Streets
Railroads

District 26
Inset A.4
Utah State Senate

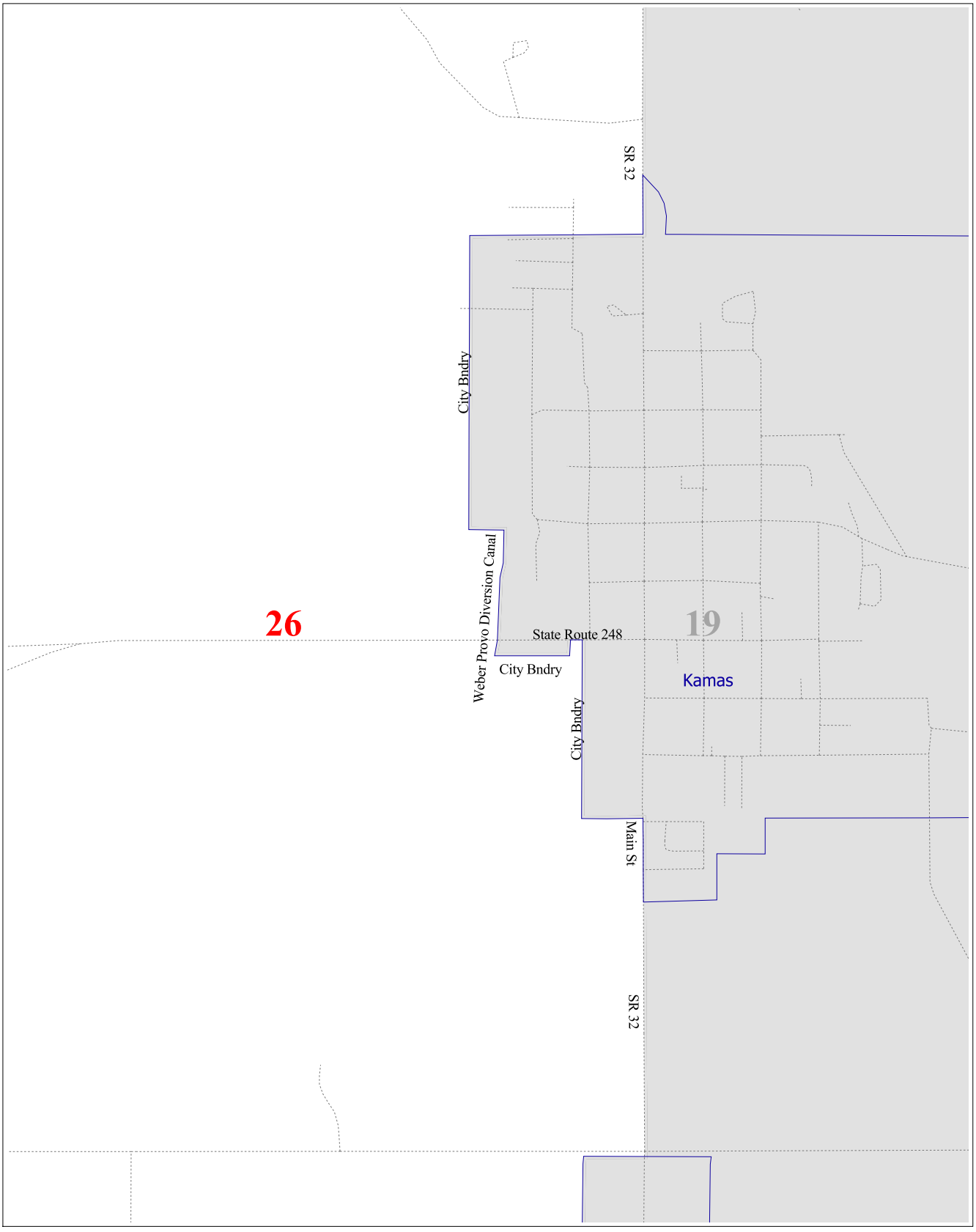

Inset Location

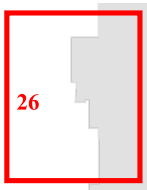

26 District
State Bndry
Counties
Cities
Other Districts
Major Roads
Local Streets
Railroads

District 26
Inset A.5
Utah State Senate

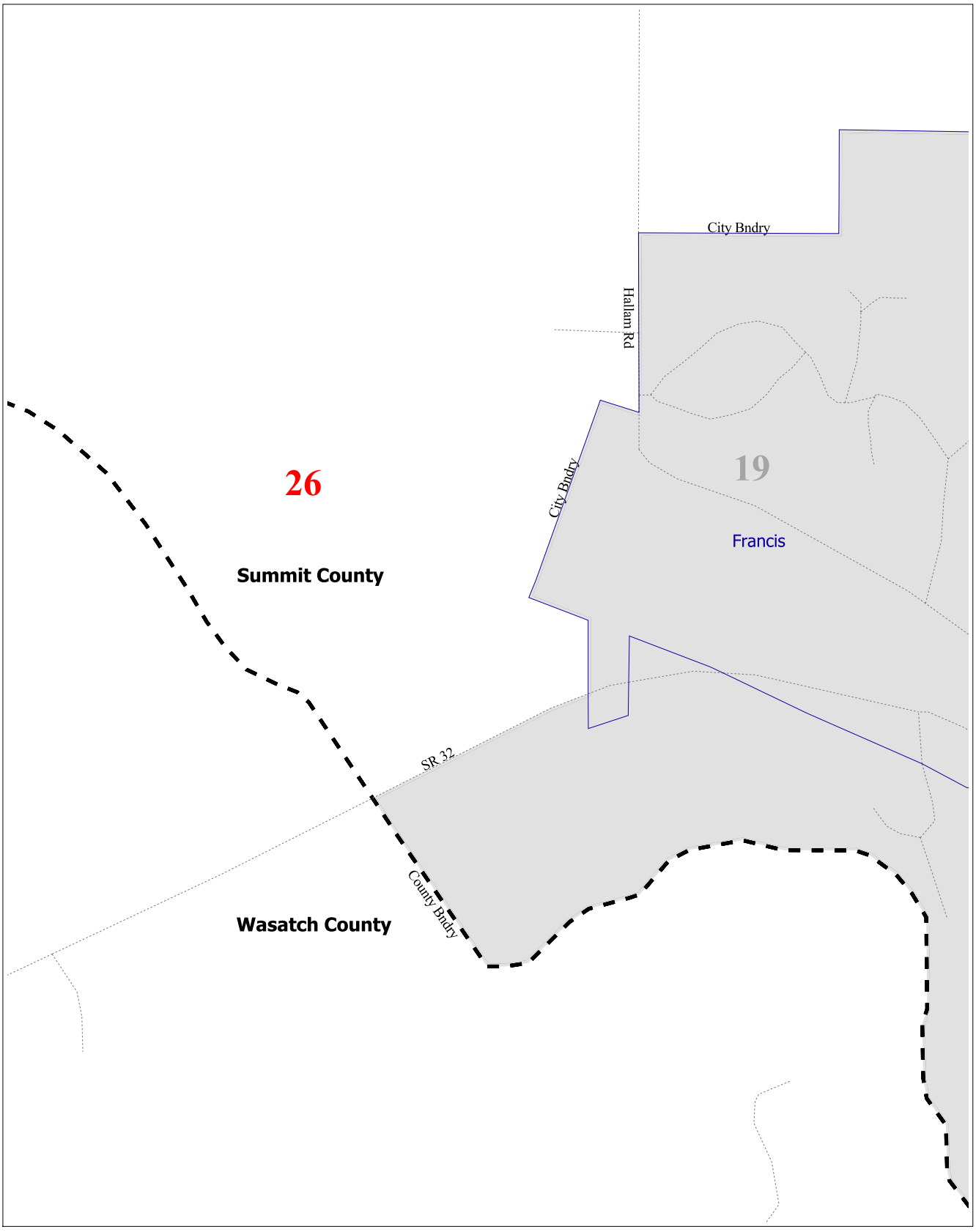

Inset Location

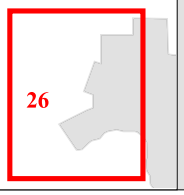

26 District
State Bndry
Counties
Cities
Other Districts
Major Roads
Local Streets
Railroads

District 26
Inset A.6
Utah State Senate

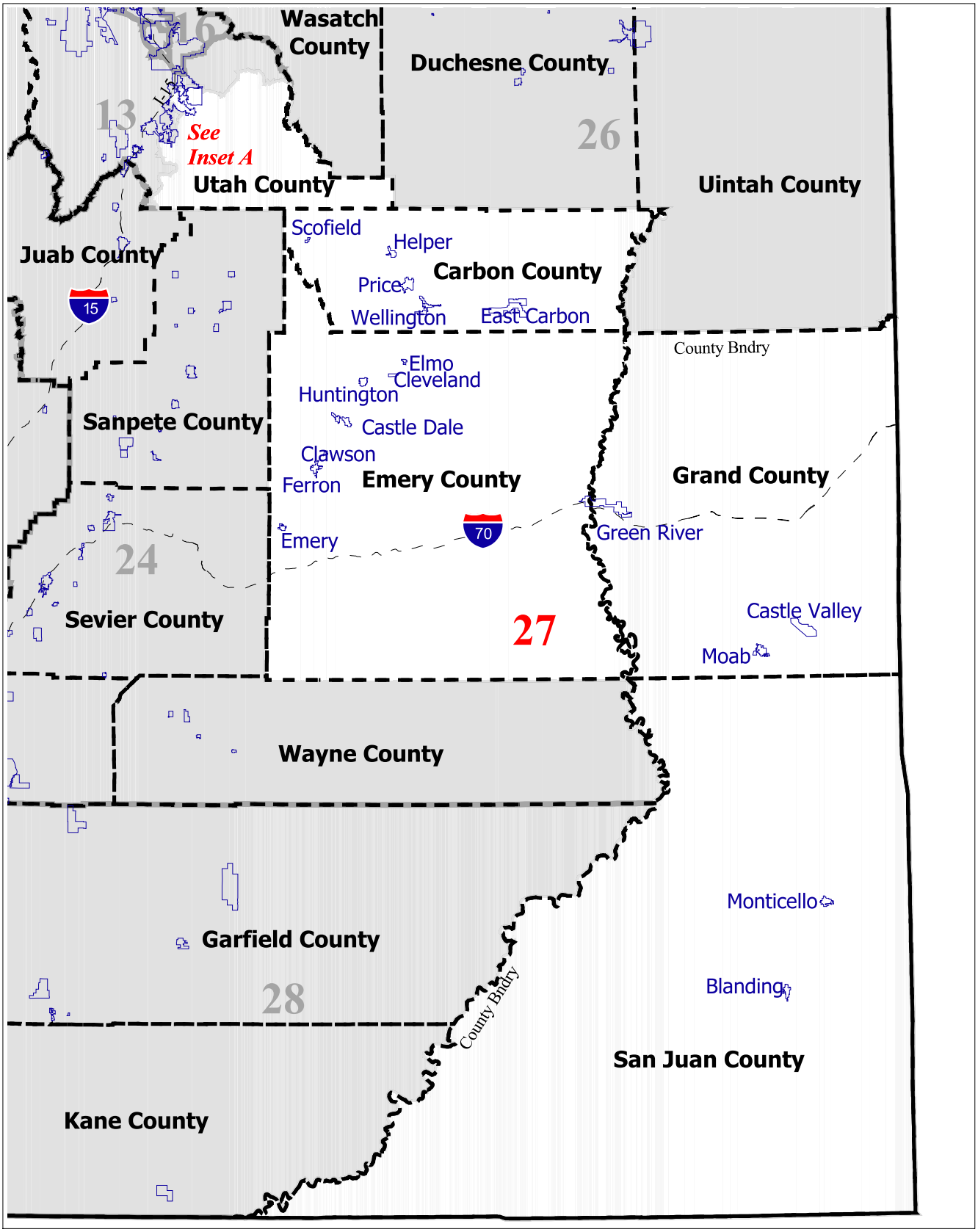

District Location

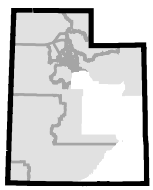

27 District
State Bndry
Counties
Cities
Other Districts
Major Roads
Local Streets
Railroads

District 27
Utah State Senate

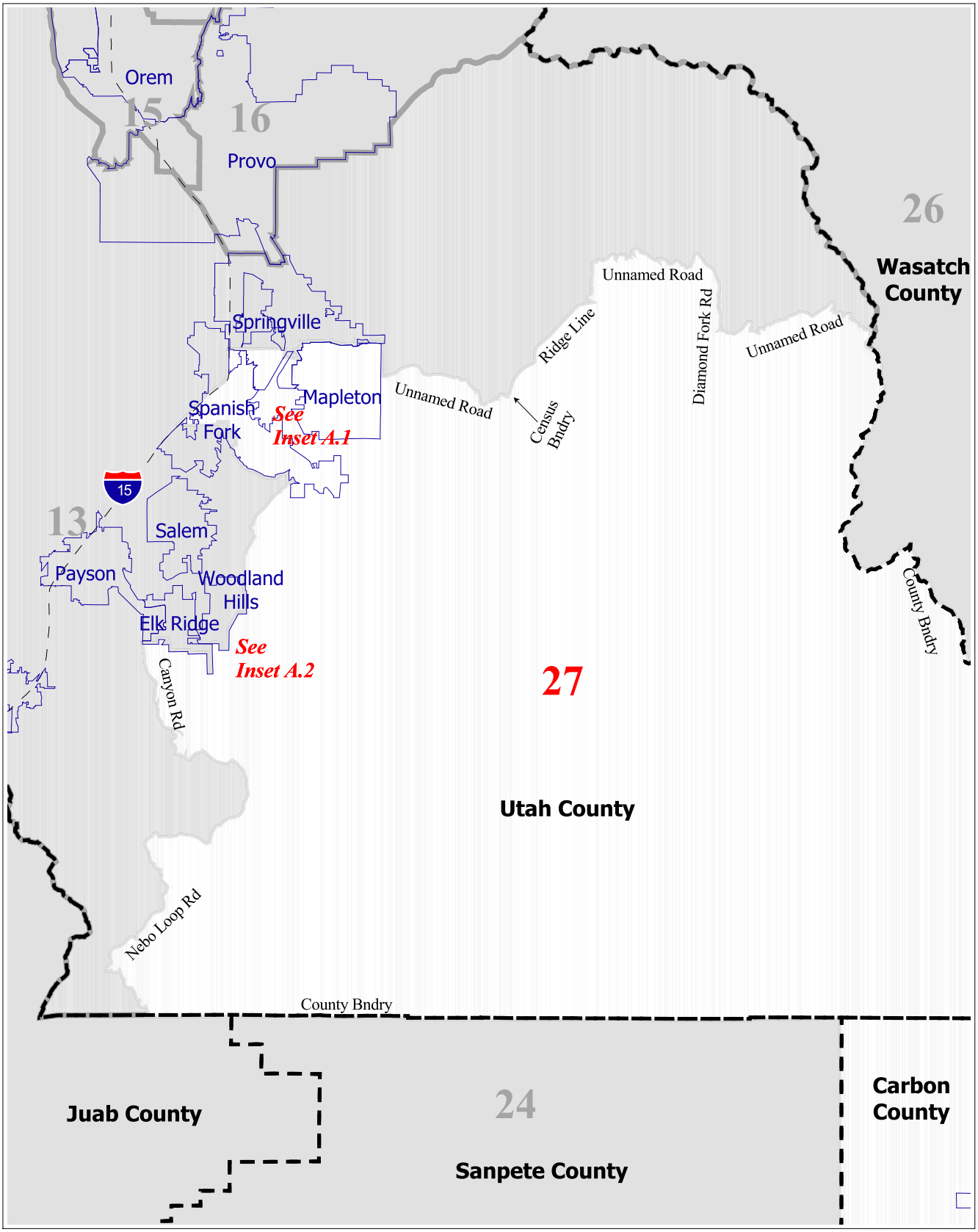

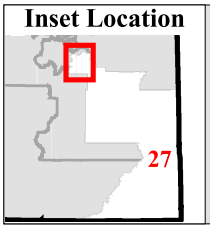

27 District
State Bndry
Counties
Cities
Other Districts
Major Roads
Local Streets
Railroads

District 27
Inset A
Utah State Senate

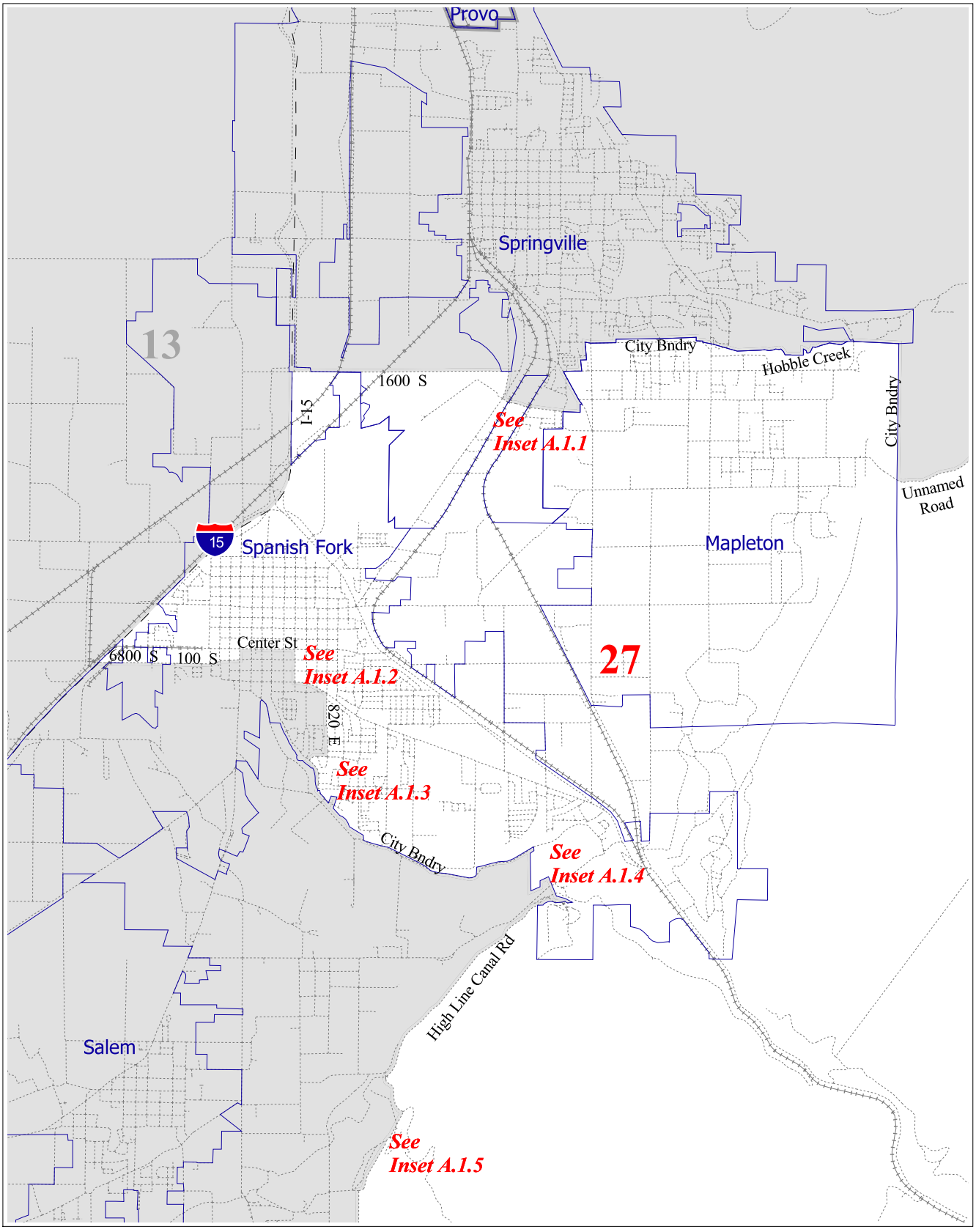

Inset Location



27 District
State Bndry
Counties
Cities
Other Districts
Major Roads
Local Streets
Railroads

District 27
Inset A.1
Utah State Senate

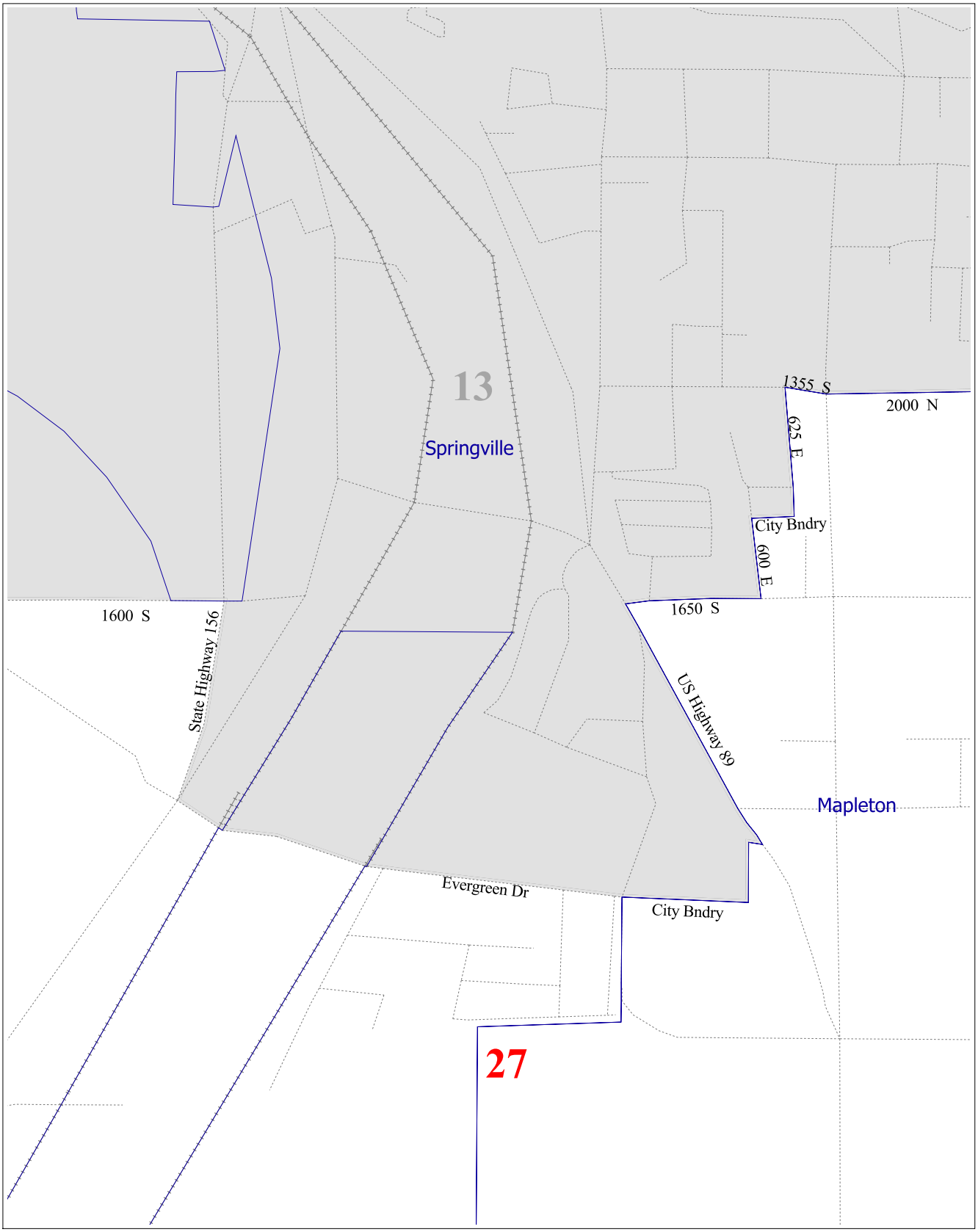
13
Springville
1355 S
2000 N
625 E
City Bndry
600 E
1650 S
1600 S
State Highway 156
US Highway 89
Mapleton
Evergreen Dr
City Bndry
27
Inset Location
27
27 District
State Bndry
Counties
Cities
Other Districts
Major Roads
Local Streets
Railroads
District 27
Inset A.1.1
Utah State Senate

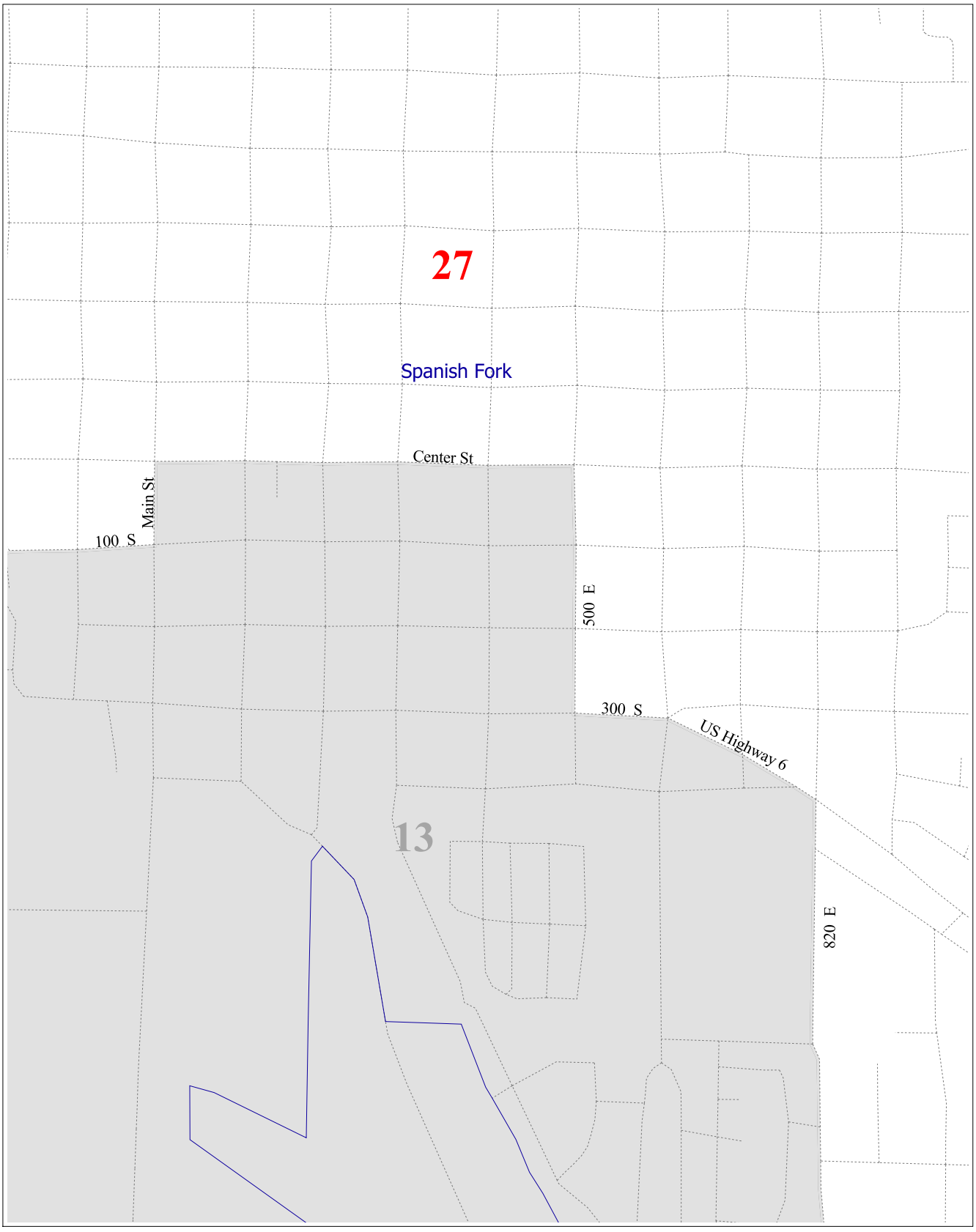

Inset Location

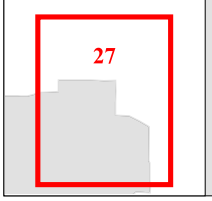

27 District
State Bndry
Counties
Cities
Other Districts
Major Roads
Local Streets
Railroads

District 27
Inset A.1.2
Utah State Senate

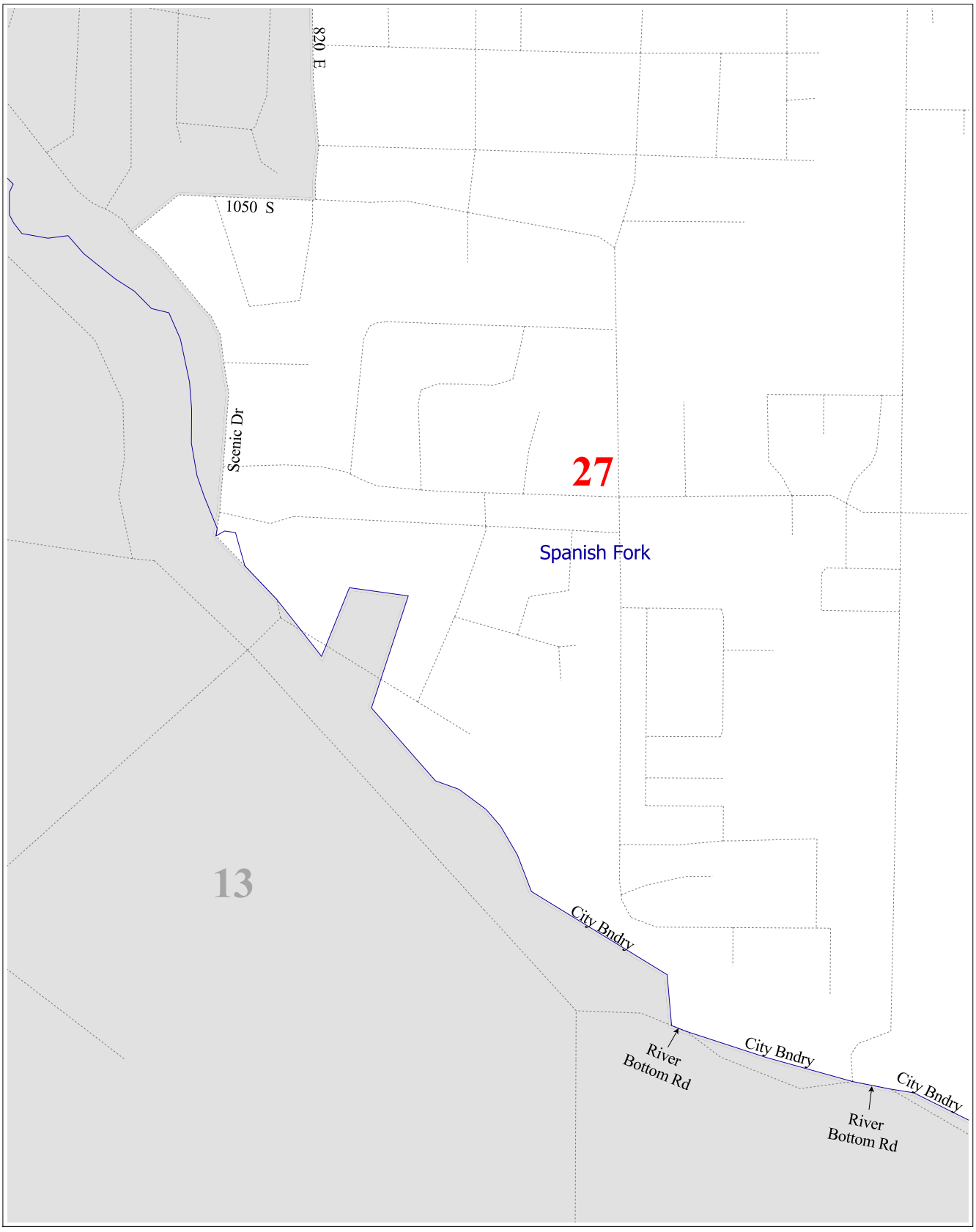

Inset Location

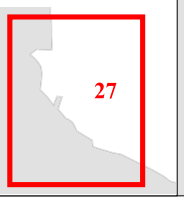

27 District
State Bndry
Counties
Cities
Other Districts
Major Roads
Local Streets
Railroads

District 27
Inset A.1.3
Utah State Senate

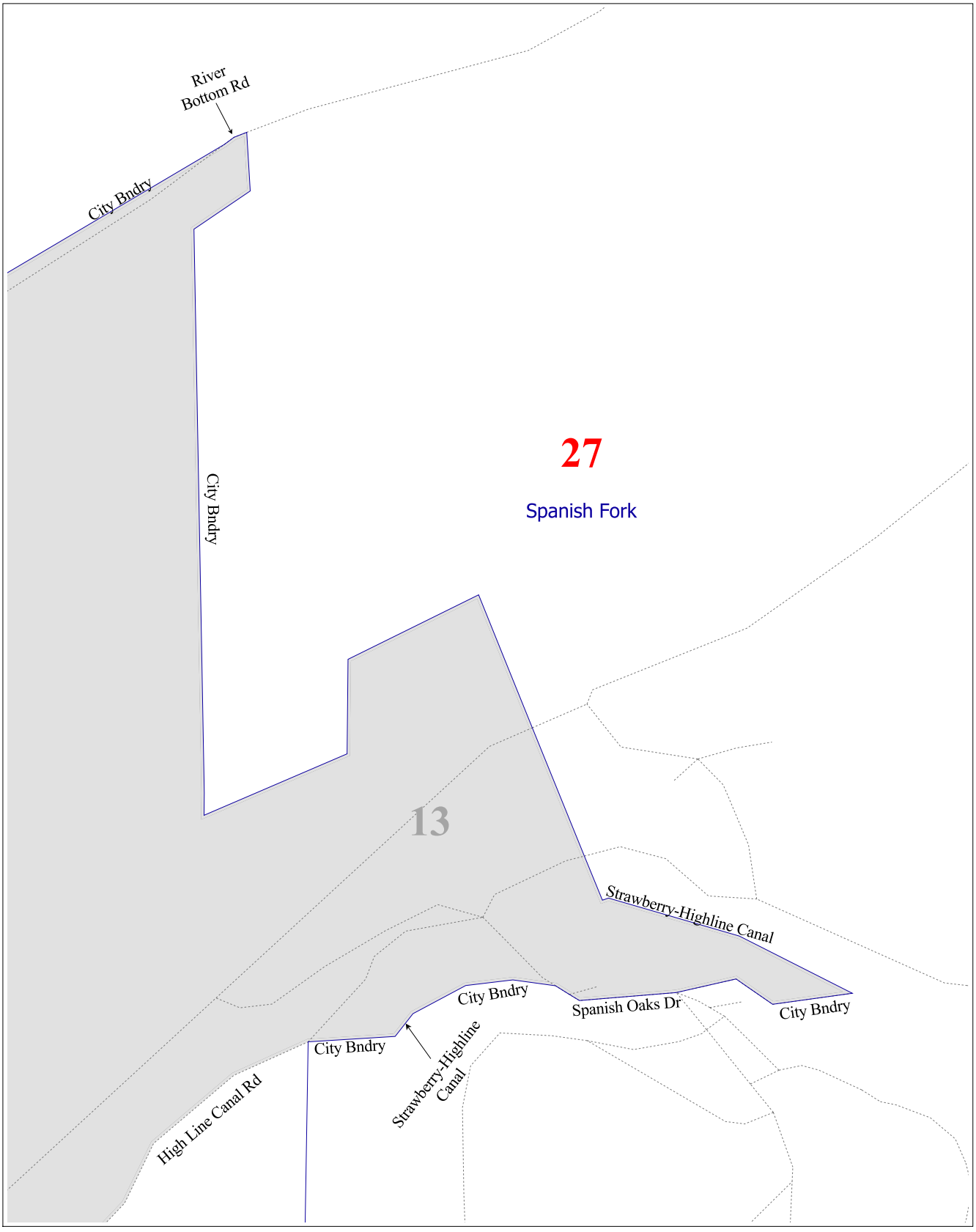

Inset Location

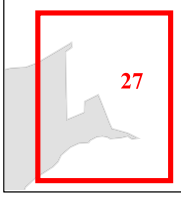

27 District
State Bndry
Counties
Cities
Other Districts
Major Roads
Local Streets
Railroads

District 27
Inset A.1.4
Utah State Senate

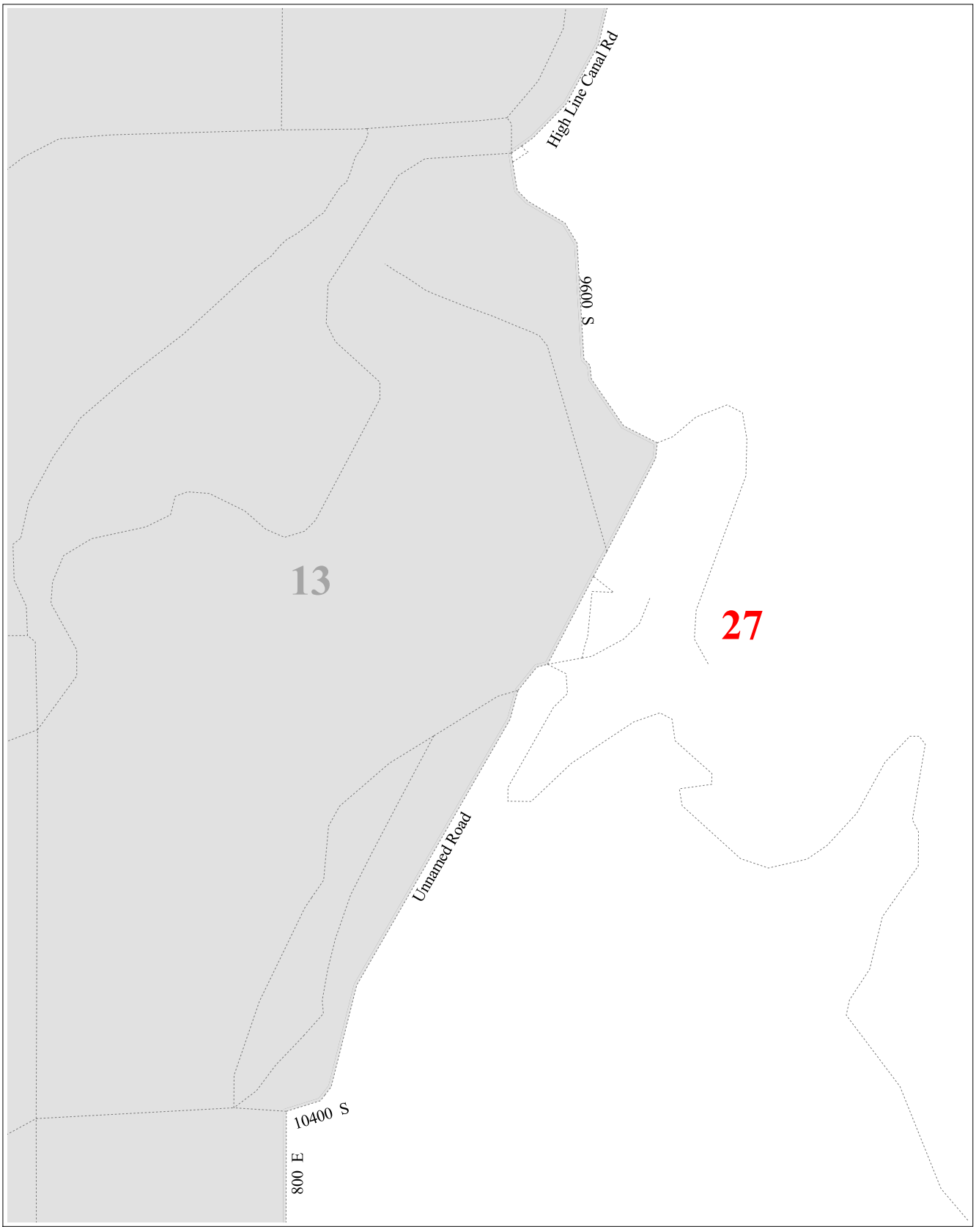

Inset Location

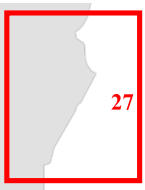

27 District
State Bndry
Counties
Cities
Other Districts
Major Roads
Local Streets
Railroads

District 27
Inset A.1.5
Utah State Senate

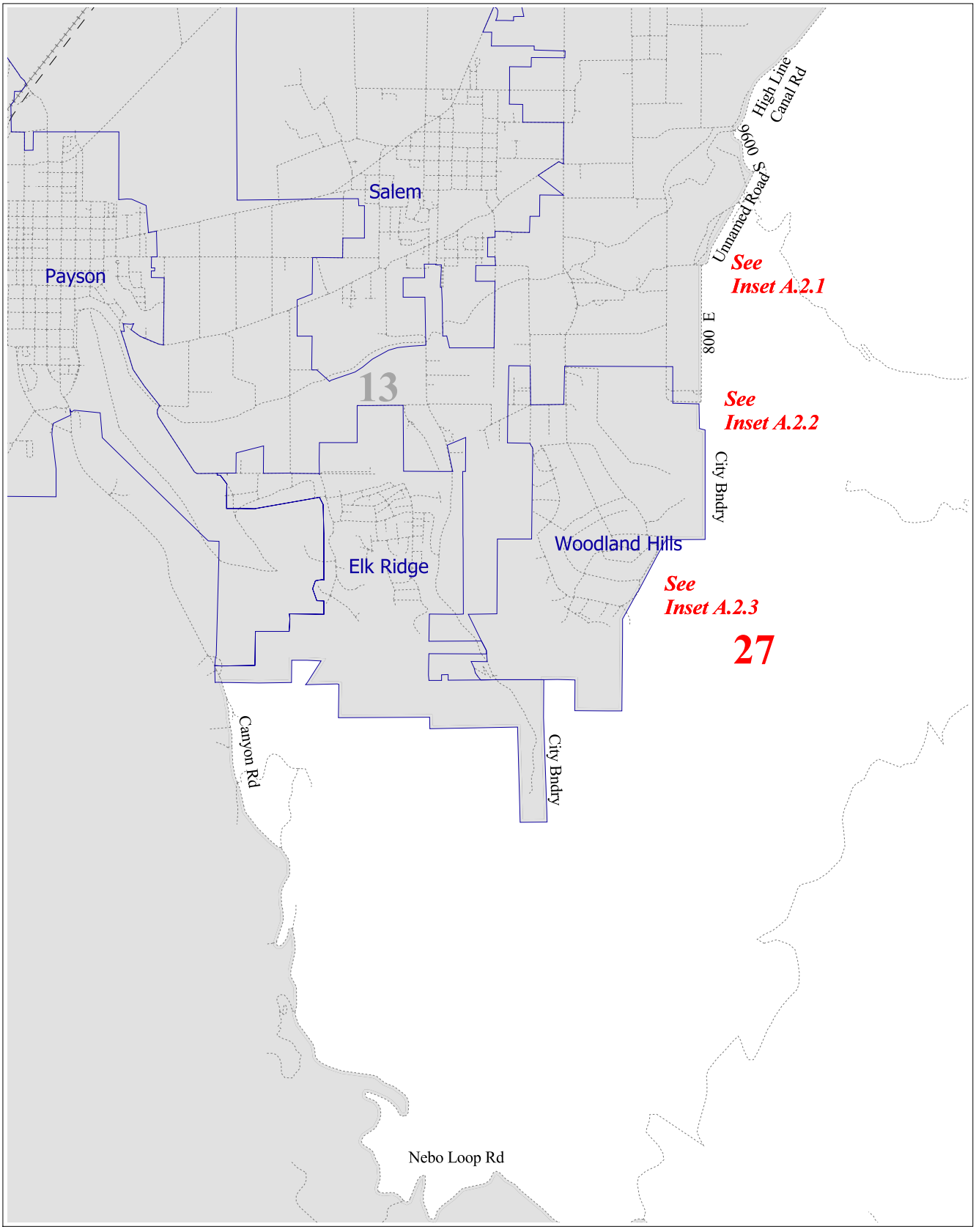

Inset Location

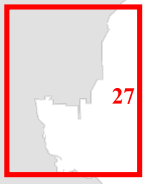

27 District
State Bndry
Counties
Cities
Other Districts
Major Roads
Local Streets
Railroads

District 27
Inset A.2
Utah State Senate

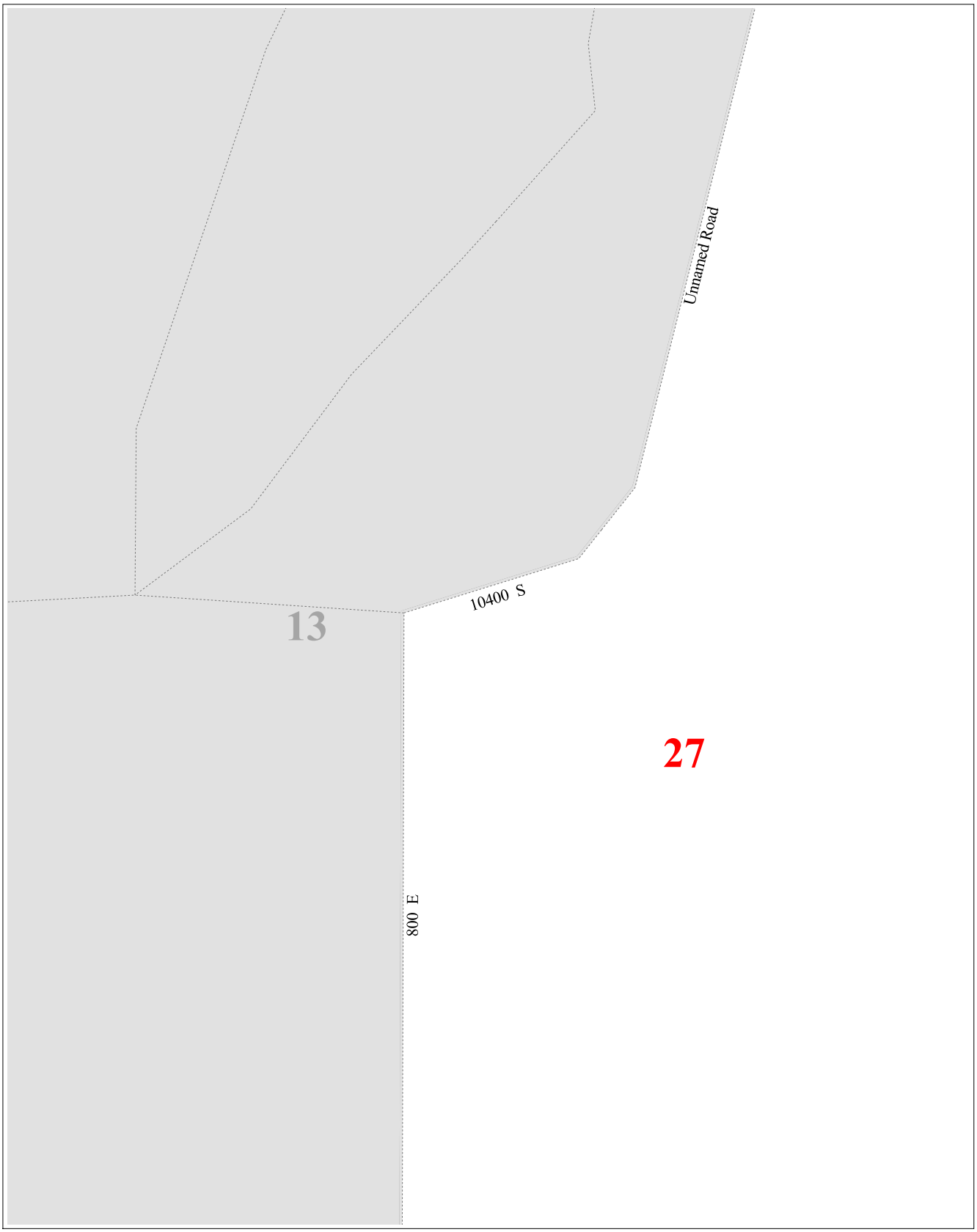

Inset Location

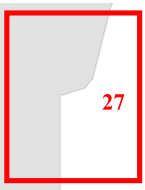

27 District
State Bndry
Counties
Cities
Other Districts
Major Roads
Local Streets
Railroads

District 27
Inset A.2.1
Utah State Senate

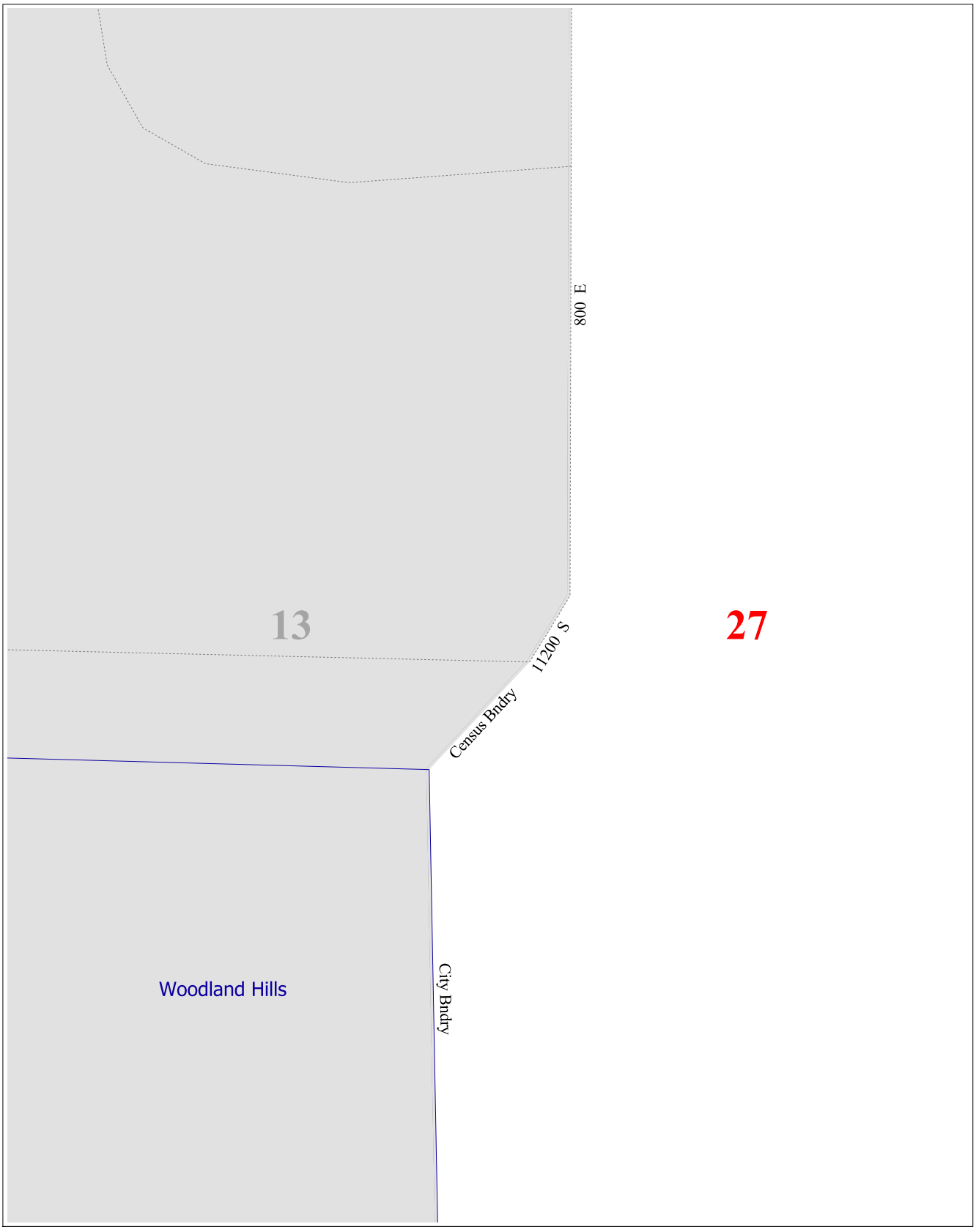

Inset Location

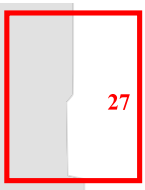

27 District
State Bndry
Counties
Cities
Other Districts
Major Roads
Local Streets
Railroads

District 27
Inset A.2.2
Utah State Senate

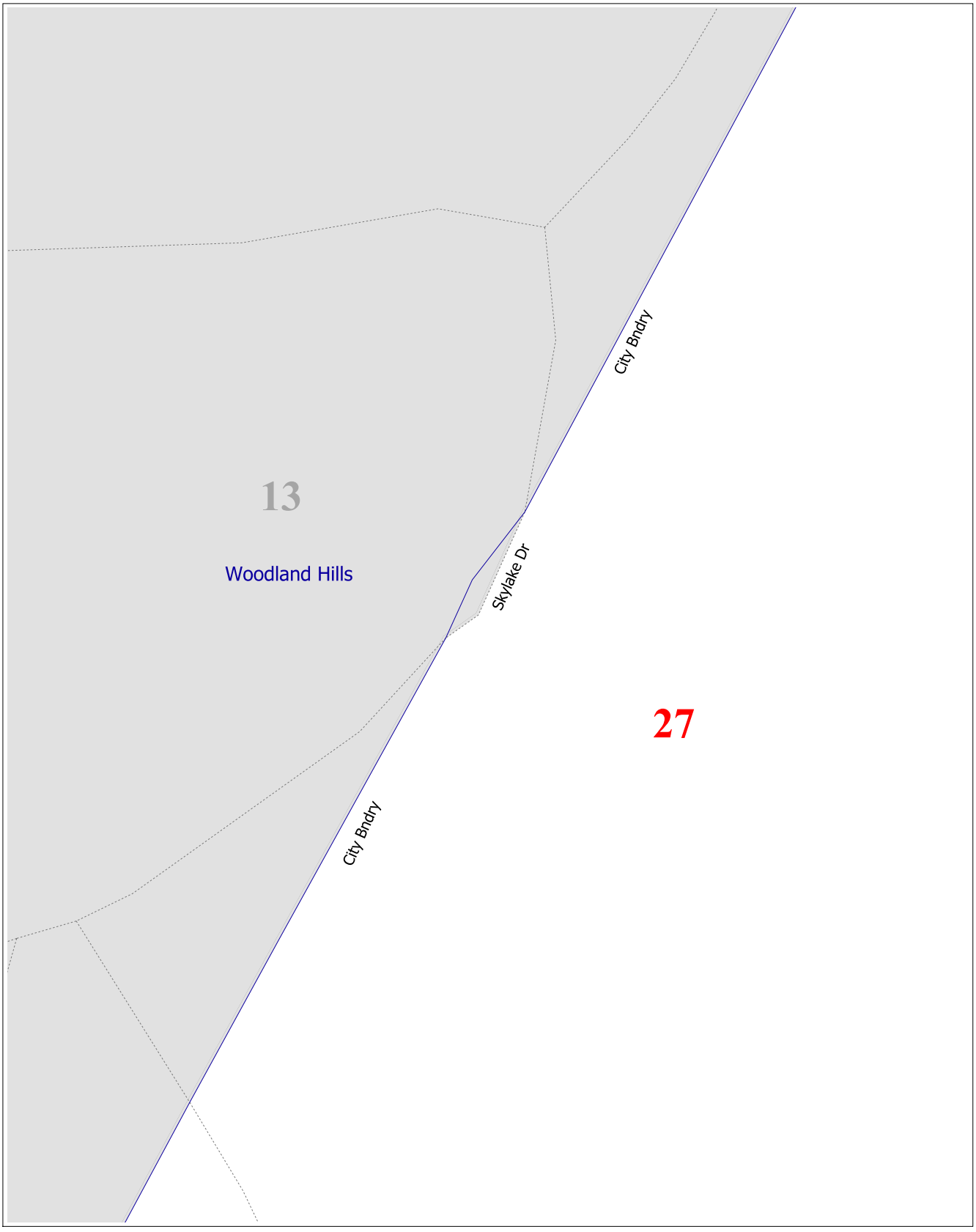

Inset Location

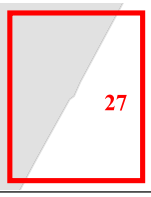

27 District
State Bndry
Counties
Cities
Other Districts
Major Roads
Local Streets
Railroads

District 27
Inset A.2.3
Utah State Senate

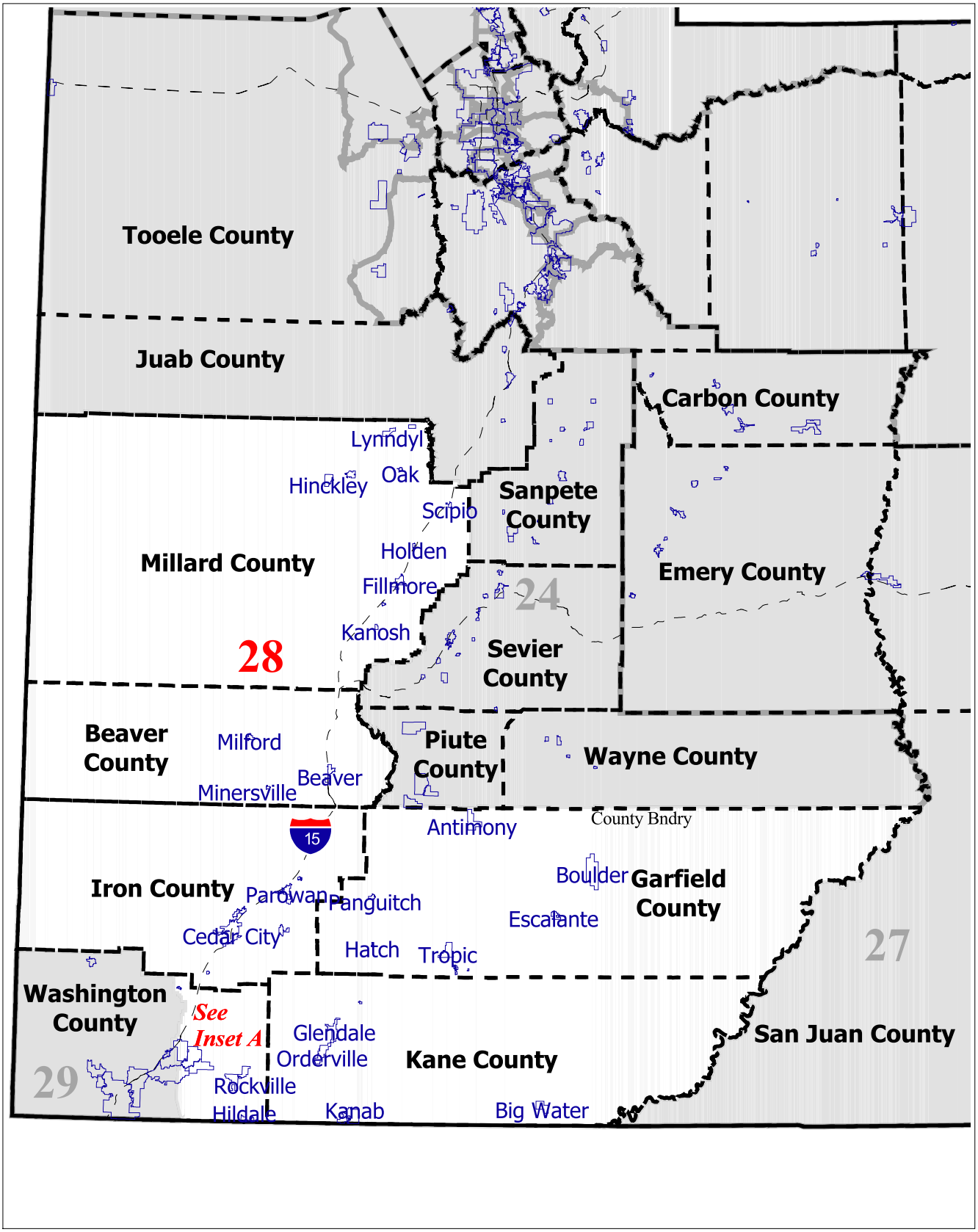

District Location

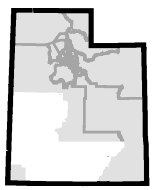

28 District
State Bndry
Counties
Cities
Other Districts
Major Roads
Local Streets
Railroads

District 28
Utah State Senate

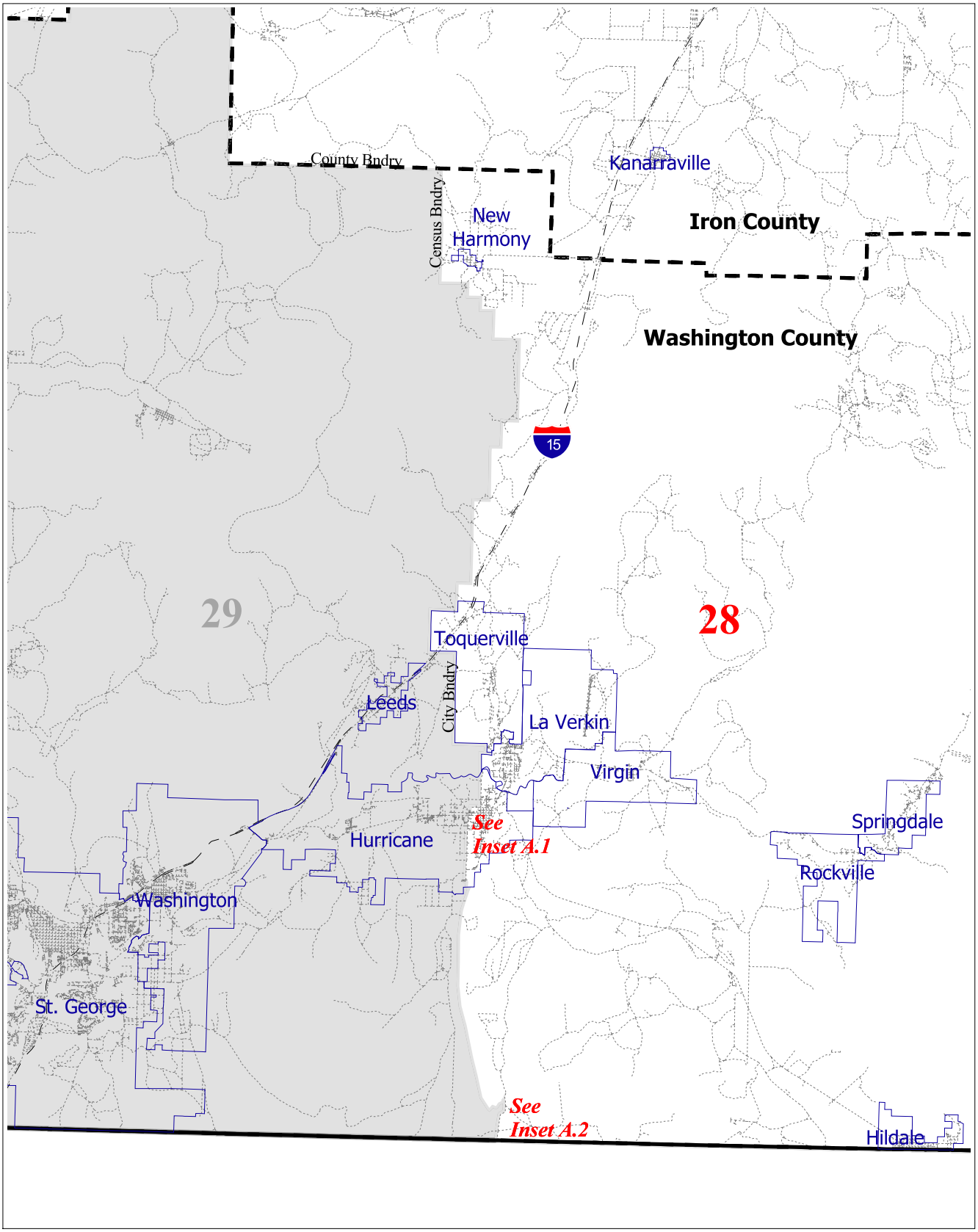

Inset Location

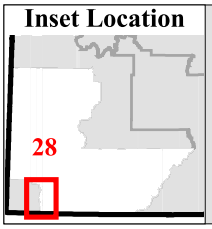

28 District
State Bndry
Counties
Cities
Other Districts
Major Roads
Local Streets
Railroads

District 28
Inset A
Utah State Senate

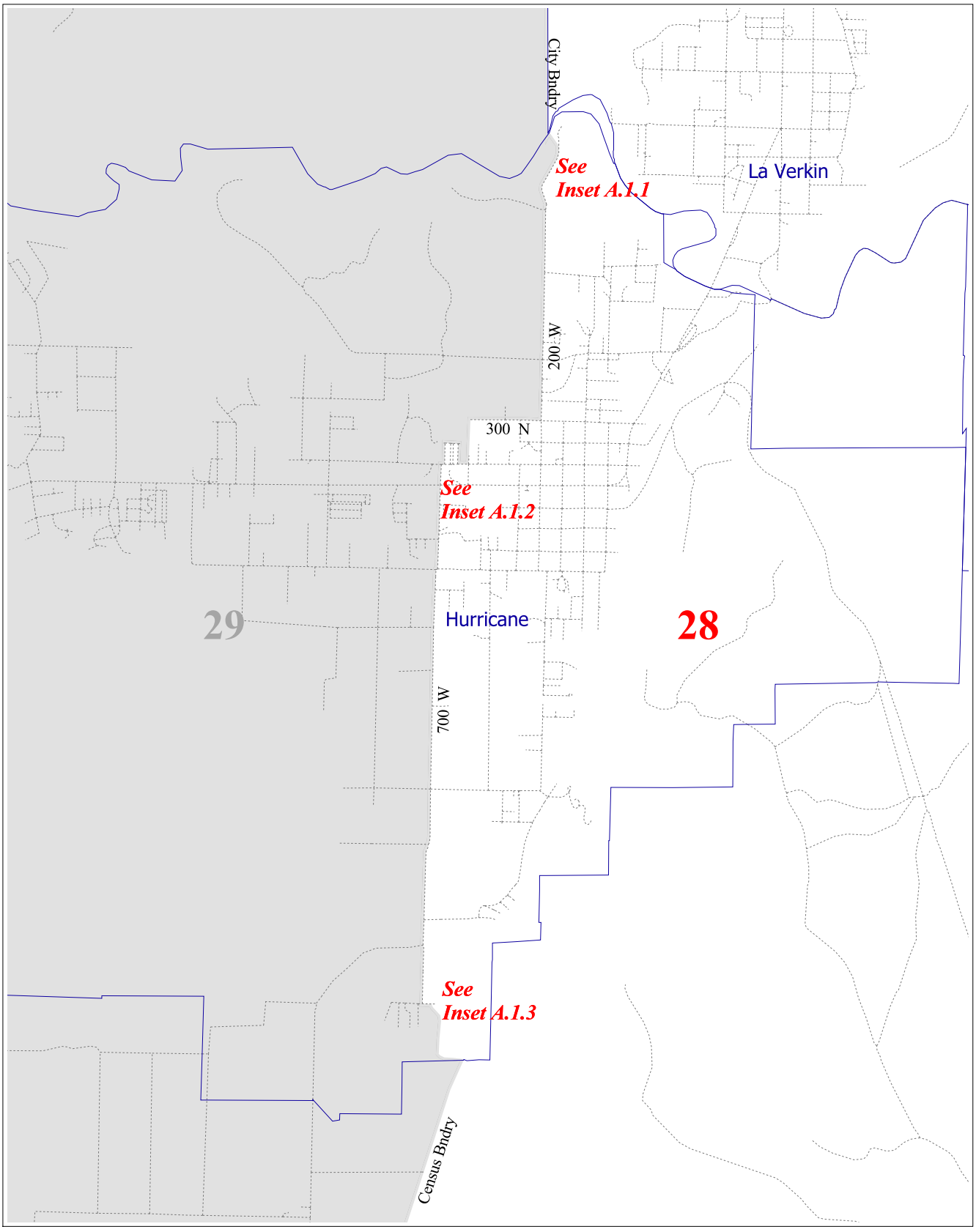

Inset Location

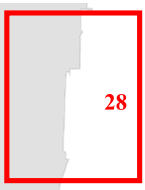

28 District
State Bndry
Counties
Cities
Other Districts
Major Roads
Local Streets
Railroads

District 28
Inset A.1
Utah State Senate

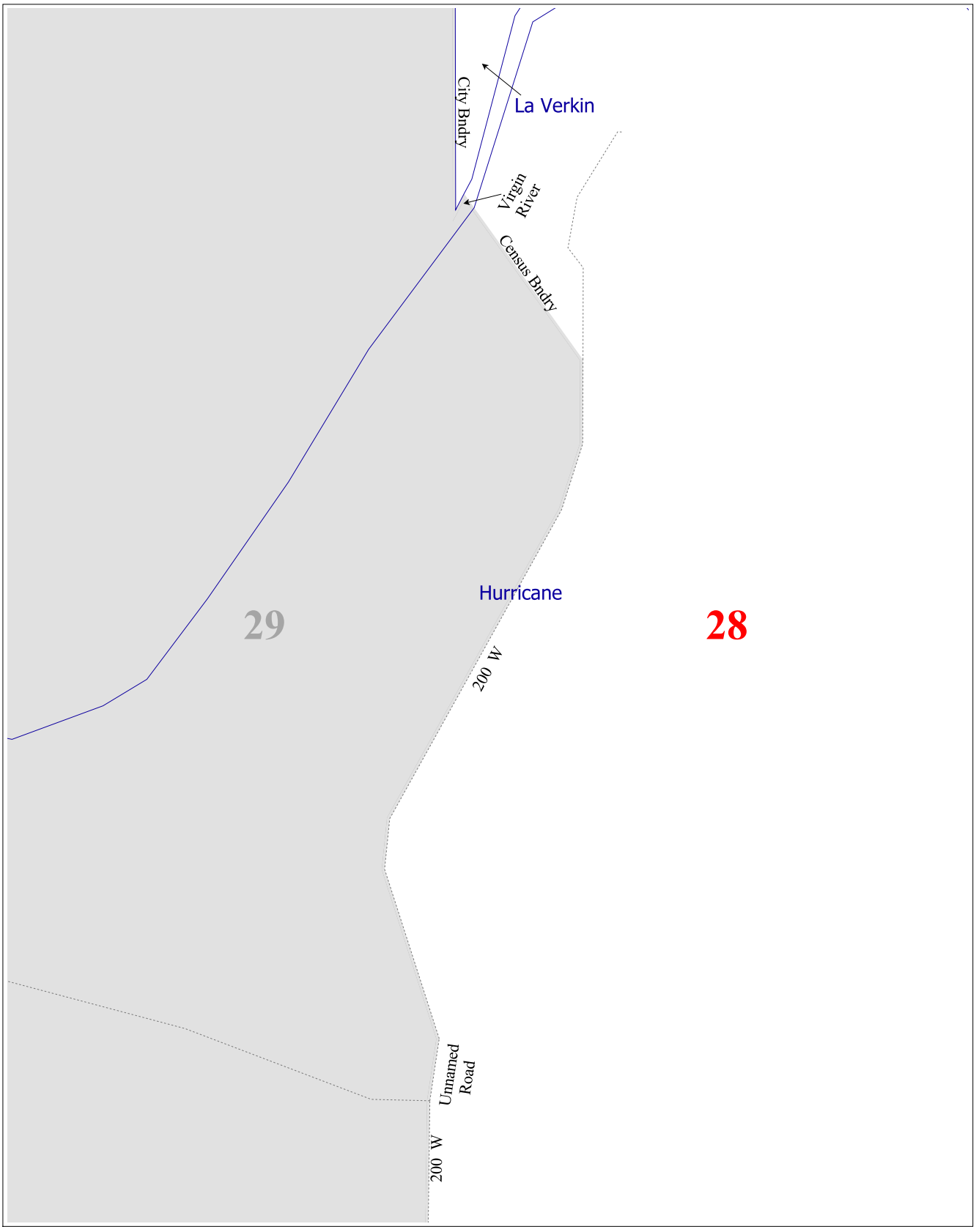

Inset Location

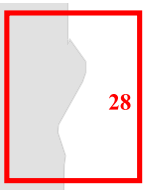

28 District
State Bndry
Counties
Cities
Other Districts
Major Roads
Local Streets
Railroads

District 28
Inset A.1.1
Utah State Senate

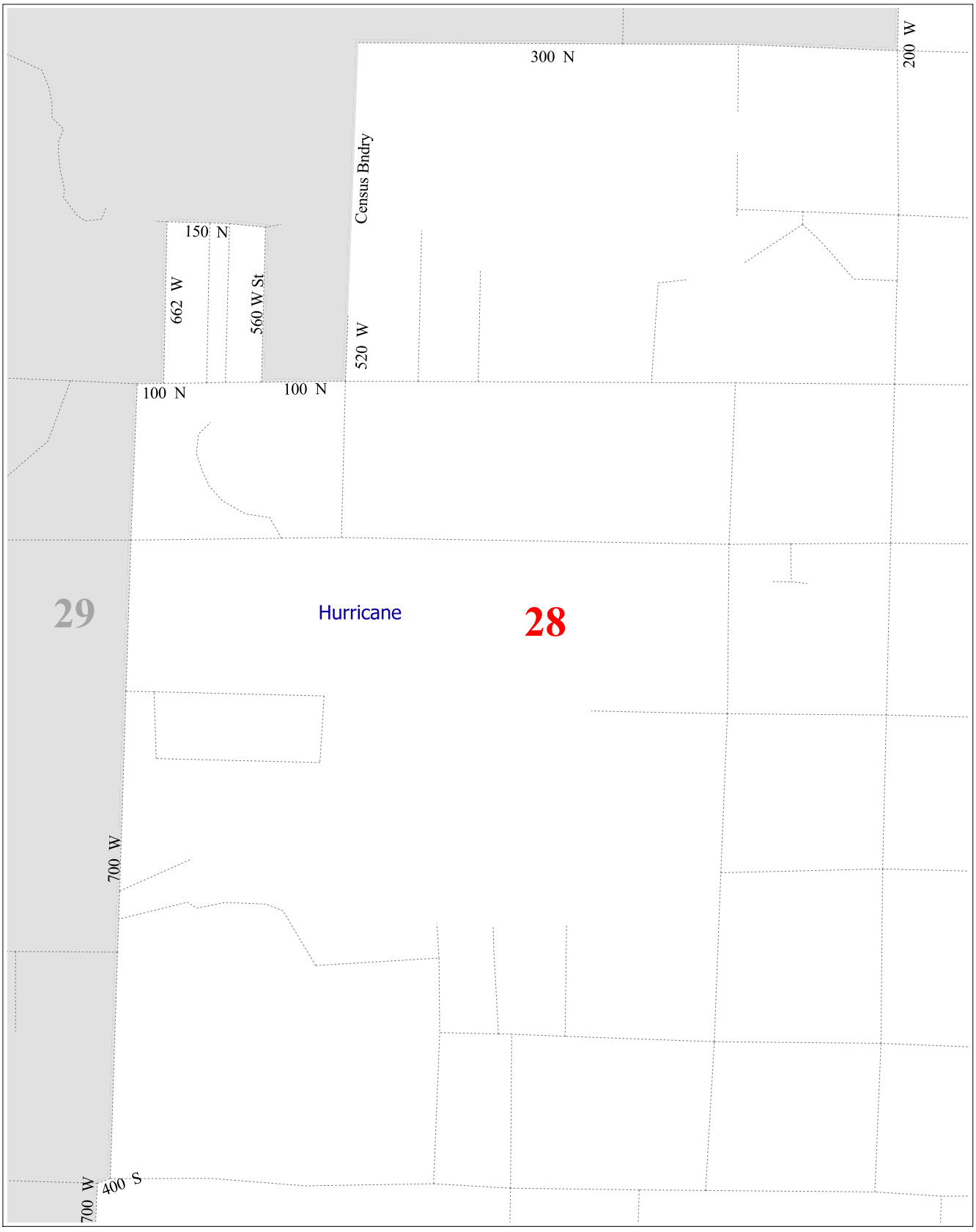

Inset Location

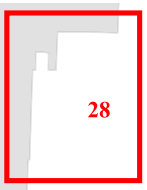

28 District
State Bndry
Counties
Cities
Other Districts
Major Roads
Local Streets
Railroads

District 28
Inset A.1.2
Utah State Senate

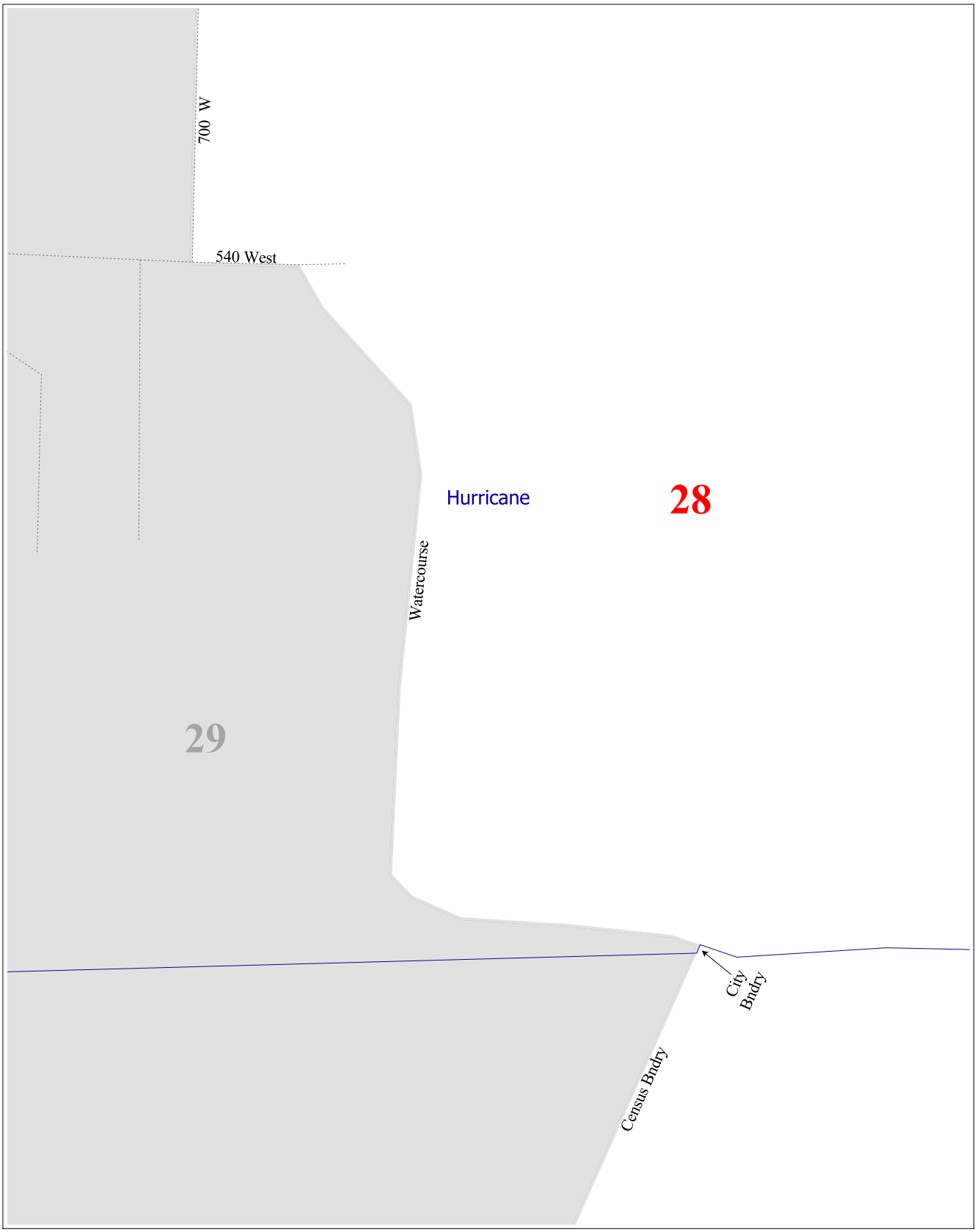

Inset Location

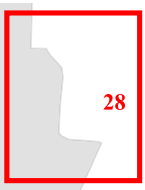

28 District
State Bndry
Counties
Cities
Other Districts
Major Roads
Local Streets
Railroads

District 28
Inset A.1.3
Utah State Senate

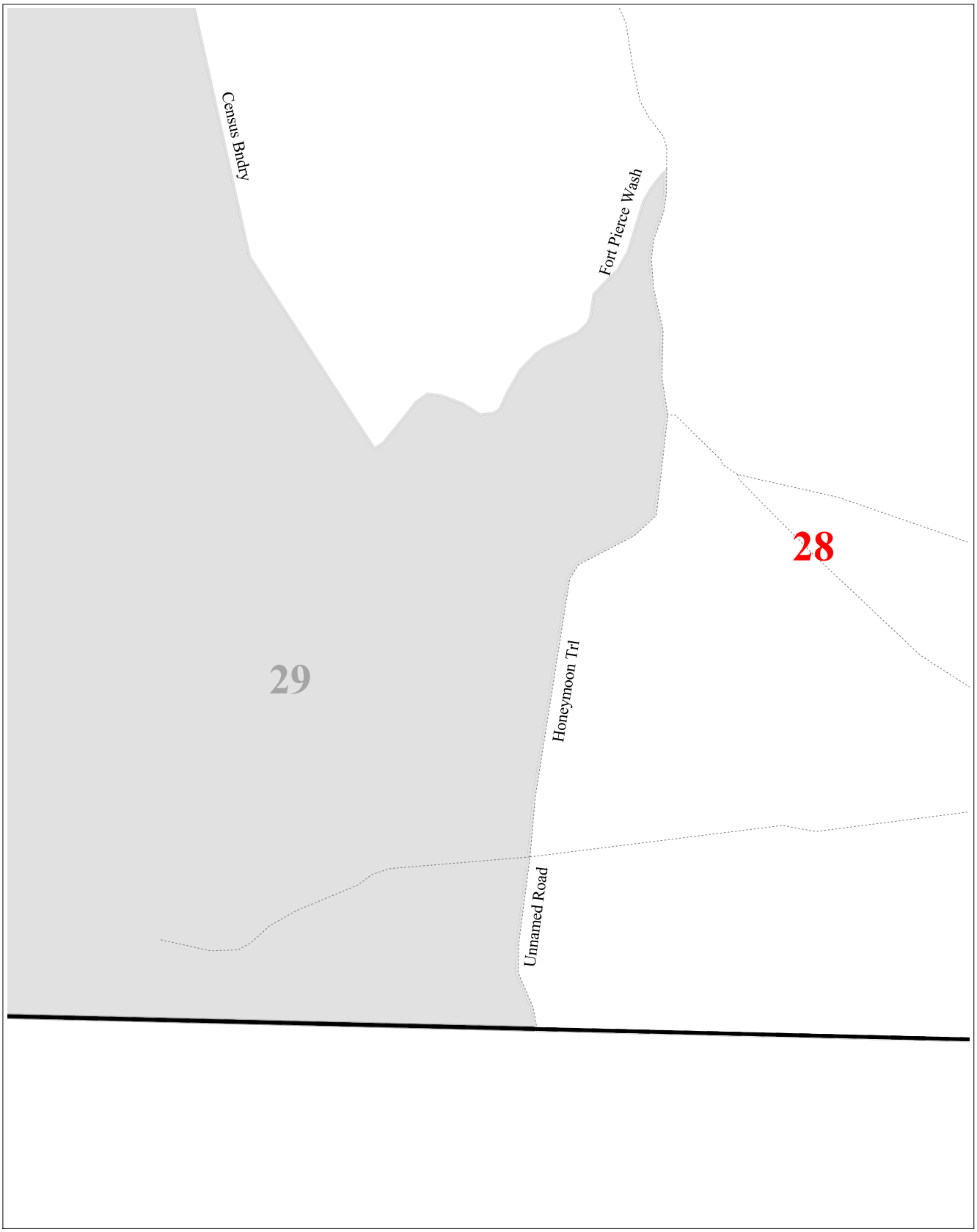

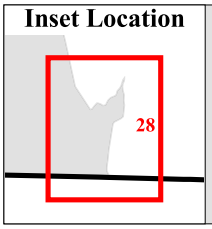

28 District
State Bndry
Counties
Cities
Other Districts
Major Roads
Local Streets
Railroads

District 28
Inset A.2
Utah State Senate

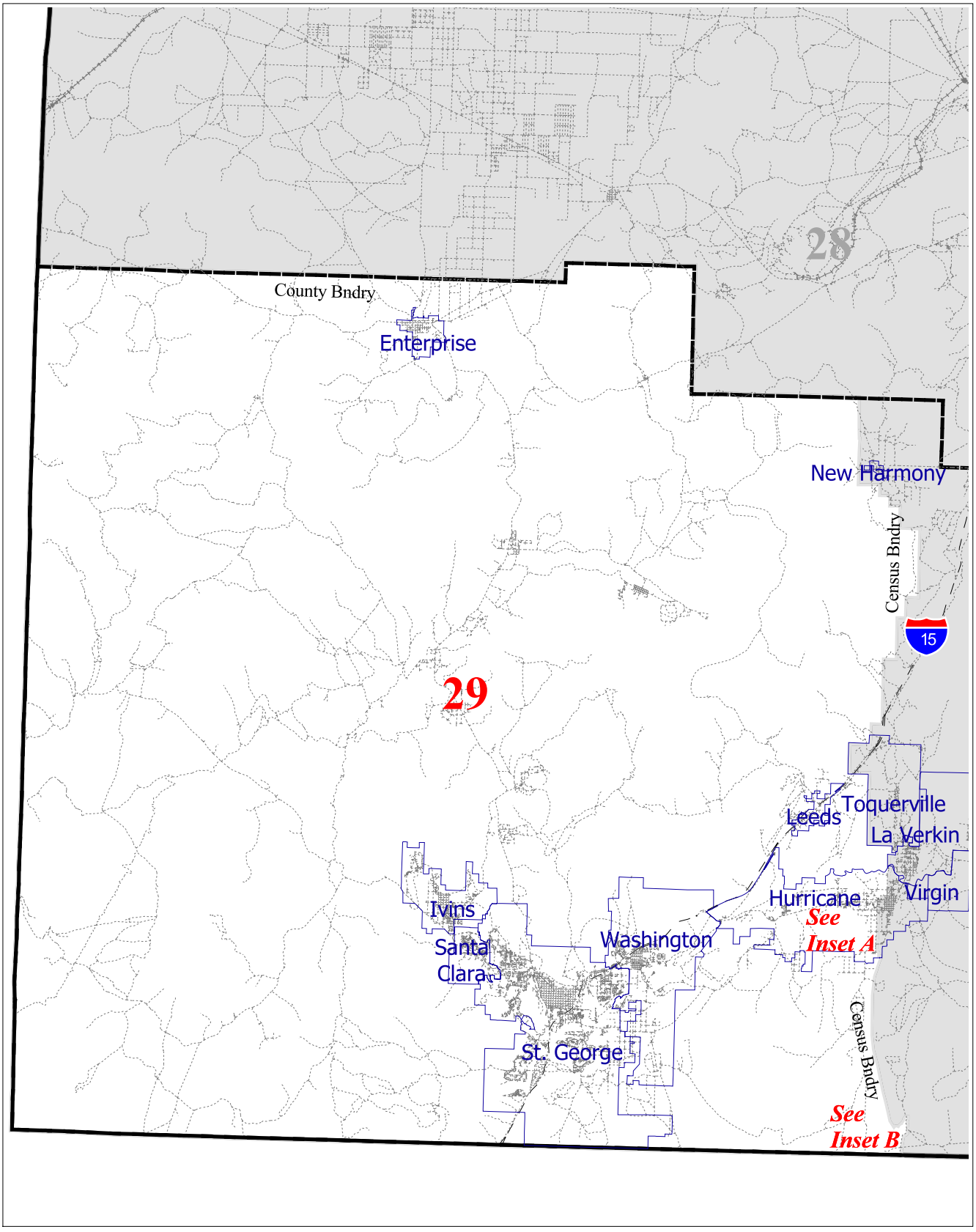

District Location

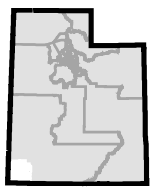

29 District
State Bndry
Counties
Cities
Other Districts
Major Roads
Local Streets
Railroads

District 29
Utah State Senate

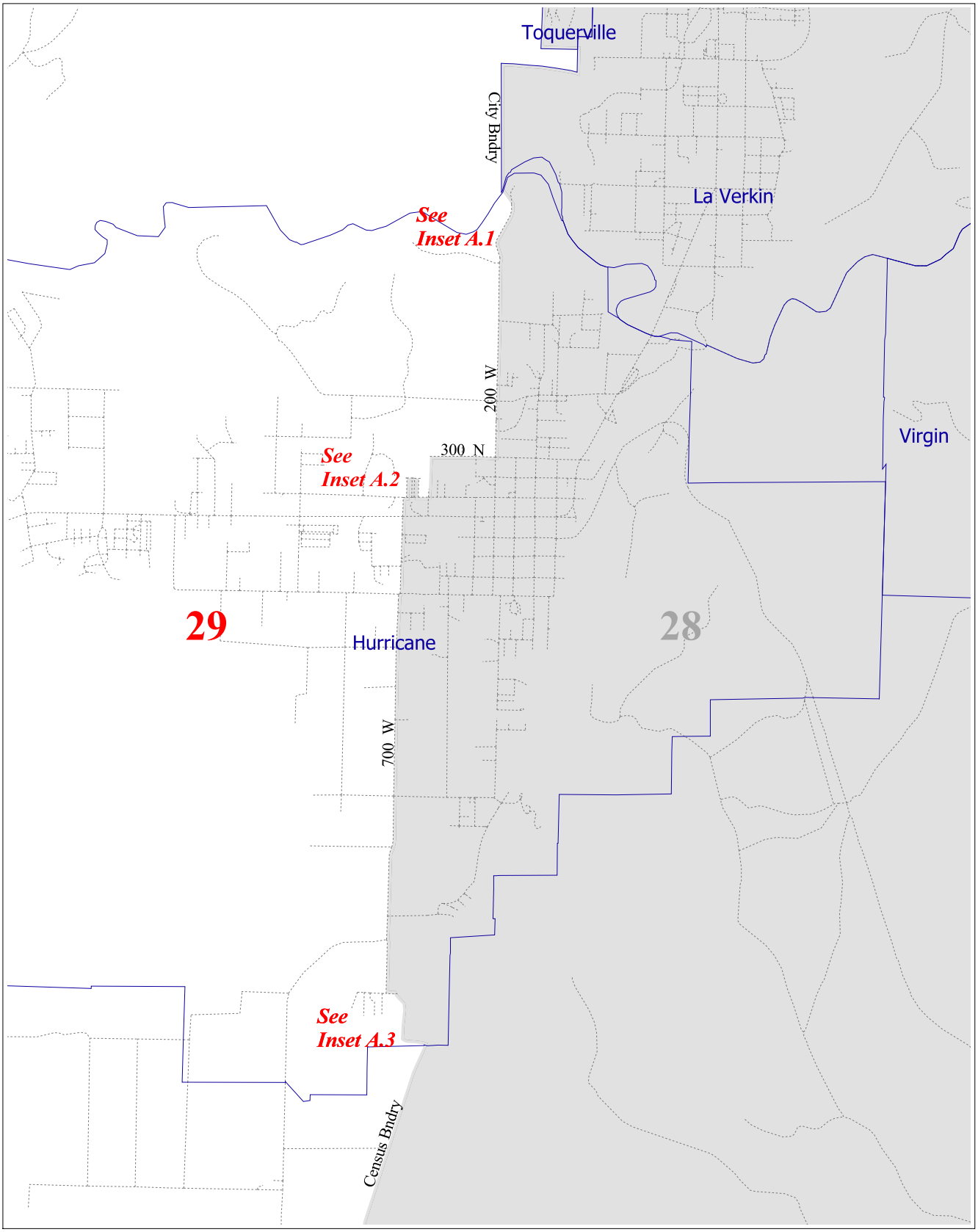

Inset Location

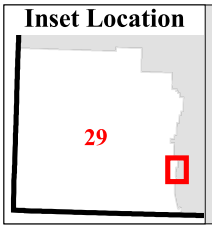

29 District
State Bndry
Counties
Cities
Other Districts
Major Roads
Local Streets
Railroads

District 29
Inset A
Utah State Senate

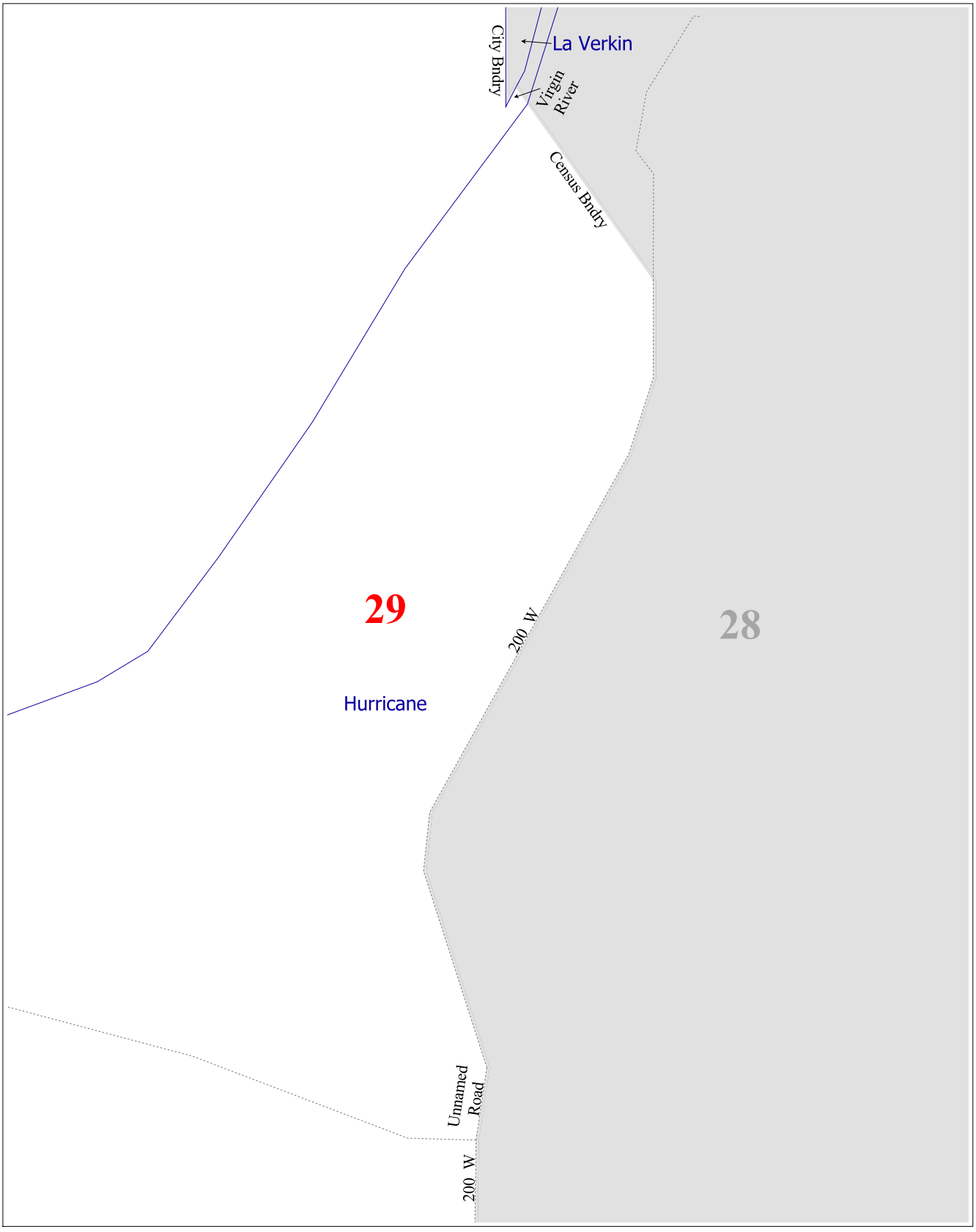

Inset Location

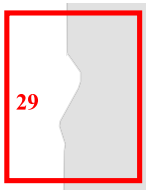

29 District
State Bndry
Counties
Cities
Other Districts
Major Roads
Local Streets
Railroads

District 29
Inset A.1
Utah State Senate

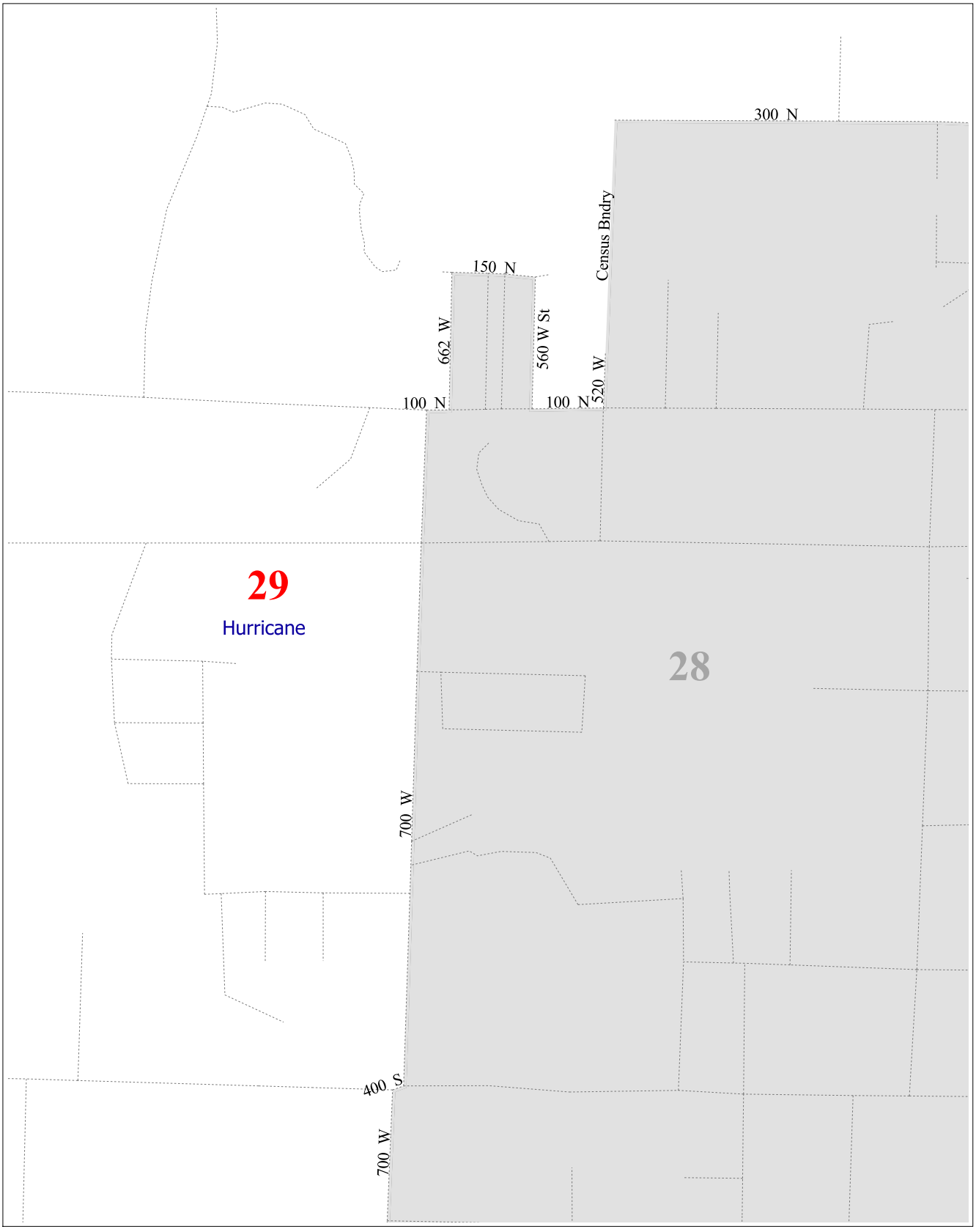

Inset Location

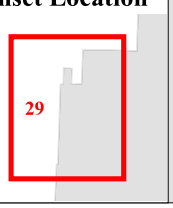

29 District
State Bndry
Counties
Cities
Other Districts
Major Roads
Local Streets
Railroads

District 29
Inset A.2
Utah State Senate

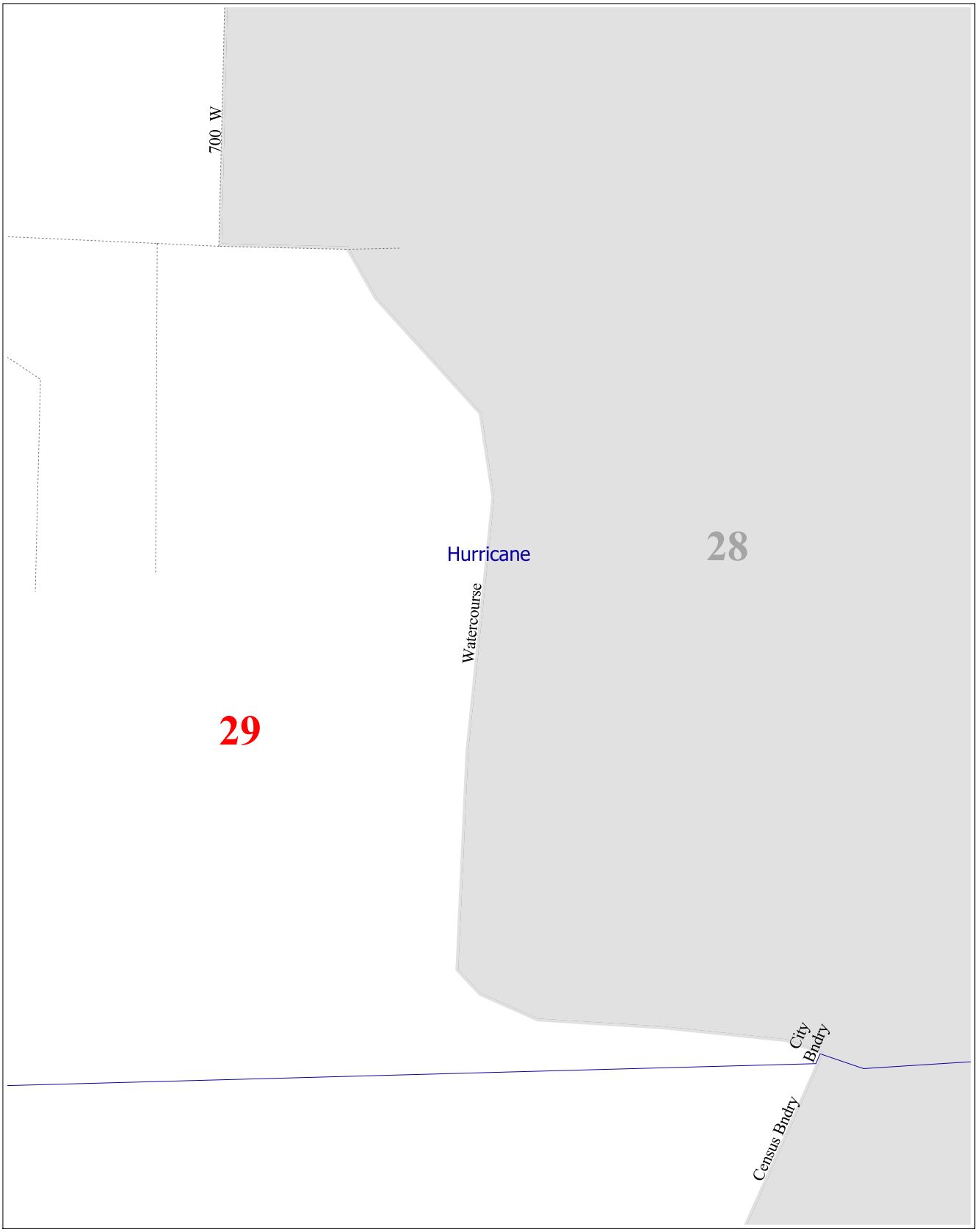

Inset Location

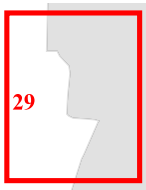

29 District
State Bndry
Counties
Cities
Other Districts
Major Roads
Local Streets
Railroads

District 29
Inset A.3
Utah State Senate

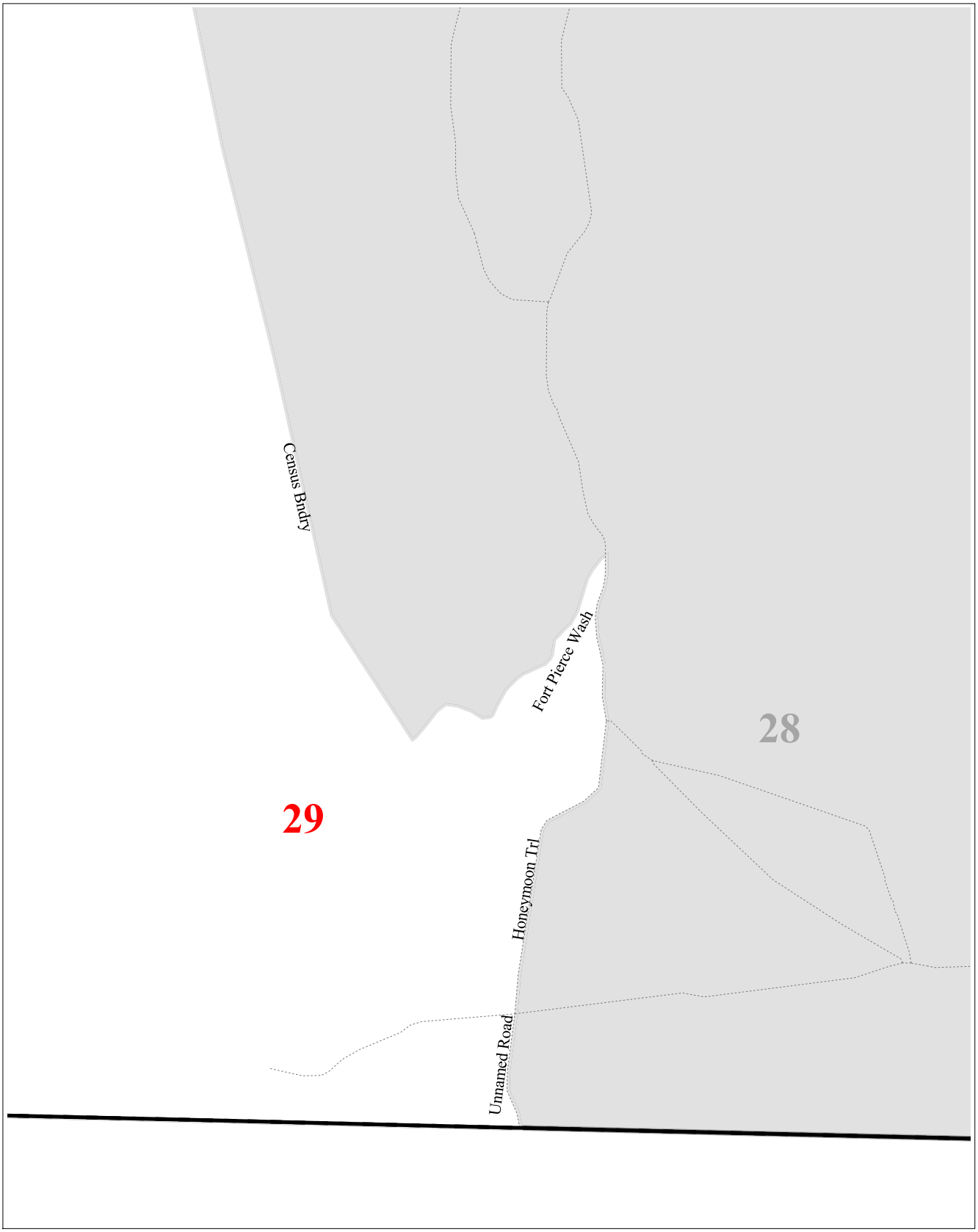

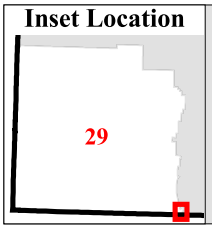

29 District
State Bndry
Counties
Cities
Other Districts
Major Roads
Local Streets
Railroads

District 29
Inset B
Utah State Senate

HOUSE OF REPRESENTATIVES REDISTRICTING

TABLE OF CONTENTS

Page

House of Representatives Redistricting 351
House of Representatives Incumbents 351
House of Representatives Districts Population Summary 354
Map Index 358
Maps 360

HOUSE OF REPRESENTATIVES INCUMBENTS

NEW DISTRICTS

House District	Party	Incumbent
30	(D)	Biskupski, Jackie
31	(D)	McCartney, Ty
32	(R)	Bigelow, Ron
33	(D)	Hendrickson, Neal B.
34	(R)	Holdaway, Kory M.
35	(D)	Buffmire, Judy Ann
36	(R)	Tyler, A. Lamont
37	(D)	Moss, Carol Spackman
38	(D)	Hutchings, Eric
39	(D)	Beshear, Cindy
40	(D)	Jones, Patricia W.
41	--	No Incumbent
42	(R)	Wallace, Peggy
43	(R)	Harper, Wayne A.
44	(R)	Bennion, Chad E.
45	(R)	Philpot, J. Morgan
46	(D)	Arent, Patrice M.
	(D)	Morgan, Karen W.
47	(R)	Holladay, Bryan D.
48	(D)	Beck, Trisha S.
49	(R)	Curtis, Greg J.
50	(R)	Newbold, Merlynn T.
51	(R)	Swallow, John E.
52	(R)	Hogue, David L.
53	(R)	Ure, David
54	(R)	Snow, Gordon E.
55	(R)	Seitz, Jack A.
56	(R)	Cox, David N.
57	(R)	Winn, Bradley A.
58	(R)	Ferrin, James A.
59	(R)	Thompson, Mike
60	(R)	Bryson, Katherine M.
61	(R)	Dayton, Margaret
62	(R)	Alexander, Jeff
63	(R)	Clark, Stephen D.
64	(R)	Lockhart, Rebecca "Becky"
65	(R)	Throckmorton, Matt
	(R)	Way, Glenn L.
66	--	No Incumbent
67	(R)	Peterson, Darin G.
68	(R)	Styler, Michael R.
69	(D)	King, Brad
	(D)	Young, Max W.
70	(R)	Johnson, Bradley T.

HOUSE OF REPRESENTATIVES REDISTRICTING

The Utah Legislature adopted a plan that continues to have 75 house districts. However, the Utah Constitution permits the number of members in the House of Representatives to range from 58 to 87. The ideal population for each of the 75 house districts is 29,776. The Legislature adopted an allowable deviation standard of ± 4.0 percent from the ideal house district population. In the new plan adopted by the Legislature, the district populations range from 28,587 in District 20 to 30,967 in District 70. The range of deviation is -4.0 percent to 4.0 percent, which is within the ± 4.0 percent guideline.

The following is a current incumbent list. The population summary and detailed maps on subsequent pages show the house redistricting plan adopted by the Utah Legislature.

HOUSE OF REPRESENTATIVES INCUMBENTS

NEW DISTRICTS

House District	Party	Incumbent
1	(D)	Anderson, Eli H.
2	(R)	Ferry, Ben C.
3	(R)	Buttars, Craig W.
4	(R)	Pace, Loraine T.
5	(R)	Parker, Brent D.
6	(R)	Stephens, Martin R.
7	(R)	Donnelson, Glenn A.
8	(R)	Murray, Joseph G.
9	(D)	Hansen, Neil A.
10	(D)	Shurtliff, LaWanna "Lou"
11	(R)	Saunders, Carl R.
12	(R)	Adair, Gerry A.
13	(R)	Ray, Paul
14	(R)	Bush, Don E.
15	(R)	Aagard, Douglas C.
16	(R)	Garn, Kevin S.
17	(R)	Dillree, Marda
18	(R)	Barrus, Roger Edward
19	(R)	Allen, Sheryl L.
20	(R)	Siddoway, Richard M.
21	(D)	Gowans, James R.
22	(D)	Duckworth, Carl W.
23	(D)	Bourdeaux, Duane
24	(D)	Becker, Ralph
25	(D)	Daniels, Scott
26	(D)	Fife, Fred J. III
	(D)	Litvack, David
27	--	No Incumbent
28	(R)	Bradshaw, Afton B.
29	(D)	Goodfellow, Brent H.

HOUSE OF REPRESENTATIVES INCUMBENTS

NEW DISTRICTS

House District	Party	Incumbent
71	--	No Incumbent
72	(R)	Bowman, DeMar "Bud"
73	(R)	Hatch, Thomas
74	(R)	Clark, David
75	(R)	Urquhart, Stephen H.

HOUSE OF REPRESENTATIVES DISTRICTS

Population Summary

29,776 = Ideal District Size

District	District Population	District Population by County		Deviation	Percent Deviation
1	28,847	Box Elder Tooele	16,876 11,971	-929	-3.1%
2	29,519	Box Elder Cache	25,869 3,650	-257	-0.9%
3	29,376	Cache	29,376	-400	-1.3%
4	29,343	Cache Rich	28,164 1,179	-433	-1.5%
5	30,201	Cache	30,201	425	1.4%
6	29,142	Weber	29,142	-634	-2.1%
7	29,057	Weber	29,057	-719	-2.4%
8	28,610	Weber	28,610	-1,166	-3.9%
9	30,334	Weber	30,334	558	1.9%
10	30,018	Weber	30,018	242	0.8%
11	28,836	Davis Weber	9,391 19,445	-940	-3.2%
12	29,927	Weber	29,927	151	0.5%
13	29,830	Davis	29,830	54	0.2%
14	29,701	Davis	29,701	-75	-0.3%
15	29,447	Davis	29,447	-329	-1.1%
16	29,345	Davis	29,345	-431	-1.4%
17	28,838	Davis	28,838	-938	-3.1%
18	29,909	Davis	29,909	133	0.4%
19	29,541	Davis	29,541	-235	-0.8%
20	28,587	Davis Salt Lake	22,992 5,595	-1,189	-4.0%
21	28,764	Tooele	28,764	-1,012	-3.4%
22	30,239	Salt Lake	30,239	463	1.6%
23	30,882	Salt Lake	30,882	1,106	3.7%
24	30,908	Salt Lake	30,908	1,132	3.8%
25	30,851	Salt Lake Summit	21,908 8,943	1,075	3.6%

HOUSE OF REPRESENTATIVES DISTRICTS

Population Summary

29,776 = Ideal District Size

District	District Population	District Population by County		Deviation	Percent Deviation
26	30,212	Salt Lake	30,212	436	1.5%
27	29,652	Utah	29,652	-124	-0.4%
28	29,290	Salt Lake	29,290	-486	-1.6%
29	30,561	Salt Lake	30,561	785	2.6%
30	30,430	Salt Lake	30,430	654	2.2%
31	30,199	Salt Lake	30,199	423	1.4%
32	29,136	Salt Lake	29,136	-640	-2.1%
33	30,704	Salt Lake	30,704	928	3.1%
34	30,630	Salt Lake	30,630	854	2.9%
35	30,138	Salt Lake	30,138	362	1.2%
36	29,659	Salt Lake	29,659	-117	-0.4%
37	30,345	Salt Lake	30,345	569	1.9%
38	30,685	Salt Lake	30,685	909	3.1%
39	30,769	Salt Lake	30,769	993	3.3%
40	29,557	Salt Lake	29,557	-219	-0.7%
41	29,992	Salt Lake	29,992	216	0.7%
42	30,593	Salt Lake	30,593	817	2.7%
43	29,067	Salt Lake	29,067	-709	-2.4%
44	30,268	Salt Lake	30,268	492	1.7%
45	29,638	Salt Lake	29,638	-138	-0.5%
46	30,012	Salt Lake	30,012	236	0.8%
47	30,771	Salt Lake	30,771	995	3.3%
48	28,628	Salt Lake	28,628	-1,148	-3.9%
49	28,605	Salt Lake	28,605	-1,171	-3.9%
50	29,256	Salt Lake	29,256	-520	-1.7%
51	30,858	Salt Lake	30,858	1,082	3.6%
52	28,852	Salt Lake	28,852	-924	-3.1%

HOUSE OF REPRESENTATIVES DISTRICTS

Population Summary

29,776 = Ideal District Size

District	District Population	District Population by County		Deviation	Percent Deviation
53	30,117	Daggett	921	341	1.1%
		Morgan	7,129		
		Rich	782		
		Summit	20,793		
		Wasatch	492		
54	30,955	Duchesne	14,371	1,179	4.0%
		Uintah	1,861		
		Wasatch	14,723		
55	30,757	Grand	7,394	981	3.3%
		Uintah	23,363		
56	28,787	Utah	28,787	-989	-3.3%
57	29,182	Utah	29,182	-594	-2.0%
58	28,810	Utah	28,810	-966	-3.2%
59	29,241	Utah	29,241	-535	-1.8%
60	28,867	Utah	28,867	-909	-3.1%
61	30,618	Utah	30,618	842	2.8%
62	28,908	Utah	28,908	-868	-2.9%
63	30,444	Utah	30,444	668	2.2%
64	29,898	Utah	29,898	122	0.4%
65	30,807	Utah	30,807	1,031	3.5%
66	29,028	Utah	29,028	-748	-2.5%
67	30,710	Carbon	6,141	934	3.1%
		Juab	7,176		
		Sanpete	3,099		
		Utah	14,294		
68	28,713	Juab	1,062	-1,063	-3.6%
		Millard	12,405		
		Sanpete	15,246		
69	30,809	Carbon	14,281	1,033	3.5%
		Emery	988		
		Garfield	0		
		Grand	1,091		
		San Juan	14,413		
		Wayne	36		

HOUSE OF REPRESENTATIVES DISTRICTS

Population Summary

29,776 = Ideal District Size

District	District Population	District Population by County		Deviation	Percent Deviation
70	30,967	Emery	9,872	1,191	4.0%
		Sanpete	4,418		
		Sevier	16,677		
71	29,652	Washington	29,652	-124	-0.4%
72	29,228	Iron	29,228	-548	-1.8%
73	29,348	Beaver	6,005	-428	-1.4%
		Garfield	4,735		
		Iron	4,551		
		Kane	6,046		
		Piute	1,435		
		Sevier	2,165		
		Washington	1,938		
		Wayne	2,473		
74	29,219	Washington	29,219	-557	-1.9%
75	29,545	Washington	29,545	-231	-0.8%

MAP INDEX

Utah House of Representatives

Map	Page
State Overview	360
Box Elder and Cache Counties Overview	361
Weber and Davis Counties Overview	362
Salt Lake County Overview	363
Utah County Overview	364
District 1	365
District 2	379
District 3	388
District 4	391
District 5	398
District 6	404
District 7	410
District 8	415
District 9	421
District 10	426
District 11	431
District 12	440
District 13	443
District 14	446
District 15	449
District 16	452
District 17	457
District 18	461
District 19	467
District 20	471
District 21	478
District 22	484
District 23	487
District 24	491
District 25	494
District 26	502
District 27	507
District 28	513
District 29	517
District 30	521
District 31	525
District 32	532
District 33	536
District 34	539
District 35	543
District 36	548
District 37	552
District 38	560
District 39	561
District 40	566

MAP INDEX

Utah House of Representatives

Map	Page
District 41	569
District 42	573
District 43	582
District 44	583
District 45	585
District 46	588
District 47	593
District 48	598
District 49	603
District 50	608
District 51	614
District 52	616
District 53	618
District 54	625
District 55	634
District 56	647
District 57	651
District 58	655
District 59	659
District 60	660
District 61	663
District 62	667
District 63	672
District 64	674
District 65	680
District 66	685
District 67	690
District 68	714
District 69	724
District 70	744
District 71	759
District 72	763
District 73	766
District 74	778
District 75	786

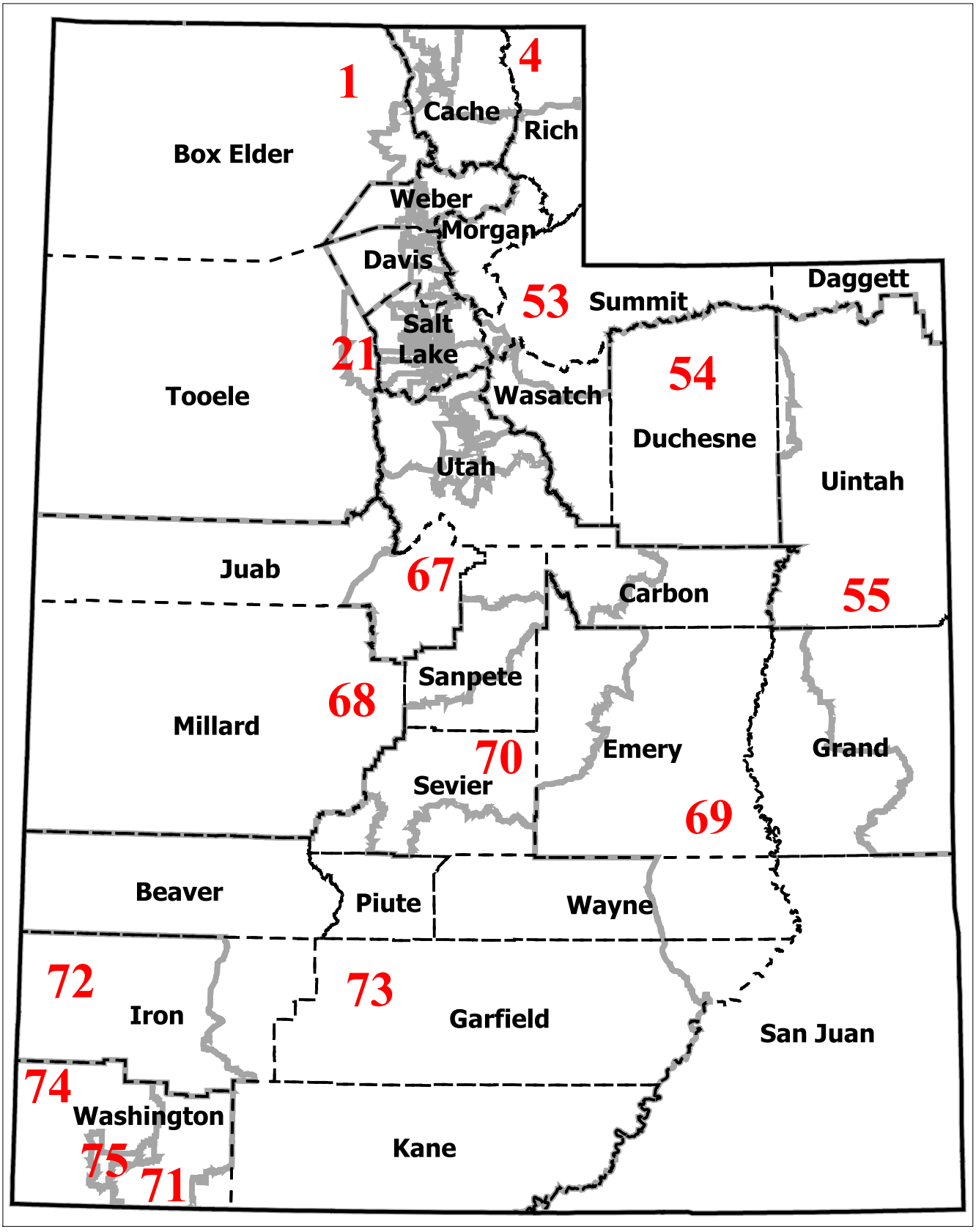
1
4
Cache
Rich
Box Elder
Weber
Morgan
Davis
Daggett
53
Summit
Salt
Lake
21
54
Tooele
Wasatch
Duchesne
Utah
Uintah
Juab
67
Carbon
55
Sanpete
68
Millard
70
Emery
Grand
Sevier
69
Beaver
Piute
Wayne
72
73
Iron
Garfield
San Juan
74
Washington
Kane
75
71
District Location
1 District
State Bndry
Counties
Cities
District Bndry
Major Roads
Local Streets
Railroads
State Overview
Utah House of Representatives

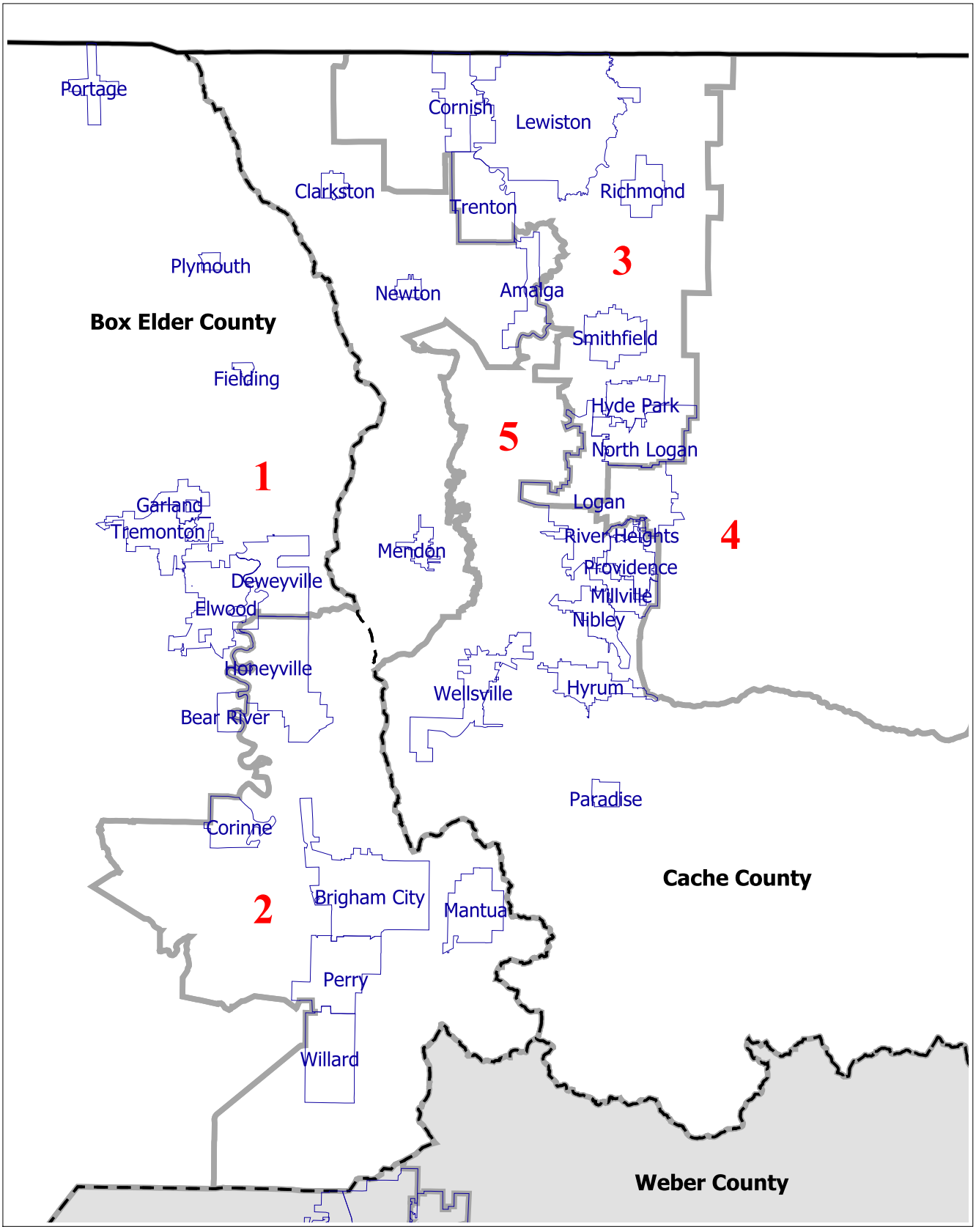

District Location

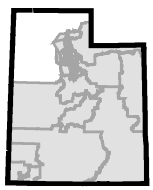

1 District
State Bndry
Counties
Cities
District Bndry
Major Roads
Local Streets
Railroads

Box Elder and Cache Counties
Utah House of Representatives

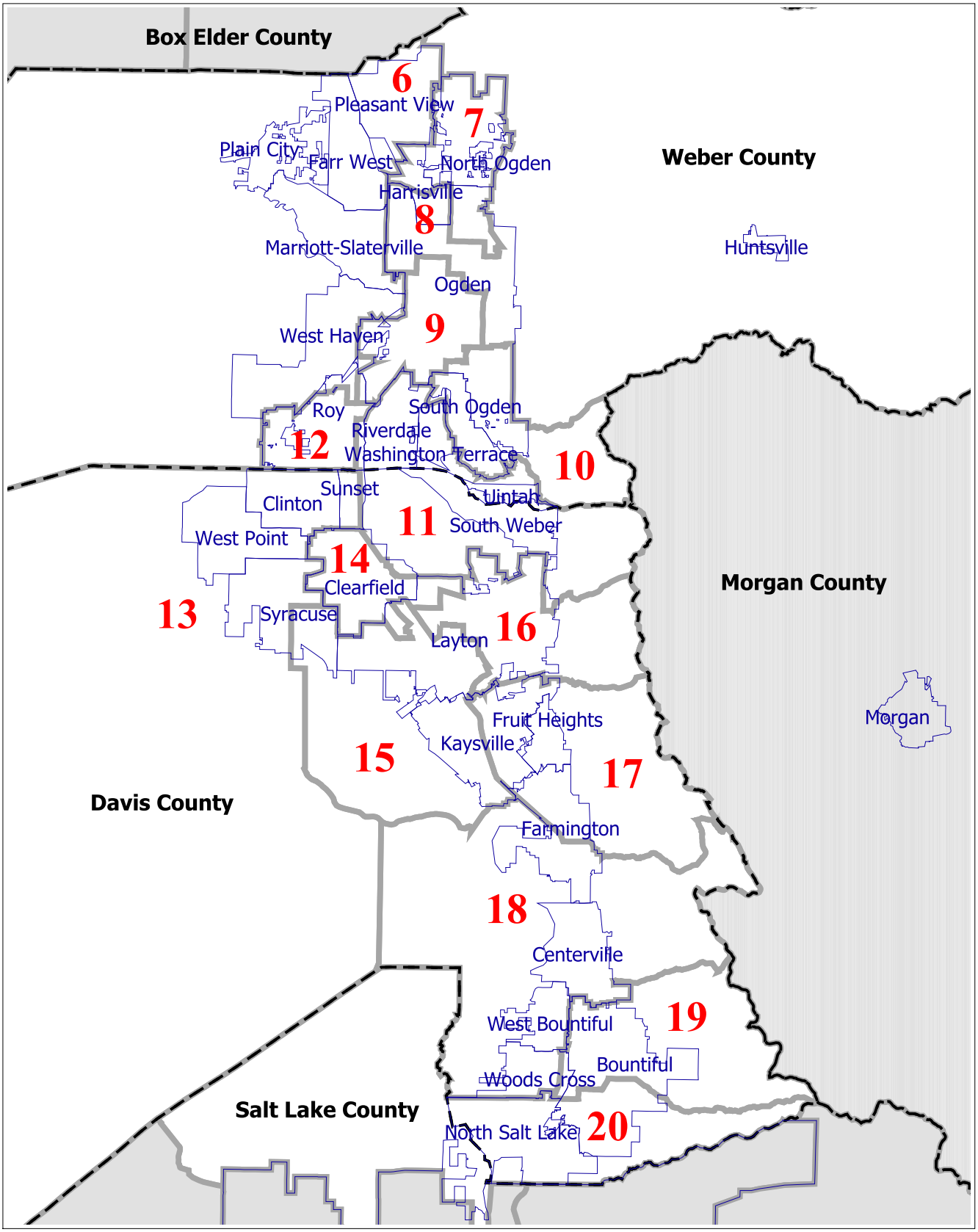

District Location

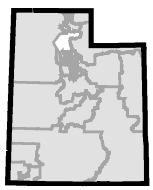

1 District
State Bndry
Counties
Cities
District Bndry
Major Roads
Local Streets
Railroads

Weber and Davis Counties
Utah House of Representatives

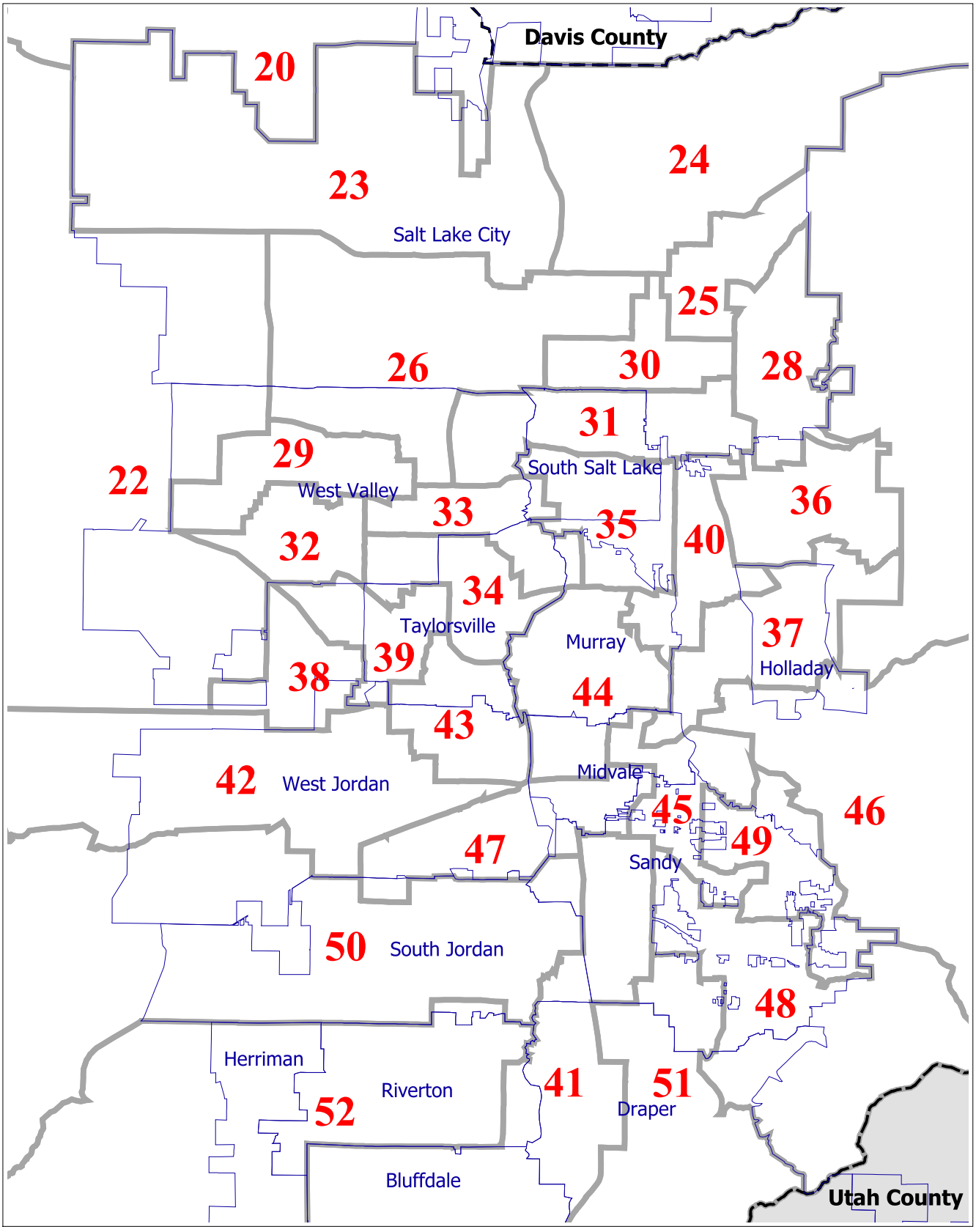

District Location

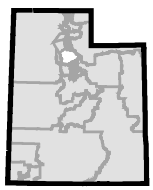

1 District
State Bndry
Counties
Cities
District Bndry
Major Roads
Local Streets
Railroads

Salt Lake County
Utah House of Representatives

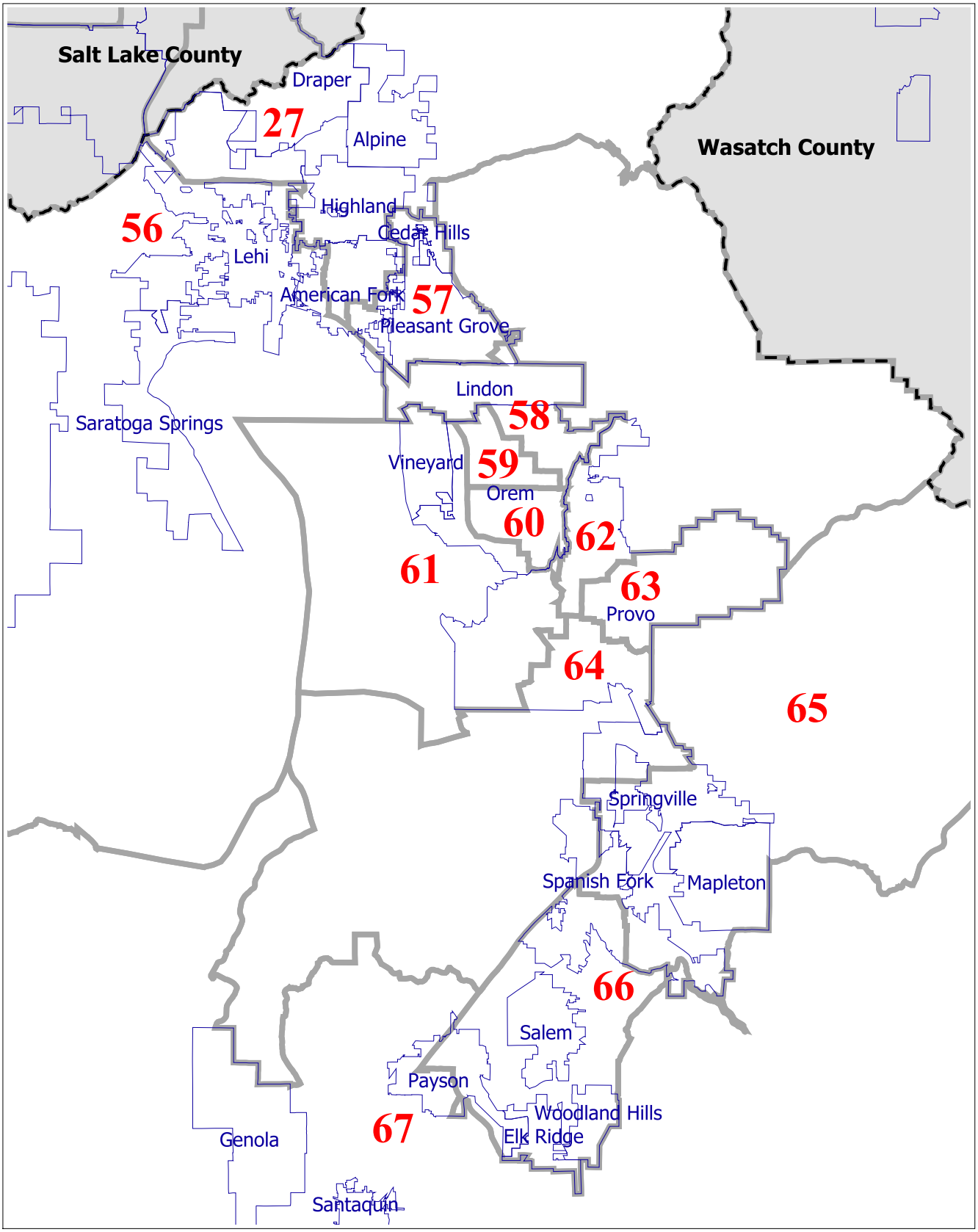
Salt Lake County
Draper
27
Alpine
Wasatch County
Highland
56
Cedar Hills
Lehi
American Fork
57
Pleasant Grove
Lindon
58
Saratoga Springs
Vineyard
59
Orem
60
62
61
63
Provo
64
65
Springville
Spanish Fork
Mapleton
66
Salem
Payson
Woodland Hills
67
Elk Ridge
Genola
Santaquin
District Location
1
District
State Bndry
Counties
Cities
District Bndry
Major Roads
Local Streets
Railroads
Utah County
Utah House of Representatives

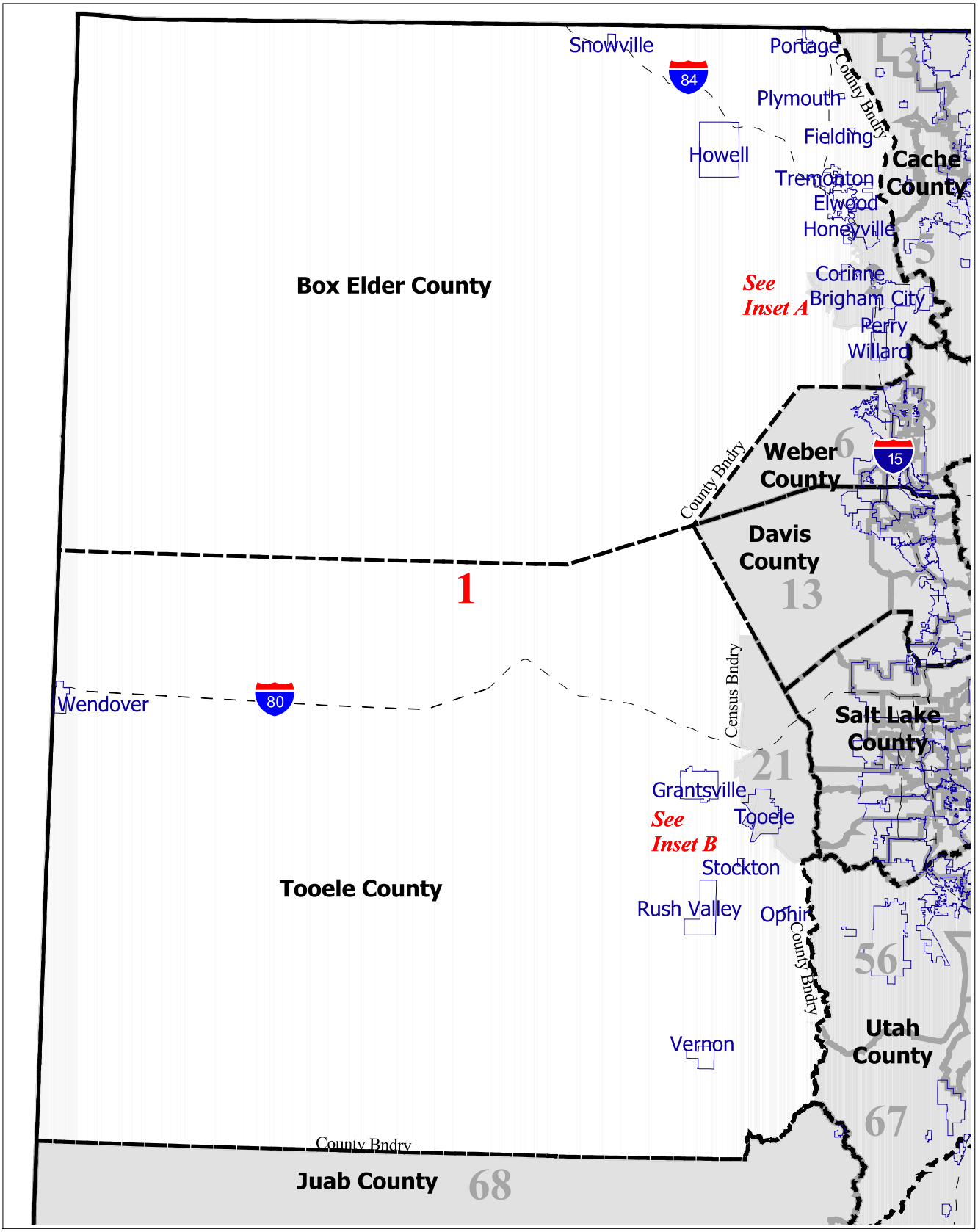

District Location

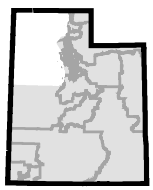

1 District
State Bndry
Counties
Cities
Other Districts
Major Roads
Local Streets
Railroads

District 1
Utah House of Representatives

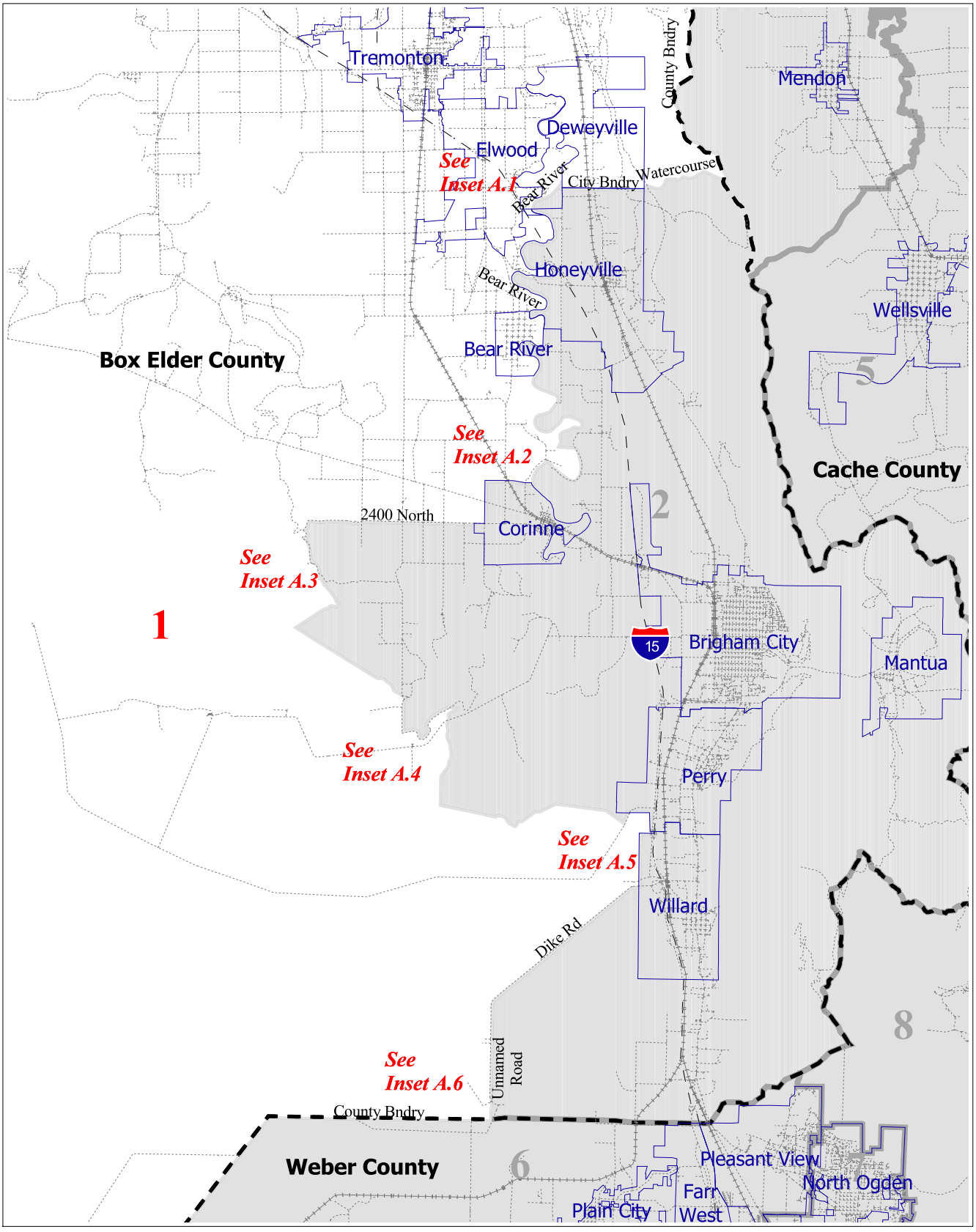
Tremonton
Deweyville
Elwood
See Inset A.1
Bear River
City Bndry
Watercourse
County Bndry
Mendon
Honeyville
Bear River
Bear River
Wellsville
Box Elder County
Cache County
5
See Inset A.2
2
2400 North
Corinne
See Inset A.3
1
15
Brigham City
Mantua
See Inset A.4
Perry
See Inset A.5
Willard
Dike Rd
8
See Inset A.6
Unnamed Road
County Bndry
Weber County
6
Pleasant View
North Ogden
Farr West
Plain City
Inset Location
1
District
State Bndry
Counties
Cities
Other Districts
Major Roads
Local Streets
Railroads
District 1
Inset A
Utah House of Representatives

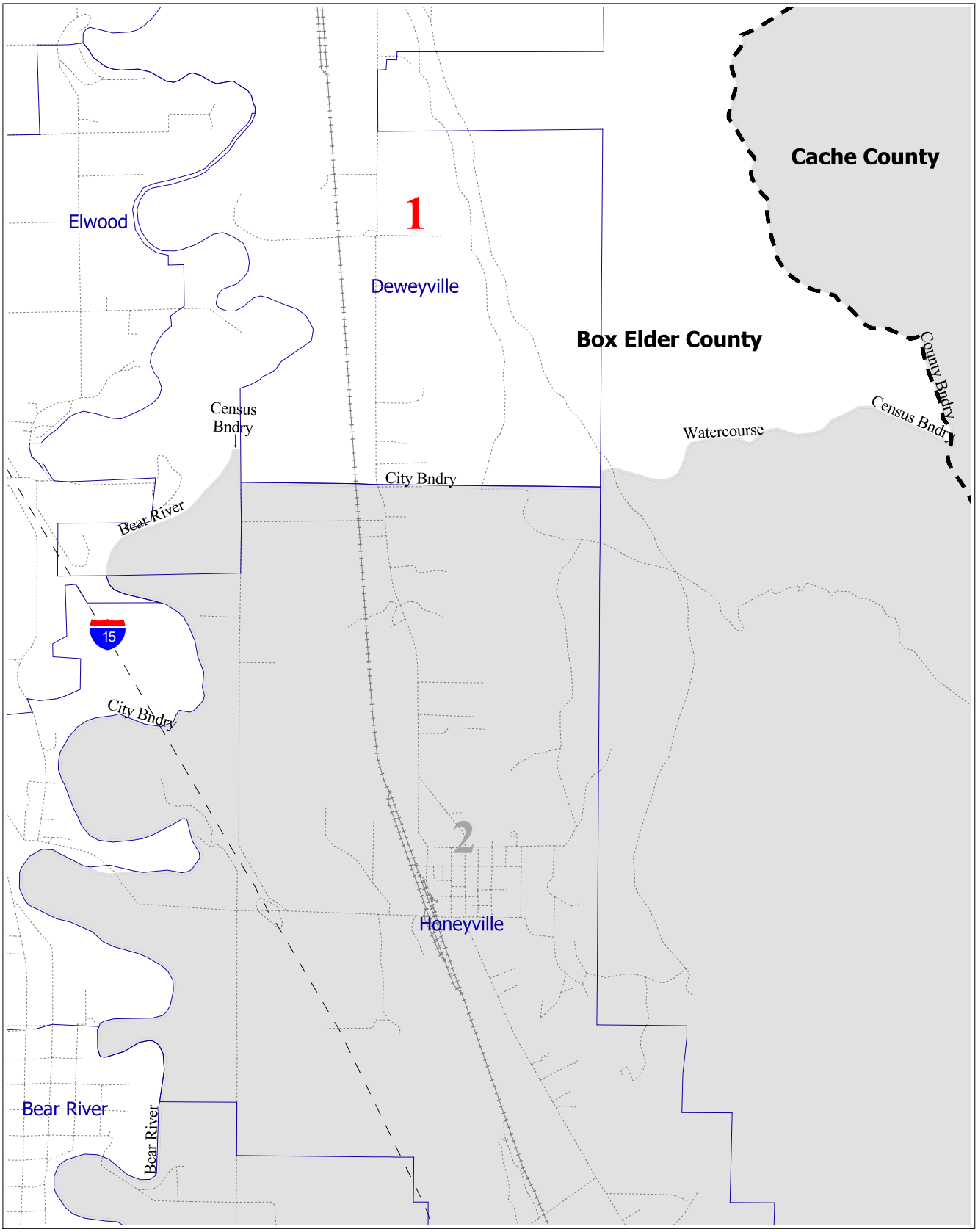

Inset Location

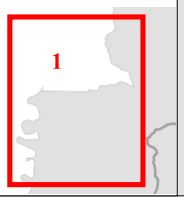

1 District
State Bndry
Counties
Cities
Other Districts
Major Roads
Local Streets
Railroads

District 1
Inset A.1
Utah House of Representatives

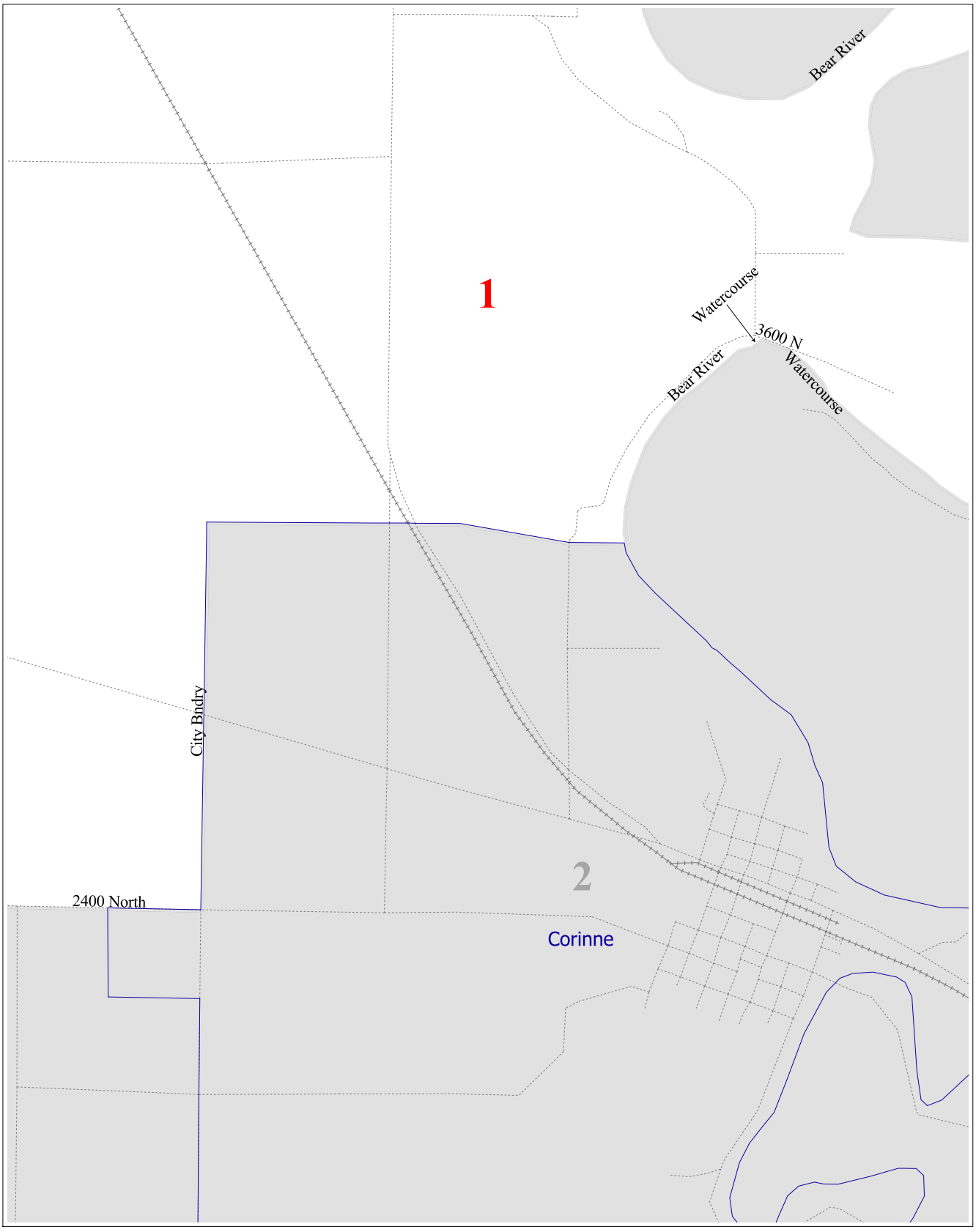

Inset Location

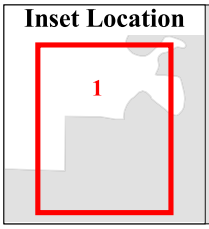

1 District
State Bndry
Counties
Cities
Other Districts
Major Roads
Local Streets
Railroads

District 1
Inset A.2
Utah House of Representatives

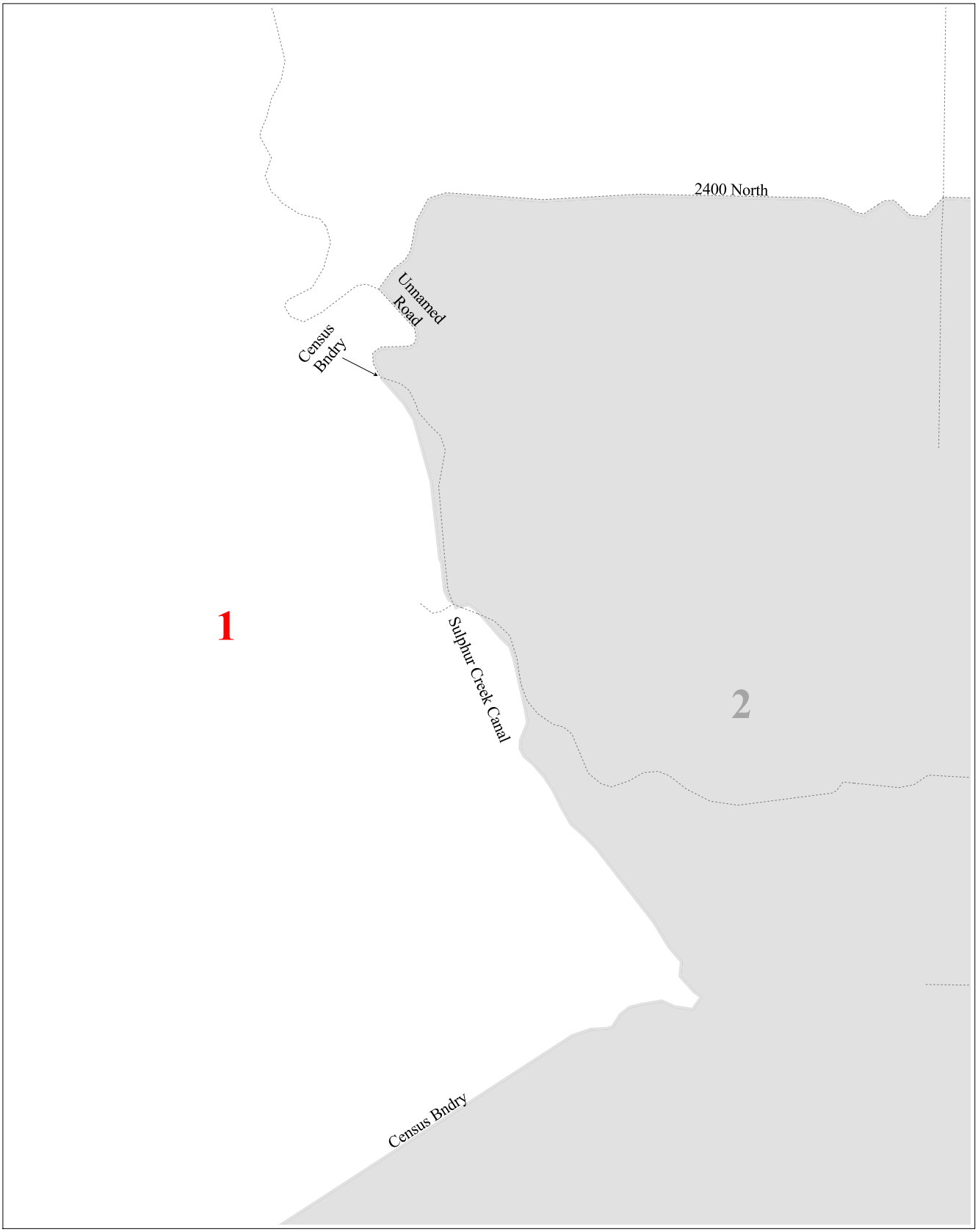

Inset Location

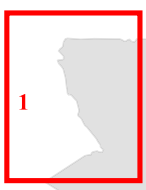

1 District
State Bndry
Counties
Cities
Other Districts
Major Roads
Local Streets
Railroads

District 1
Inset A.3
Utah House of Representatives

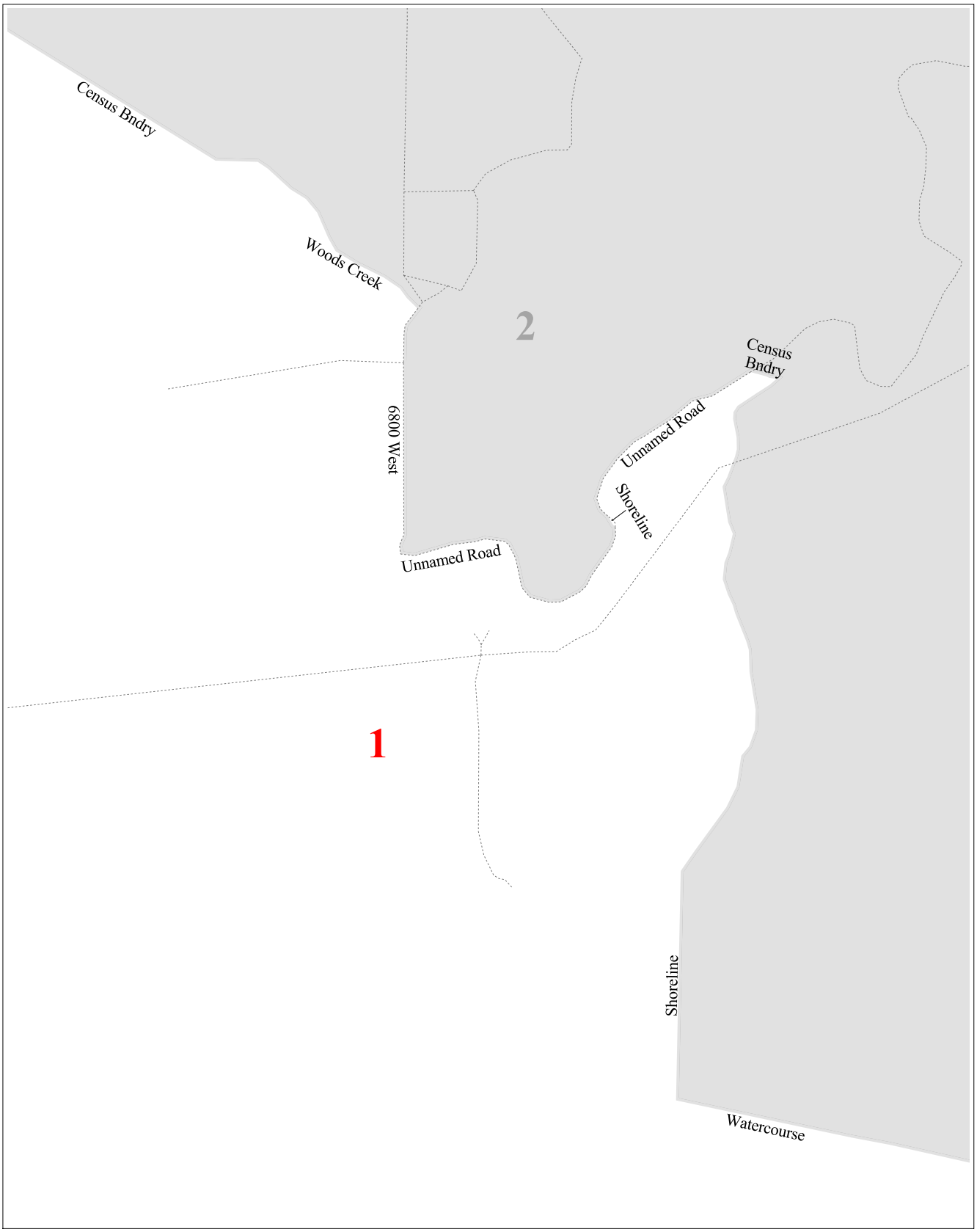

Inset Location

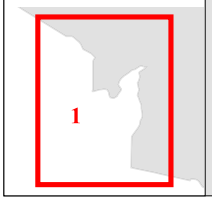

1 District
State Bndry
Counties
Cities
Other Districts
Major Roads
Local Streets
Railroads

District 1
Inset A.4
Utah House of Representatives

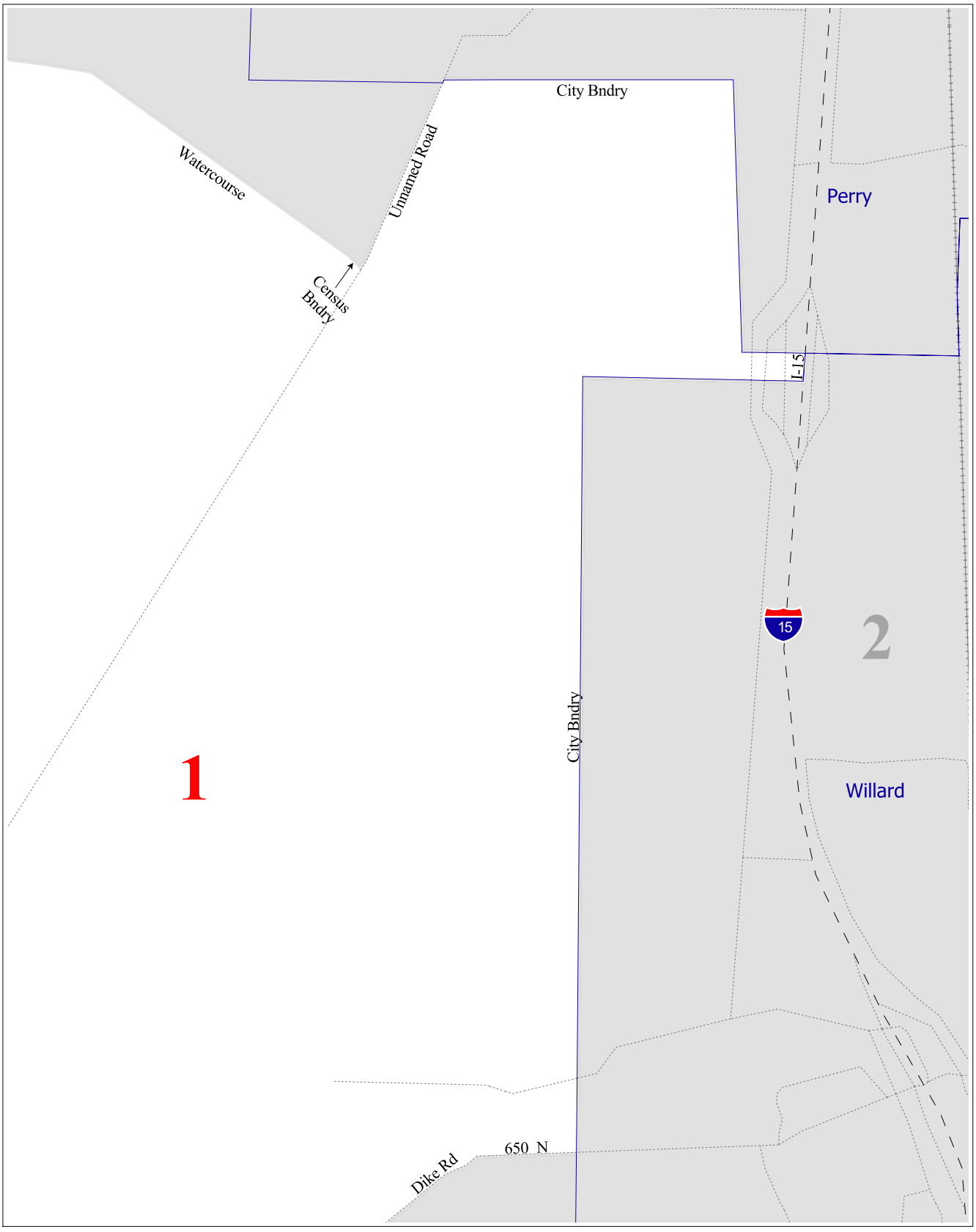

Inset Location



1 District
State Bndry
Counties
Cities
Other Districts
Major Roads
Local Streets
Railroads

District 1
Inset A.5
Utah House of Representatives

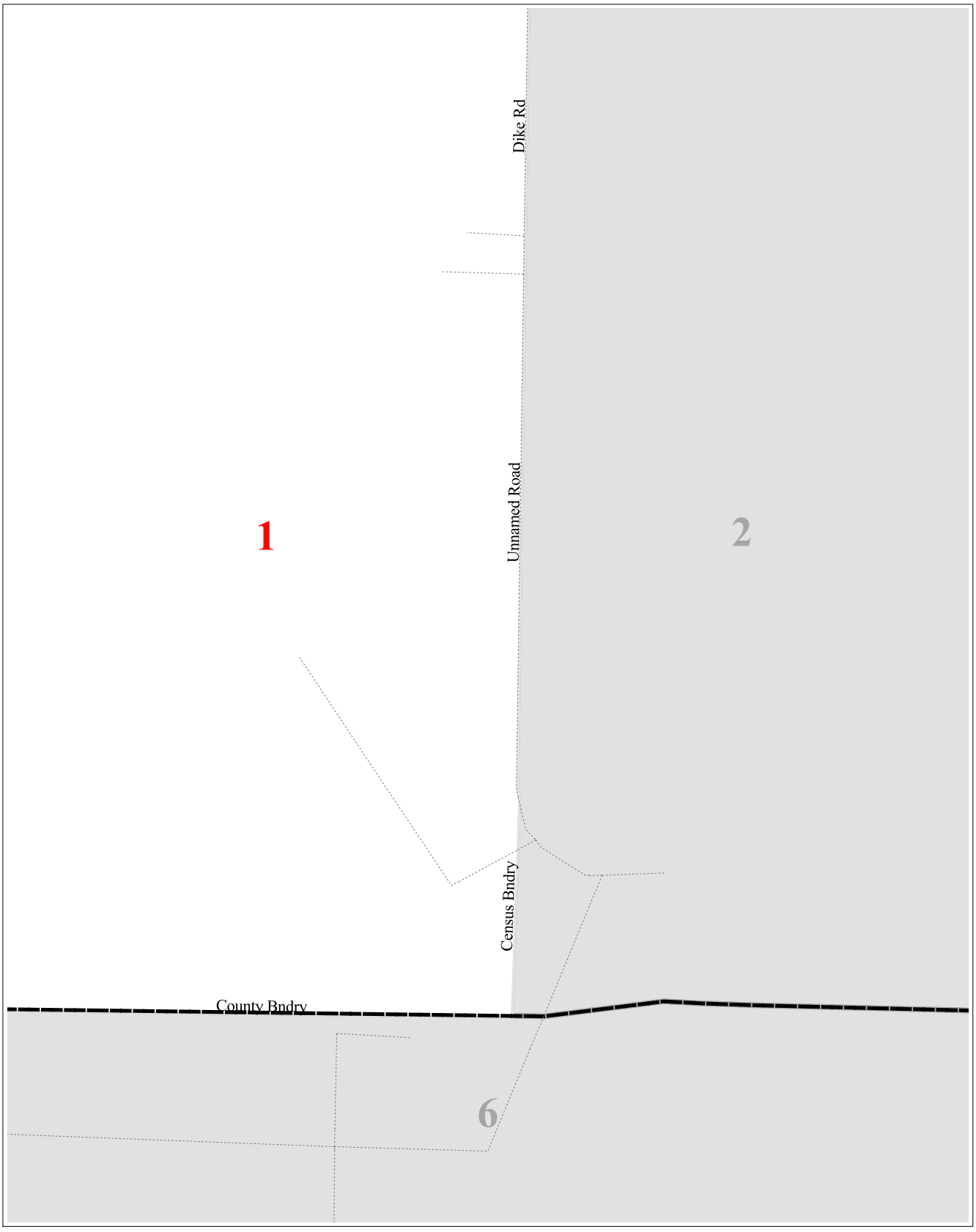

Inset Location

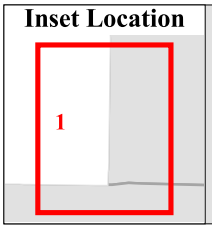

1 District
State Bndry
Counties
Cities
Other Districts
Major Roads
Local Streets
Railroads

District 1
Inset A.6
Utah House of Representatives

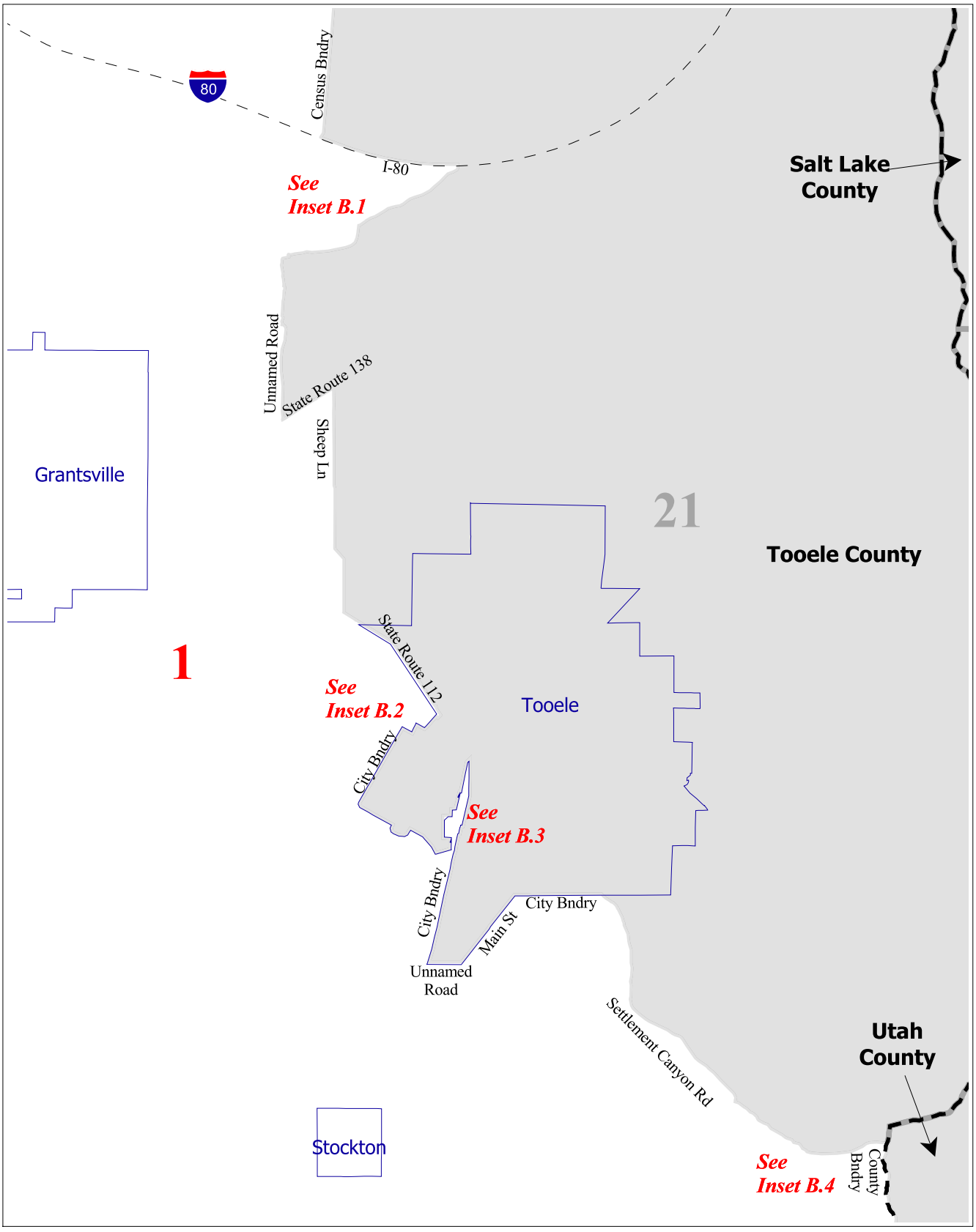

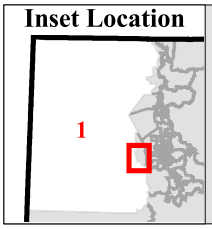

1 District
State Bndry
Counties
Cities
Other Districts
Major Roads
Local Streets
Railroads

District 1
Inset B
Utah House of Representatives

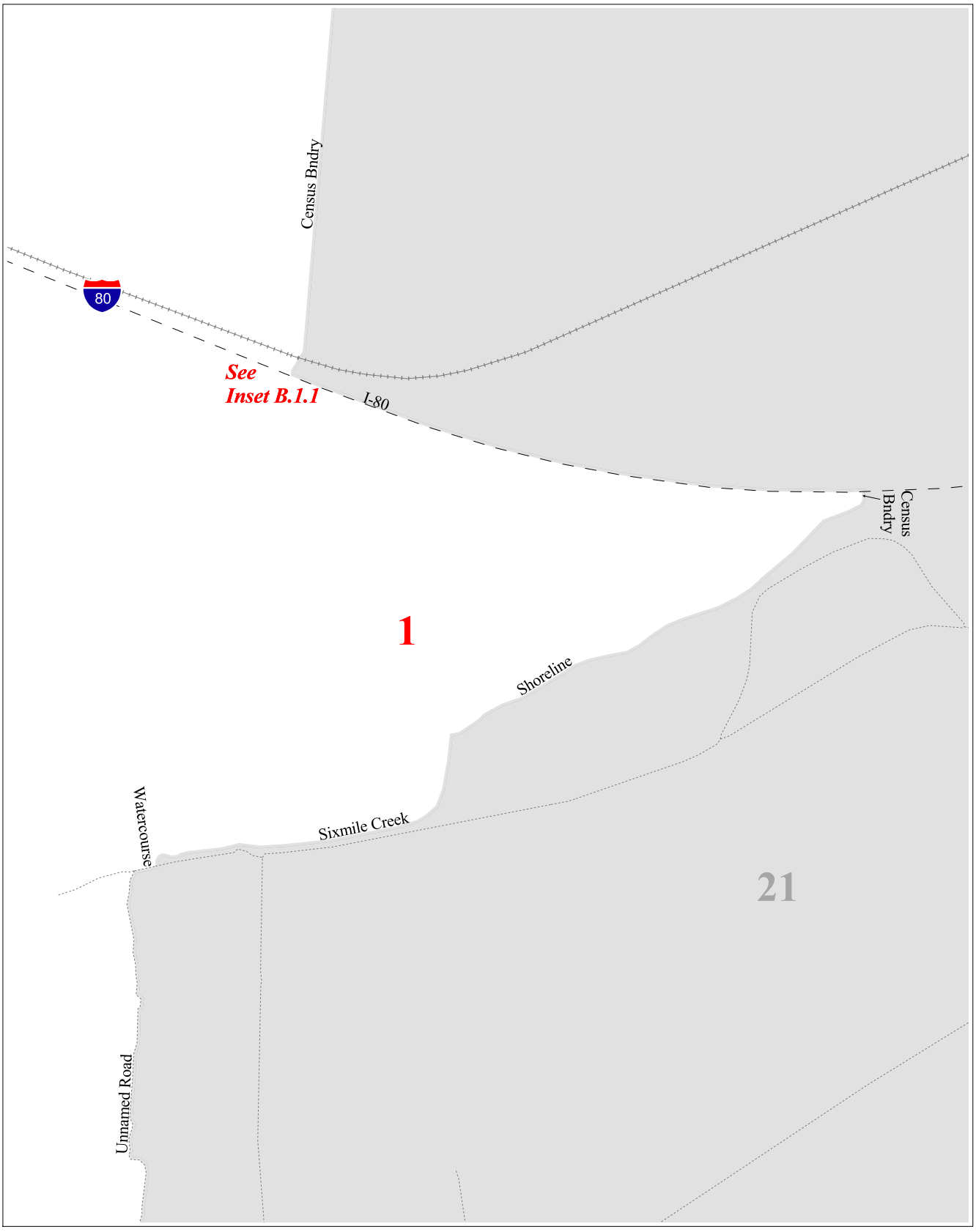

Inset Location

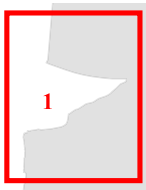

1 District
State Bndry
Counties
Cities
Other Districts
Major Roads
Local Streets
Railroads

District 1
Inset B.1
Utah House of Representatives

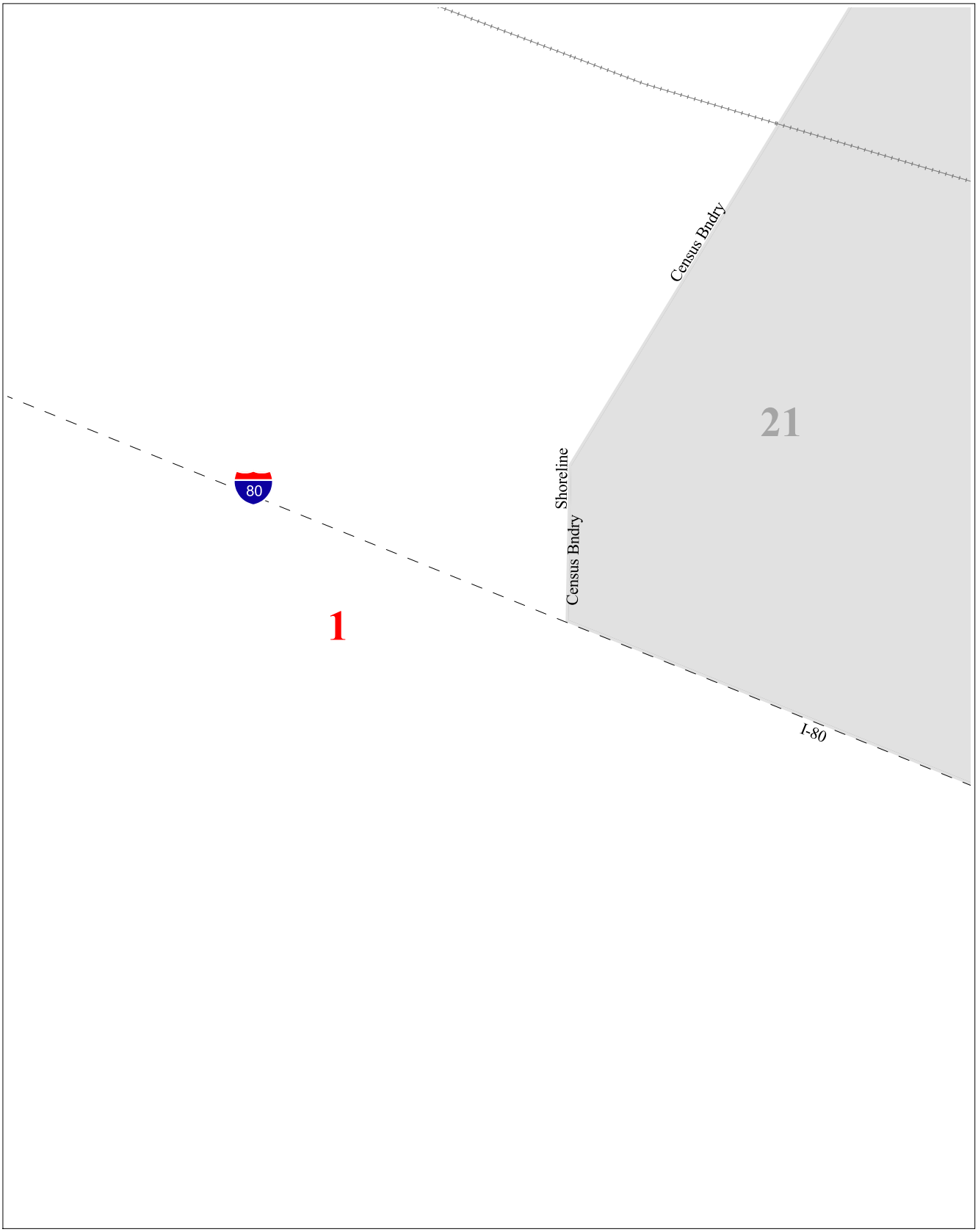

Inset Location



1 District
State Bndry
Counties
Cities
Other Districts
Major Roads
Local Streets
Railroads

District 1
Inset B.1.1
Utah House of Representatives

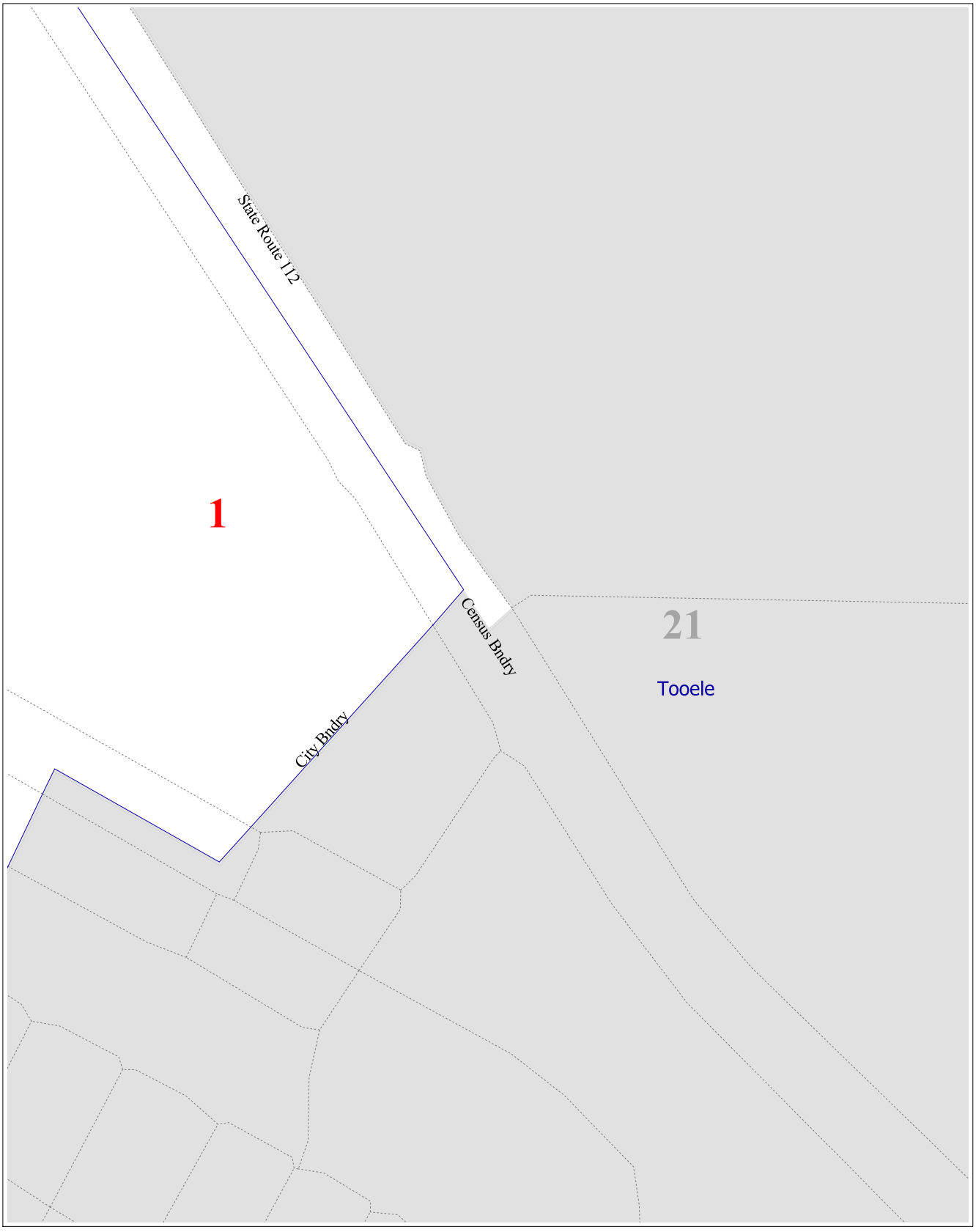

Inset Location

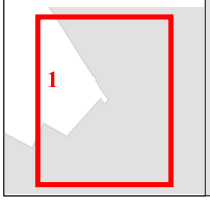

1 District
State Bndry
Counties
Cities
Other Districts
Major Roads
Local Streets
Railroads

District 1
Inset B.2
Utah House of Representatives

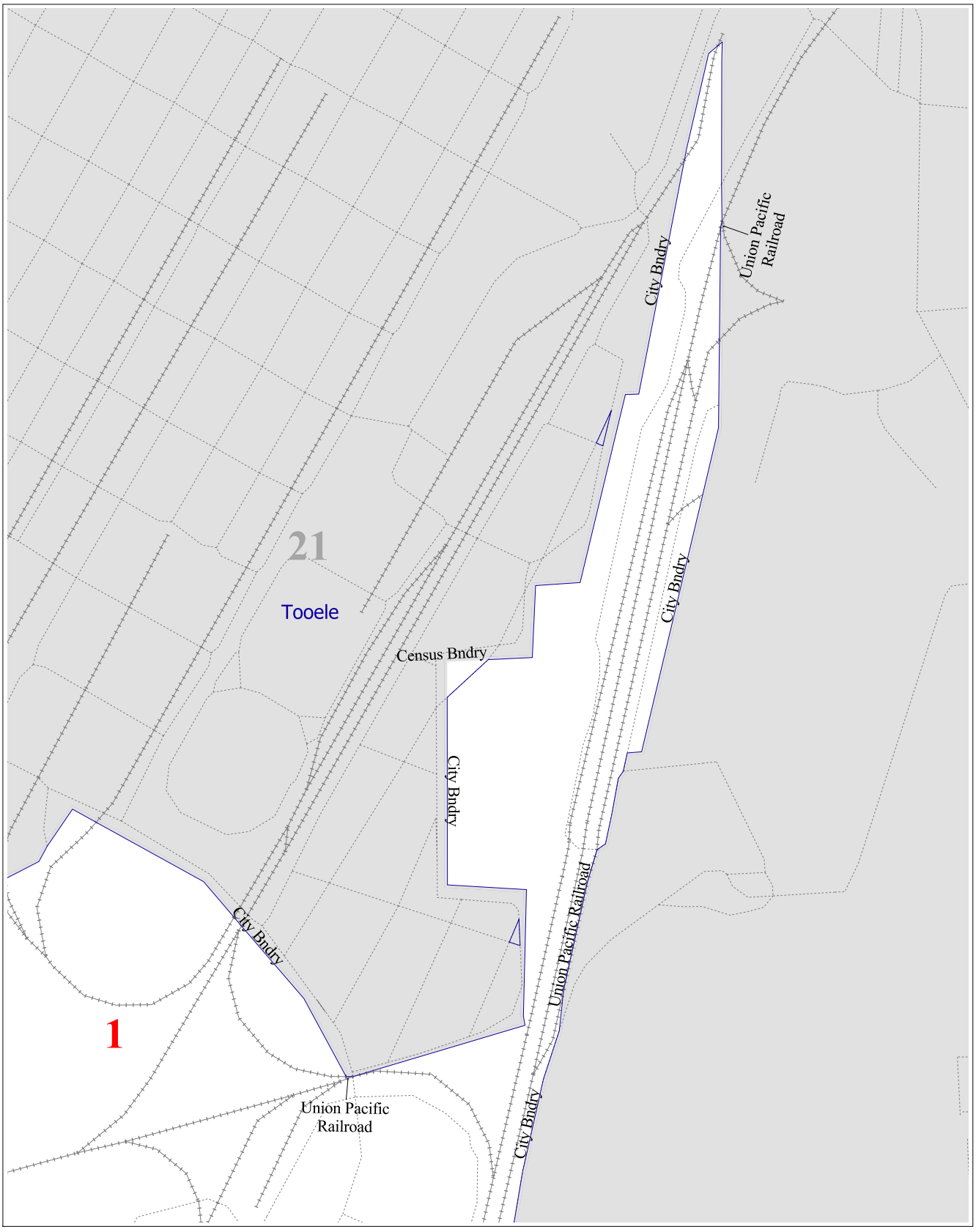
21
Tooele
Census Bndry
City Bndry
City Bndry
City Bndry
City Bndry
City Bndry
Union Pacific Railroad
Union Pacific Railroad
Union Pacific Railroad
1
Inset Location
1
1
District
State Bndry
Counties
Cities
Other Districts
Major Roads
Local Streets
Railroads
District 1
Inset B.3
Utah House of Representatives

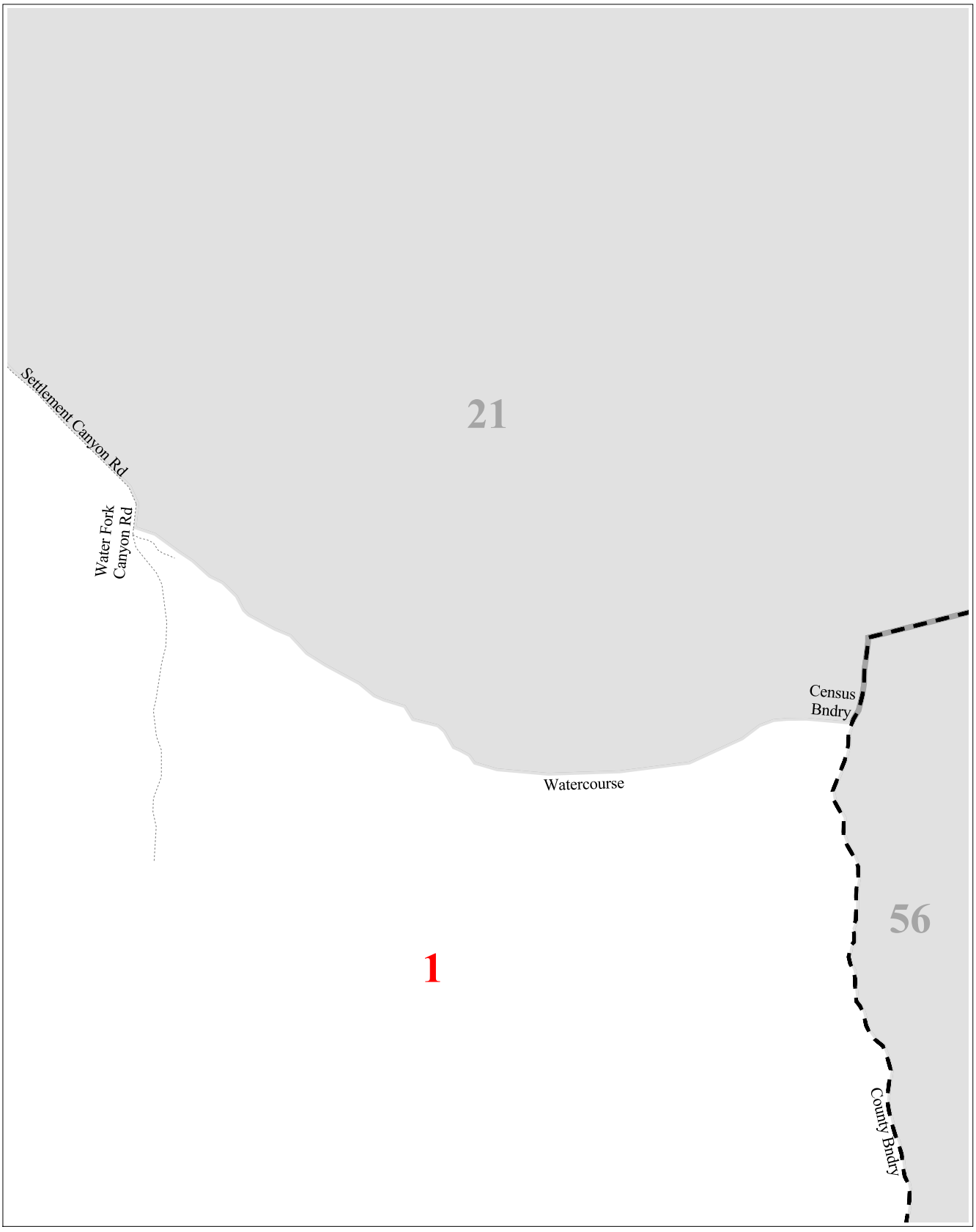

Inset Location

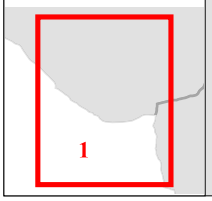

1 District
State Bndry
Counties
Cities
Other Districts
Major Roads
Local Streets
Railroads

District 1
Inset B.4
Utah House of Representatives

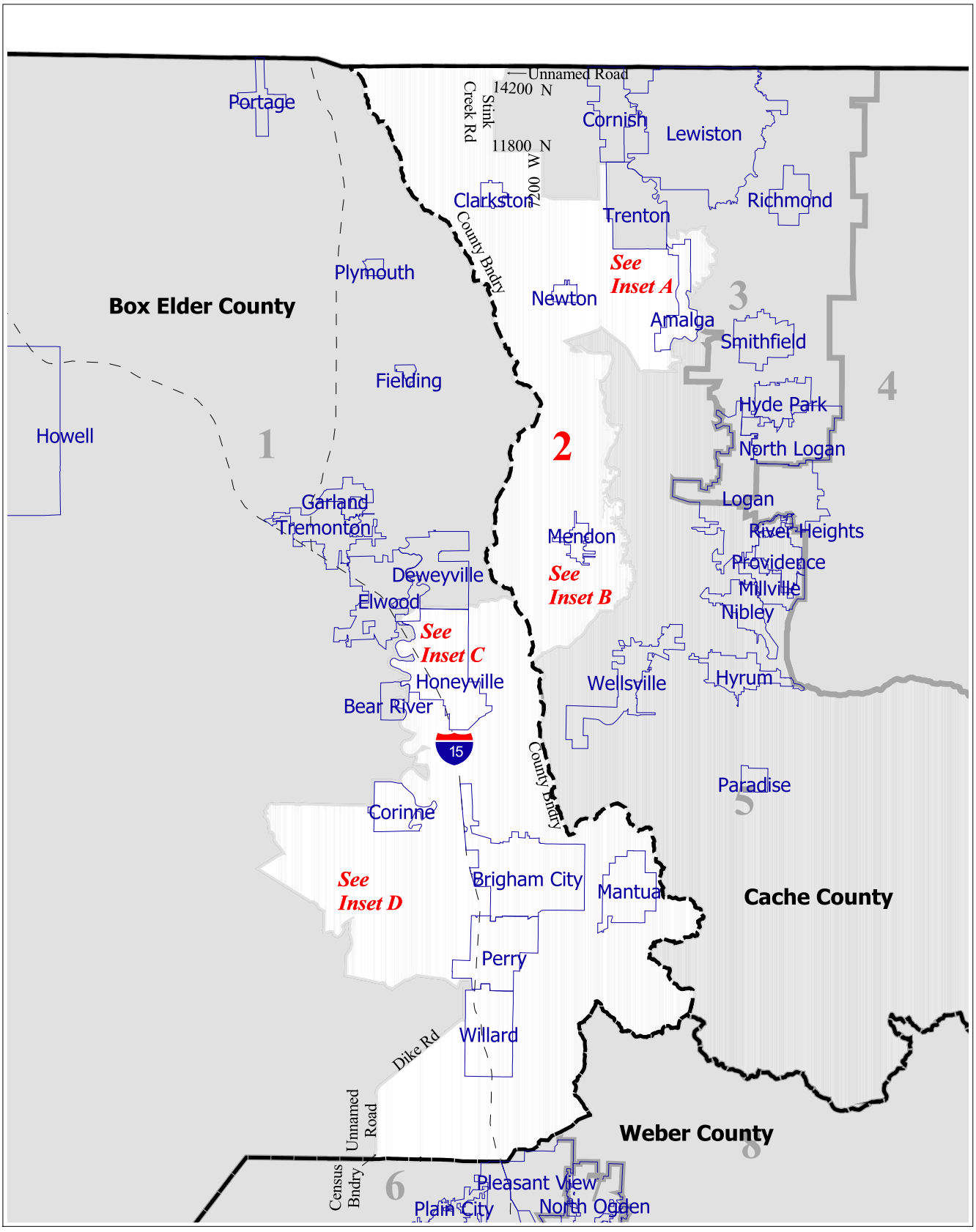

District Location

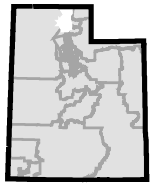

2 District
State Bndry
Counties
Cities
Other Districts
Major Roads
Local Streets
Railroads

District 2

Utah House of Representatives

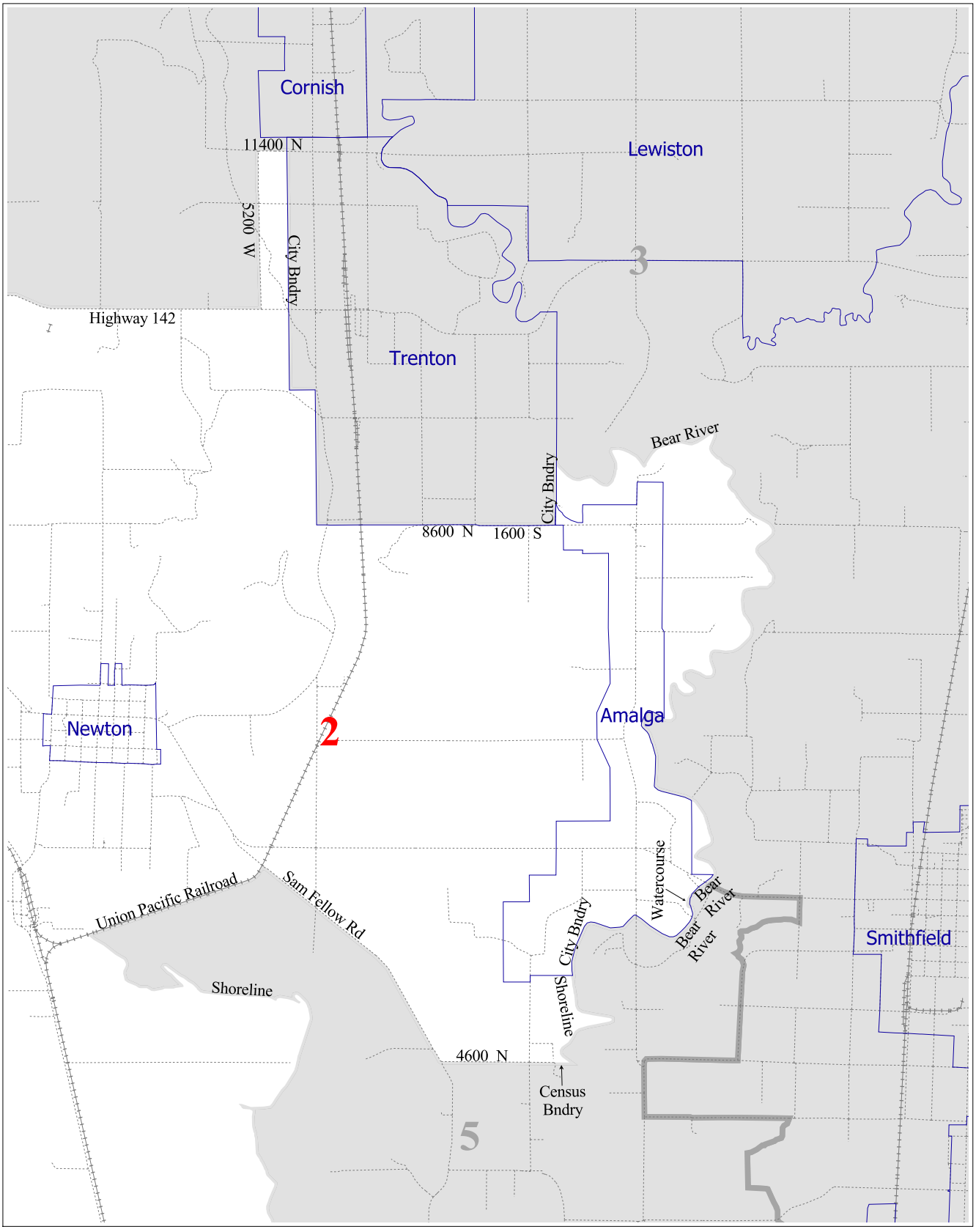

Inset Location

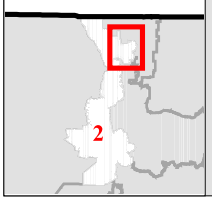

2 District
State Bndry
Counties
Cities
Other Districts
Major Roads
Local Streets
Railroads

District 2
Inset A
Utah House of Representatives

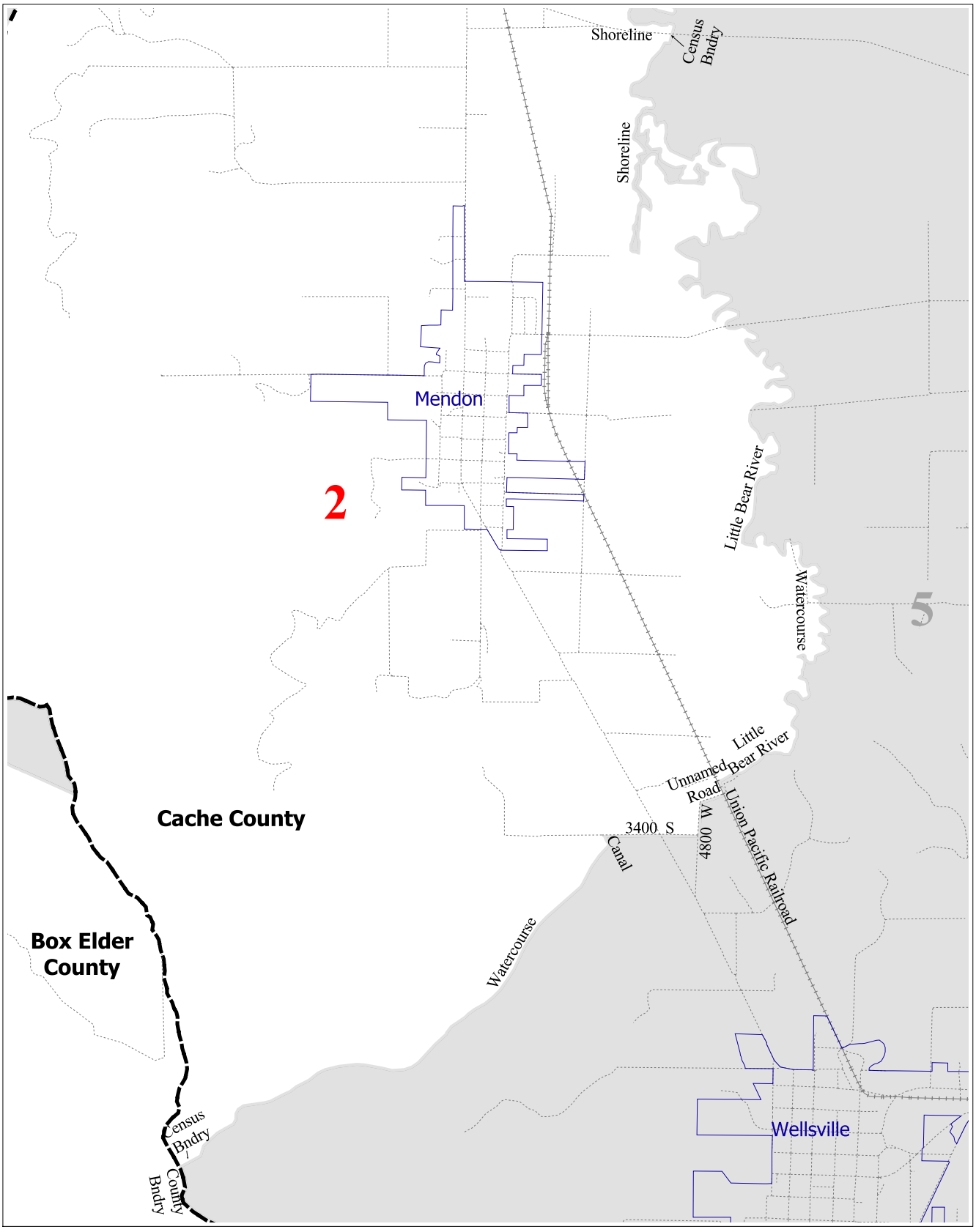

Inset Location

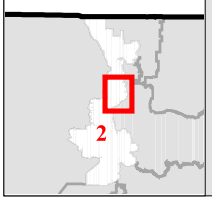

2 District
State Bndry
Counties
Cities
Other Districts
Major Roads
Local Streets
Railroads

District 2
Inset B
Utah House of Representatives

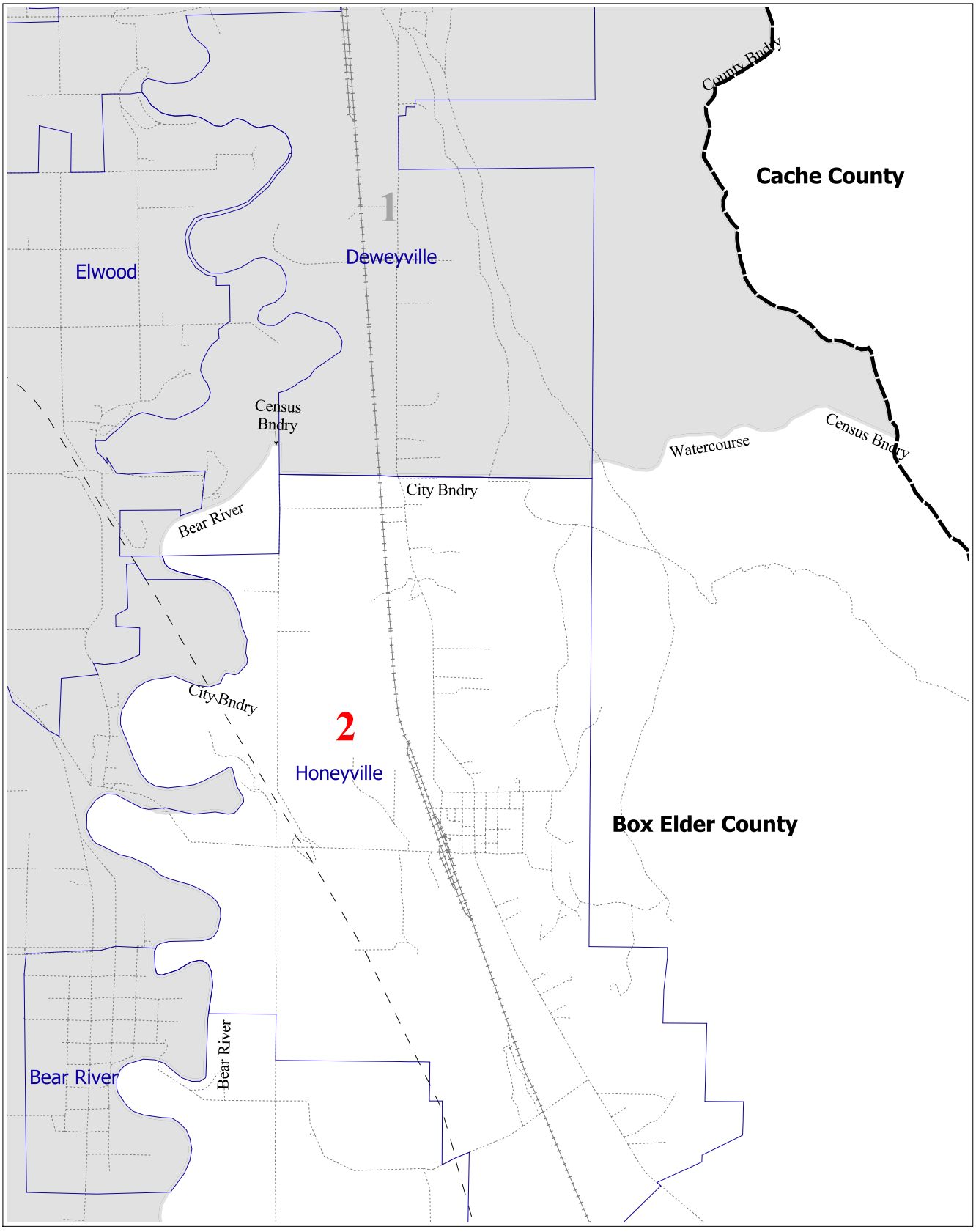

Inset Location

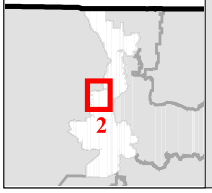

2 District
State Bndry
Counties
Cities
Other Districts
Major Roads
Local Streets
Railroads

District 2
Inset C
Utah House of Representatives

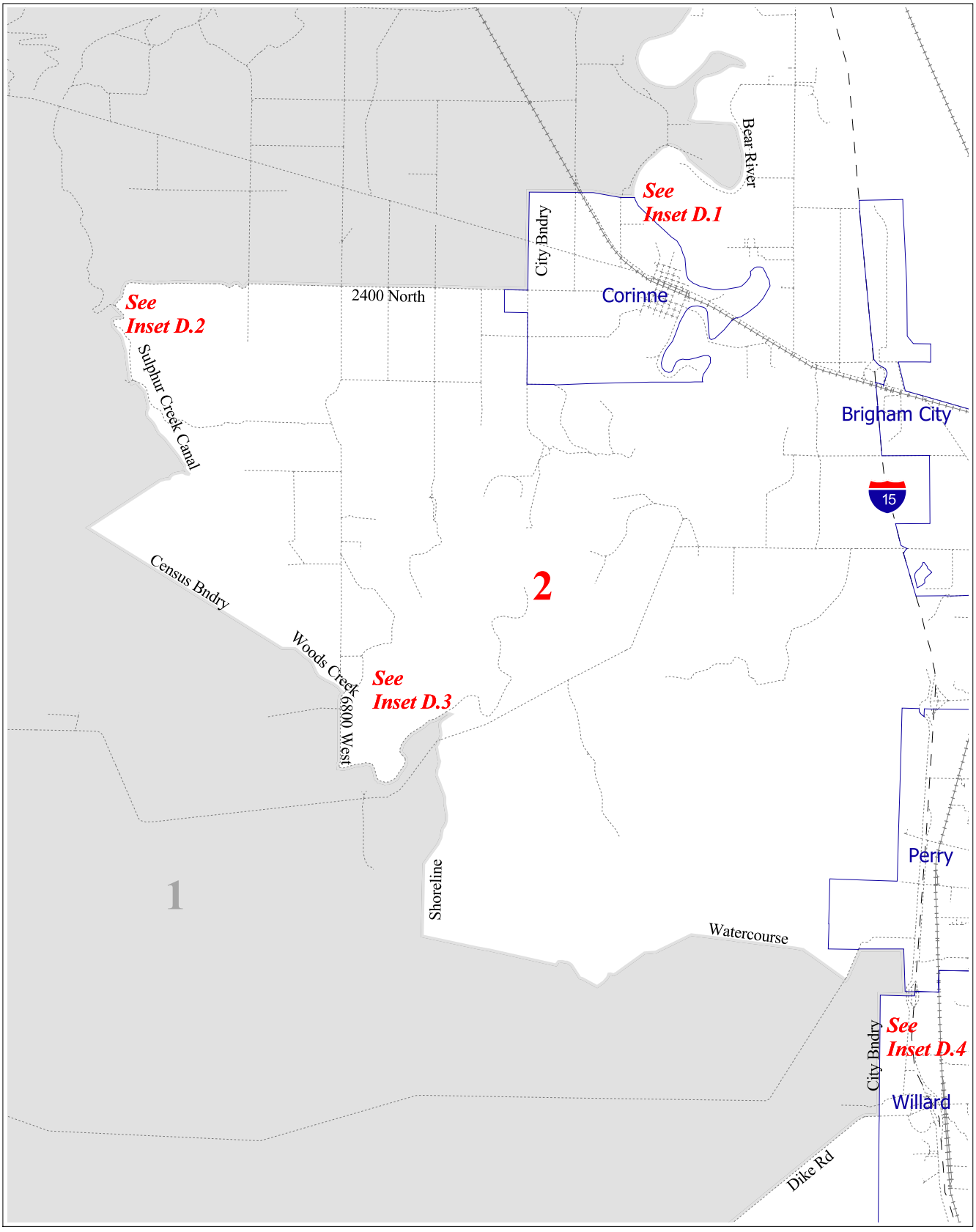

Inset Location

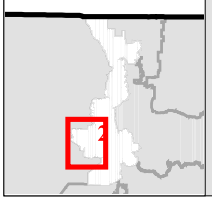

2 District
State Bndry
Counties
Cities
Other Districts
Major Roads
Local Streets
Railroads

District 2
Inset D
Utah House of Representatives

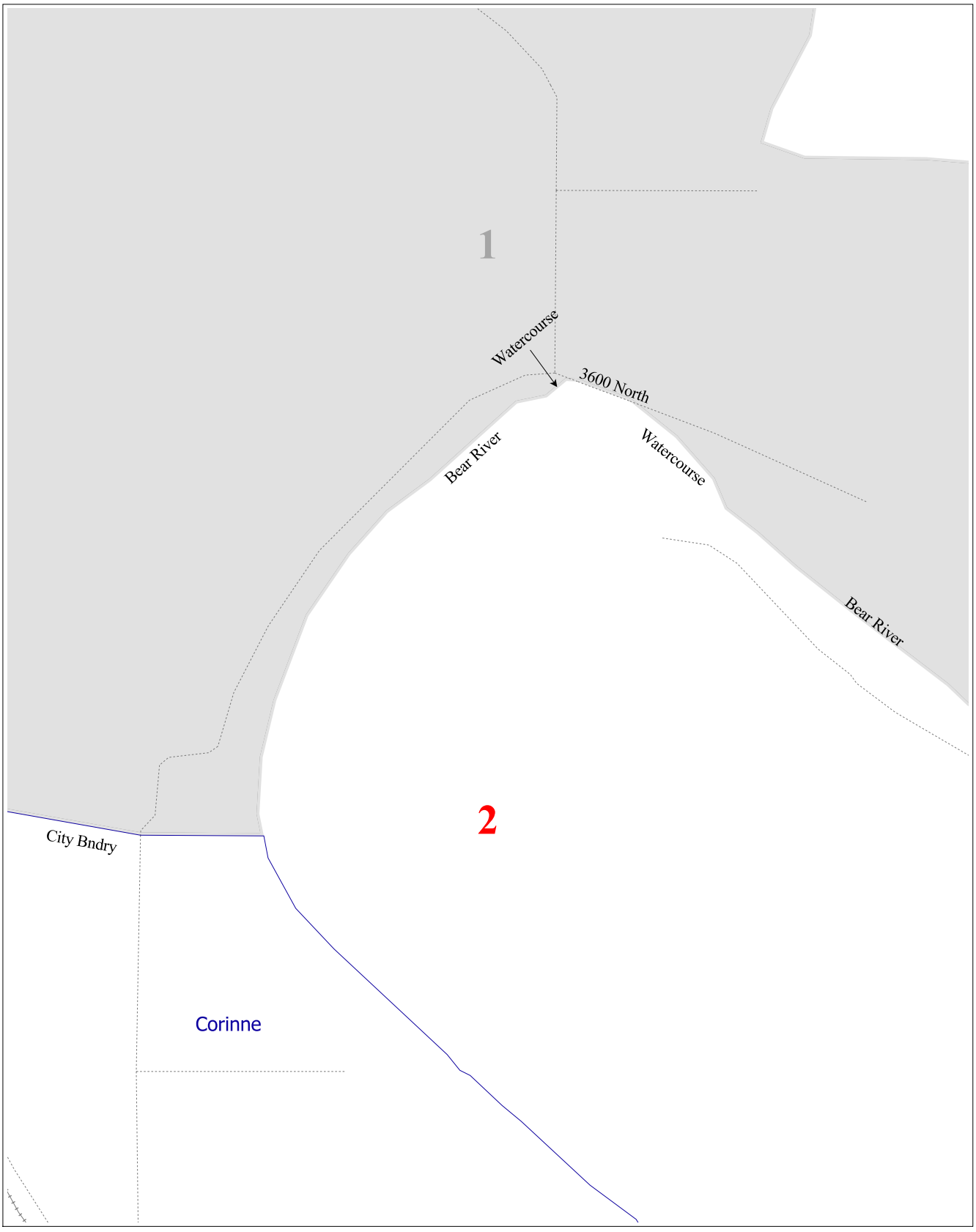

Inset Location

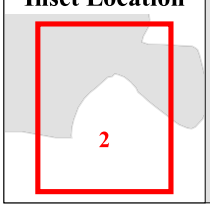

2 District
State Bndry
Counties
Cities
Other Districts
Major Roads
Local Streets
Railroads

District 2
Inset D.1
Utah House of Representatives

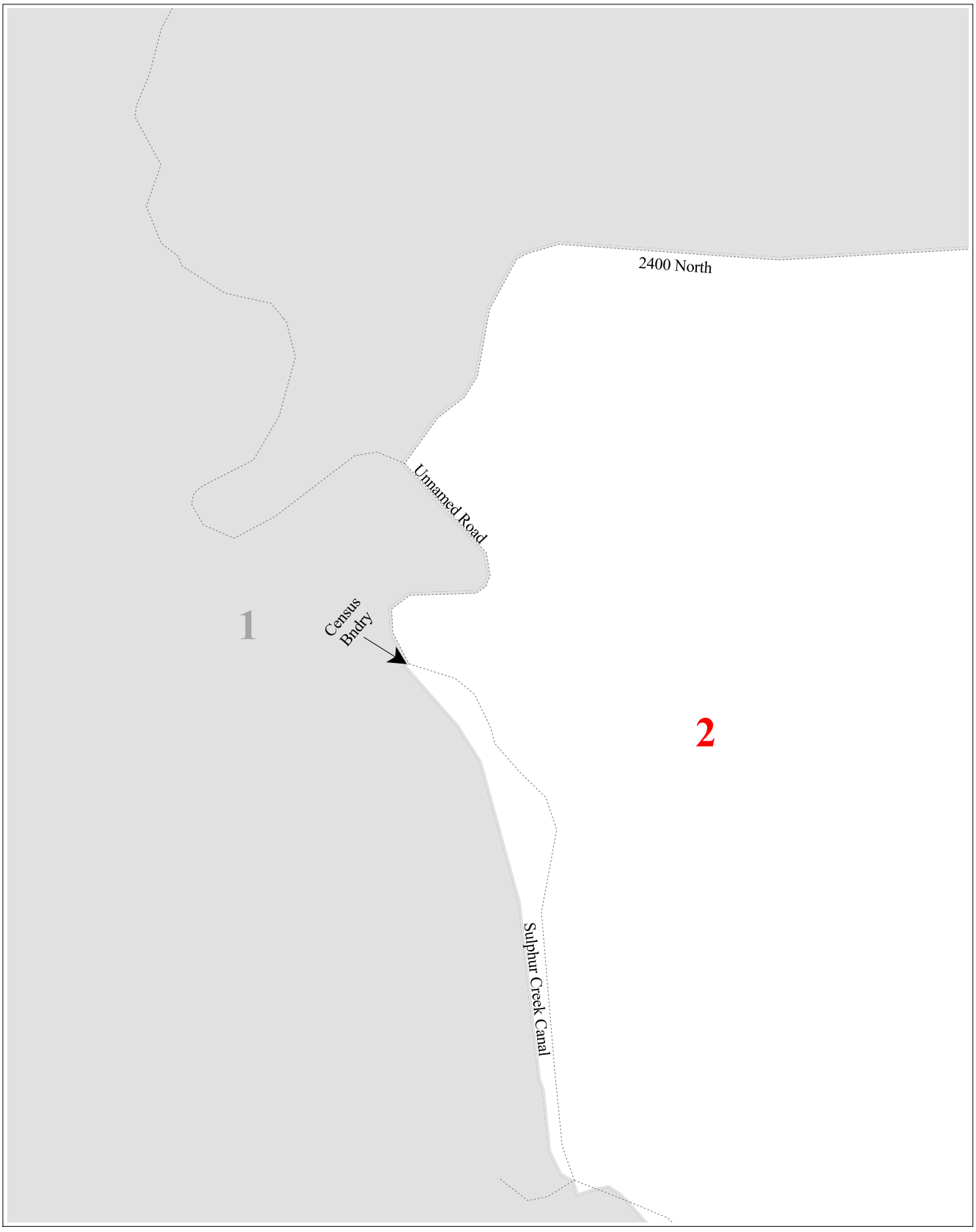

Inset Location

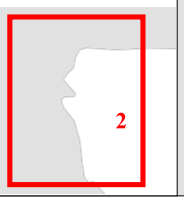

2 District
State Bndry
Counties
Cities
Other Districts
Major Roads
Local Streets
Railroads

District 2
Inset D.2
Utah House of Representatives

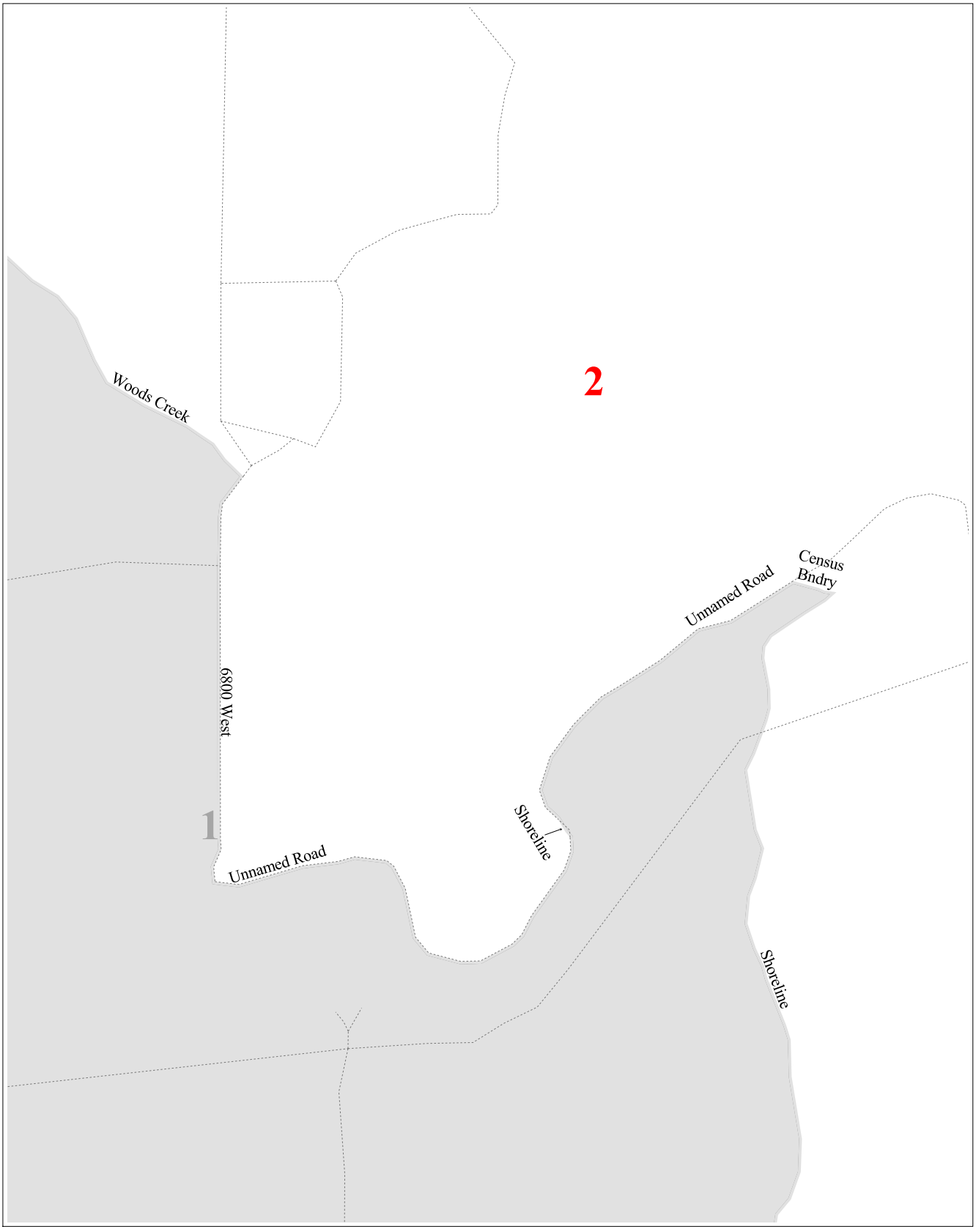

Inset Location

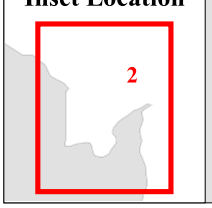

2 District
State Bndry
Counties
Cities
Other Districts
Major Roads
Local Streets
Railroads

District 2
Inset D.3
Utah House of Representatives

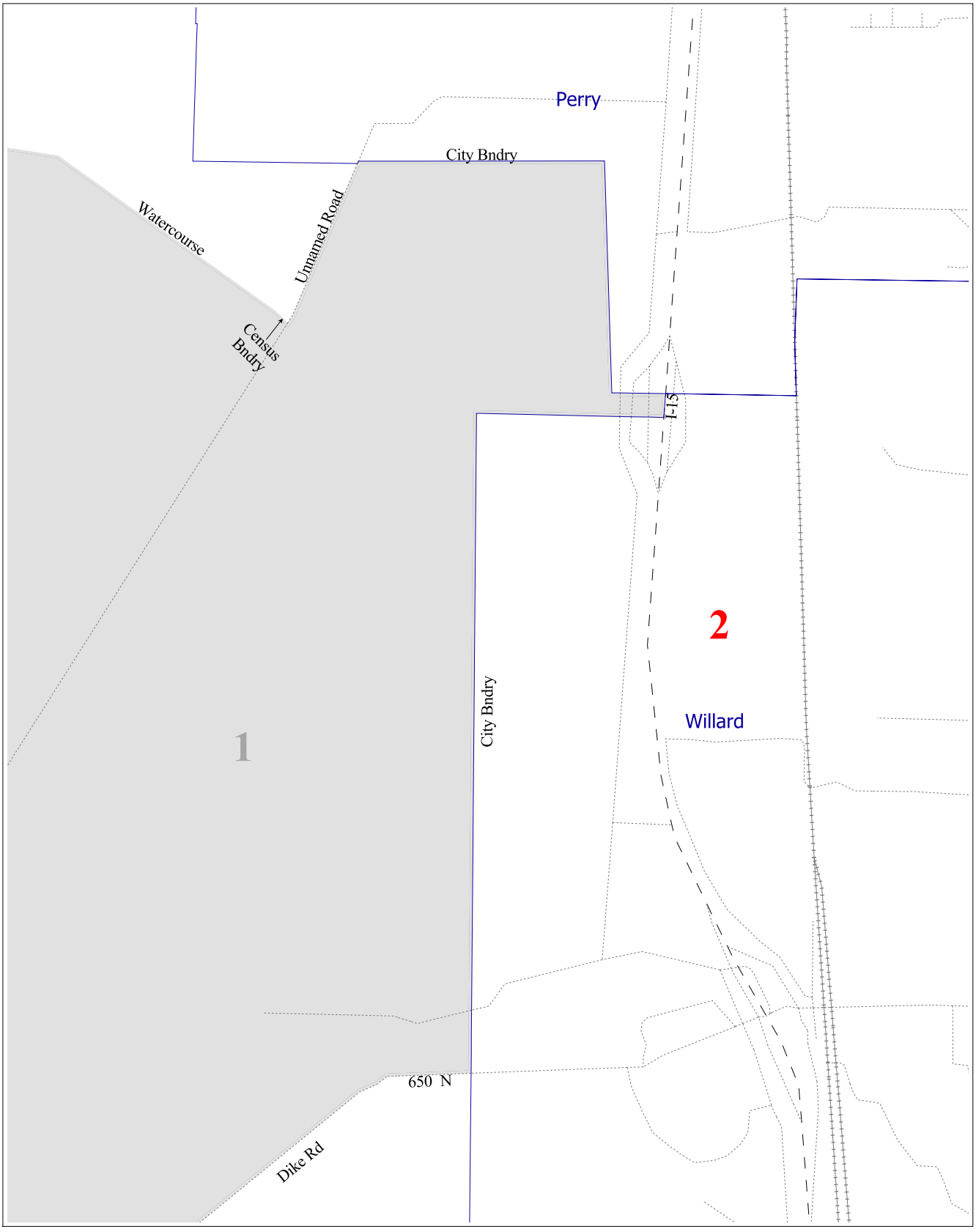

Inset Location

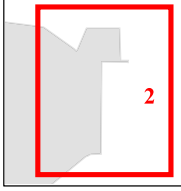

2 District
State Bndry
Counties
Cities
Other Districts
Major Roads
Local Streets
Railroads

District 2
Inset D.4
Utah House of Representatives

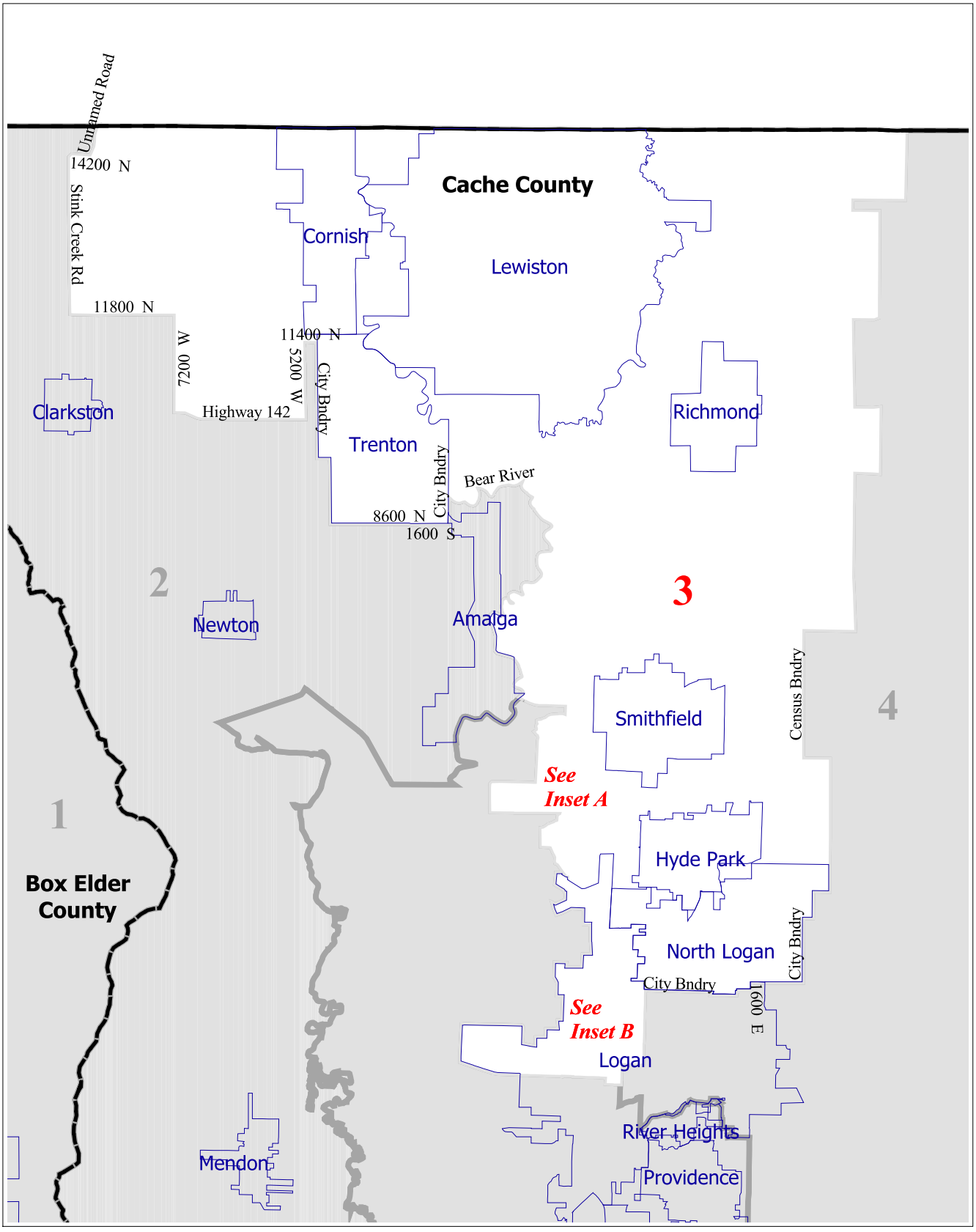

District Location

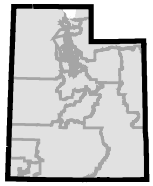

3 District
State Bndry
Counties
Cities
Other Districts
Major Roads
Local Streets
Railroads

District 3

Utah House of Representatives

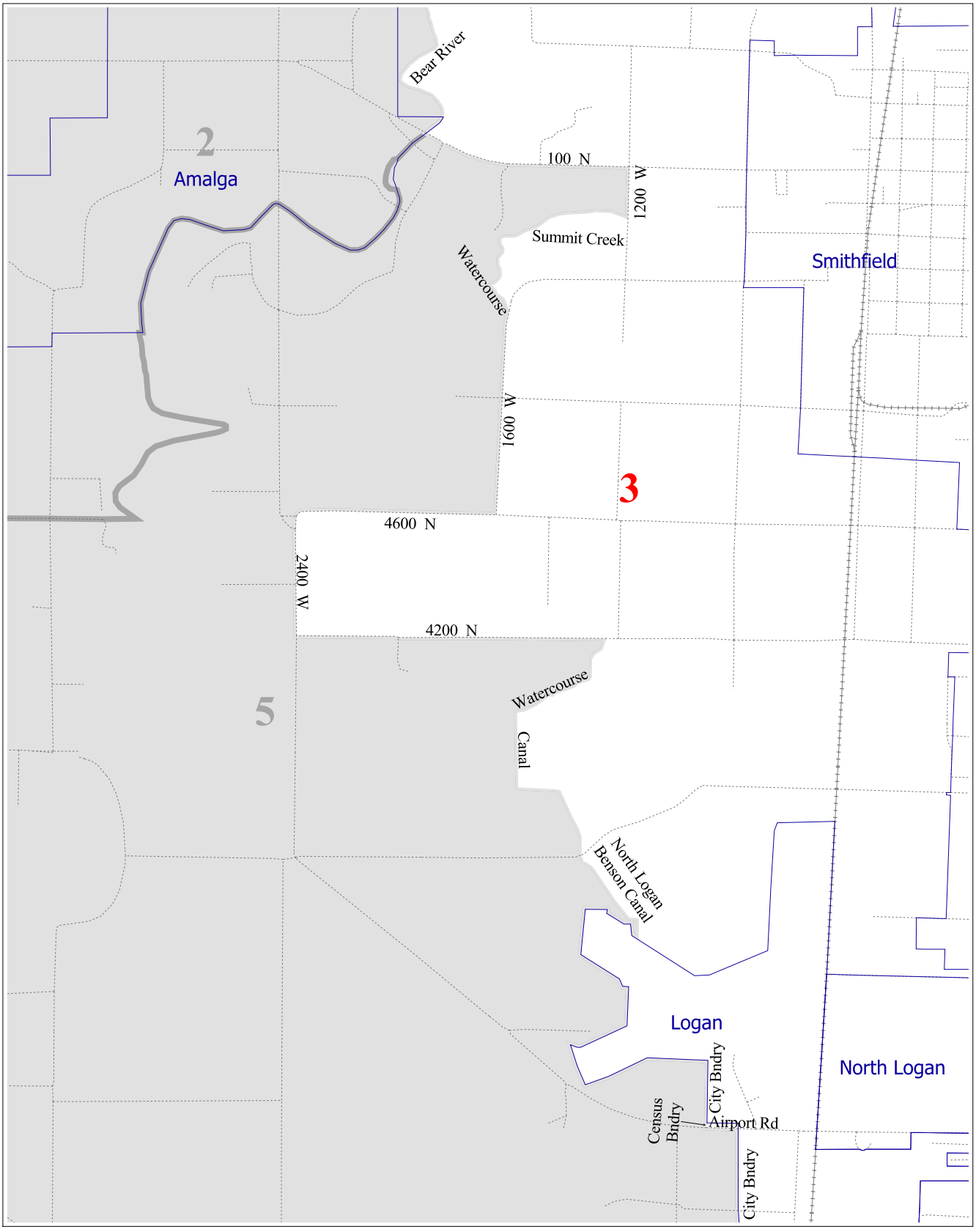

Inset Location

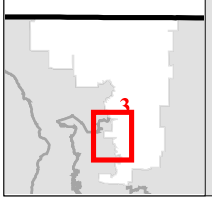

3 District
State Bndry
Counties
Cities
Other Districts
Major Roads
Local Streets
Railroads

District 3
Inset A
Utah House of Representatives

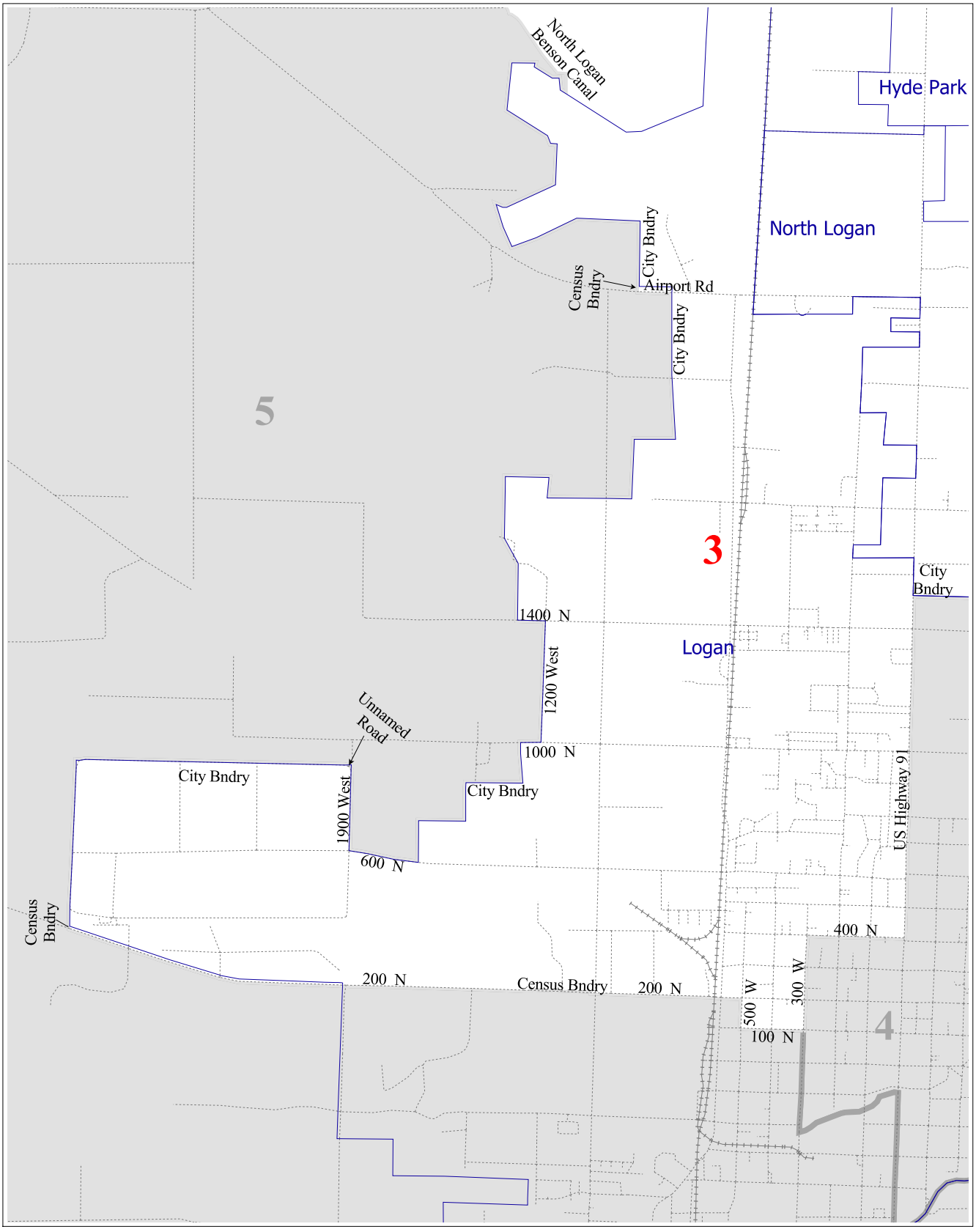

Inset Location

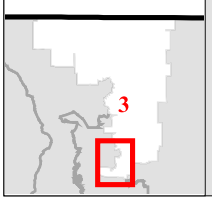

3 District
State Bndry
Counties
Cities
Other Districts
Major Roads
Local Streets
Railroads

District 3
Inset B
Utah House of Representatives

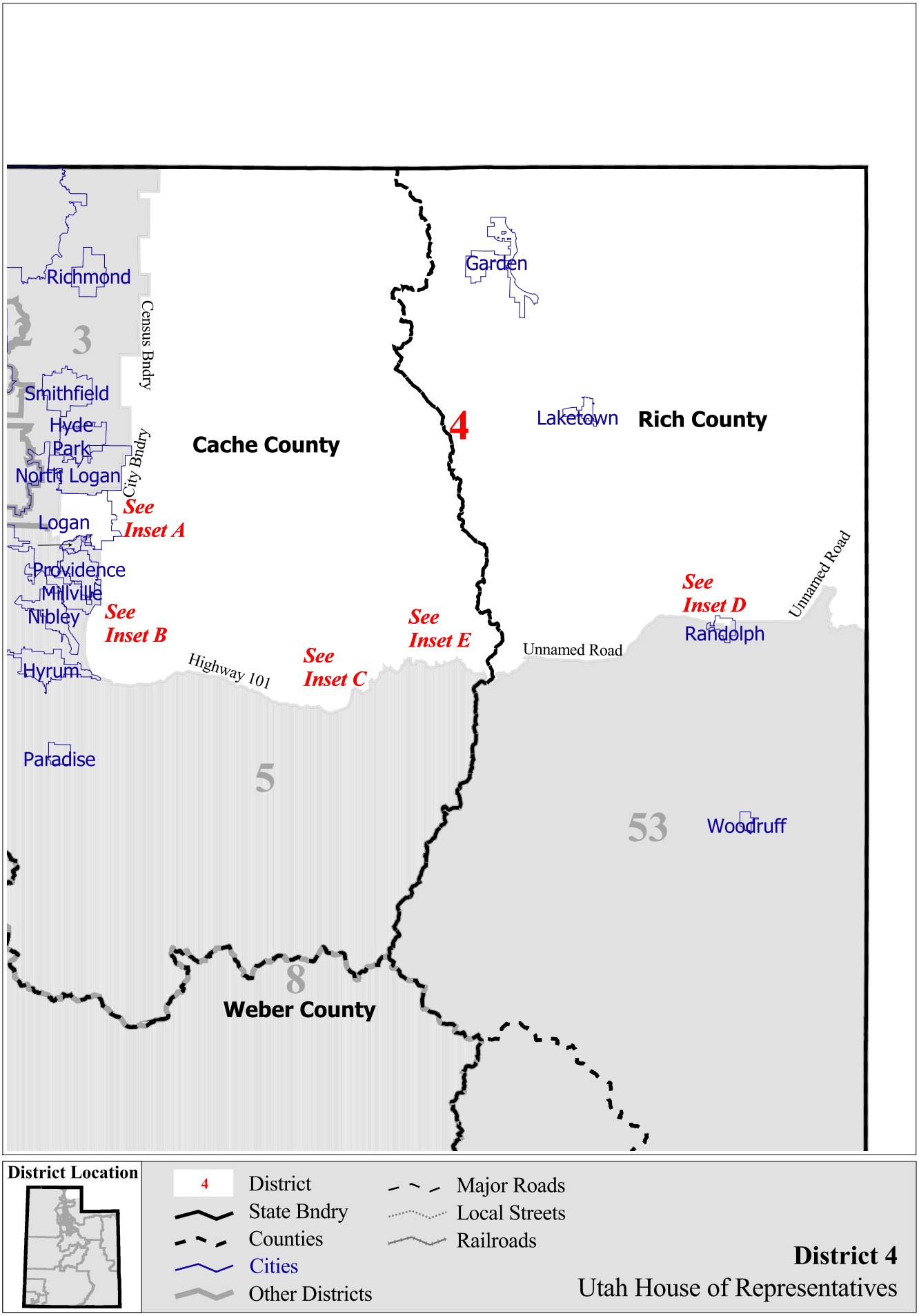
Richmond
Census Bndry
3
Smithfield
Hyde Park
North Logan
Logan
Providence
Millville
Nibley
Hyrum
Paradise
Cache County
See Inset A
See Inset B
See Inset C
See Inset D
See Inset E
Highway 101
Unnamed Road
Unnamed Road
4
Garden
Laketown
Rich County
Randolph
5
53
Woodruff
8
Weber County
District Location
4 District
State Bndry
Counties
Cities
Other Districts
Major Roads
Local Streets
Railroads
District 4
Utah House of Representatives

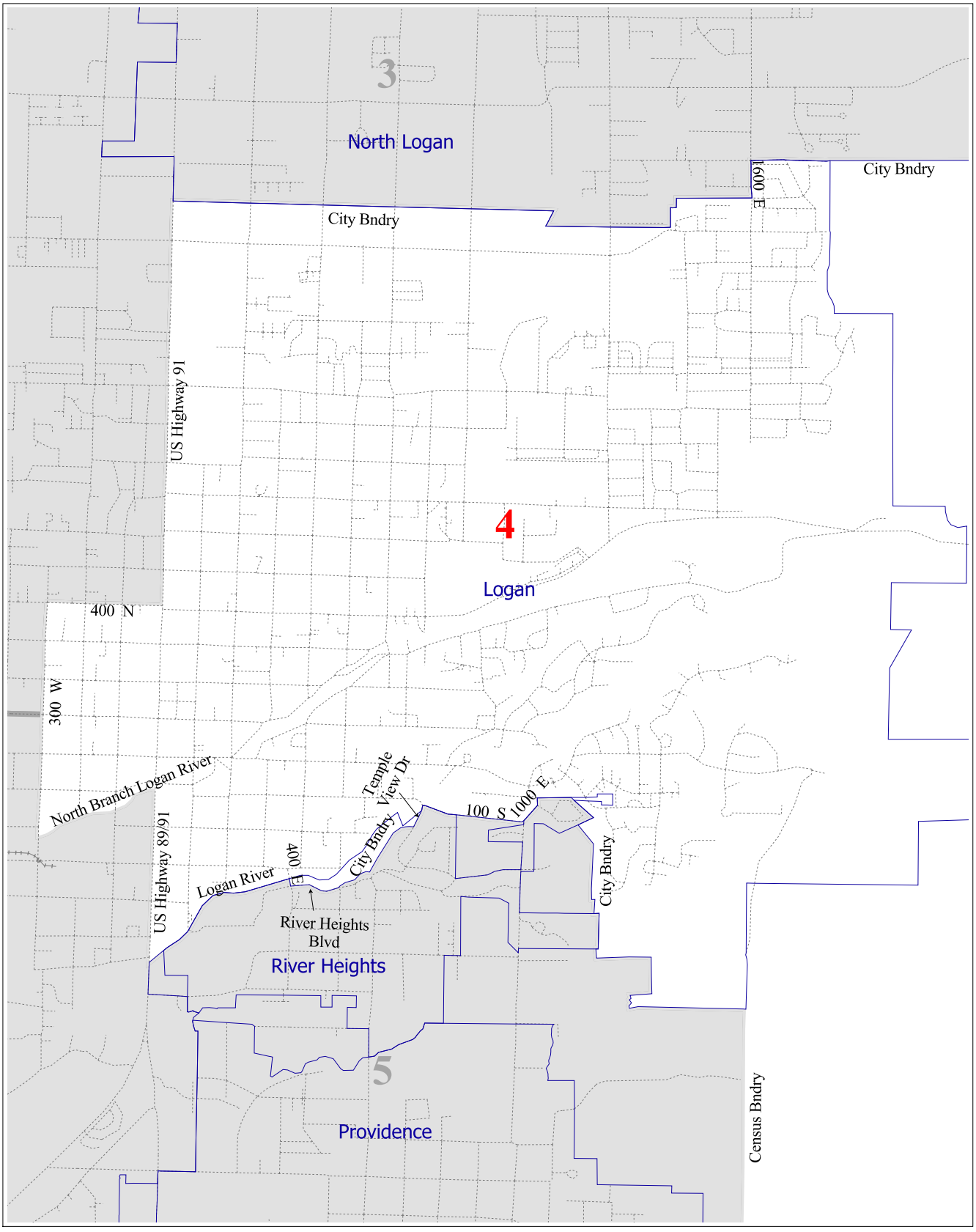

Inset Location

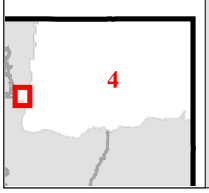

4 District
State Bndry
Counties
Cities
Other Districts
Major Roads
Local Streets
Railroads

District 4
Inset A
Utah House of Representatives

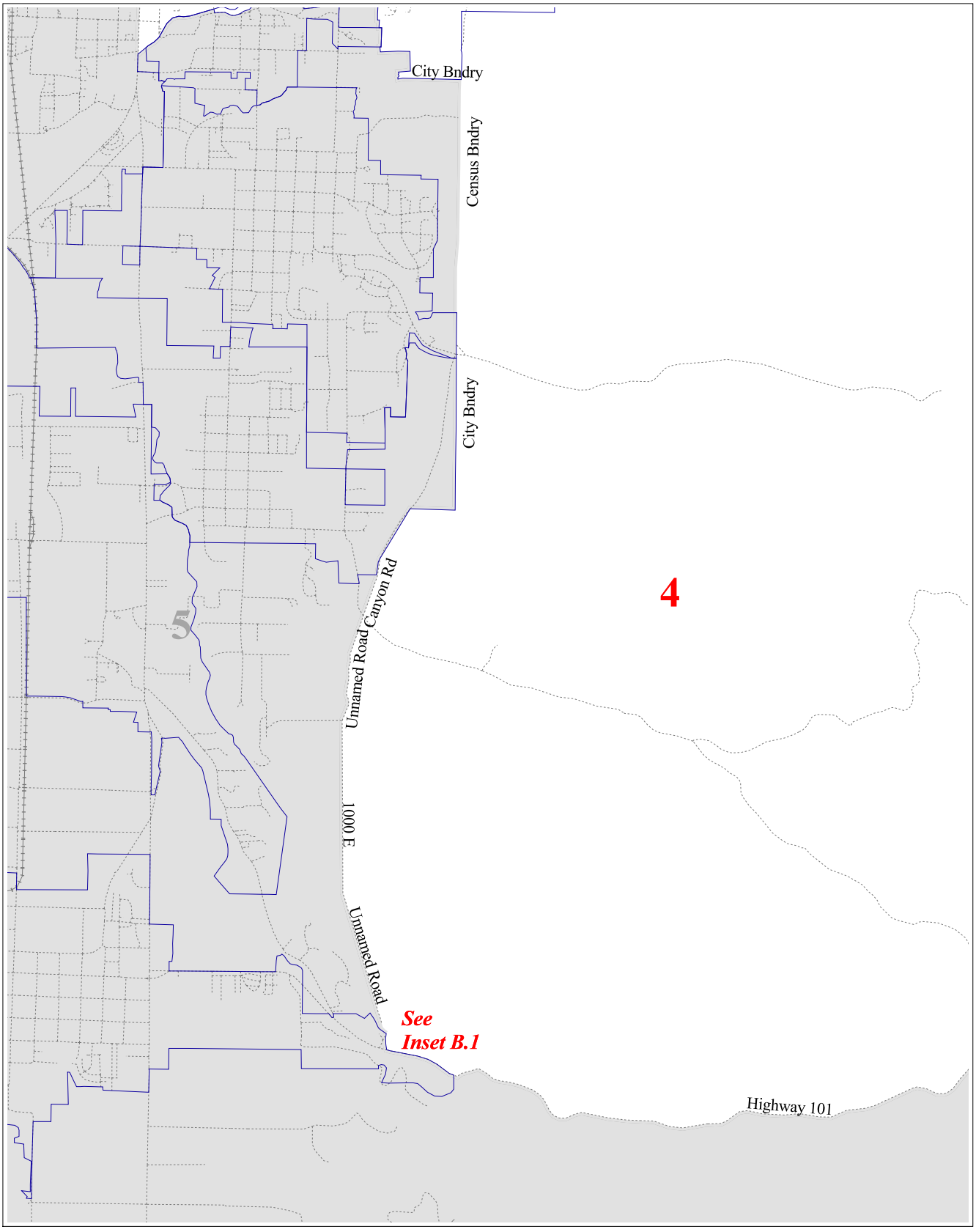

Inset Location

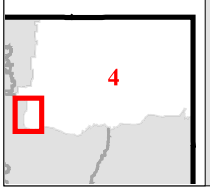

4 District
State Bndry
Counties
Cities
Other Districts
Major Roads
Local Streets
Railroads

District 4
Inset B
Utah House of Representatives

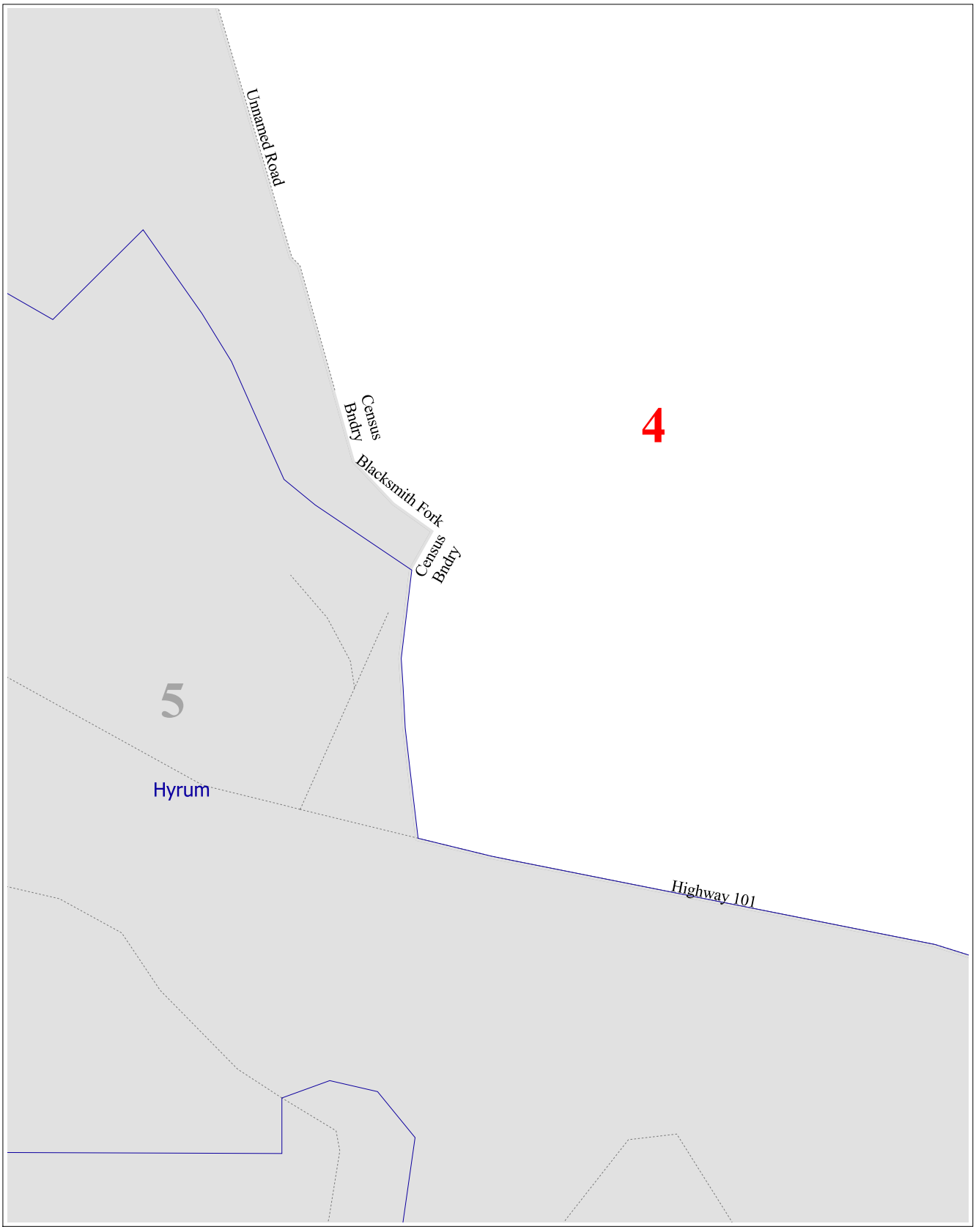

Inset Location

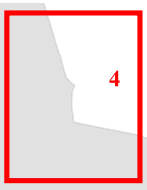

4 District
State Bndry
Counties
Cities
Other Districts
Major Roads
Local Streets
Railroads

District 4
Inset B.1
Utah House of Representatives

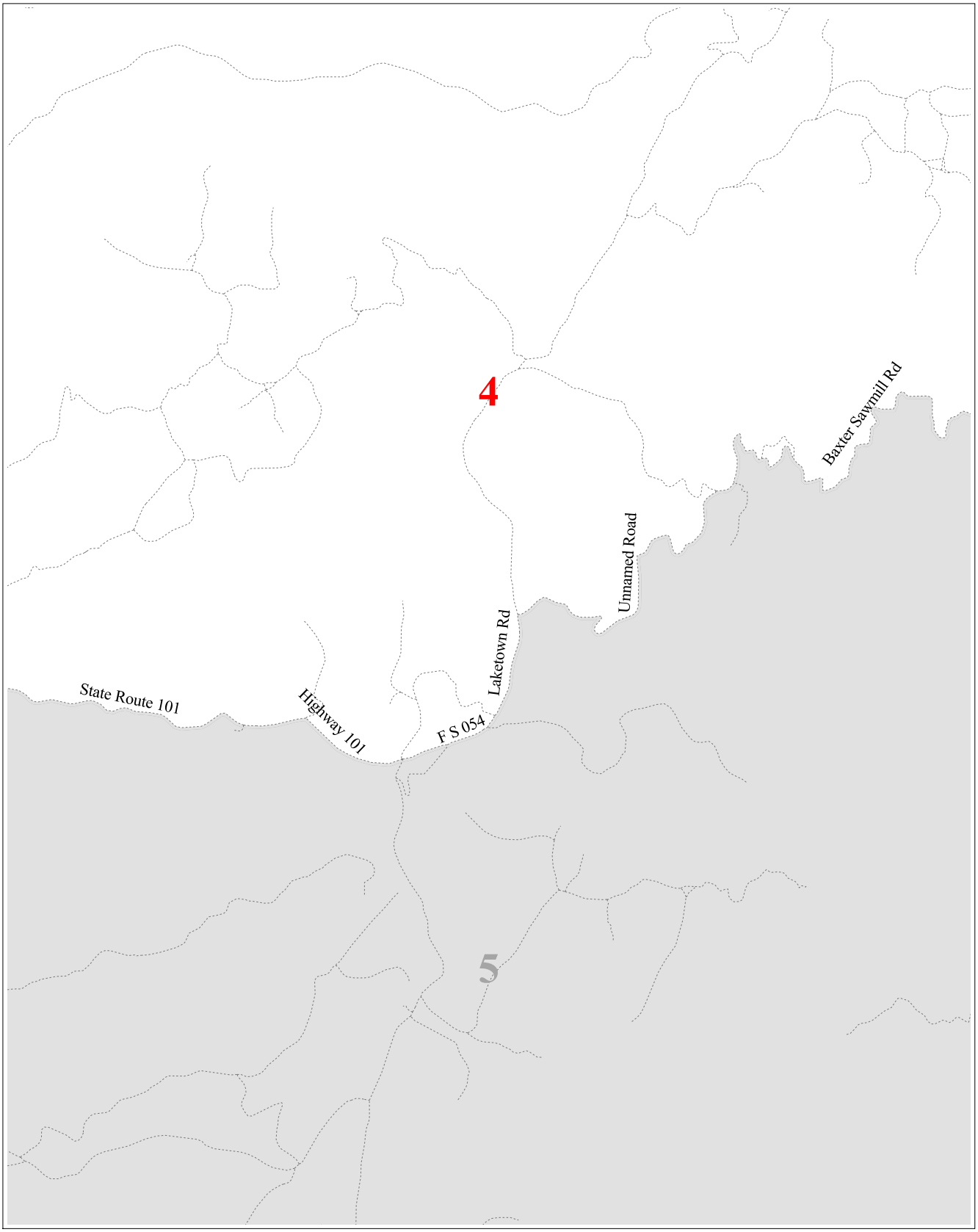

Inset Location

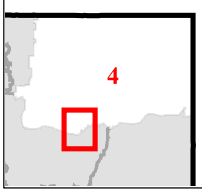

4 District
State Bndry
Counties
Cities
Other Districts
Major Roads
Local Streets
Railroads

District 4
Inset C
Utah House of Representatives

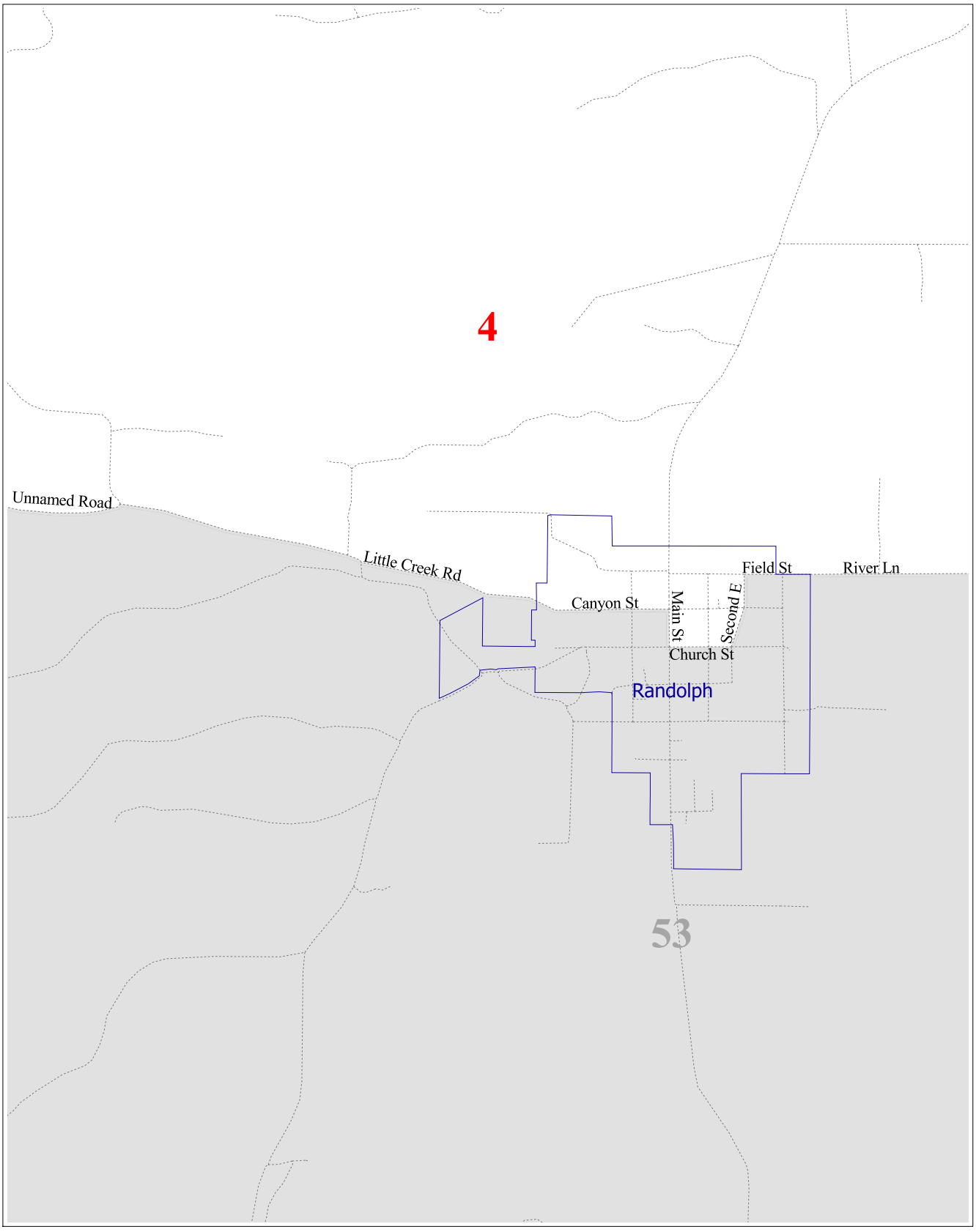

Inset Location

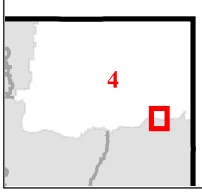

4 District
State Bndry
Counties
Cities
Other Districts
Major Roads
Local Streets
Railroads

District 4
Inset D
Utah House of Representatives

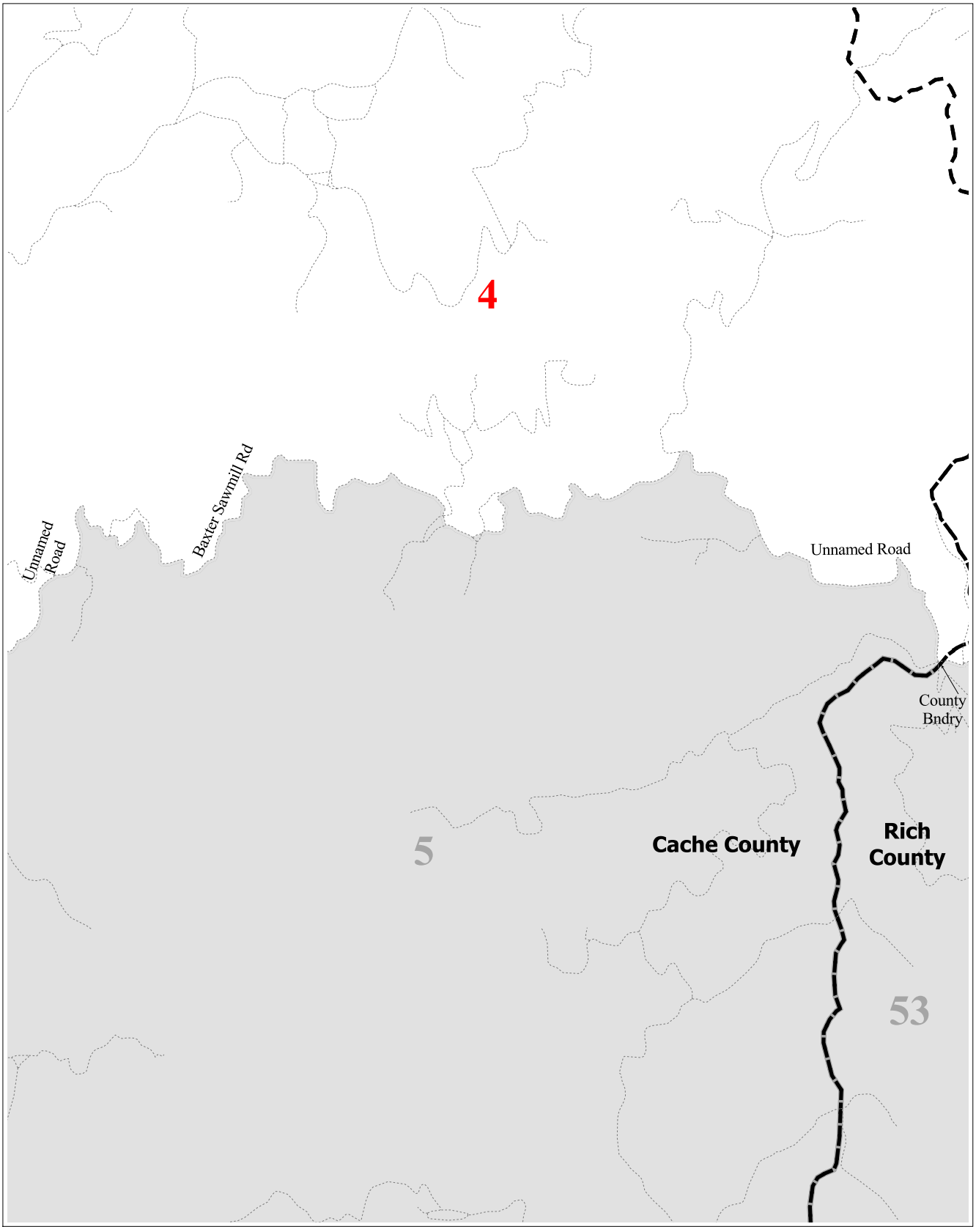

Inset Location

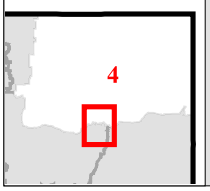

4 District
State Bndry
Counties
Cities
Other Districts
Major Roads
Local Streets
Railroads

District 4
Inset E
Utah House of Representatives

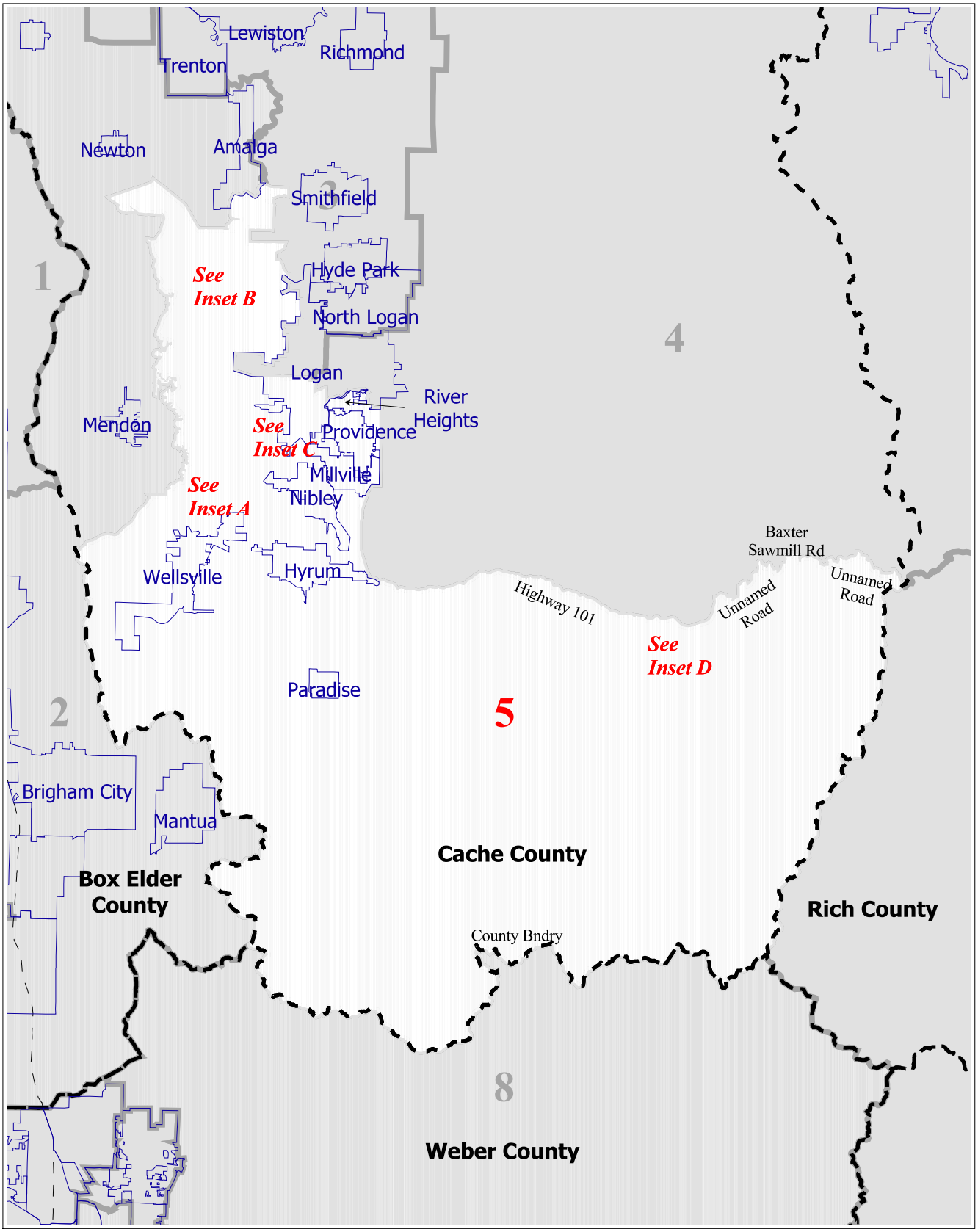

District Location

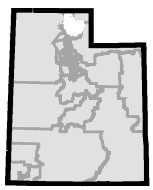

5 District
State Bndry
Counties
Cities
Other Districts
Major Roads
Local Streets
Railroads

District 5
Utah House of Representatives

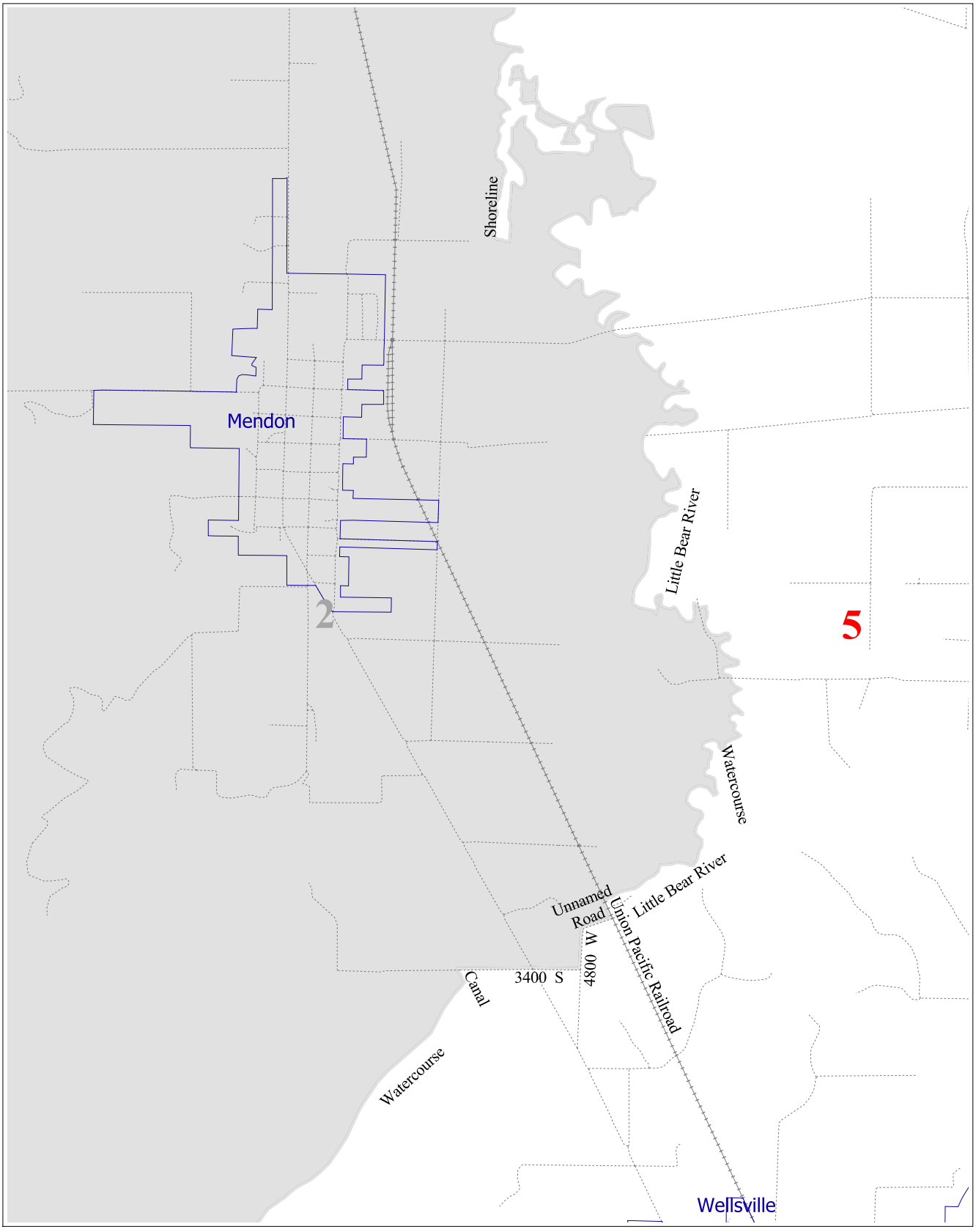

Inset Location

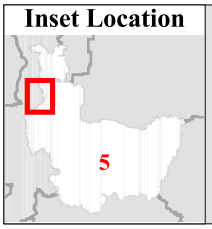

5 District
State Bndry
Counties
Cities
Other Districts
Major Roads
Local Streets
Railroads

District 5
Inset A
Utah House of Representatives

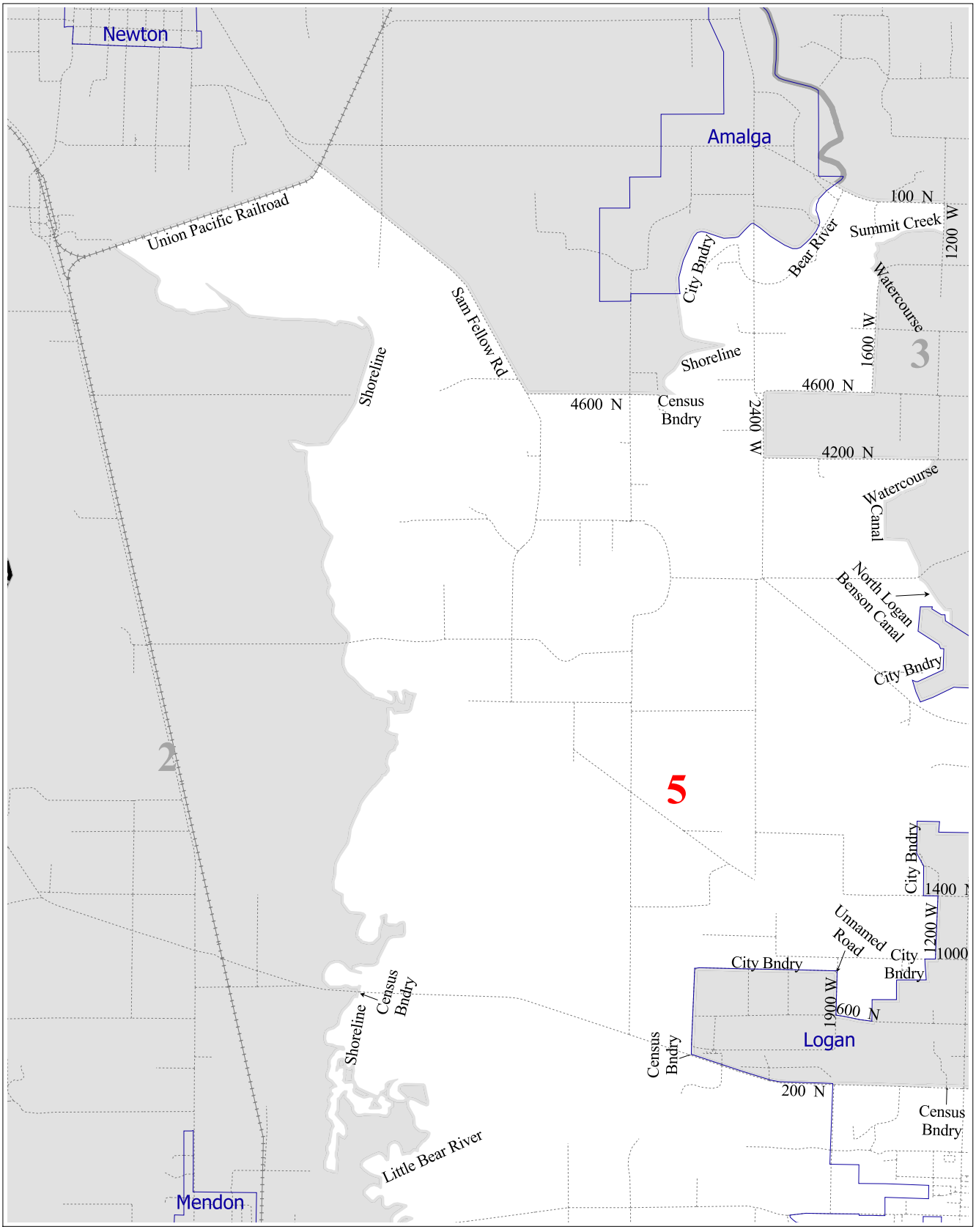

Inset Location

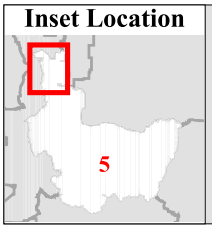

5 District
State Bndry
Counties
Cities
Other Districts
Major Roads
Local Streets
Railroads

District 5
Inset B
Utah House of Representatives

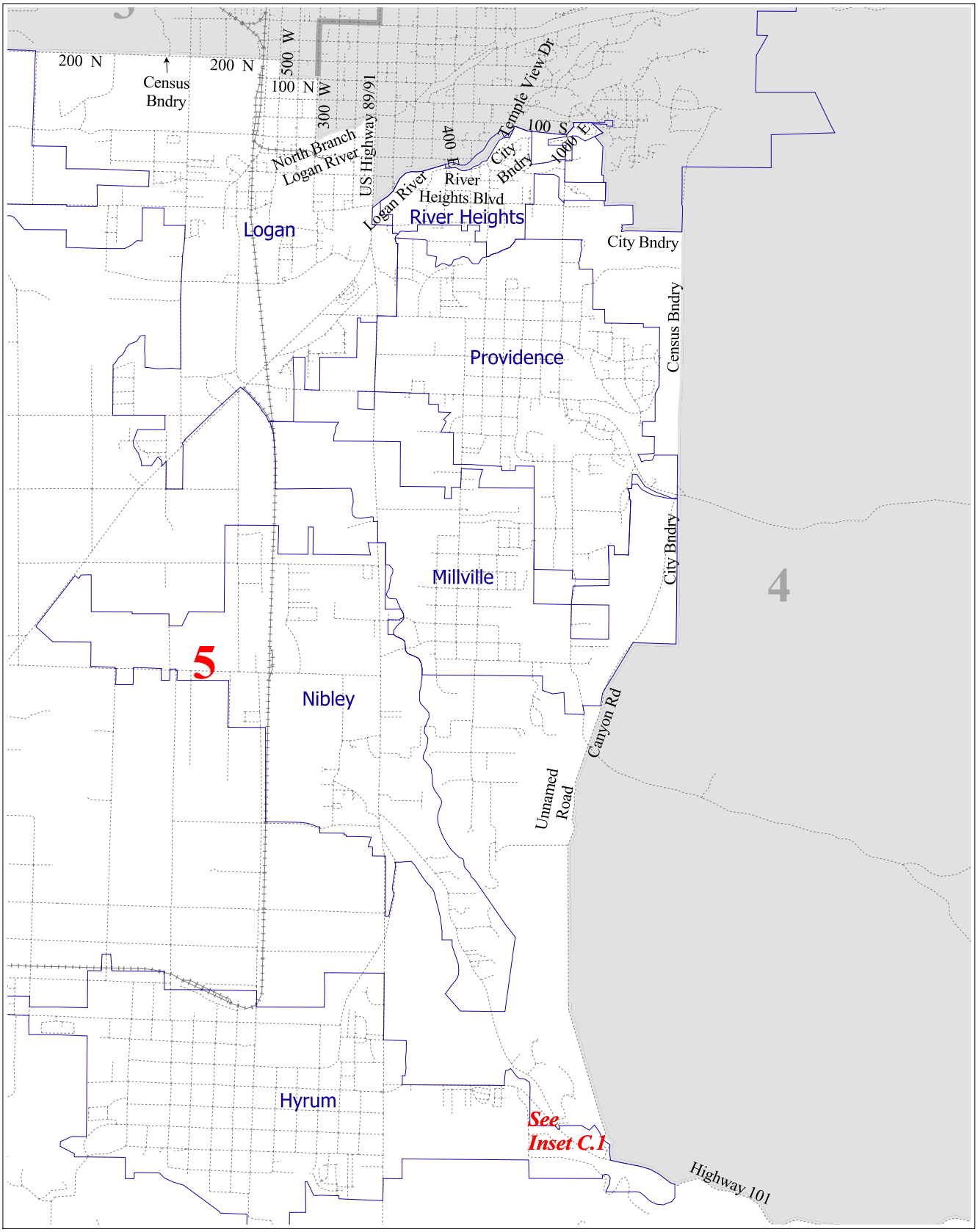

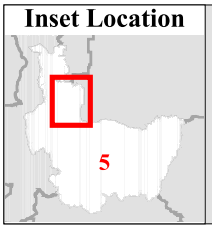

5 District
State Bndry
Counties
Cities
Other Districts
Major Roads
Local Streets
Railroads

District 5
Inset C
Utah House of Representatives

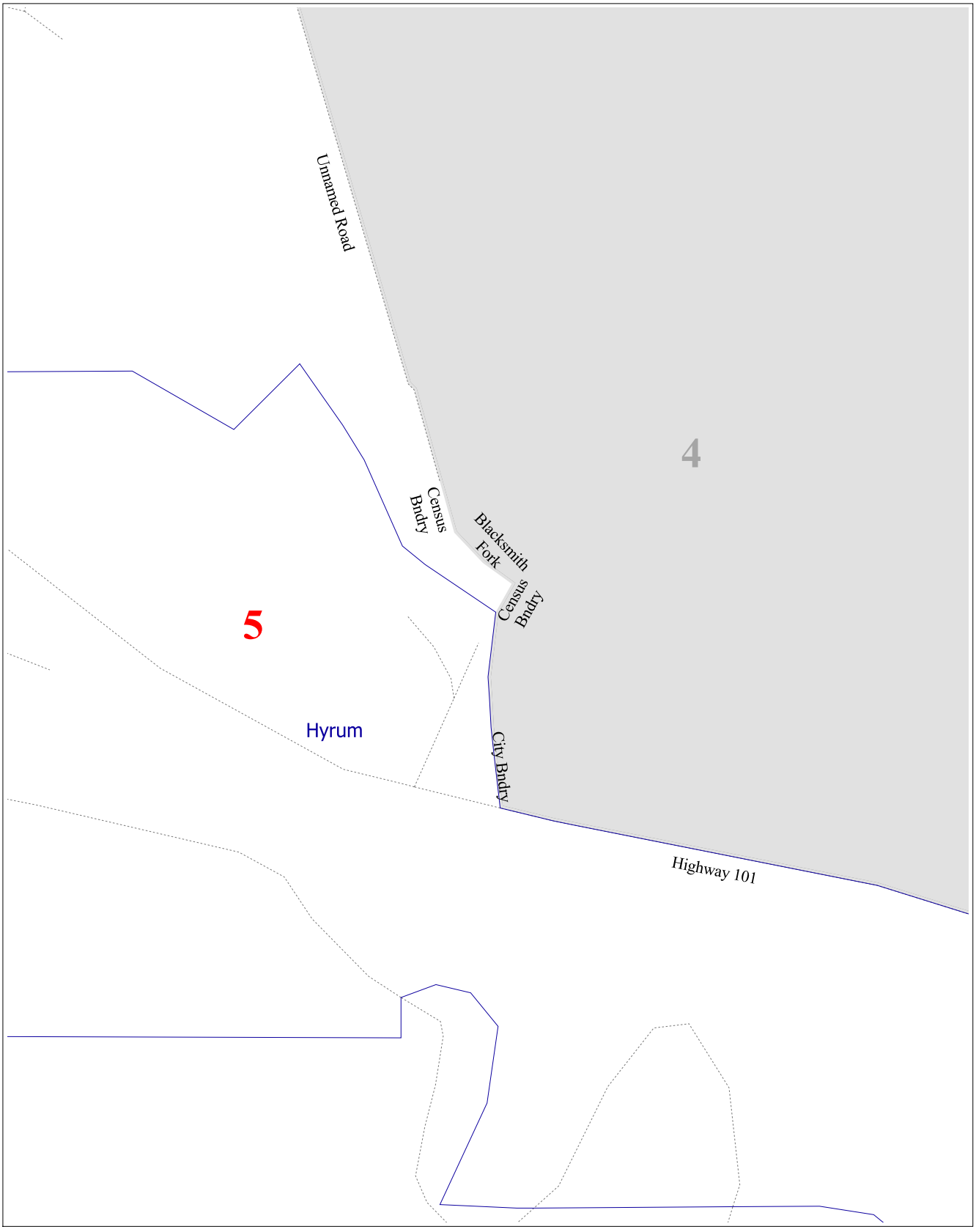

Inset Location

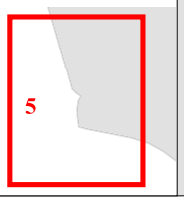

5 District
State Bndry
Counties
Cities
Other Districts
Major Roads
Local Streets
Railroads

District 5
Inset C.1
Utah House of Representatives

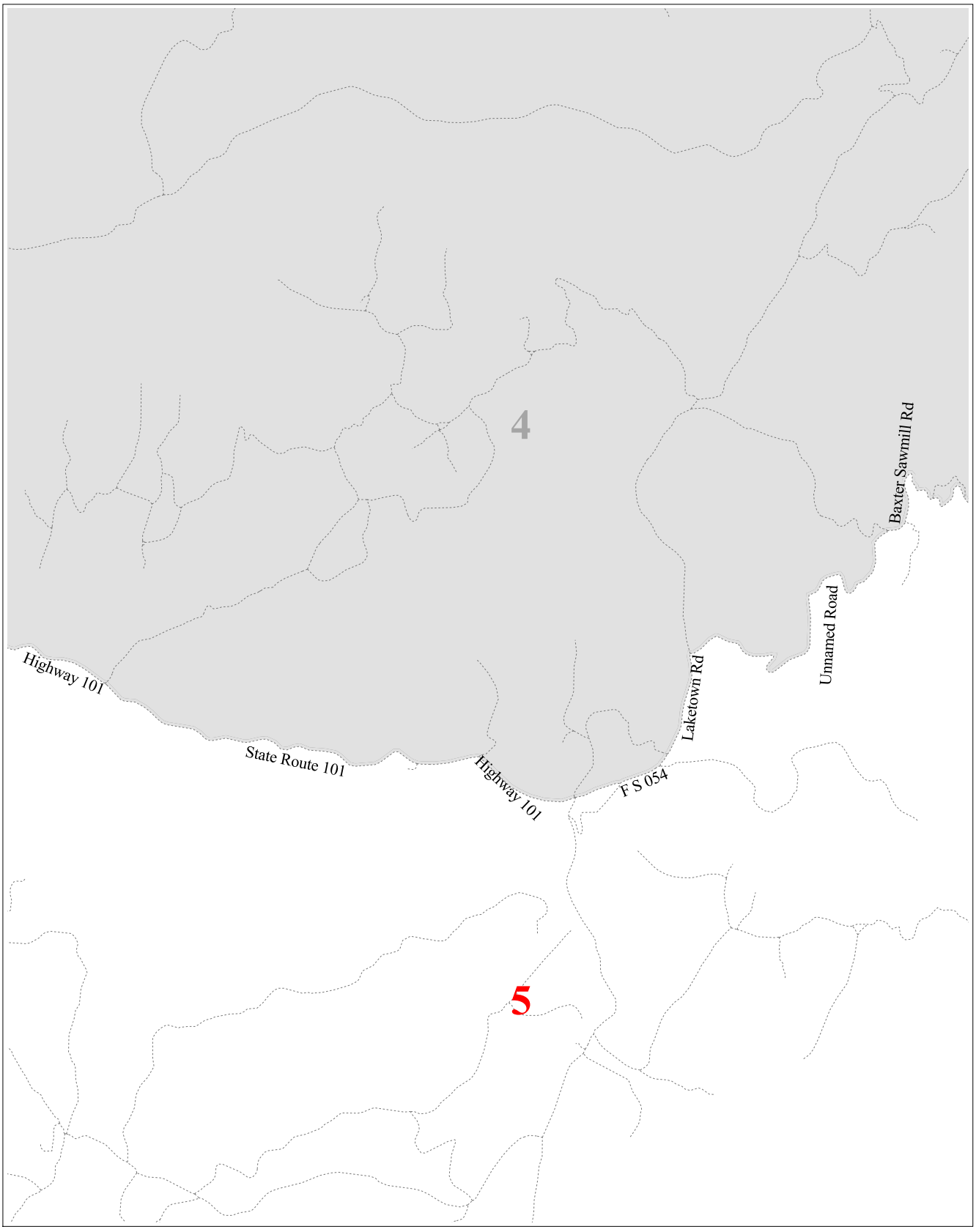

Inset Location

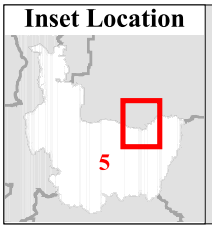

5 District
State Bndry
Counties
Cities
Other Districts
Major Roads
Local Streets
Railroads

District 5
Inset D
Utah House of Representatives

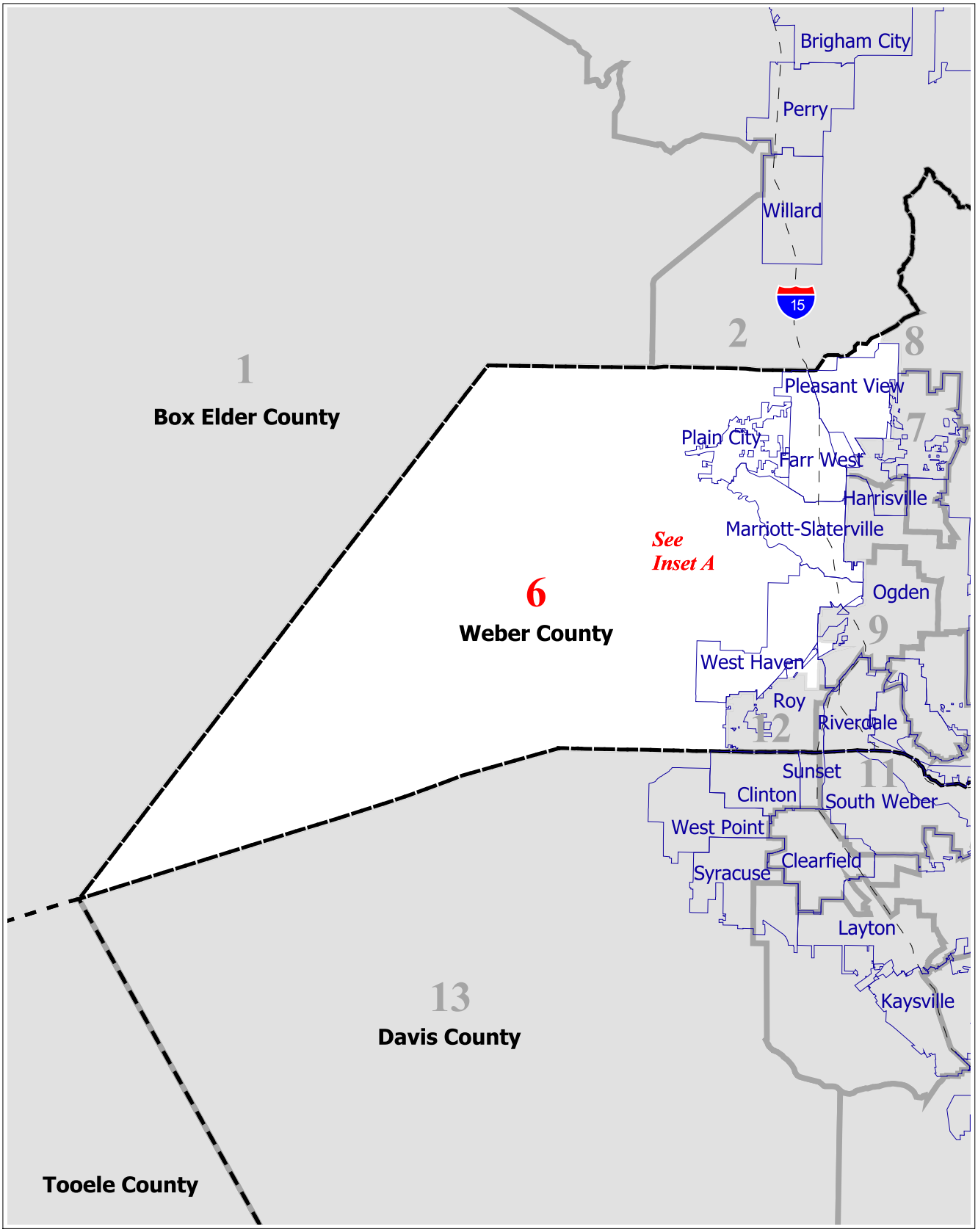

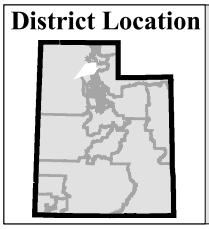

6 District
State Bndry
Counties
Cities
Other Districts
Major Roads
Local Streets
Railroads

District 6
Utah House of Representatives

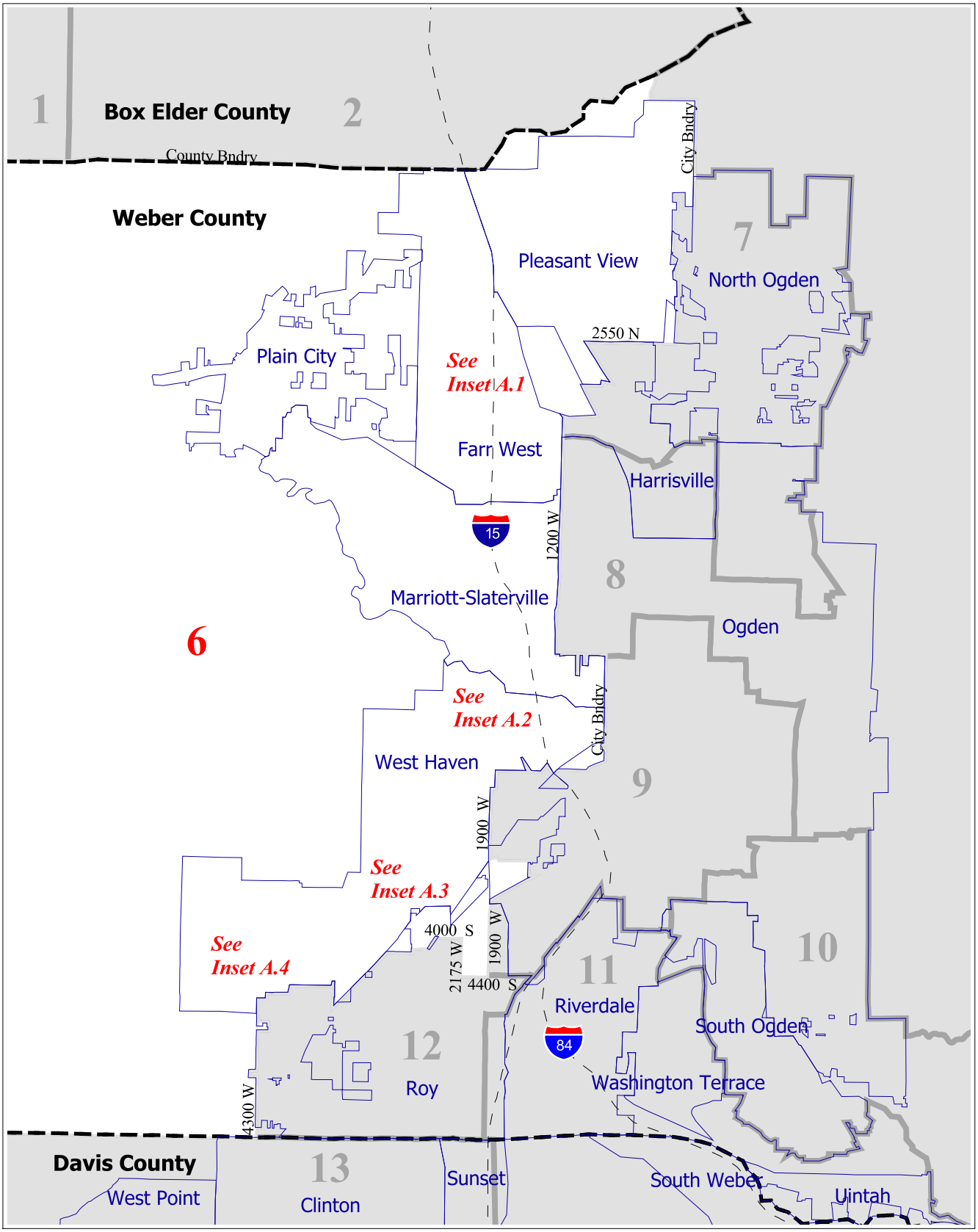

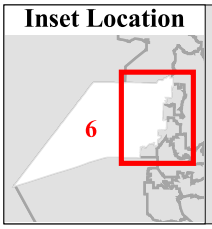

6 District
State Bndry
Counties
Cities
Other Districts
Major Roads
Local Streets
Railroads

District 6
Inset A
Utah House of Representatives

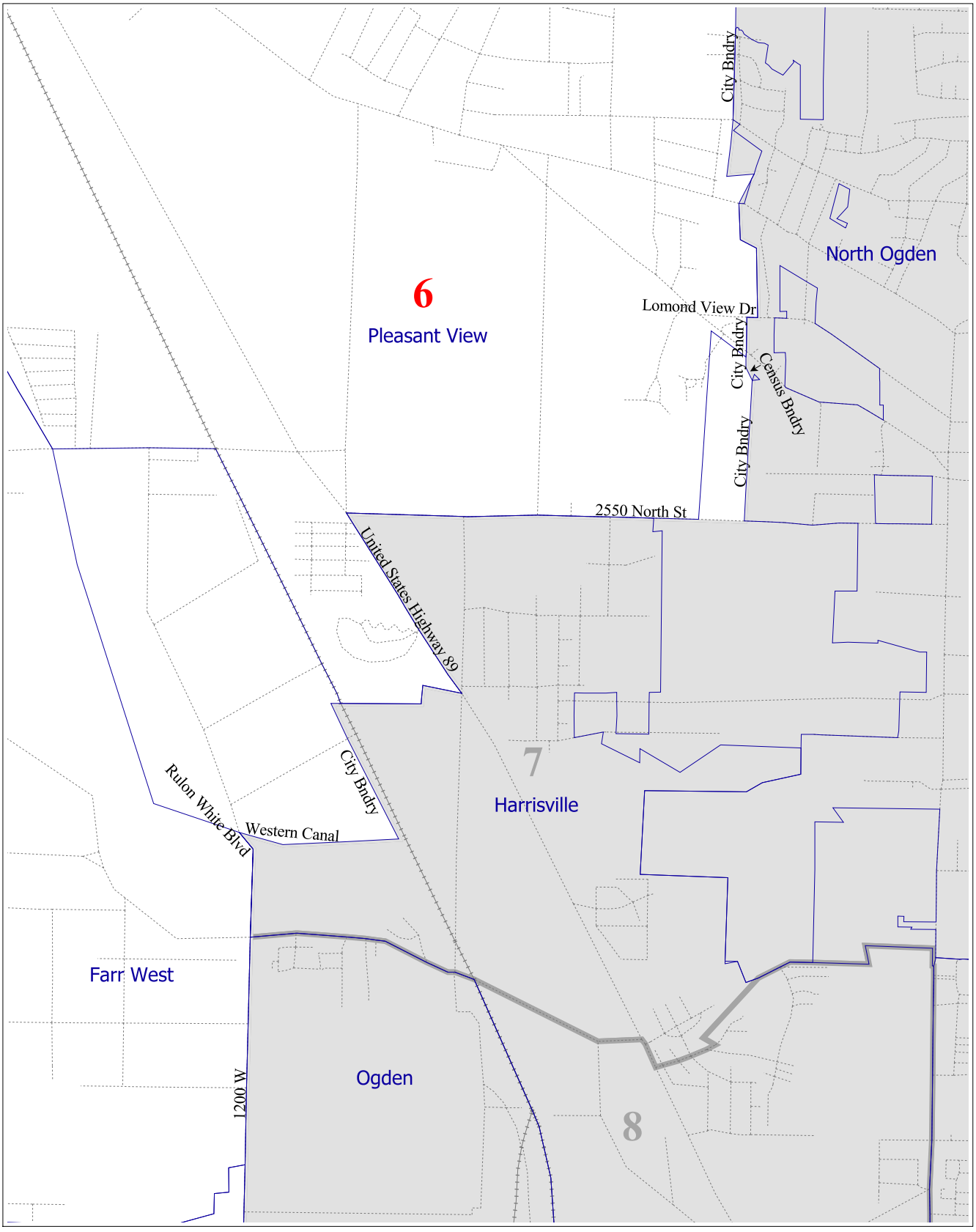

Inset Location

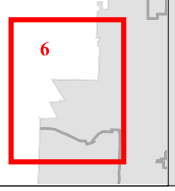

6 District
State Bndry
Counties
Cities
Other Districts
Major Roads
Local Streets
Railroads

District 6
Inset A.1
Utah House of Representatives

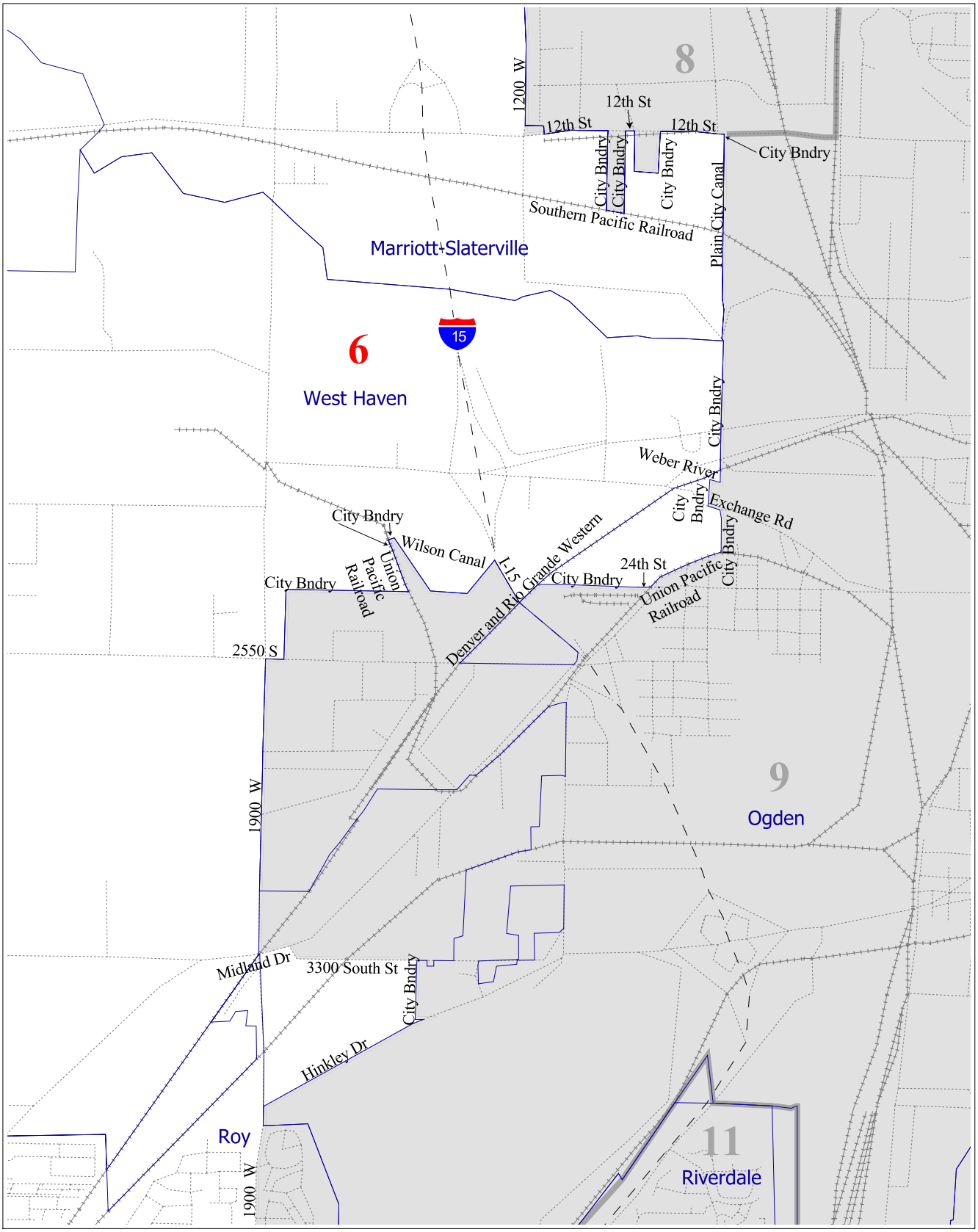

Inset Location

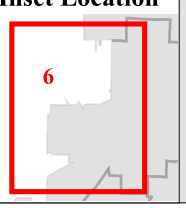

6 District
State Bndry
Counties
Cities
Other Districts
Major Roads
Local Streets
Railroads

District 6
Inset A.2
Utah House of Representatives

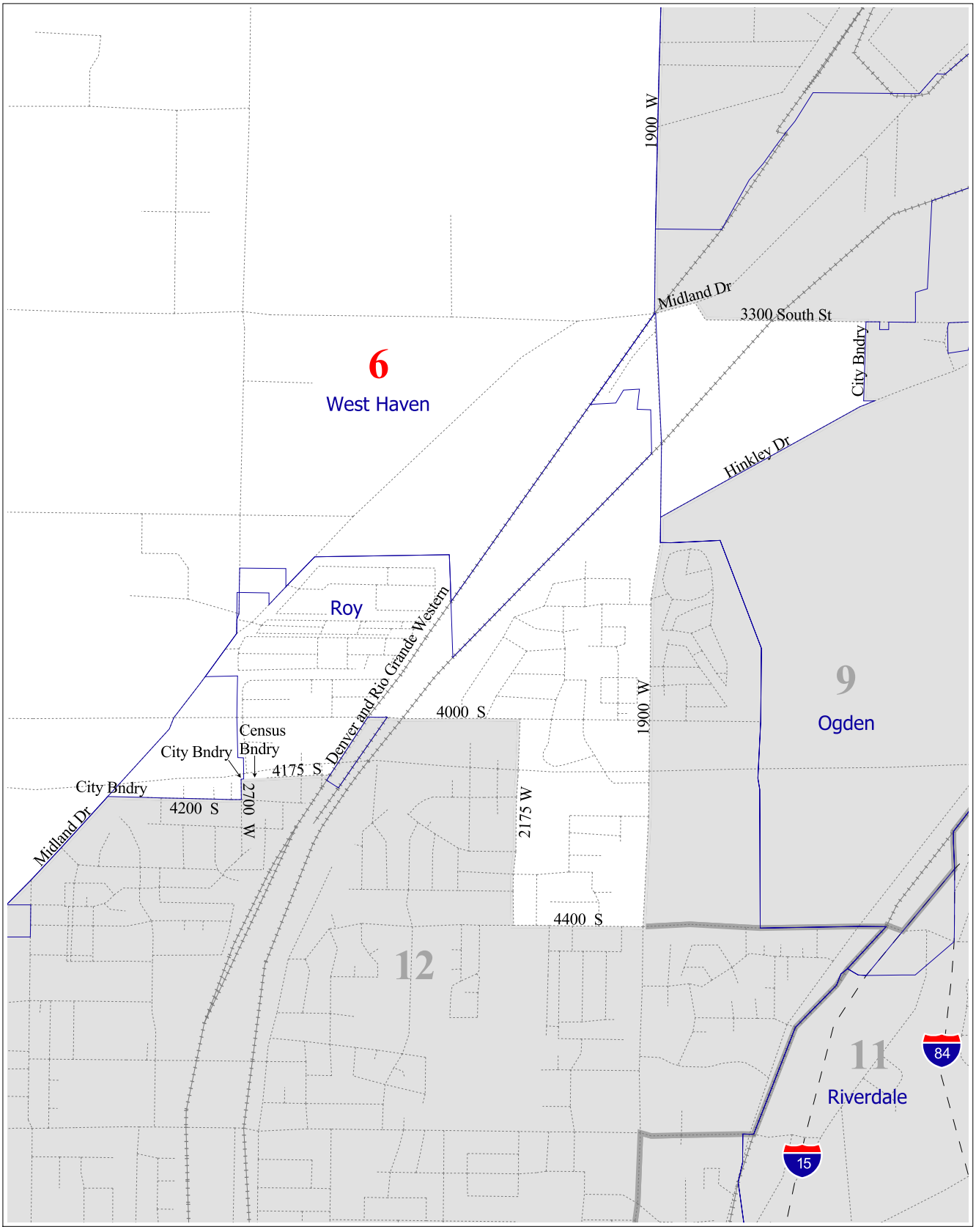

Inset Location

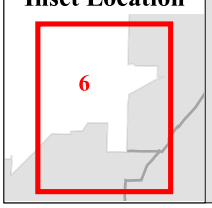

6 District
State Bndry
Counties
Cities
Other Districts
Major Roads
Local Streets
Railroads

District 6
Inset A.3
Utah House of Representatives

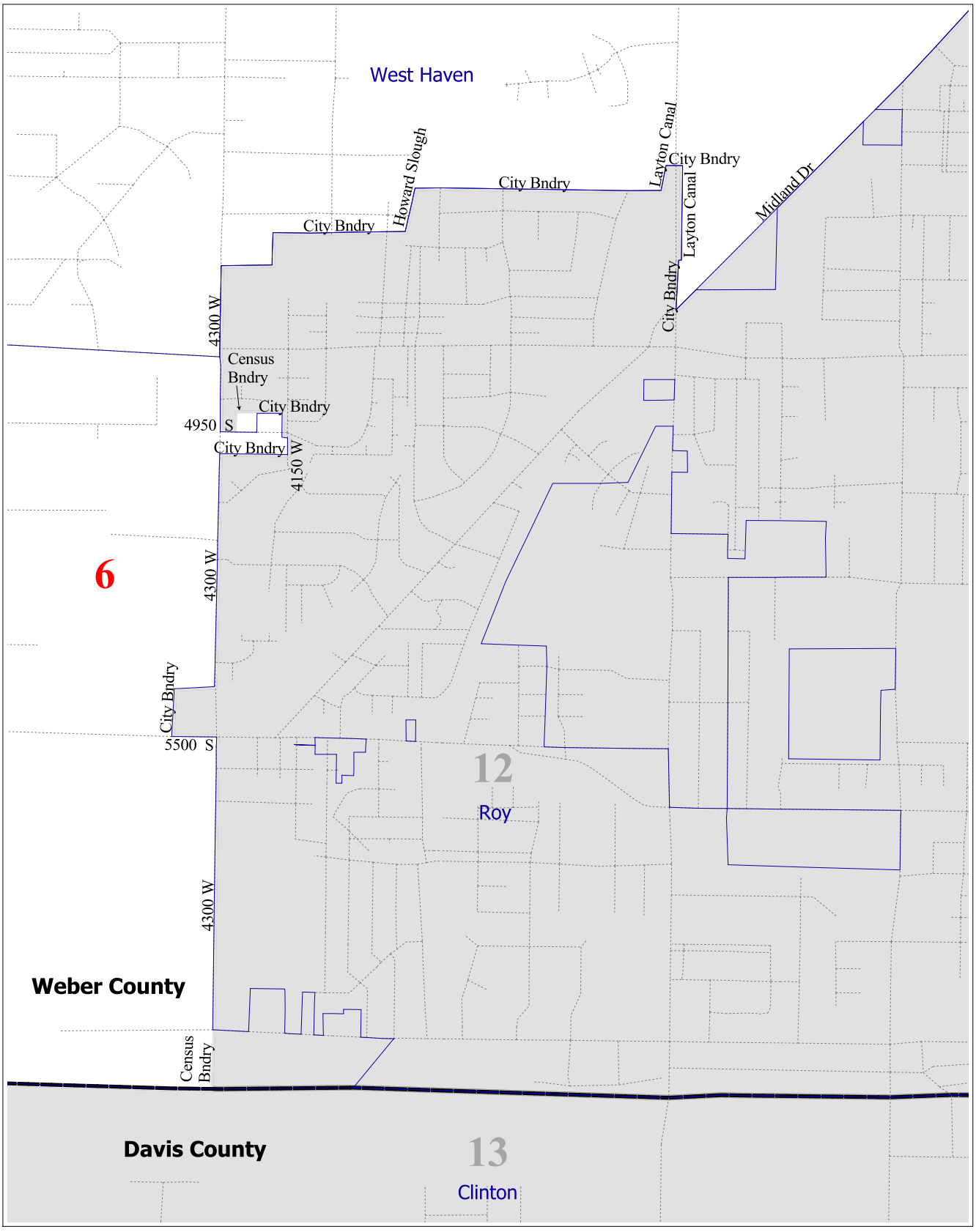

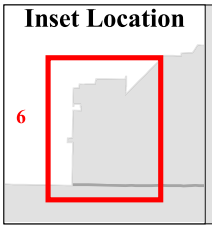

6 District
State Bndry
Counties
Cities
Other Districts
Major Roads
Local Streets
Railroads

District 6
Inset A.4
Utah House of Representatives

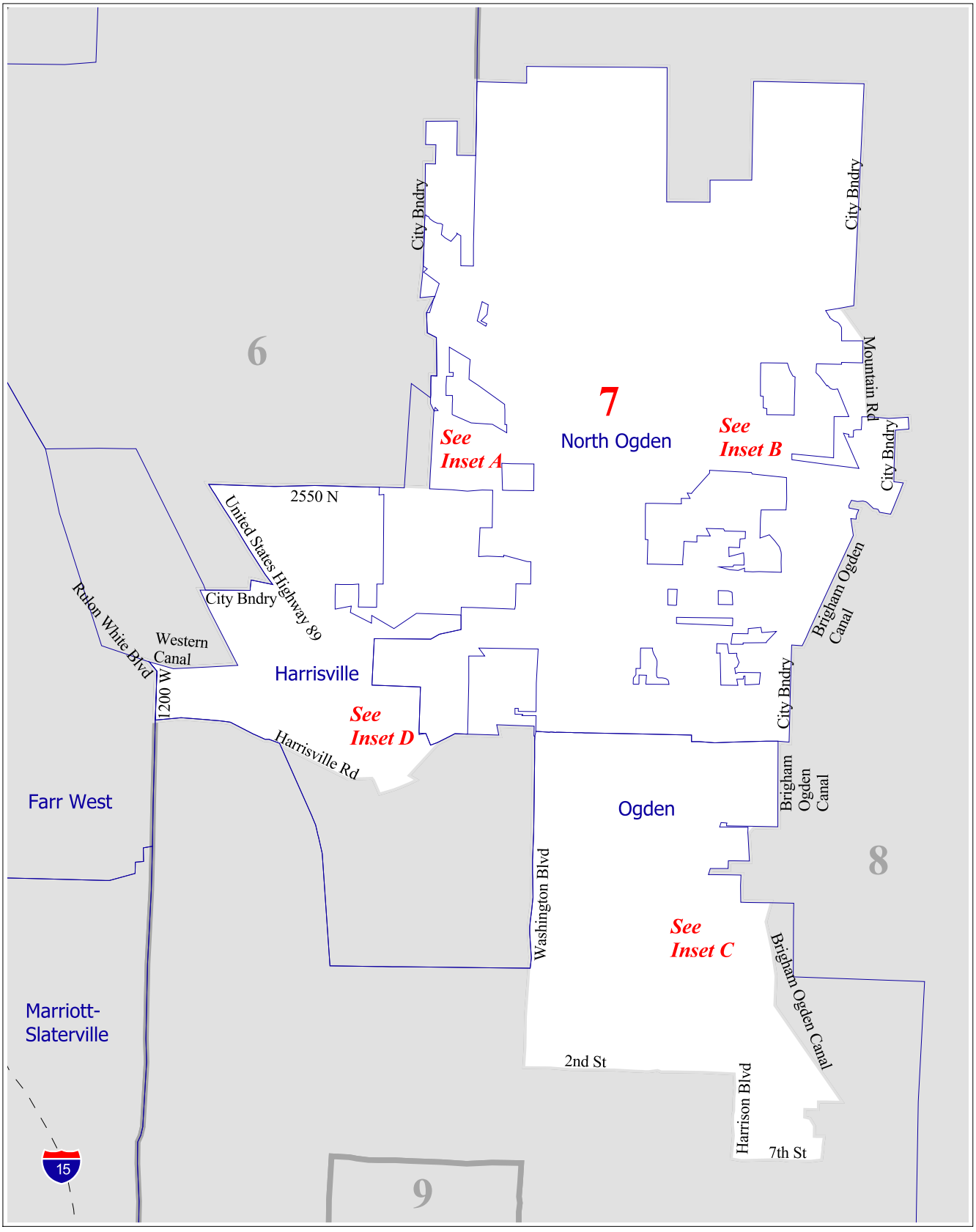

District Location

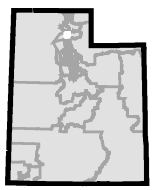

7 District
State Bndry
Counties
Cities
Other Districts
Major Roads
Local Streets
Railroads

District 7
Utah House of Representatives

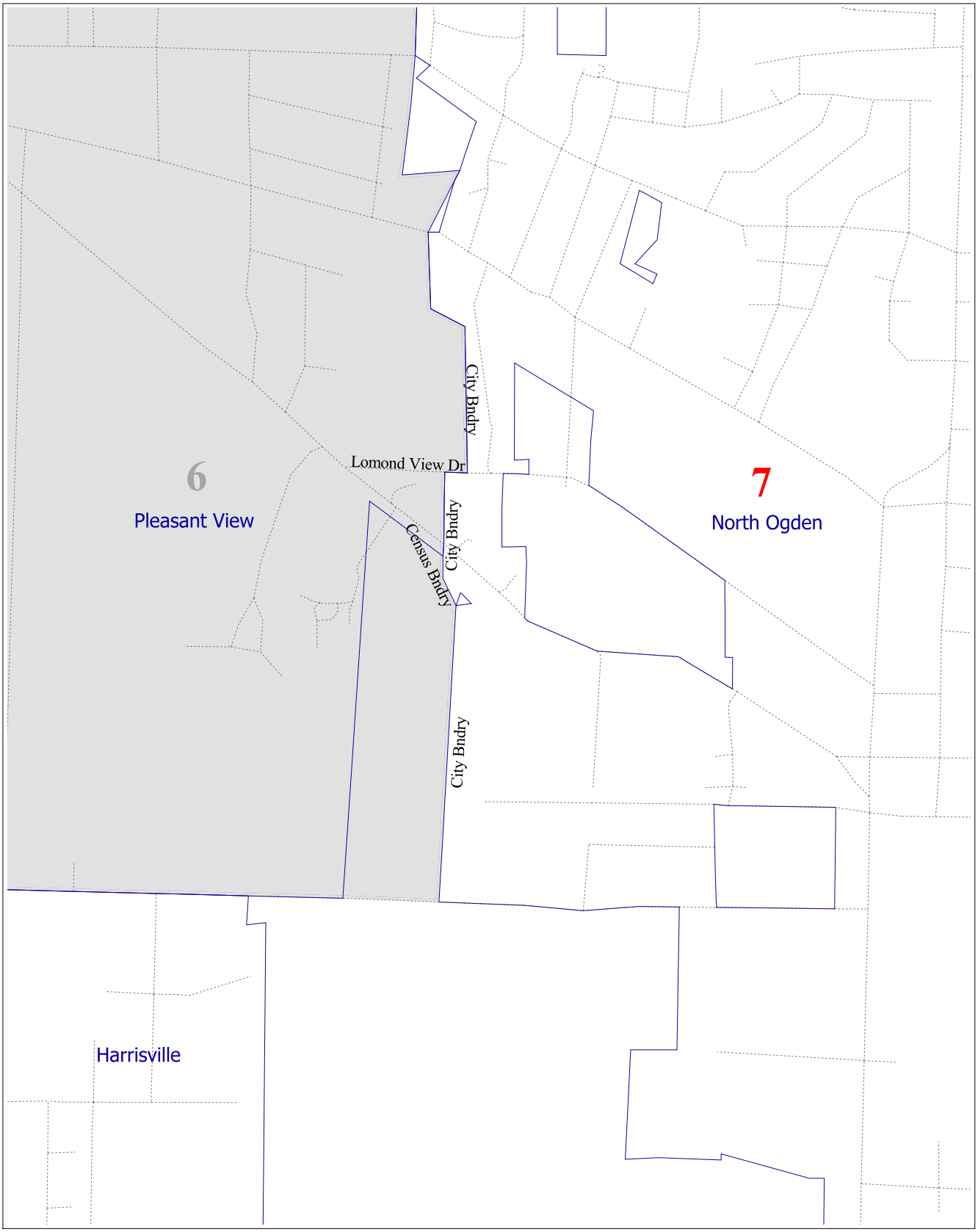

Inset Location

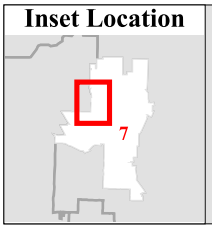

7 District
State Bndry
Counties
Cities
Other Districts
Major Roads
Local Streets
Railroads

District 7
Inset A
Utah House of Representatives

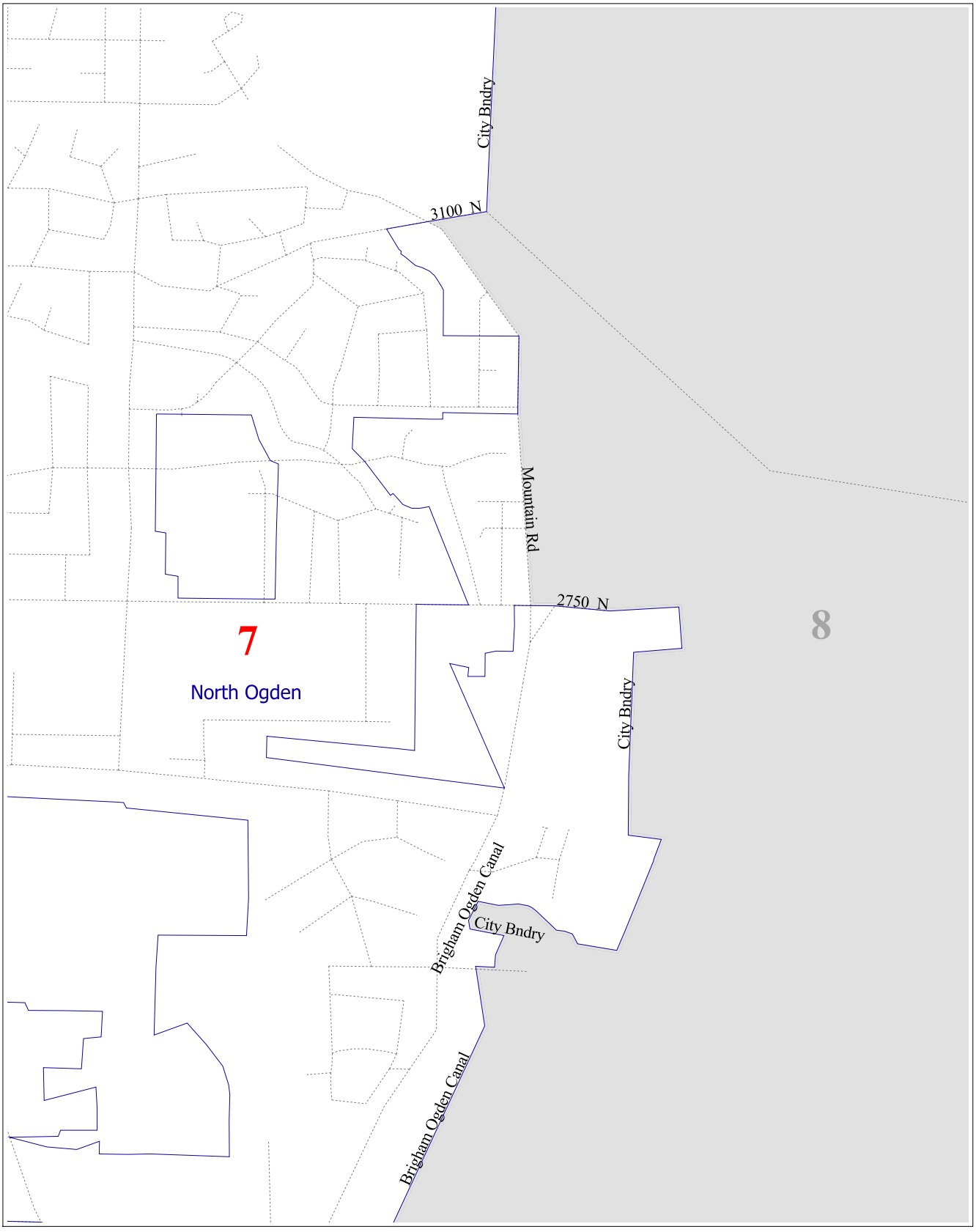

Inset Location

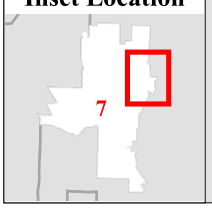

7 District
State Bndry
Counties
Cities
Other Districts
Major Roads
Local Streets
Railroads

District 7
Inset B
Utah House of Representatives

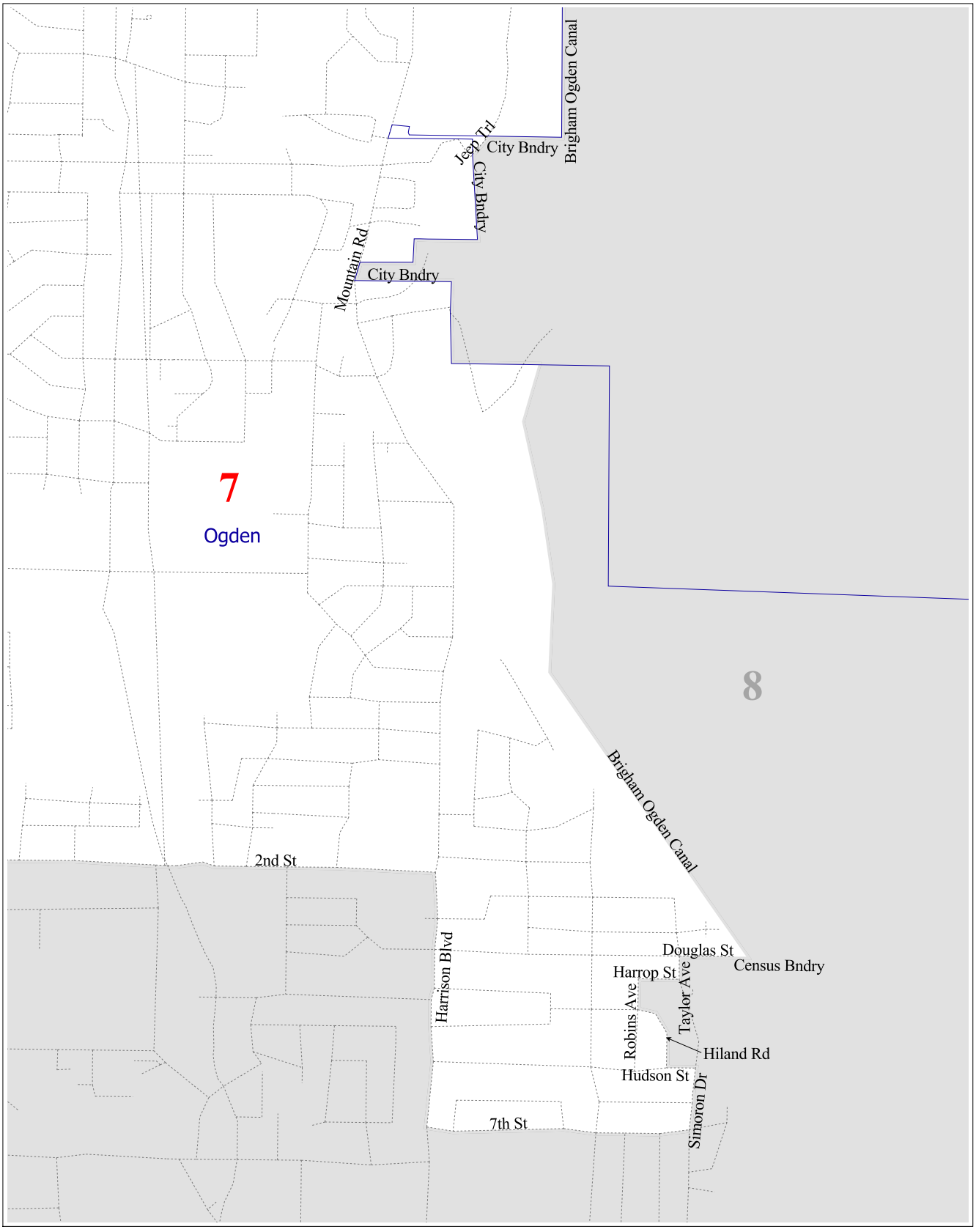

Inset Location

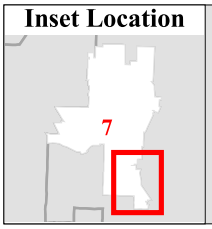

7 District
State Bndry
Counties
Cities
Other Districts
Major Roads
Local Streets
Railroads

District 7
Inset C
Utah House of Representatives

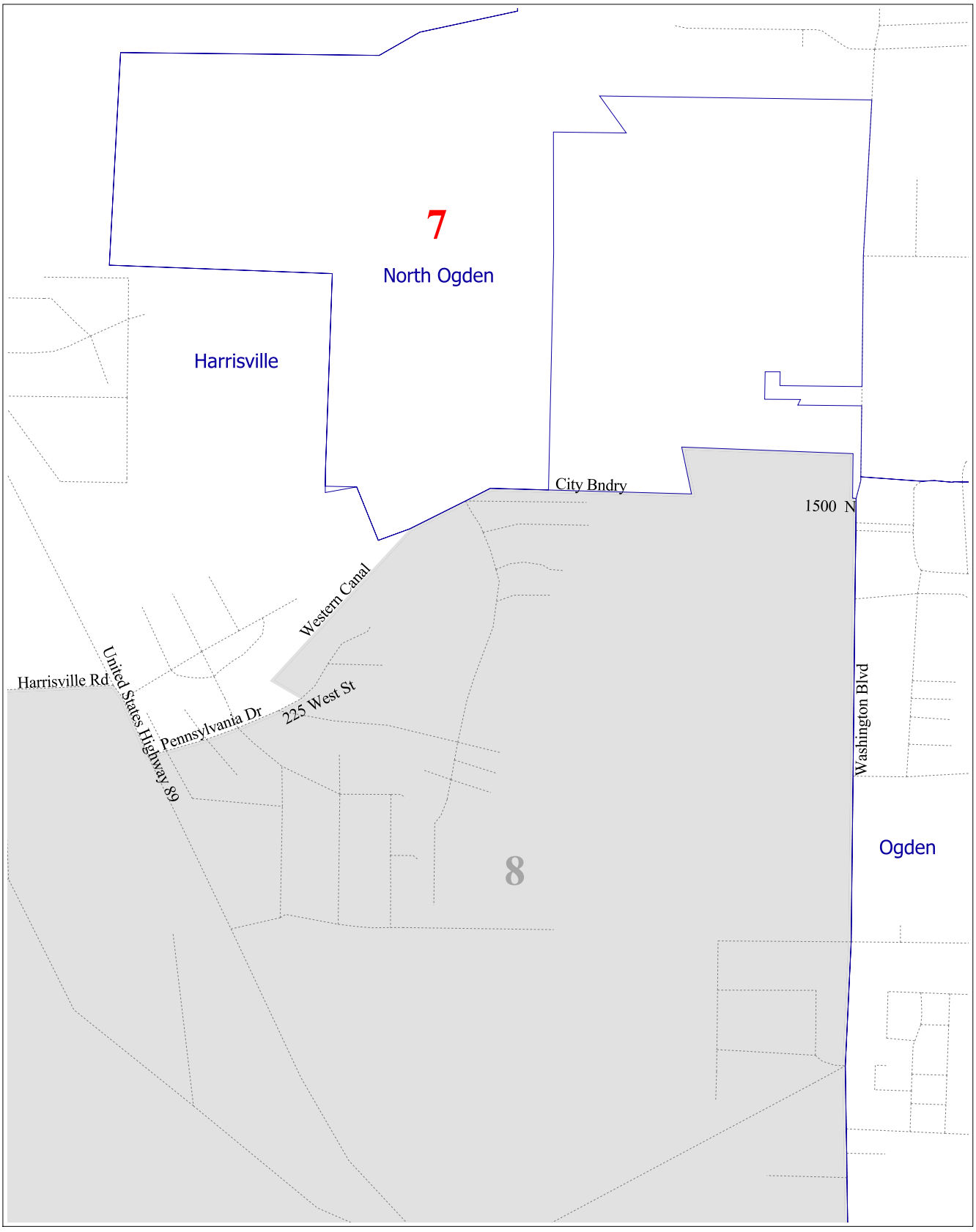

Inset Location

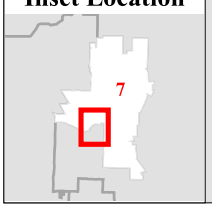

7 District
State Bndry
Counties
Cities
Other Districts
Major Roads
Local Streets
Railroads

District 7
Inset D
Utah House of Representatives

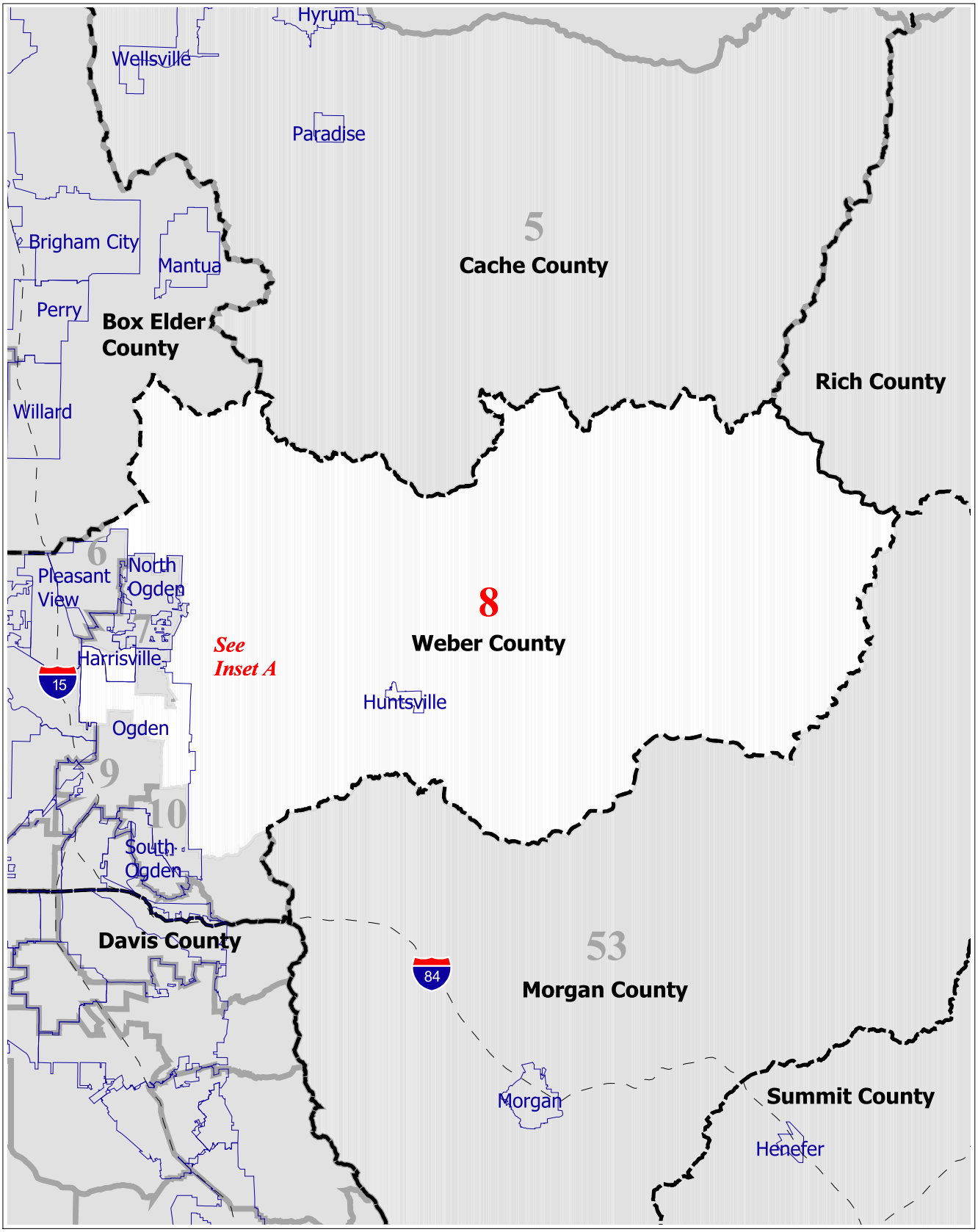

District Location

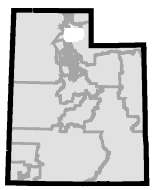

8 District
State Bndry
Counties
Cities
Other Districts
Major Roads
Local Streets
Railroads

District 8
Utah House of Representatives

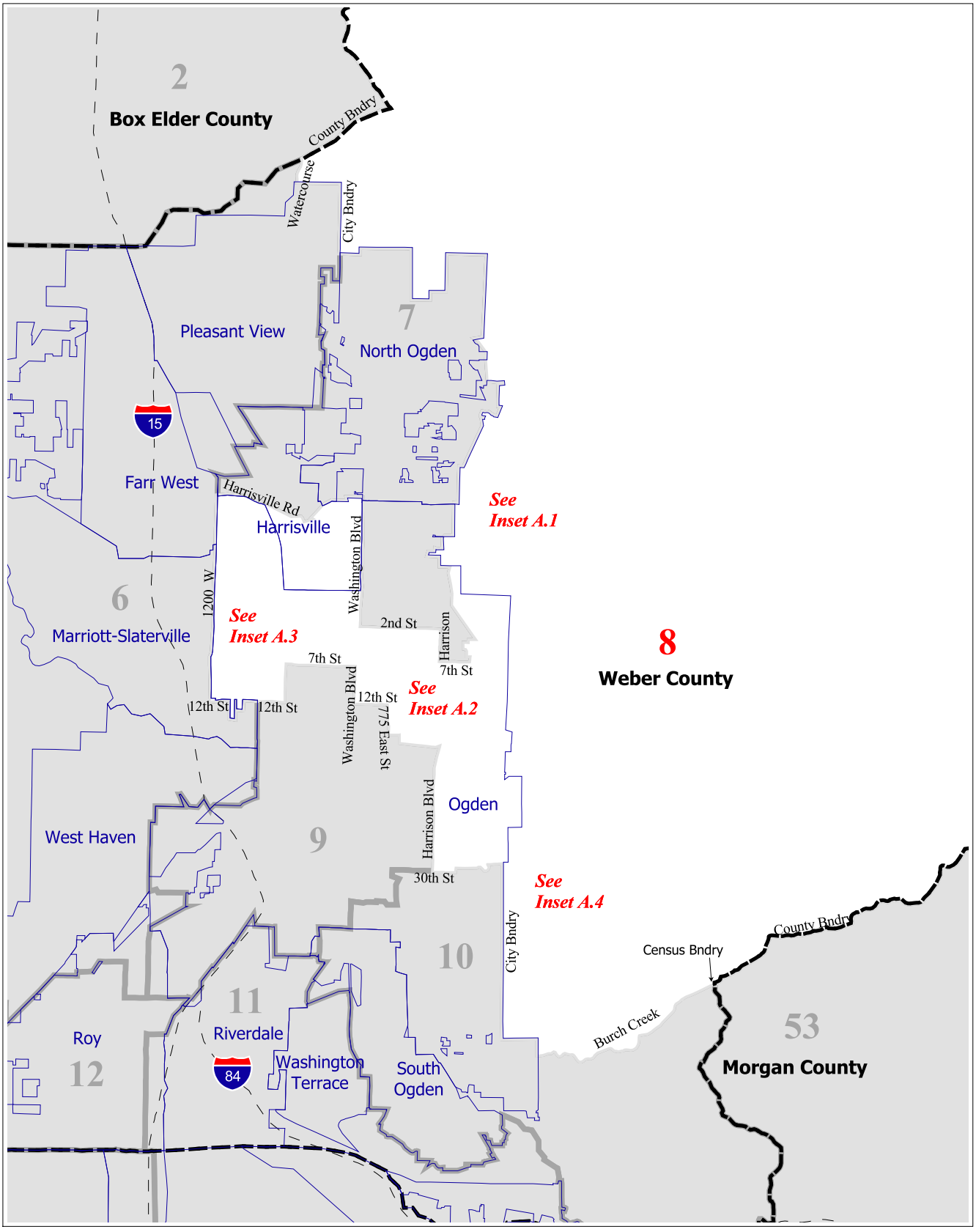

Inset Location

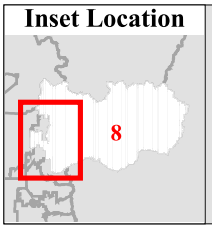

8 District
State Bndry
Counties
Cities
Other Districts
Major Roads
Local Streets
Railroads

District 8
Inset A
Utah House of Representatives

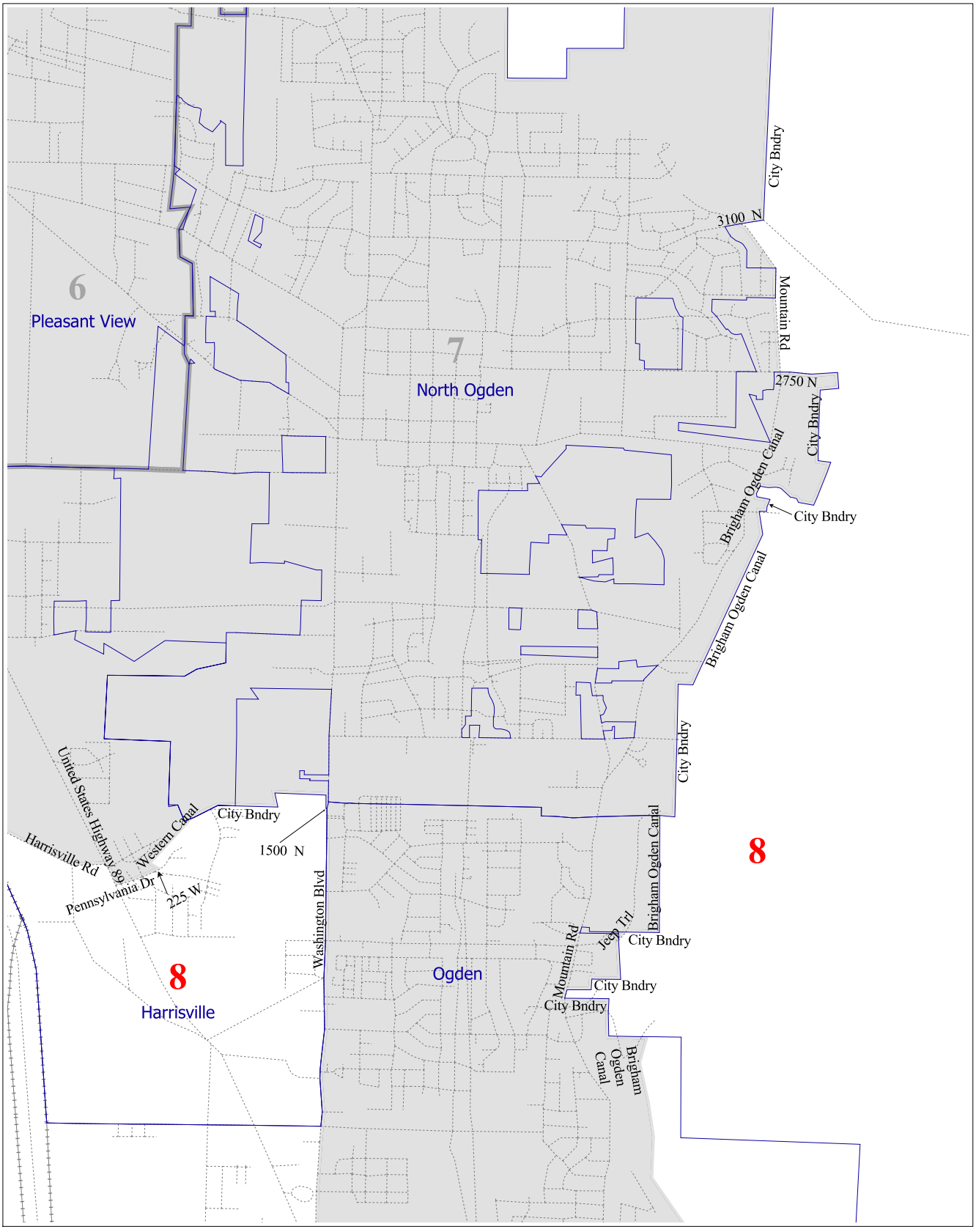

Inset Location

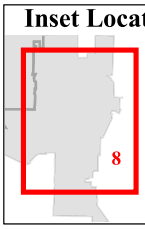

8 District
State Bndry
Counties
Cities
Other Districts
Major Roads
Local Streets
Railroads

District 8
Inset A.1
Utah House of Representatives

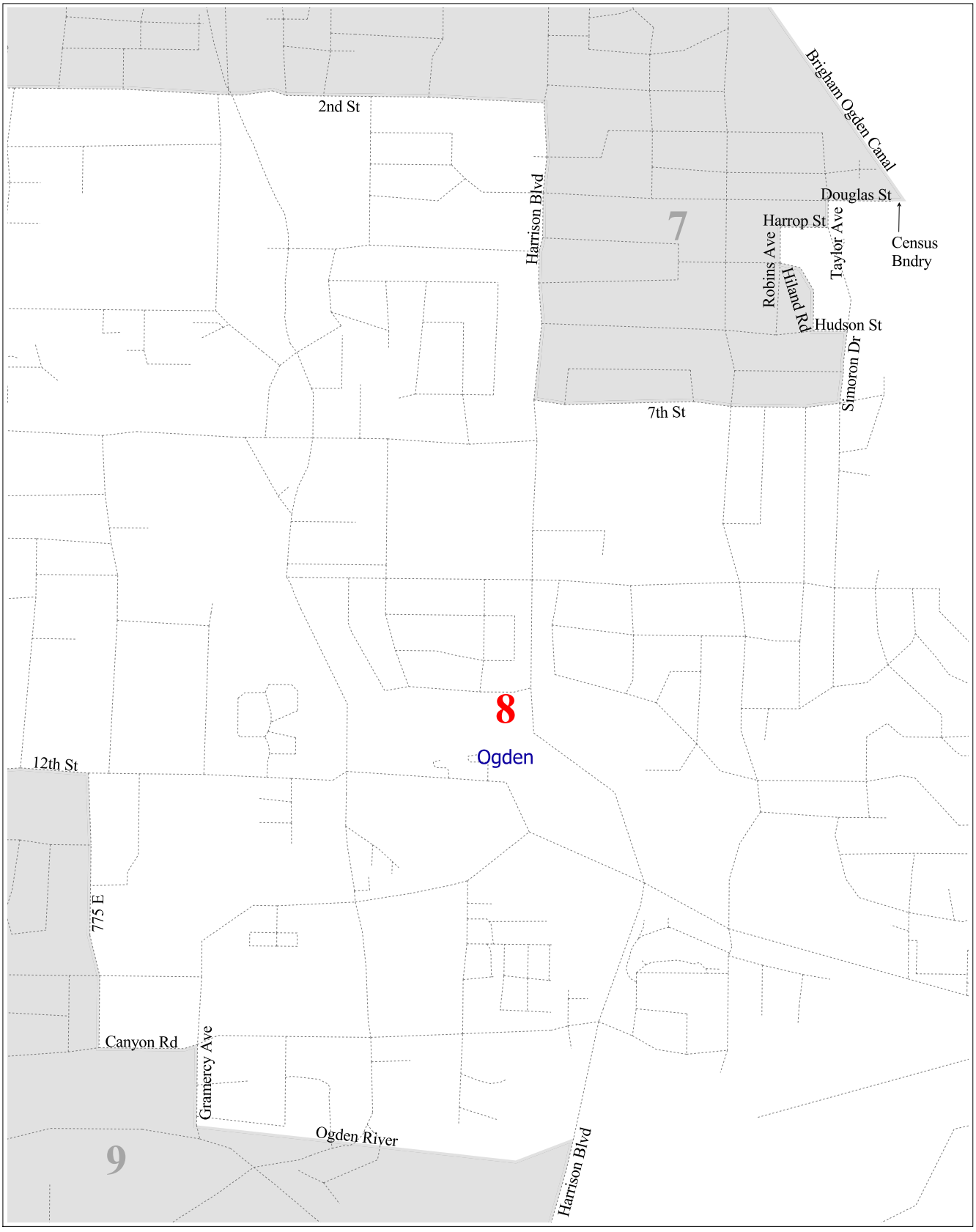

Inset Location

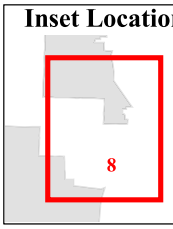

8 District
State Bndry
Counties
Cities
Other Districts
Major Roads
Local Streets
Railroads

District 8
Inset A.2
Utah House of Representatives

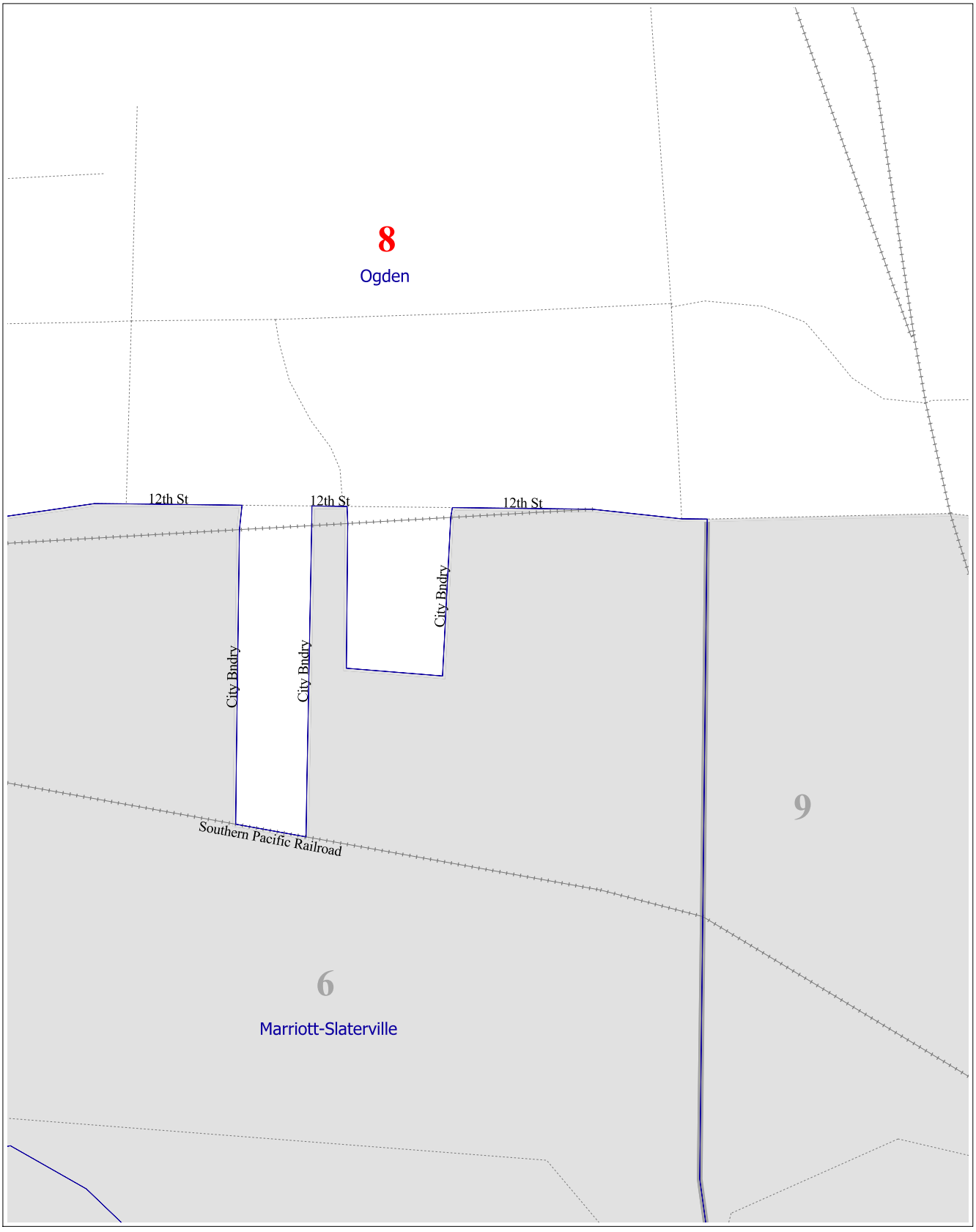

Inset Location

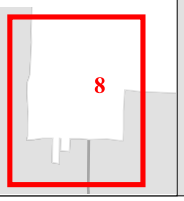

8 District
State Bndry
Counties
Cities
Other Districts
Major Roads
Local Streets
Railroads

District 8
Inset A.3
Utah House of Representatives

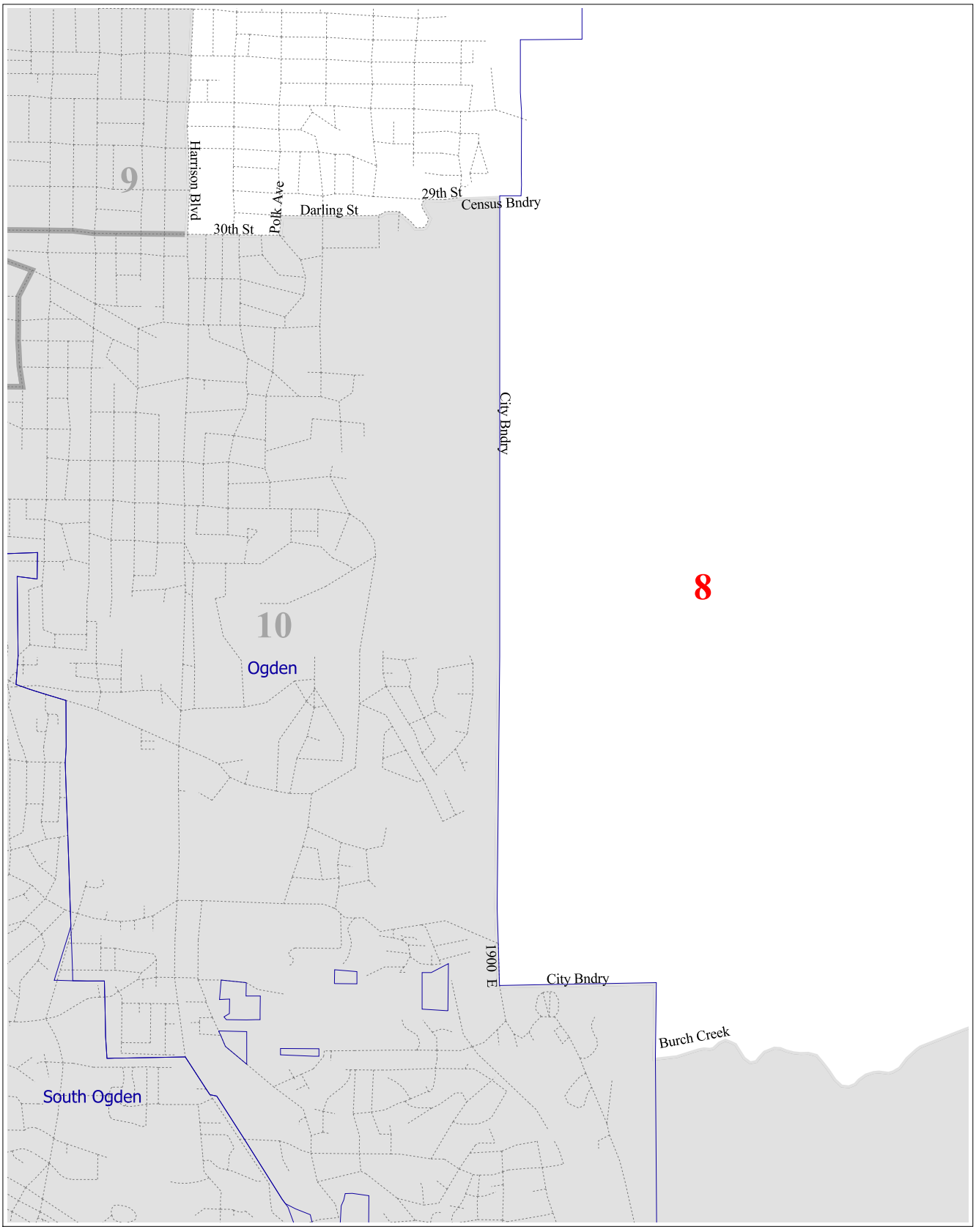

Inset Location

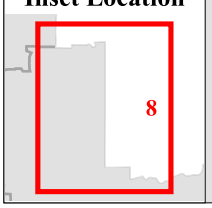

8 District
State Bndry
Counties
Cities
Other Districts
Major Roads
Local Streets
Railroads

District 8
Inset A.4
Utah House of Representatives

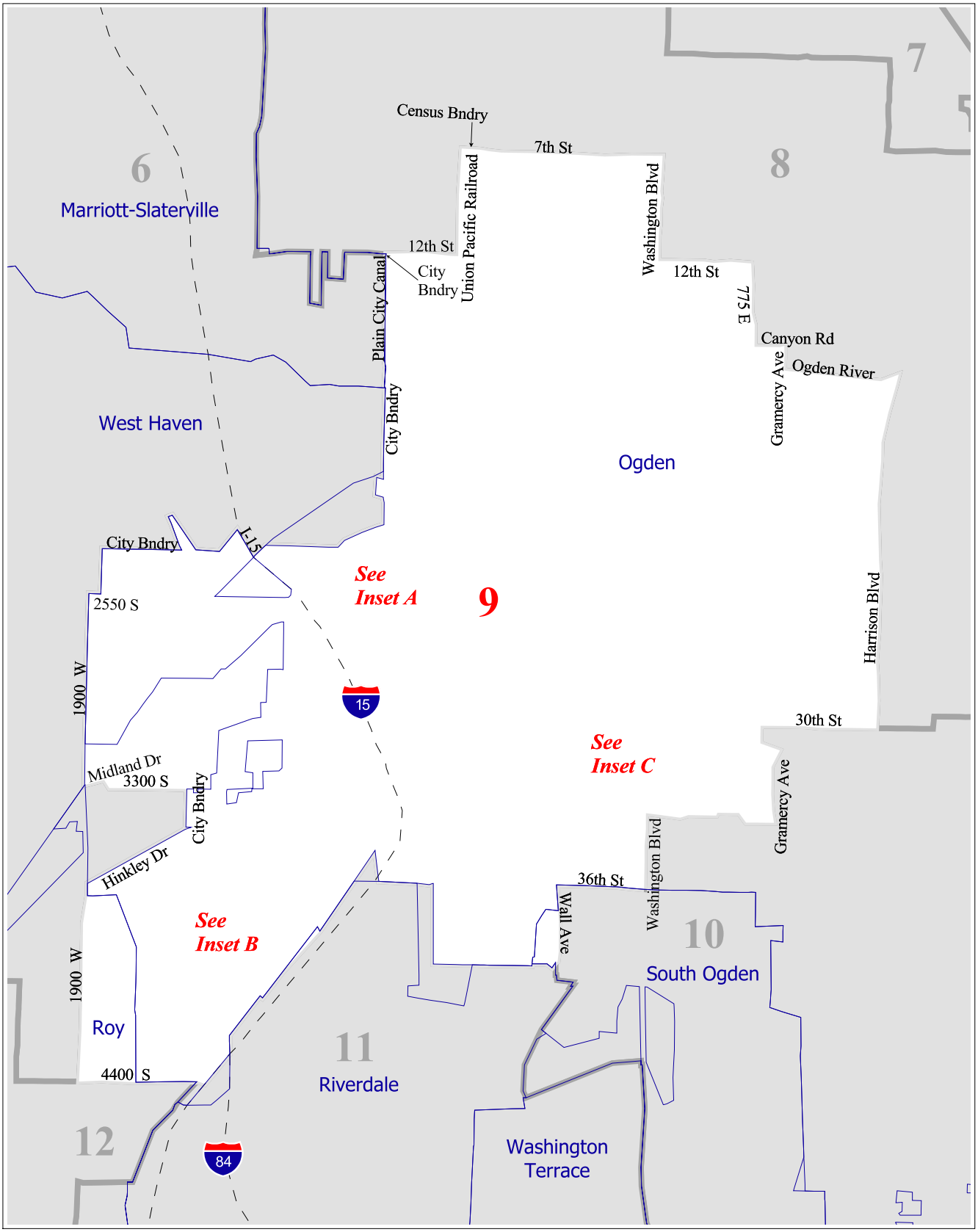

District Location

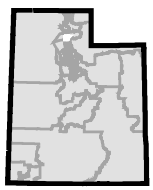

9 District
State Bndry
Counties
Cities
Other Districts
Major Roads
Local Streets
Railroads

District 9
Utah House of Representatives

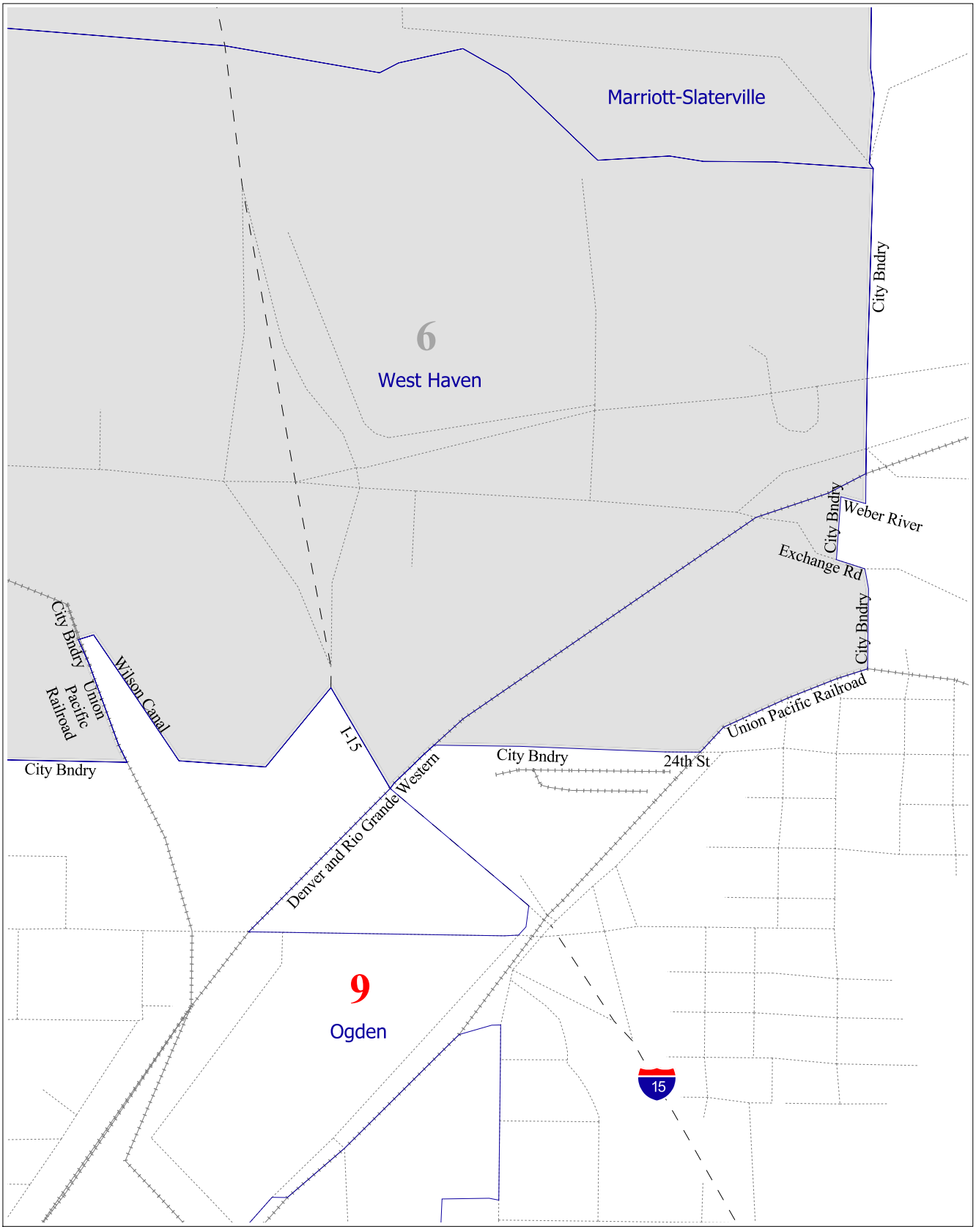

Inset Location

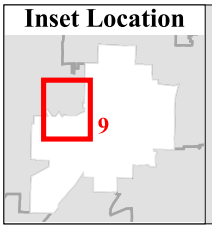

9 District
State Bndry
Counties
Cities
Other Districts
Major Roads
Local Streets
Railroads

District 9
Inset A
Utah House of Representatives

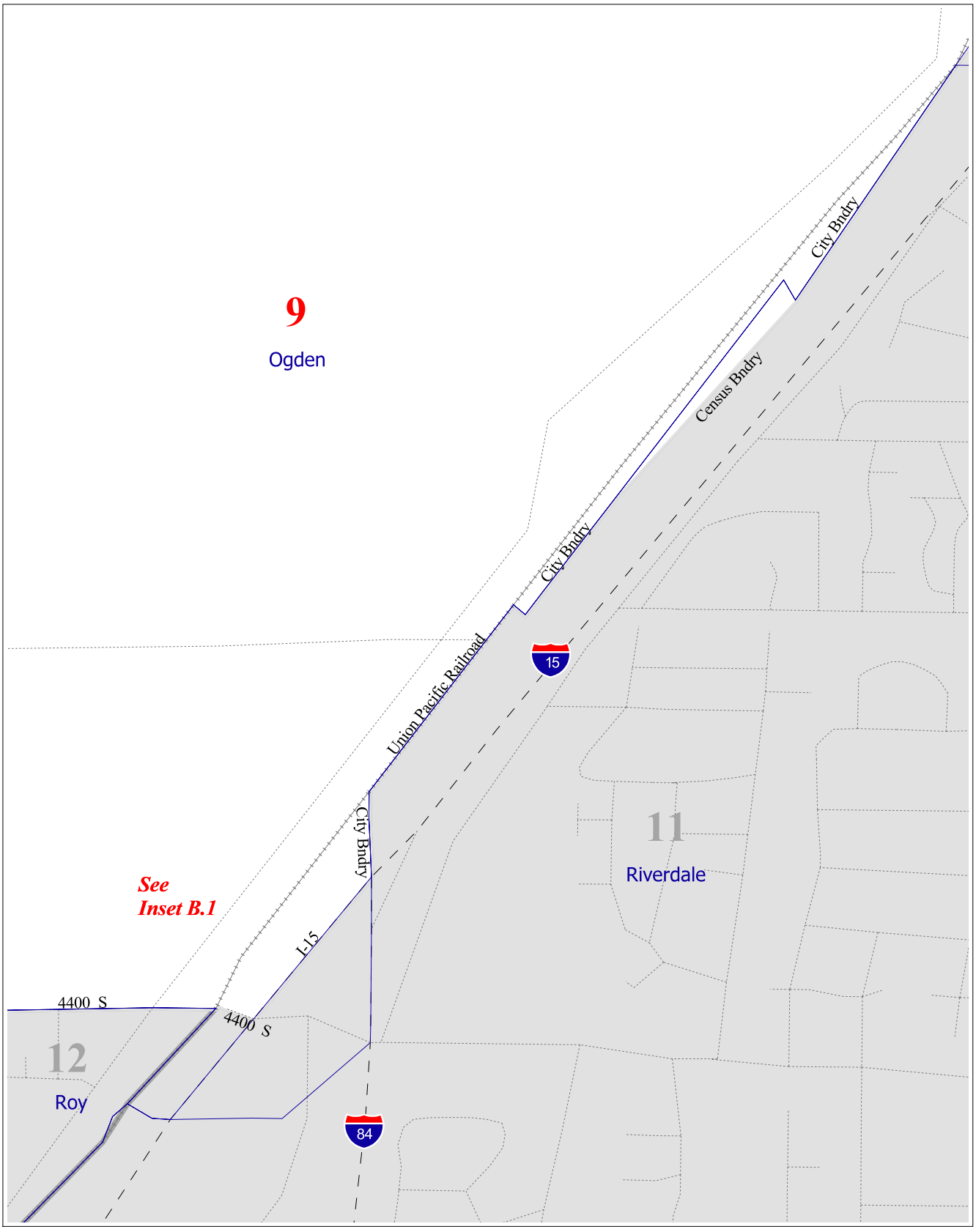

Inset Location

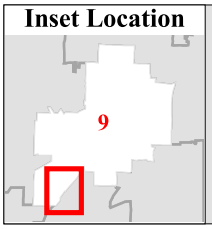

9 District
State Bndry
Counties
Cities
Other Districts
Major Roads
Local Streets
Railroads

District 9
Inset B
Utah House of Representatives

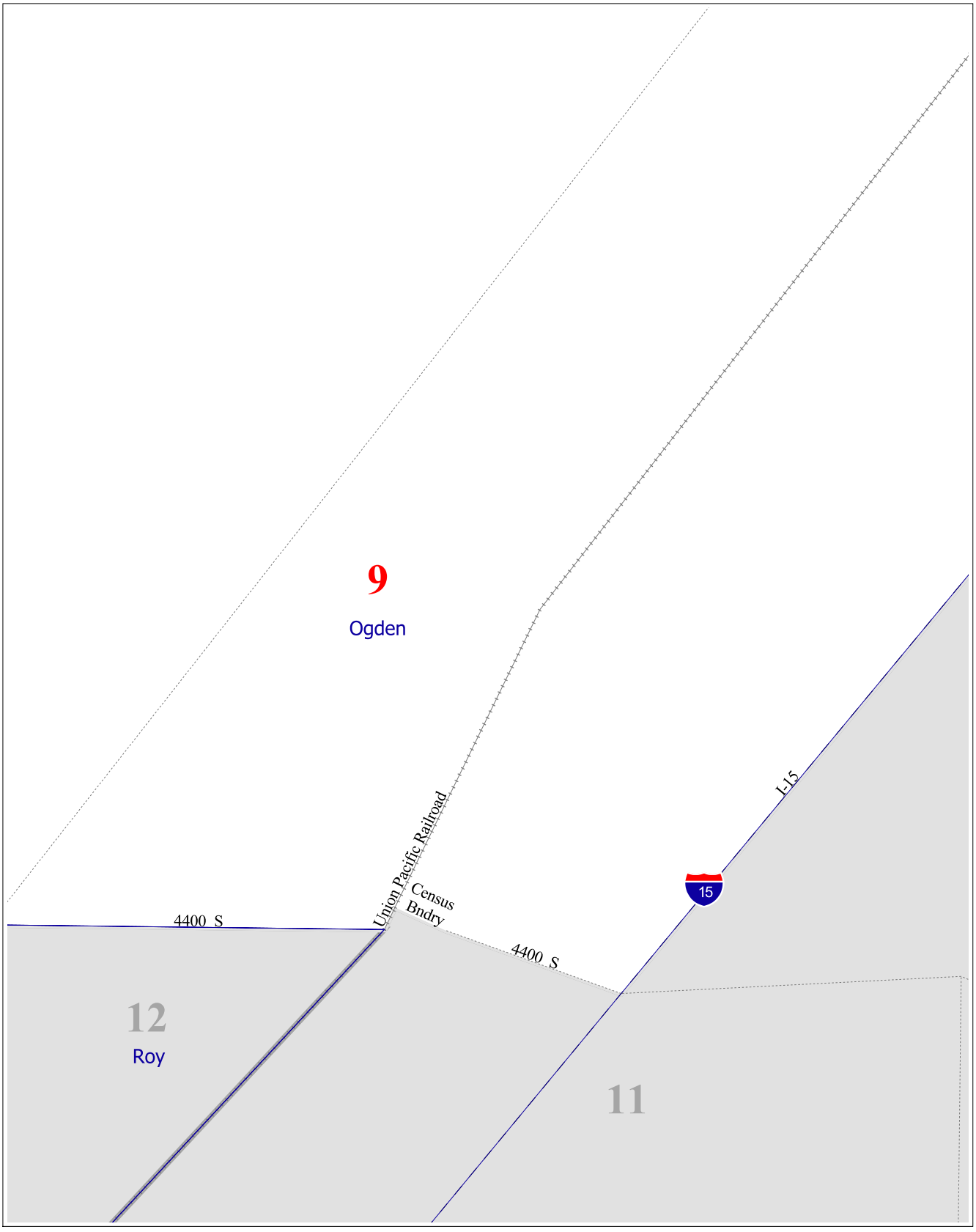

Inset Location

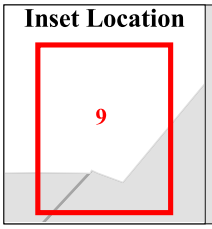

9 District
State Bndry
Counties
Cities
Other Districts
Major Roads
Local Streets
Railroads

District 9
Inset B.1
Utah House of Representatives

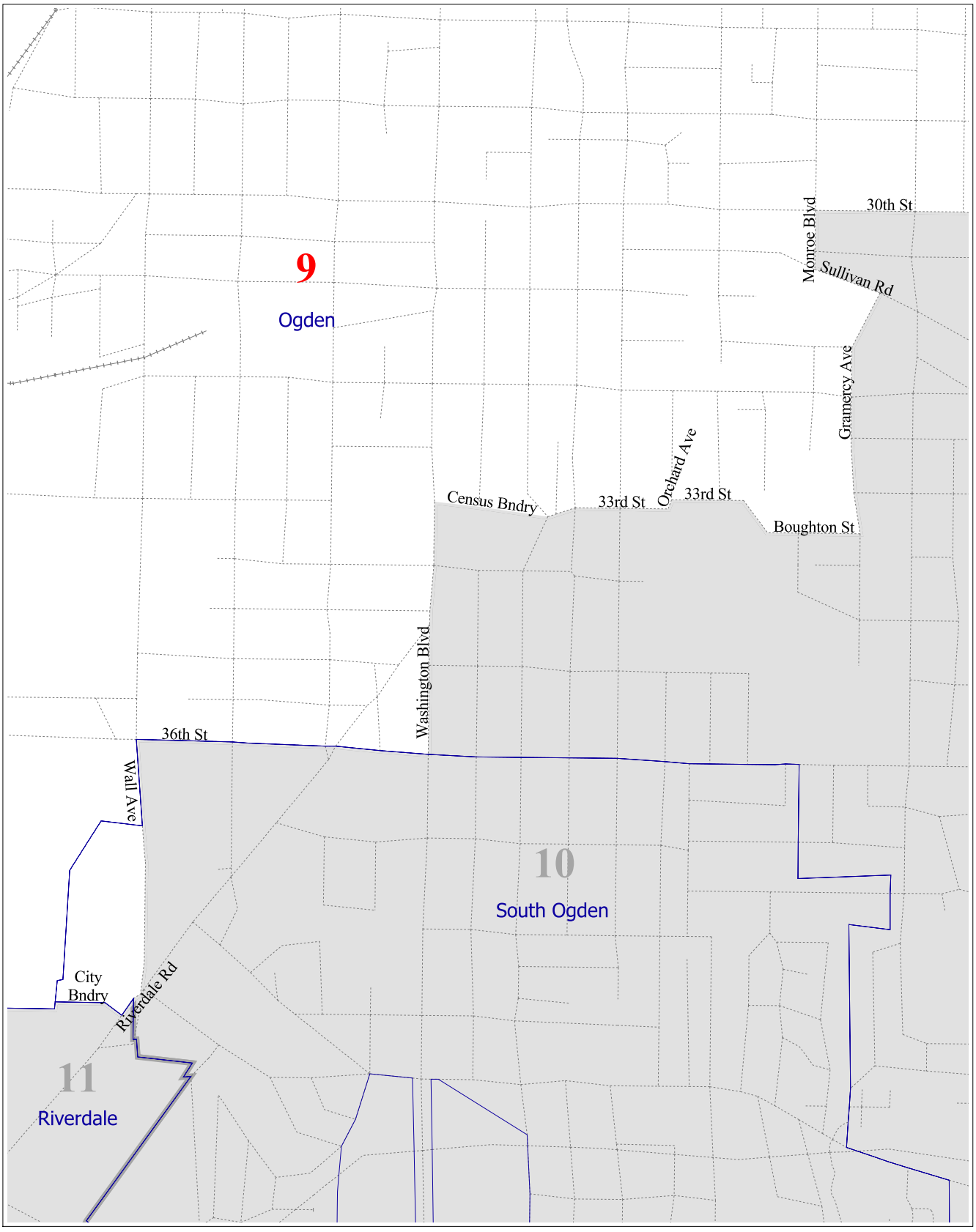

Inset Location

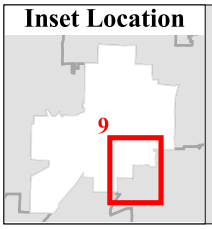

9 District
State Bndry
Counties
Cities
Other Districts
Major Roads
Local Streets
Railroads

District 9
Inset C
Utah House of Representatives

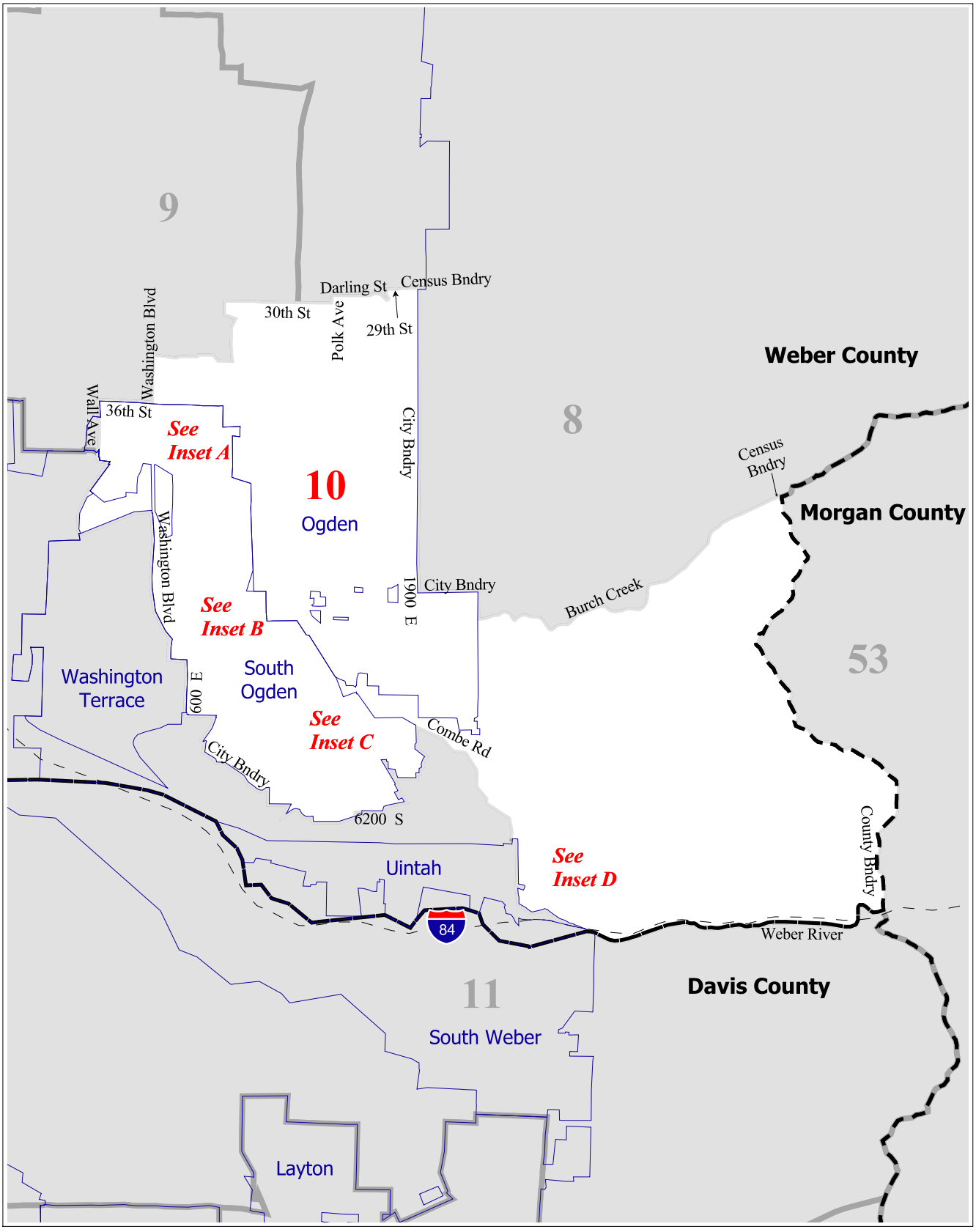

District Location

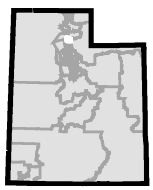

10 District
State Bndry
Counties
Cities
Other Districts
Major Roads
Local Streets
Railroads

District 10
Utah House of Representatives

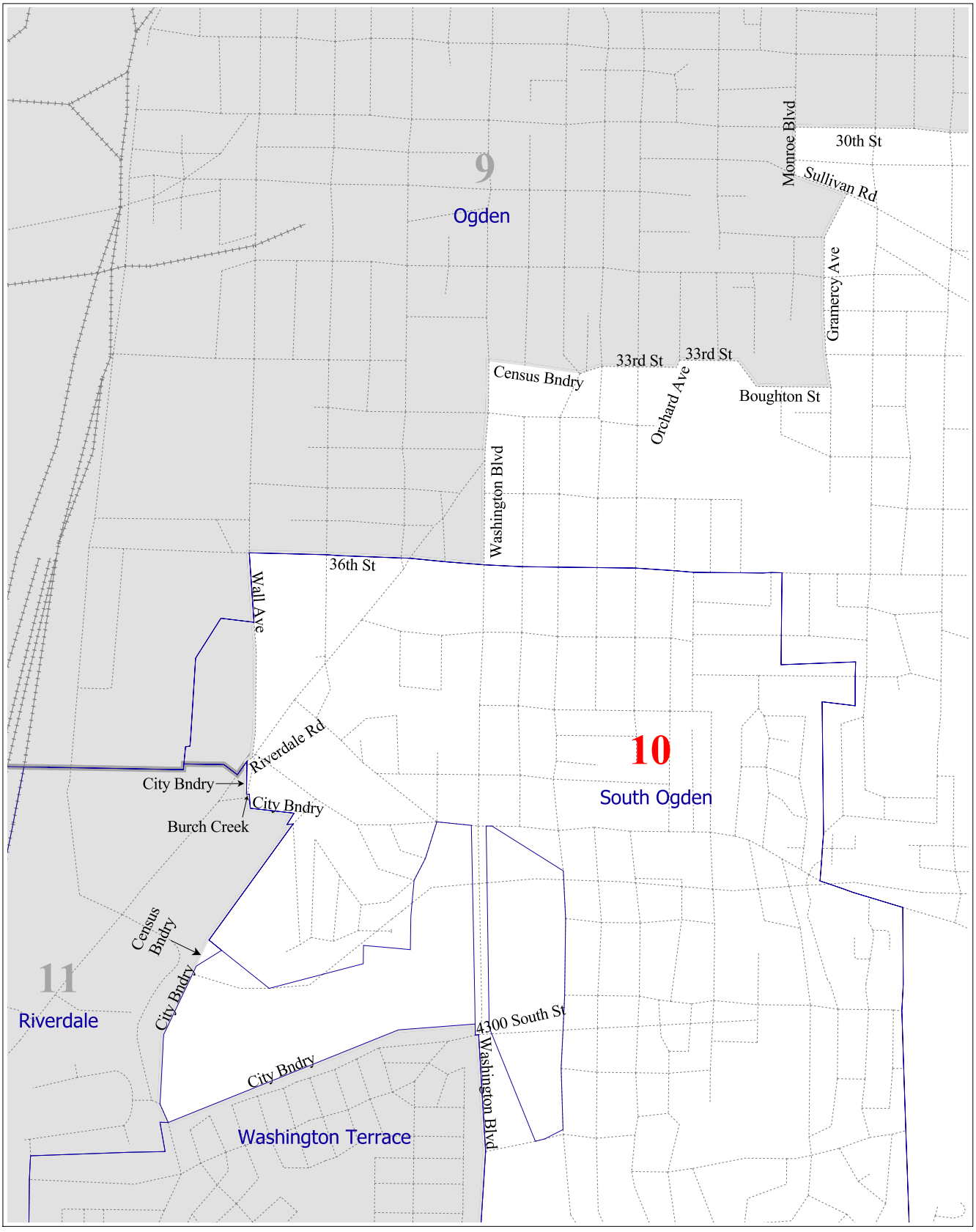

Inset Location

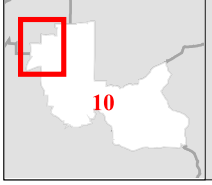

10 District
State Bndry
Counties
Cities
Other Districts
Major Roads
Local Streets
Railroads

District 10
Inset A
Utah House of Representatives

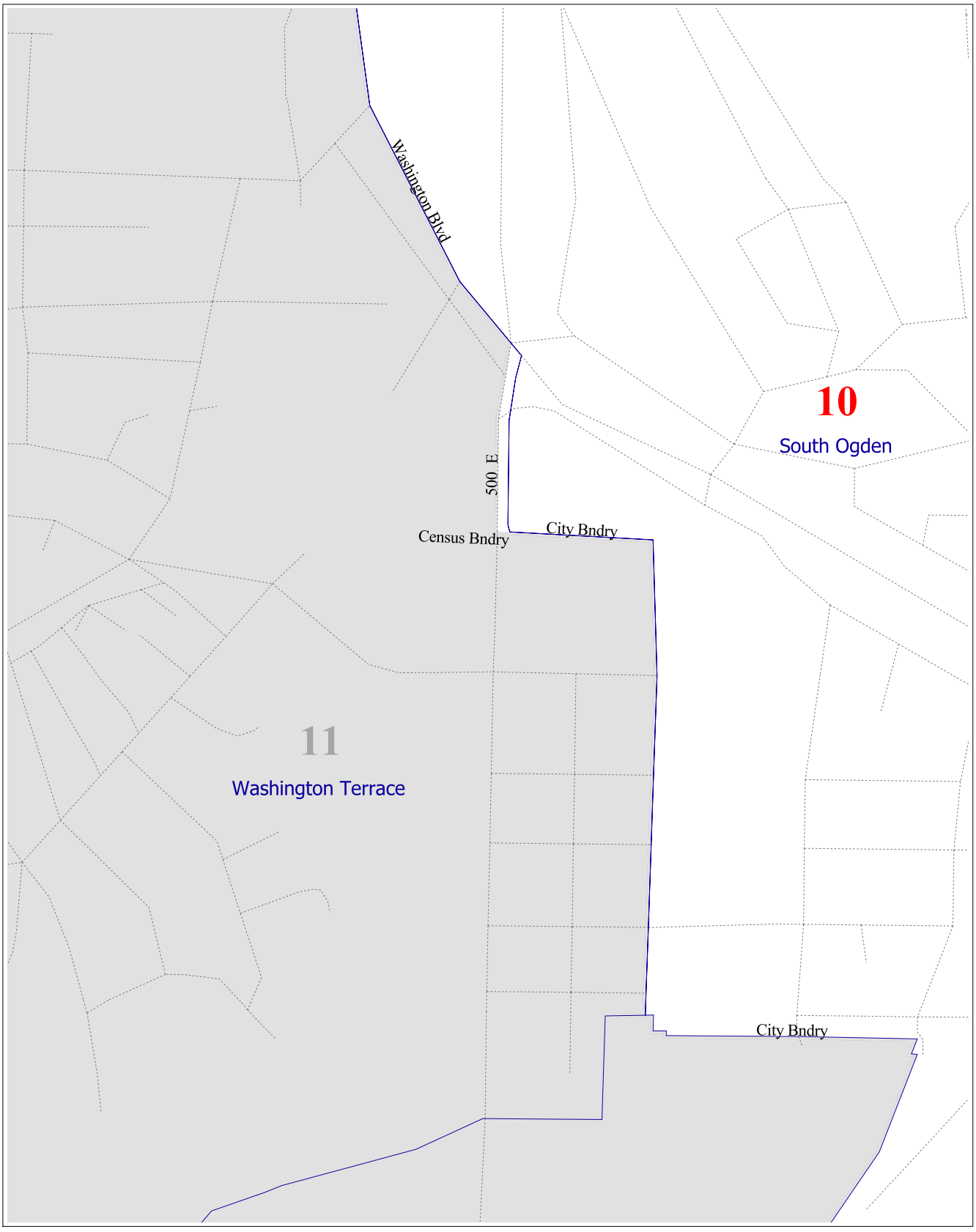

Inset Location

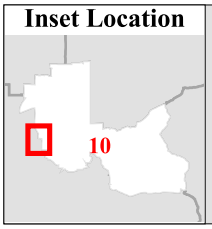

10 District
State Bndry
Counties
Cities
Other Districts
Major Roads
Local Streets
Railroads

District 10
Inset B
Utah House of Representatives

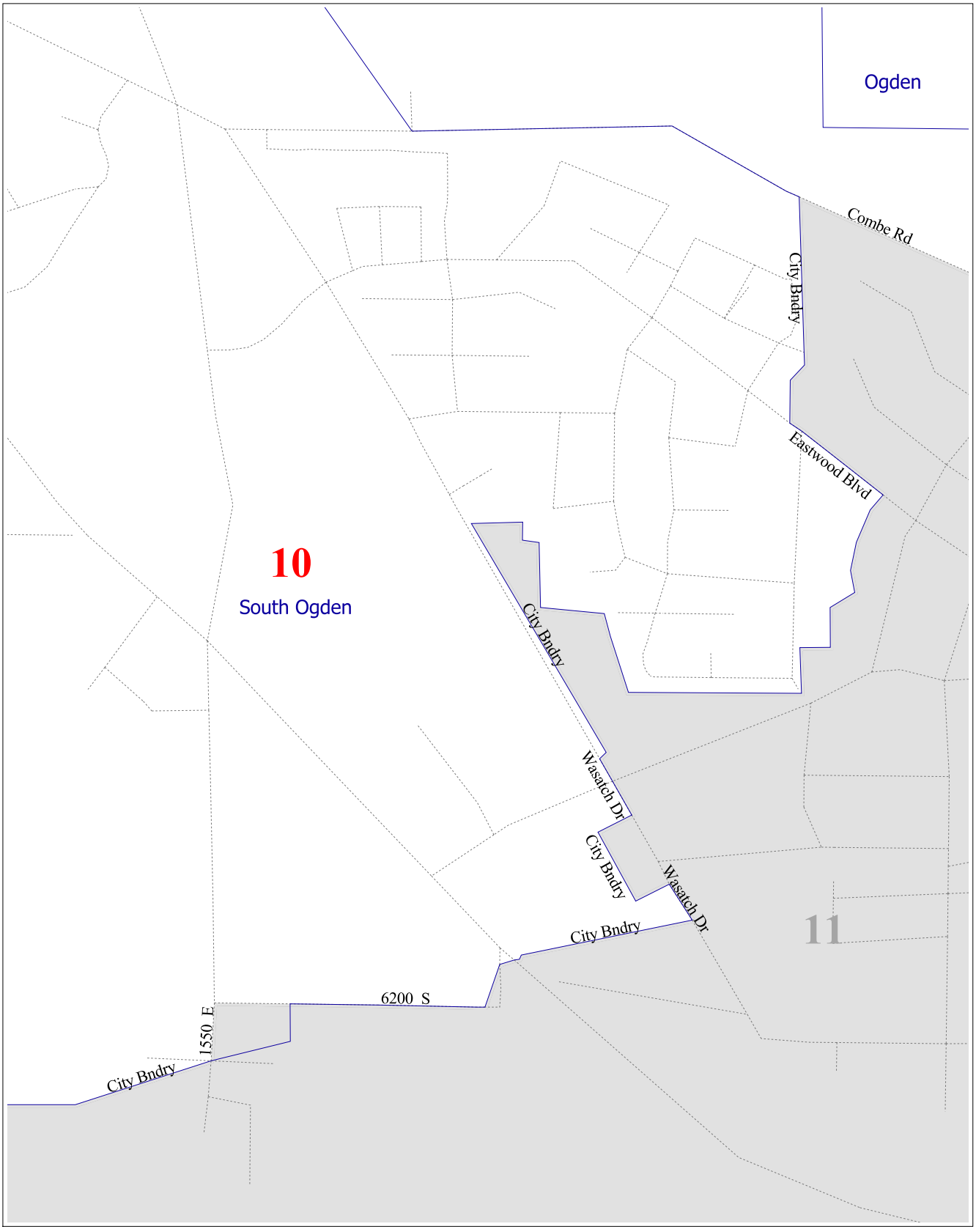

Inset Location

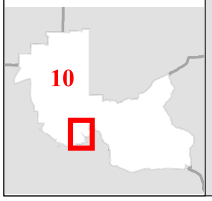

10 District
State Bndry
Counties
Cities
Other Districts
Major Roads
Local Streets
Railroads

District 10
Inset C
Utah House of Representatives

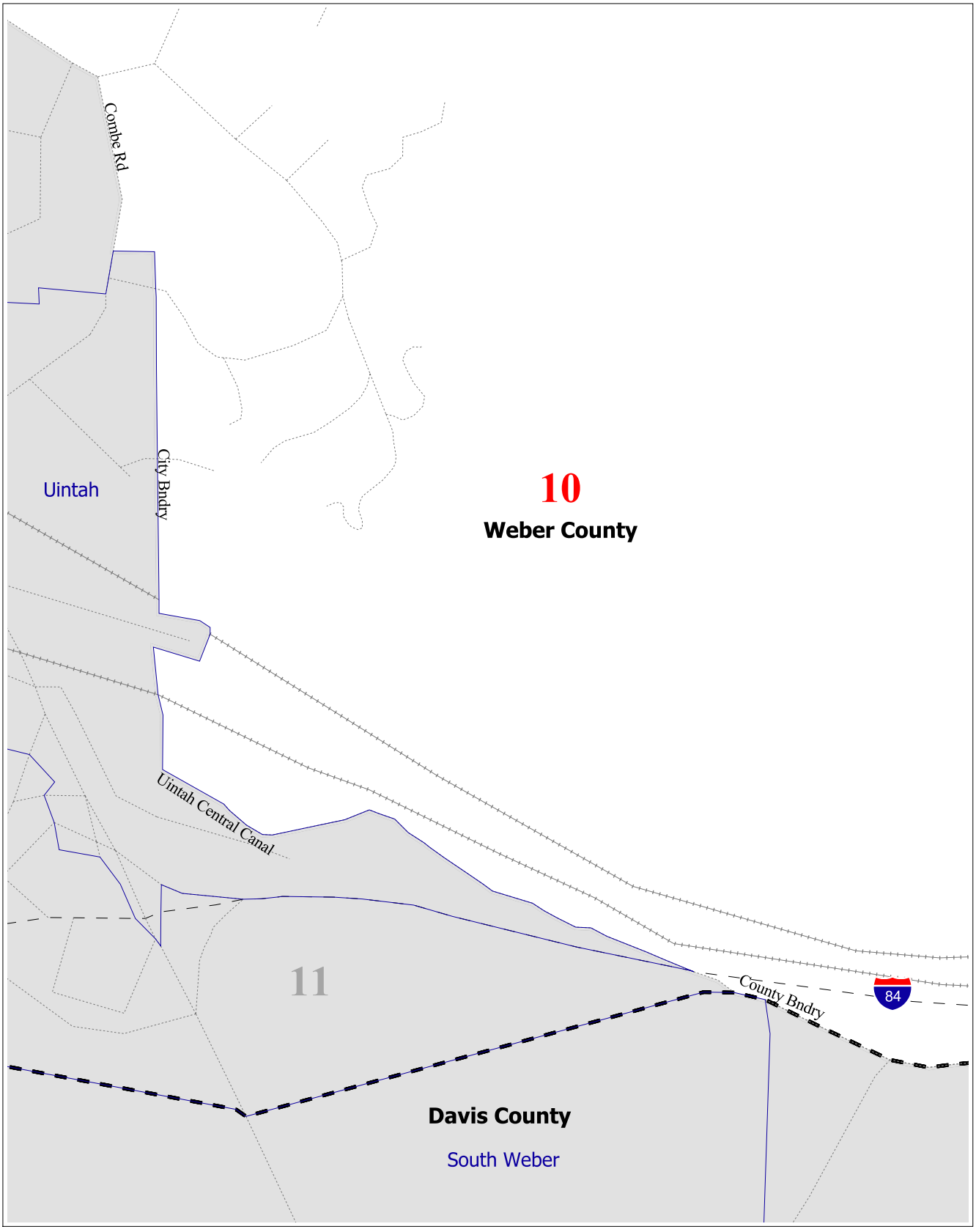

Inset Location

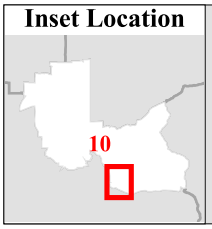

10 District
State Bndry
Counties
Cities
Other Districts
Major Roads
Local Streets
Railroads

District 10
Inset D
Utah House of Representatives

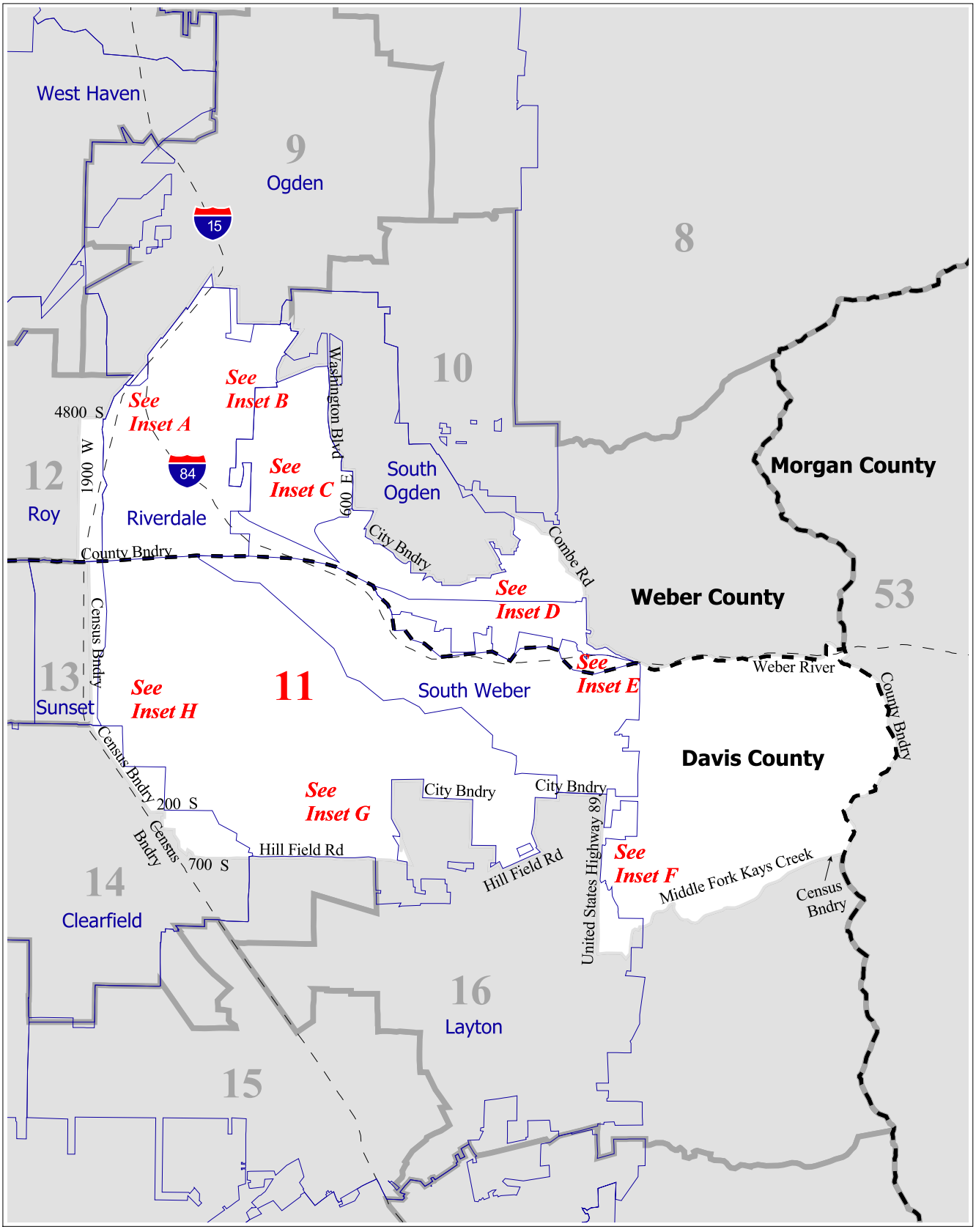

District Location

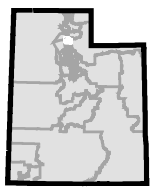

11 District
State Bndry
Counties
Cities
Other Districts
Major Roads
Local Streets
Railroads

District 11
Utah House of Representatives

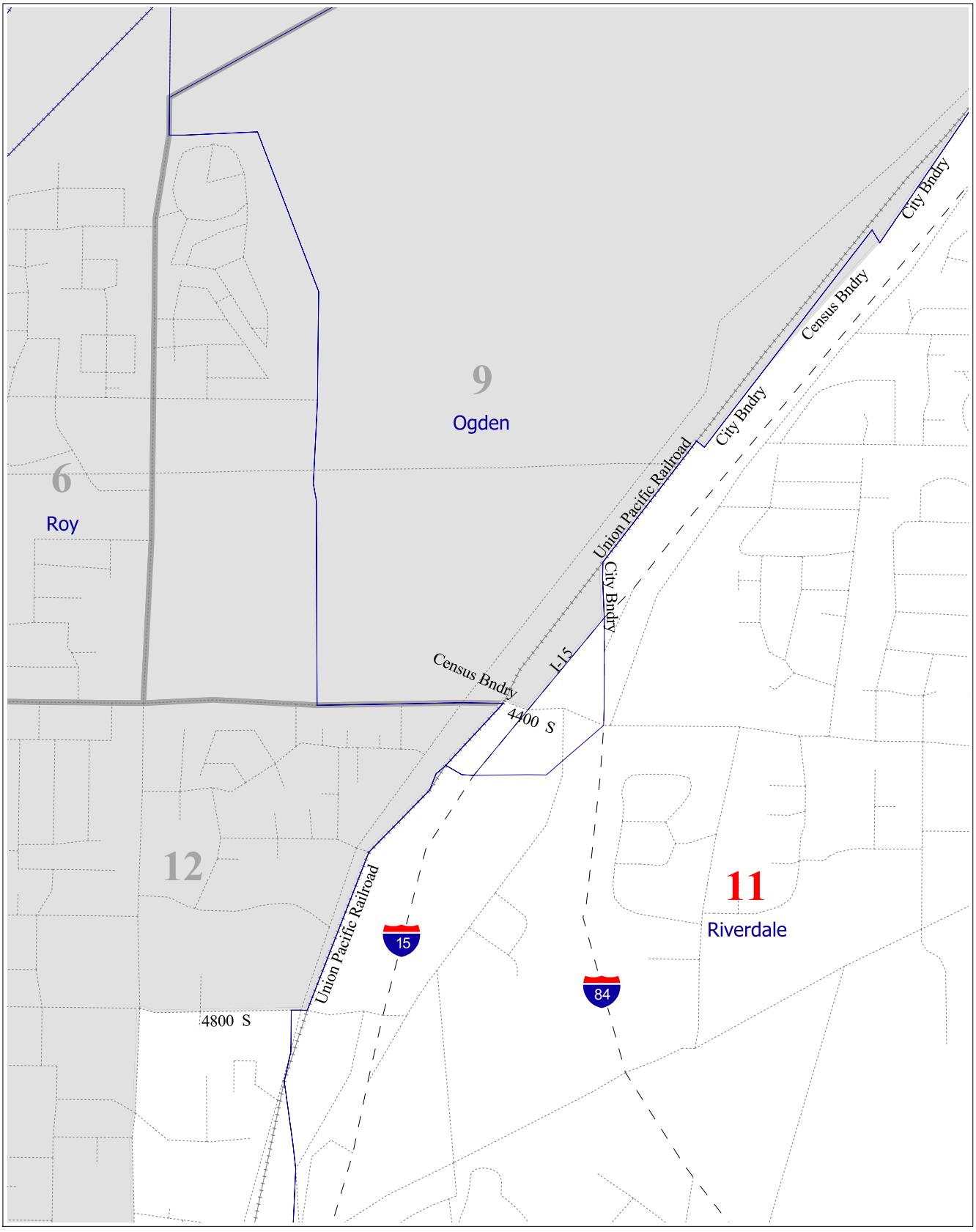

Inset Location

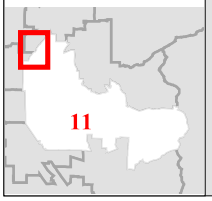

11 District
State Bndry
Counties
Cities
Other Districts
Major Roads
Local Streets
Railroads

District 11
Inset A
Utah House of Representatives

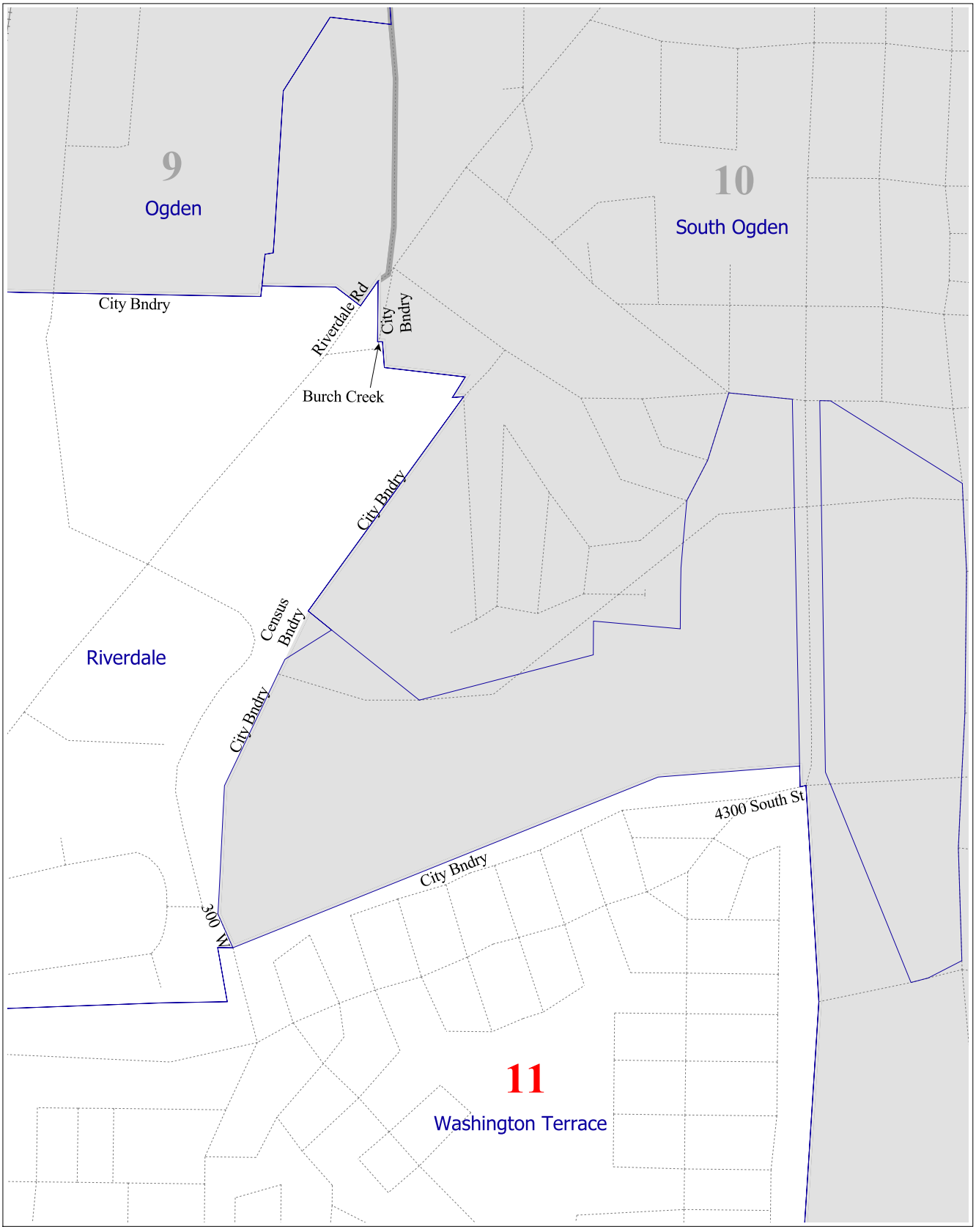

Inset Location

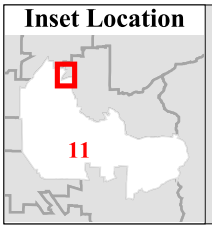

11 District
State Bndry
Counties
Cities
Other Districts
Major Roads
Local Streets
Railroads

District 11
Inset B
Utah House of Representatives

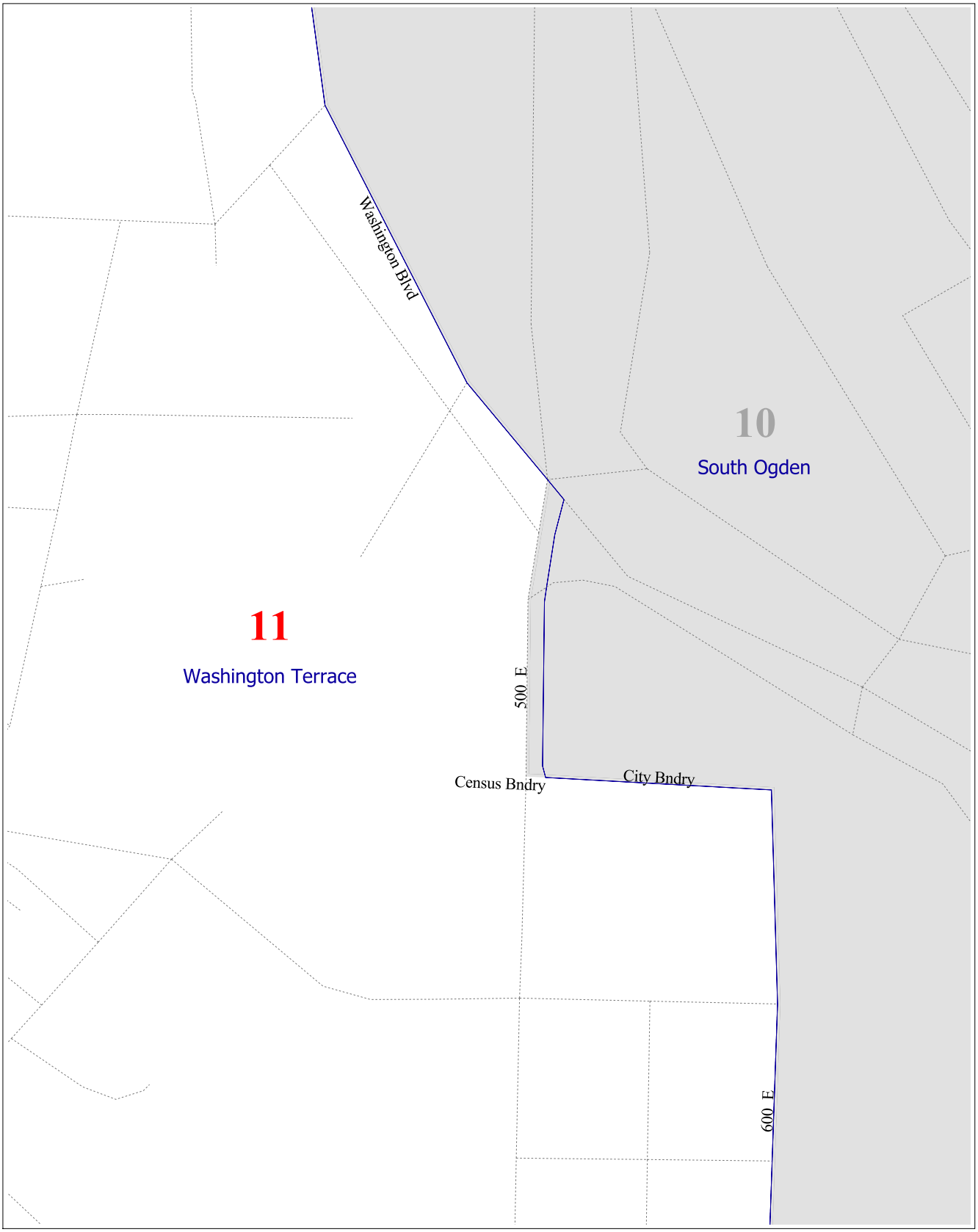

Inset Location

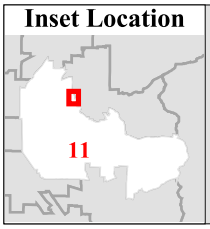

11 District
State Bndry
Counties
Cities
Other Districts
Major Roads
Local Streets
Railroads

District 11
Inset C
Utah House of Representatives

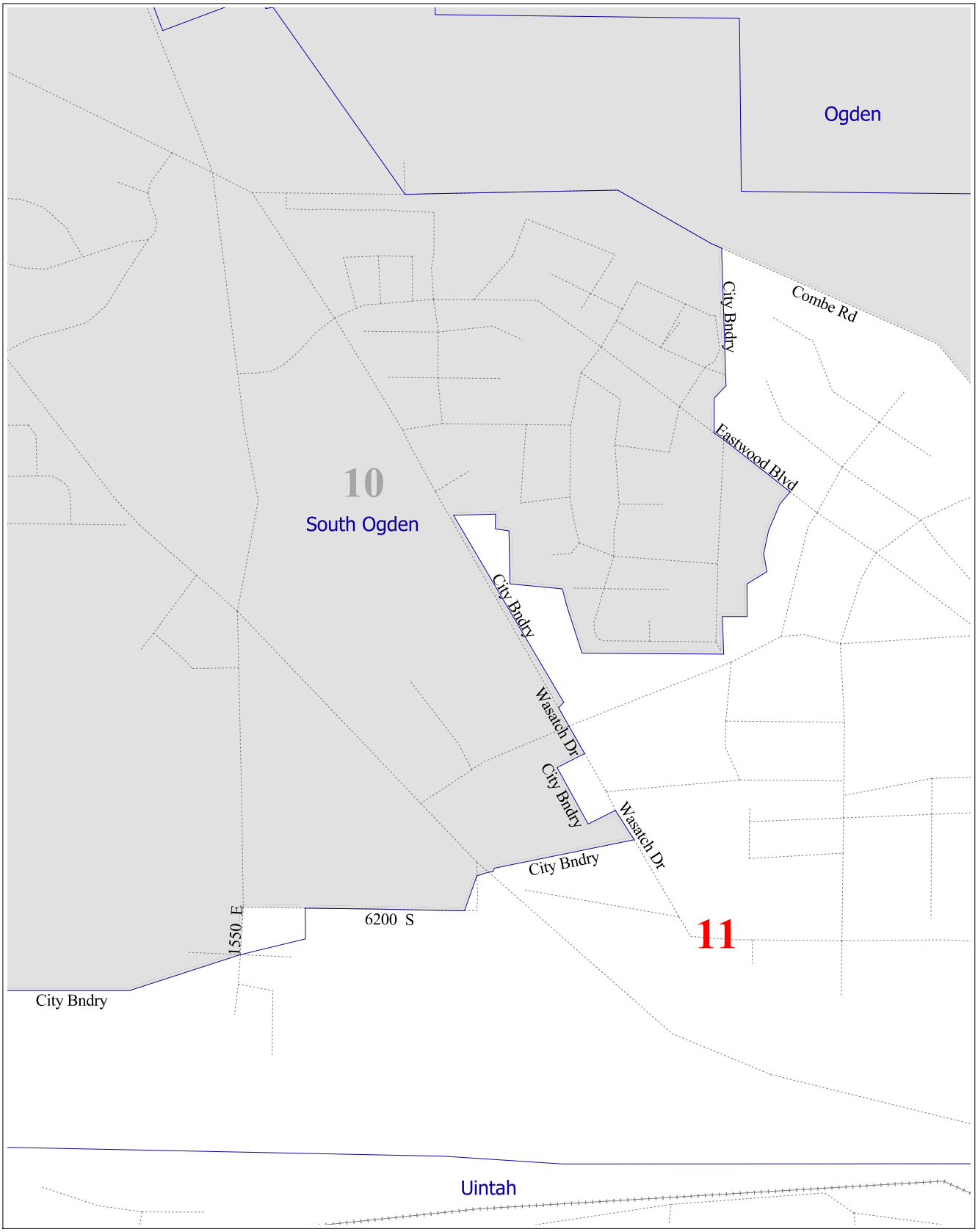

Inset Location

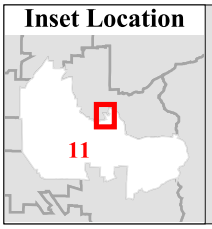

11 District
State Bndry
Counties
Cities
Other Districts
Major Roads
Local Streets
Railroads

District 11
Inset D
Utah House of Representatives

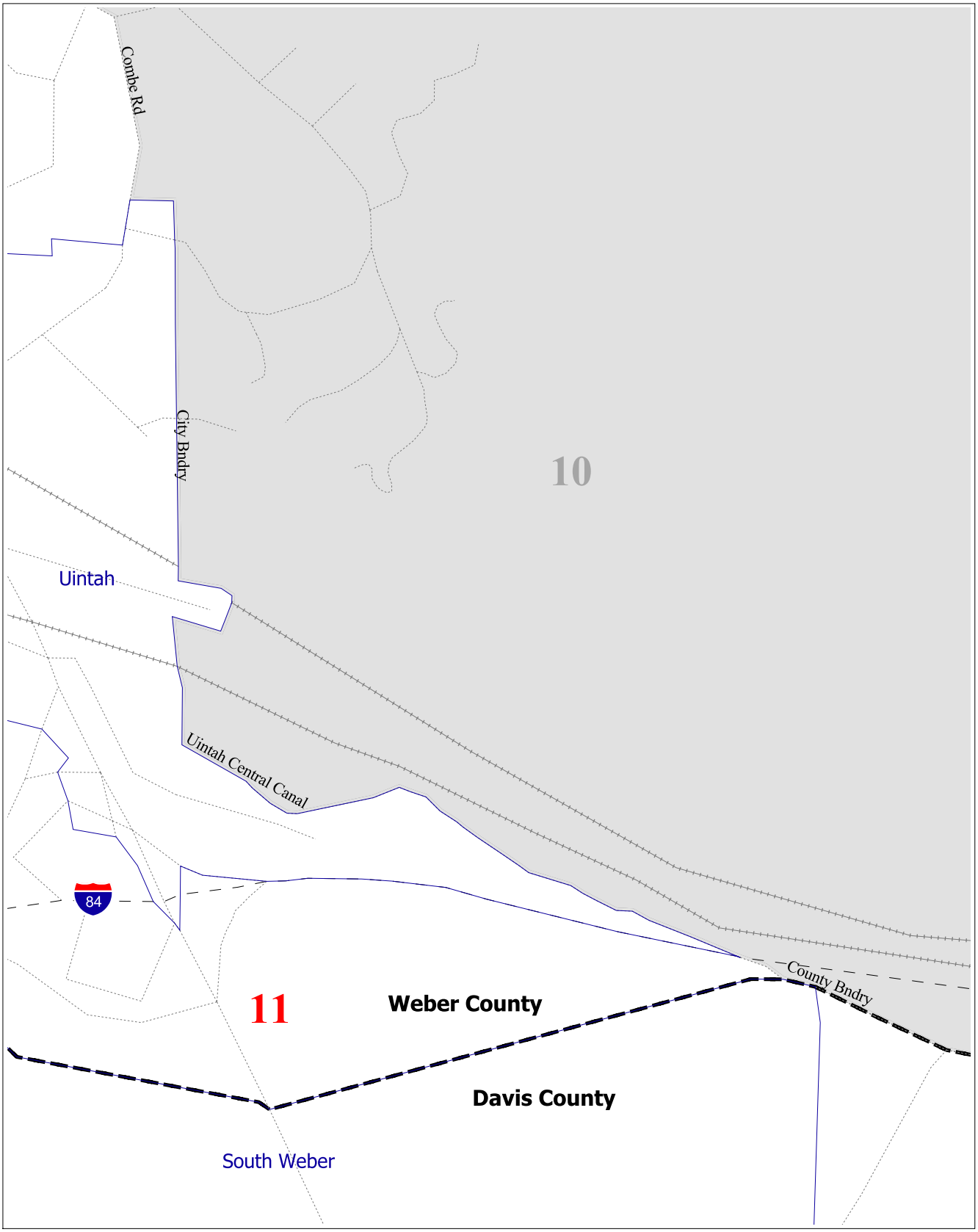

Inset Location

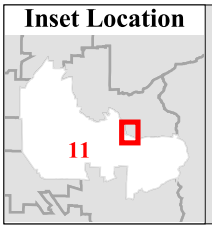

11 District
State Bndry
Counties
Cities
Other Districts
Major Roads
Local Streets
Railroads

District 11
Inset E
Utah House of Representatives

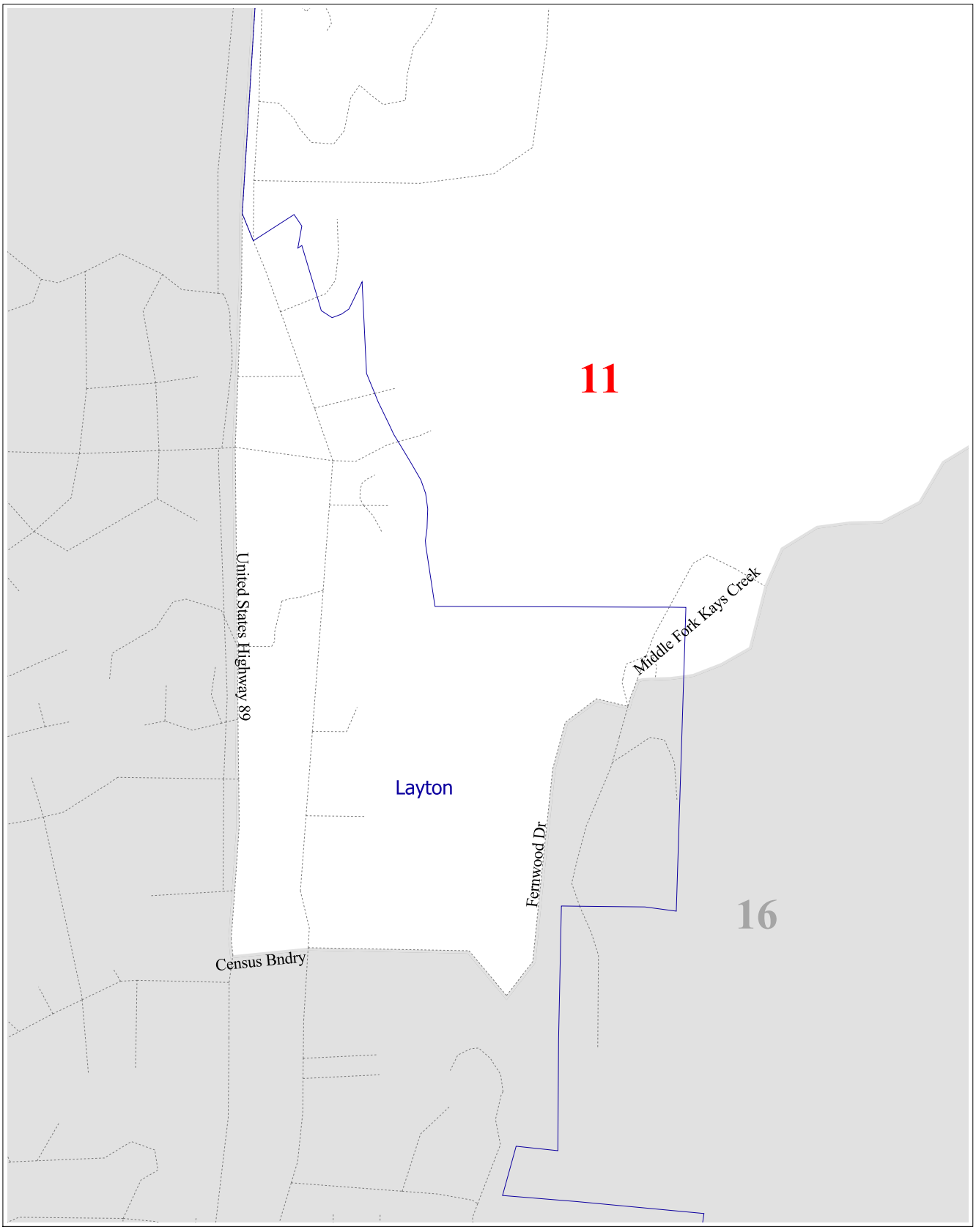
11
16
Layton
United States Highway 89
Middle Fork Kays Creek
Fernwood Dr
Census Bndry
Inset Location
11
11 District
State Bndry
Counties
Cities
Other Districts
Major Roads
Local Streets
Railroads
District 11
Inset F
Utah House of Representatives

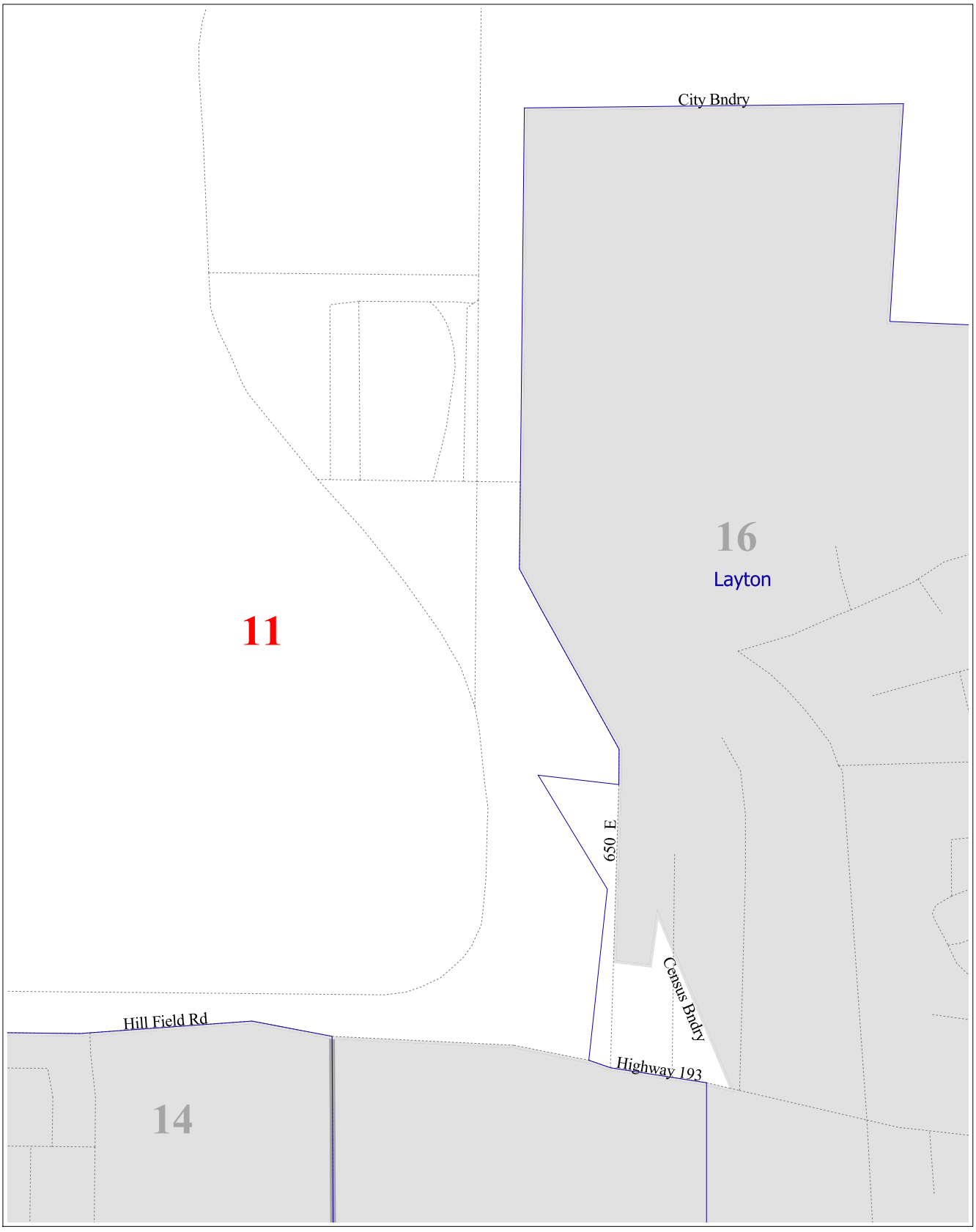

Inset Location

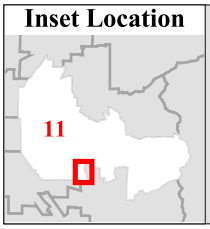

11 District
State Bndry
Counties
Cities
Other Districts
Major Roads
Local Streets
Railroads

District 11
Inset G
Utah House of Representatives

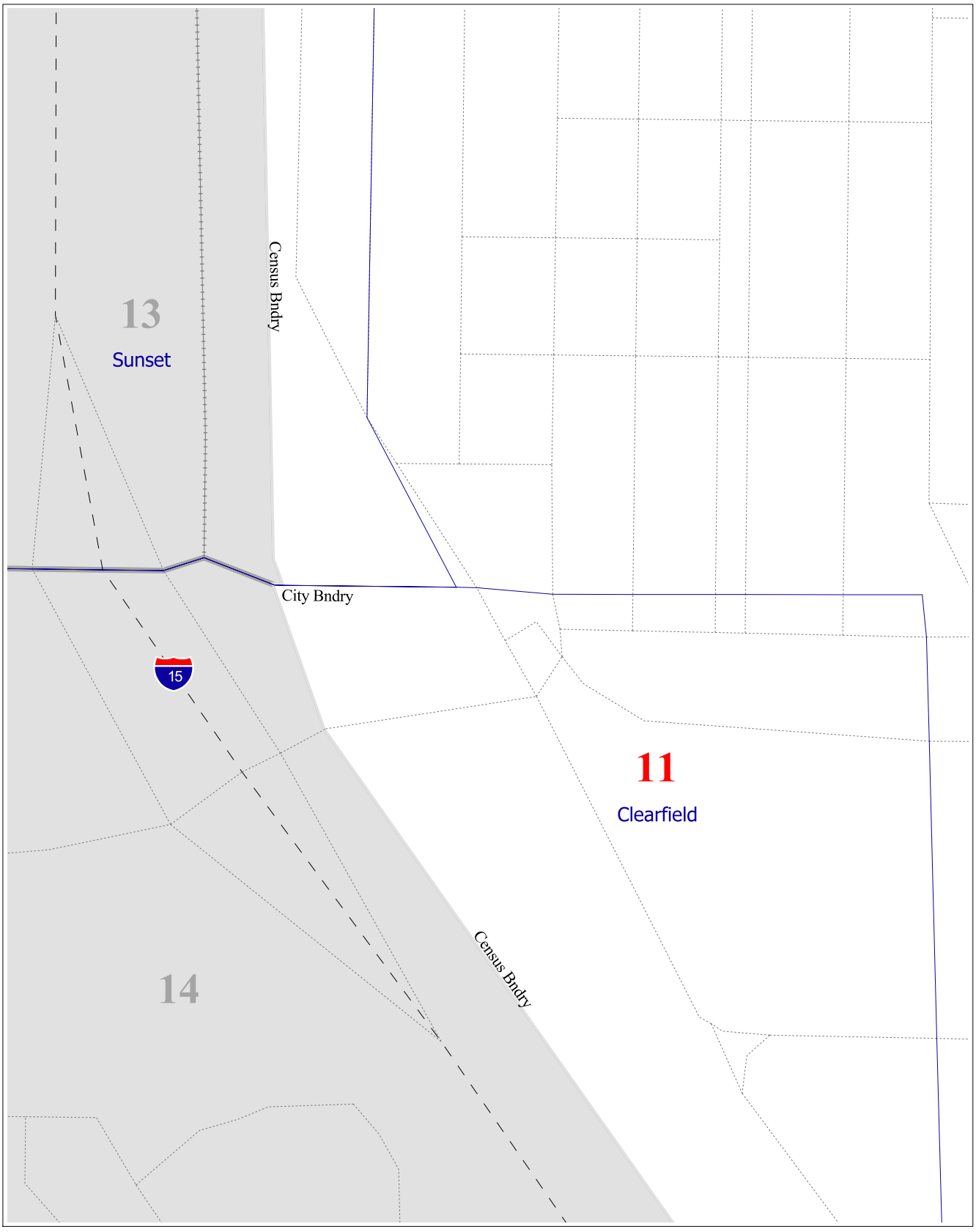

Inset Location

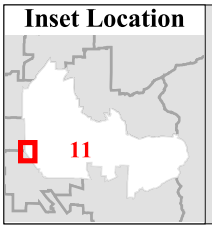

11 District
State Bndry
Counties
Cities
Other Districts
Major Roads
Local Streets
Railroads

District 11
Inset H
Utah House of Representatives

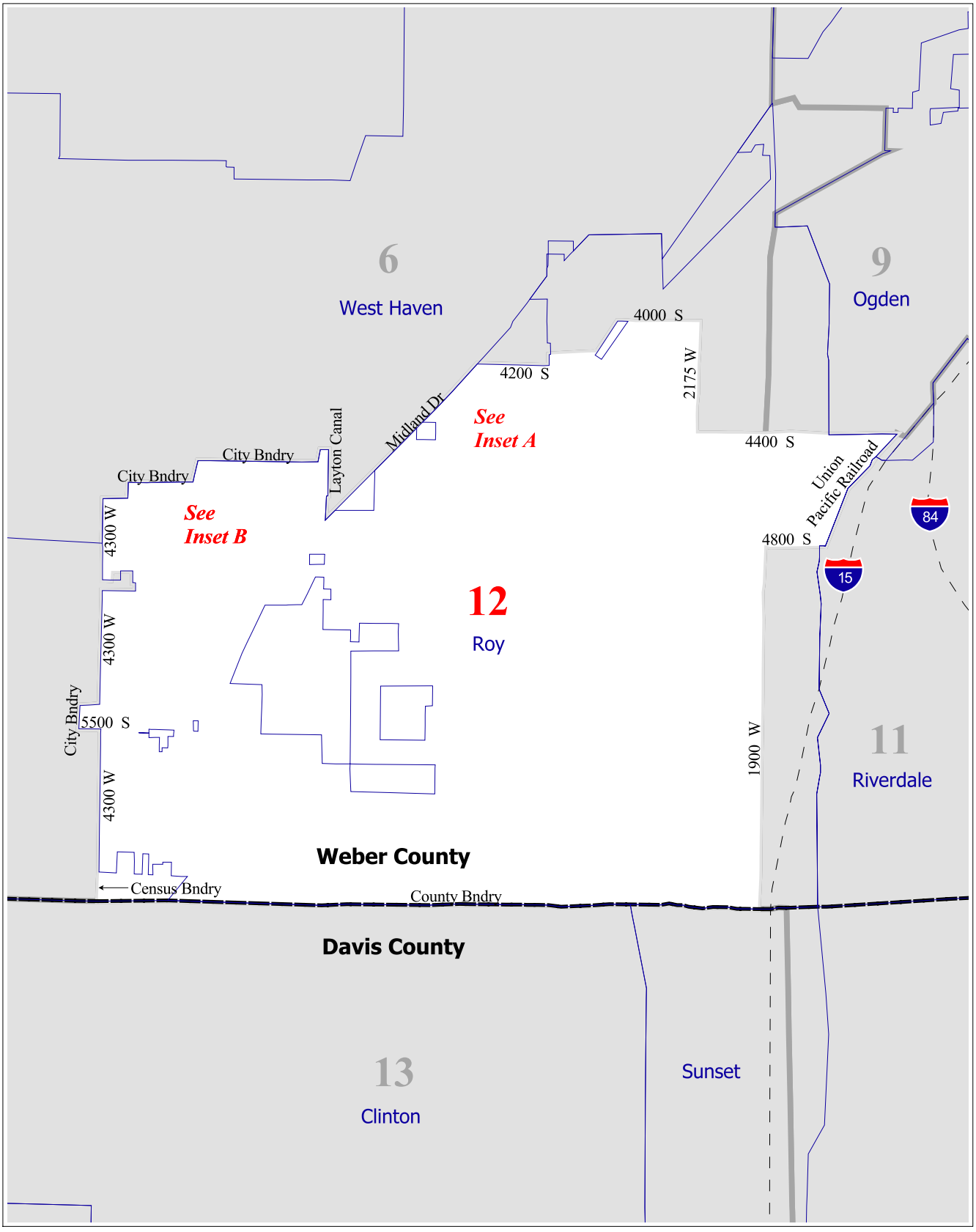

District Location

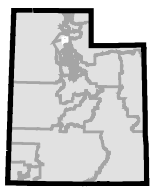

12 District
State Bndry
Counties
Cities
Other Districts
Major Roads
Local Streets
Railroads

District 12
Utah House of Representatives

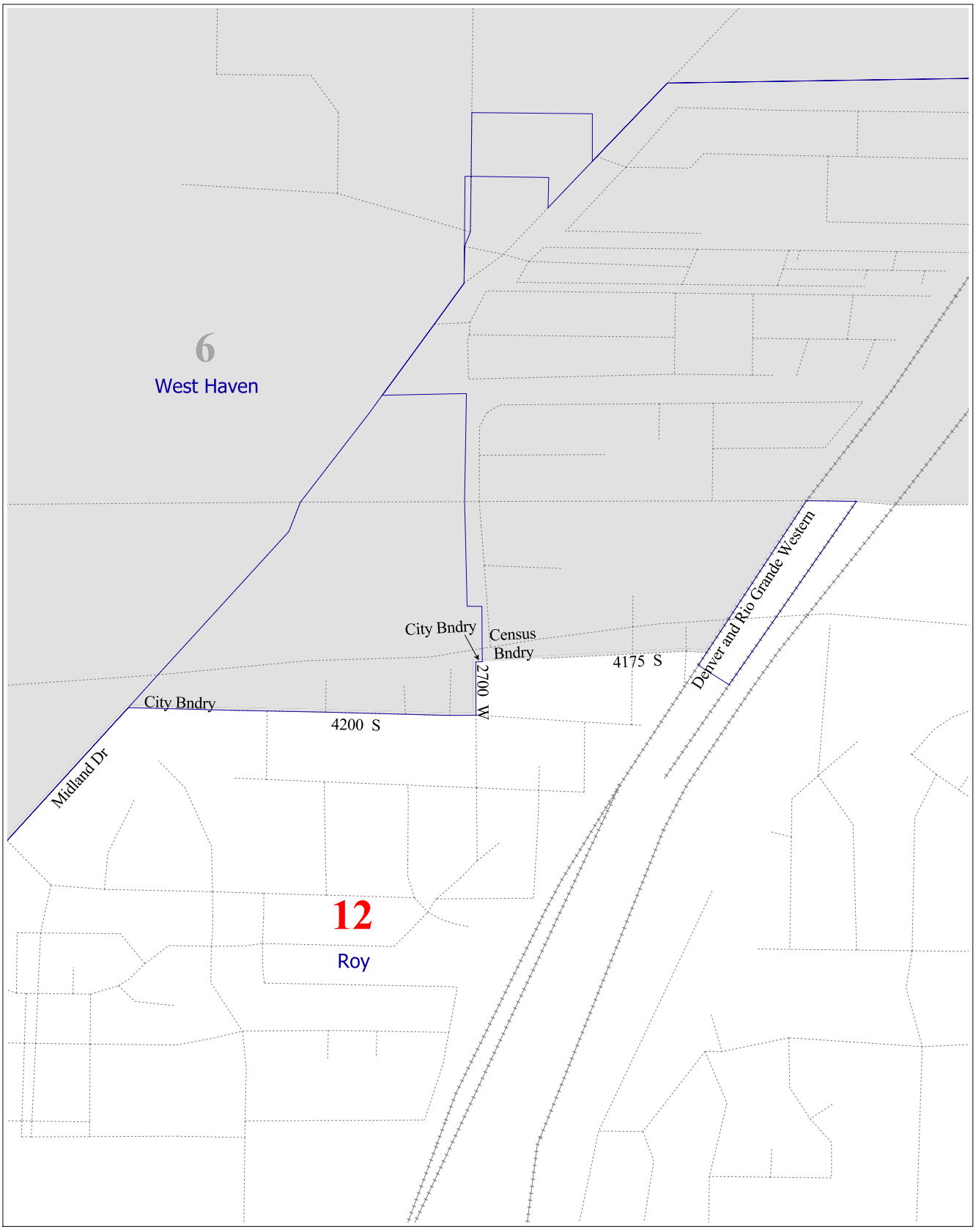

Inset Location

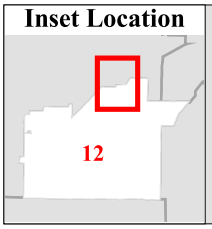

12 District
State Bndry
Counties
Cities
Other Districts
Major Roads
Local Streets
Railroads

District 12
Inset A
Utah House of Representatives

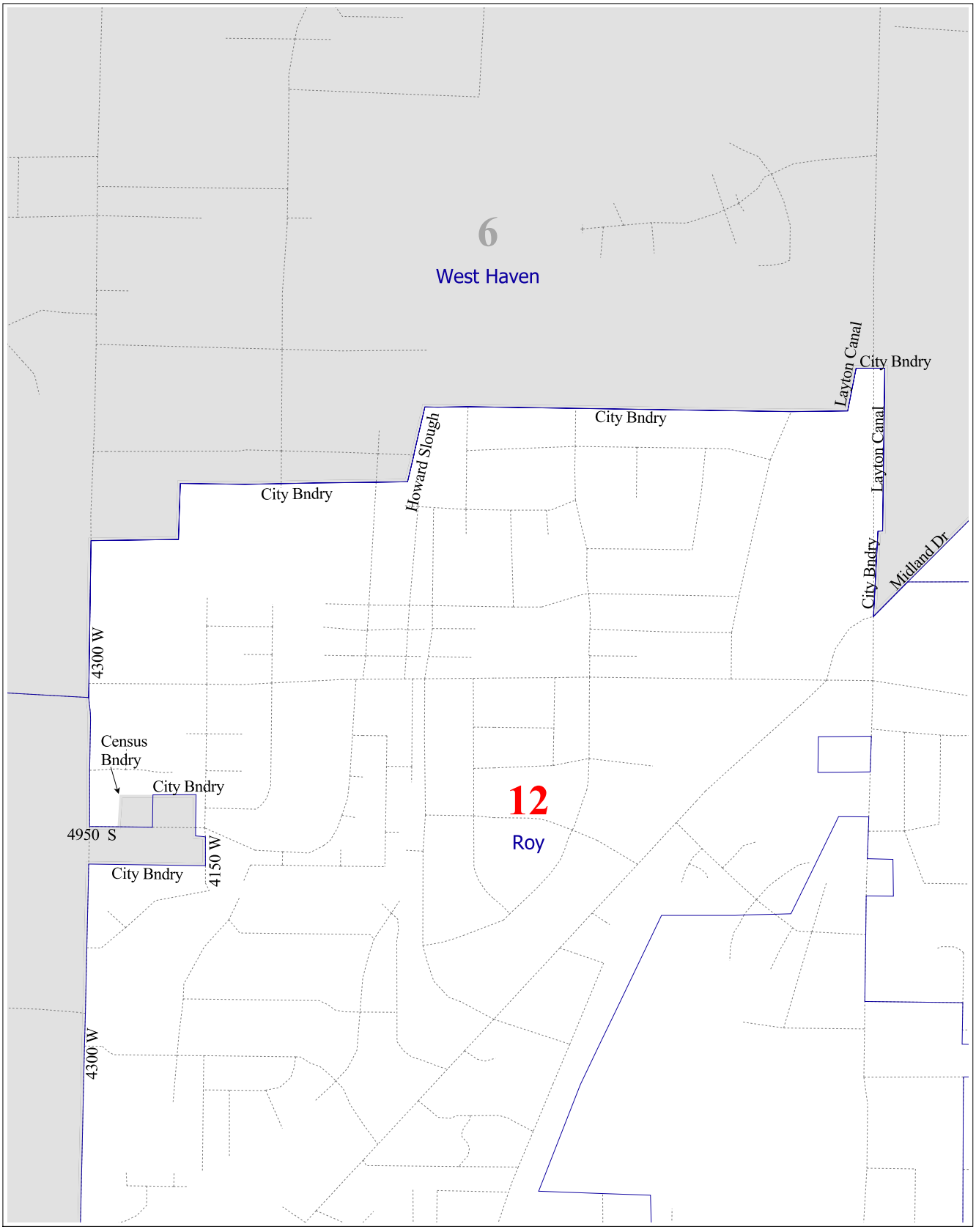

Inset Location

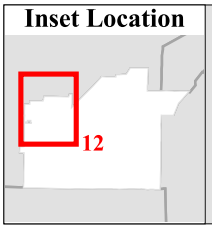

12 District
State Bndry
Counties
Cities
Other Districts
Major Roads
Local Streets
Railroads

District 12
Inset B
Utah House of Representatives

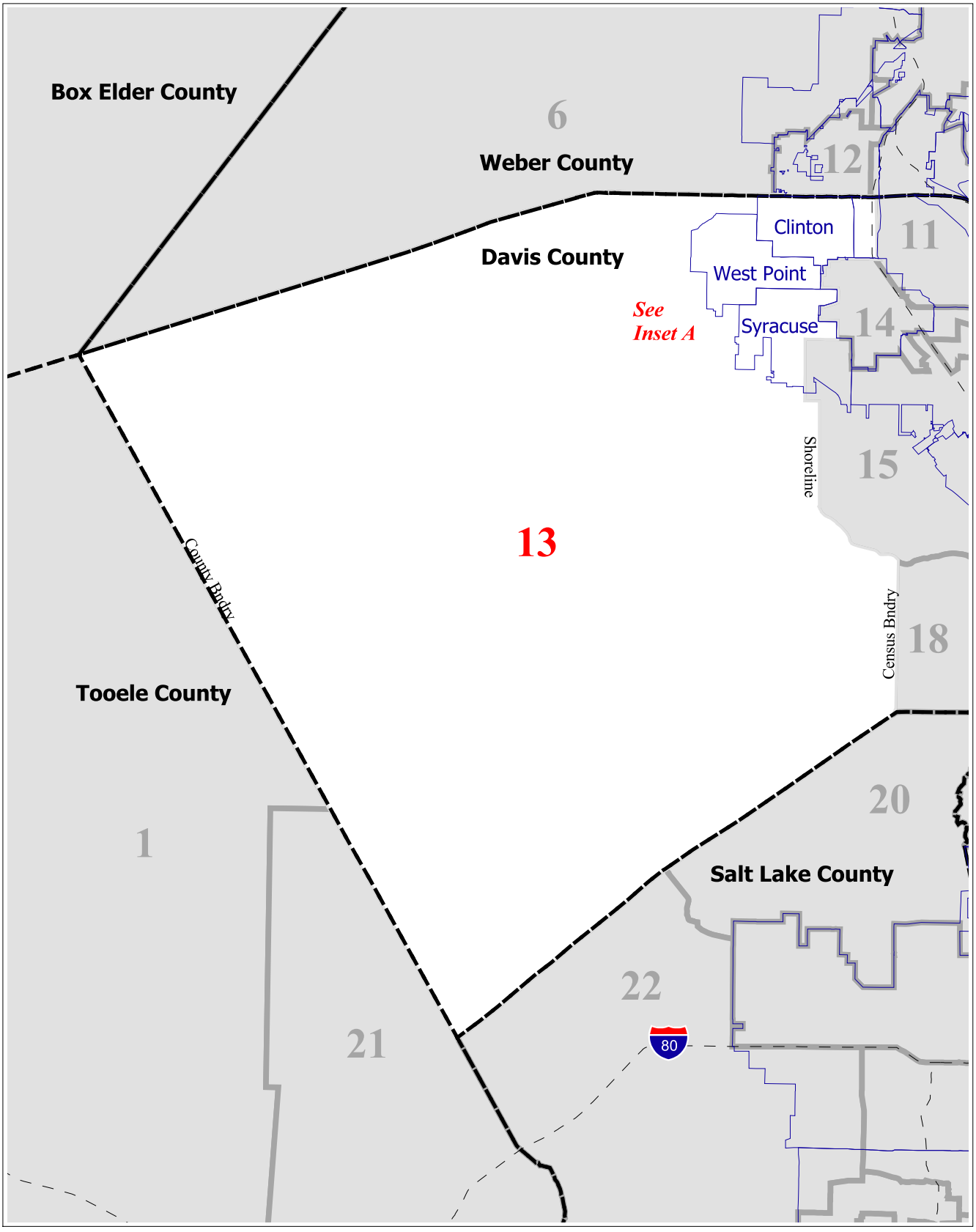

District Location

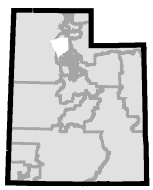

13 District
State Bndry
Counties
Cities
Other Districts
Major Roads
Local Streets
Railroads

District 13
Utah House of Representatives

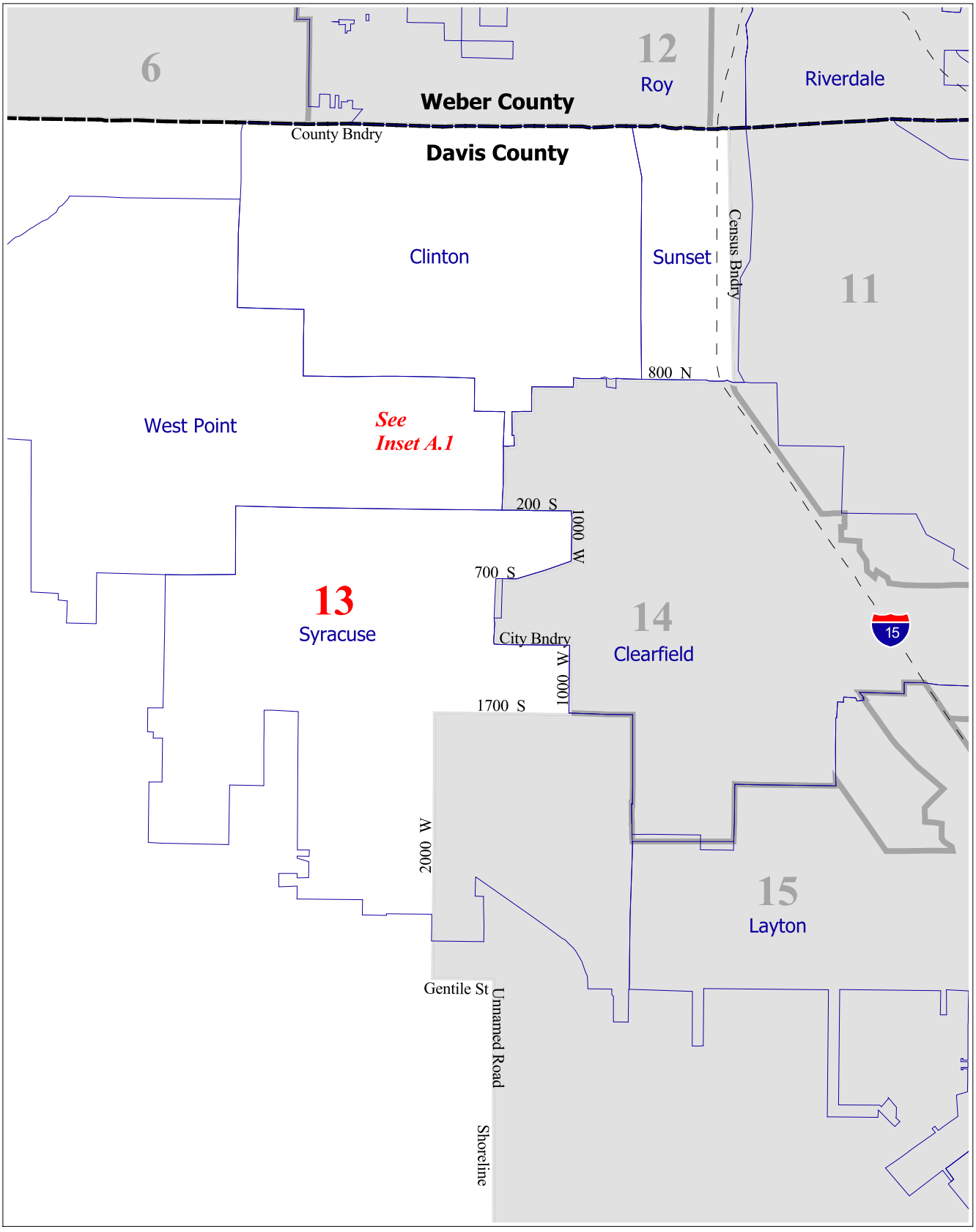

Inset Location

13

13 District
State Bndry
Counties
Cities
Other Districts
Major Roads
Local Streets
Railroads

District 13
Inset A
Utah House of Representatives

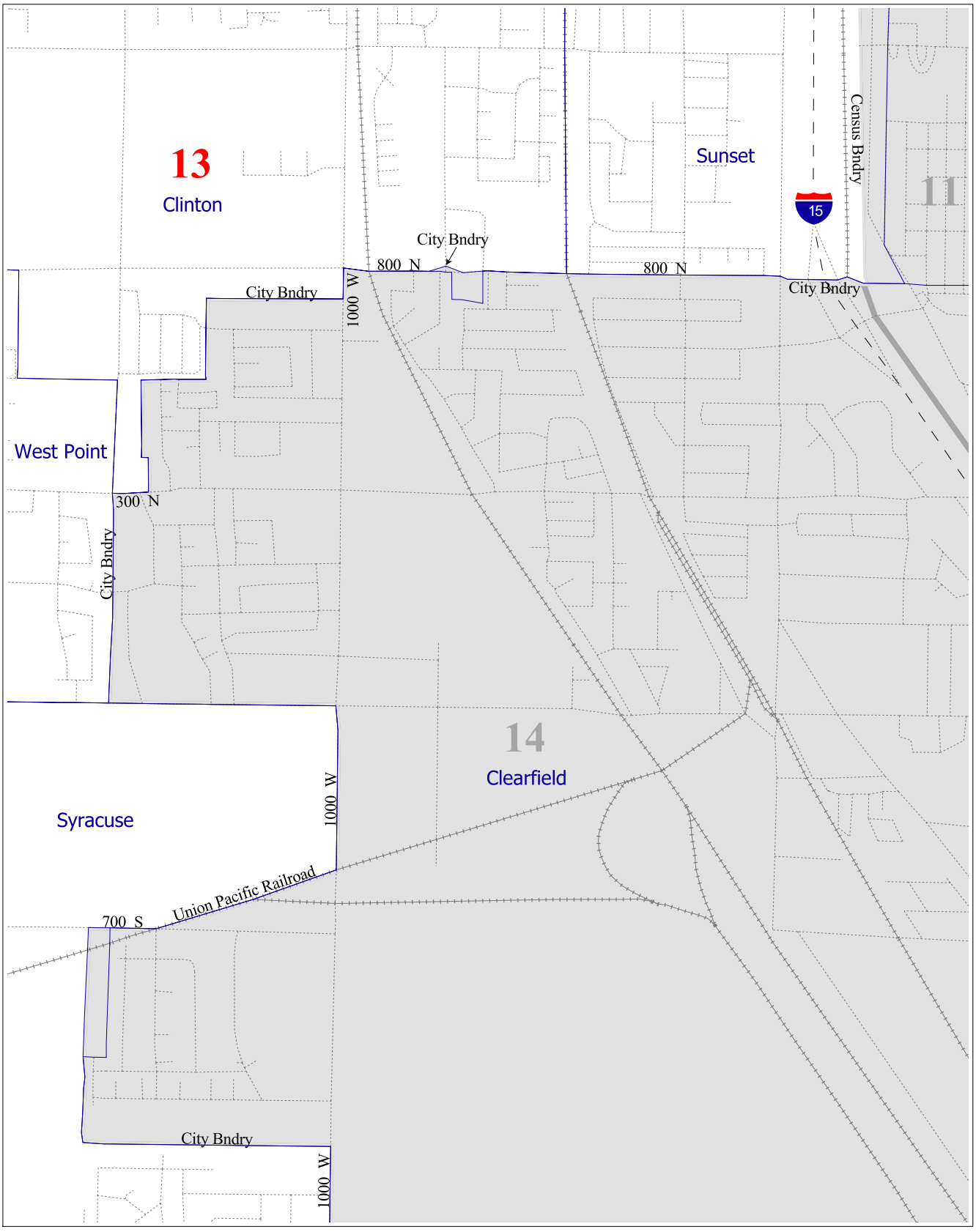

Inset Location

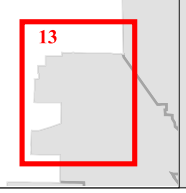

13 District
State Bndry
Counties
Cities
Other Districts
Major Roads
Local Streets
Railroads

District 13
Inset A.1
Utah House of Representatives

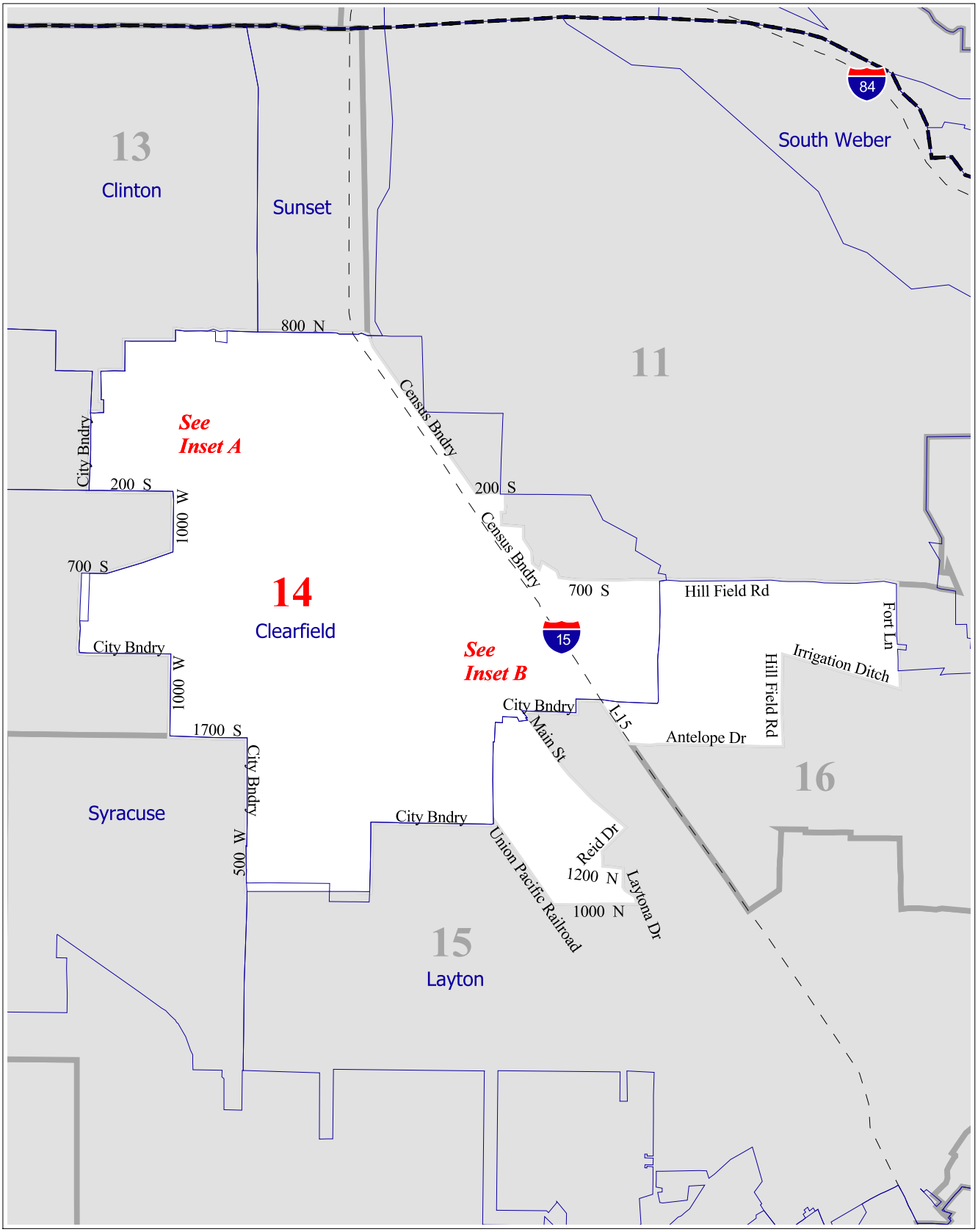

District Location

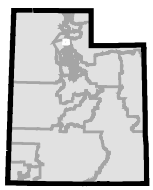

14 District
State Bndry
Counties
Cities
Other Districts
Major Roads
Local Streets
Railroads

District 14
Utah House of Representatives

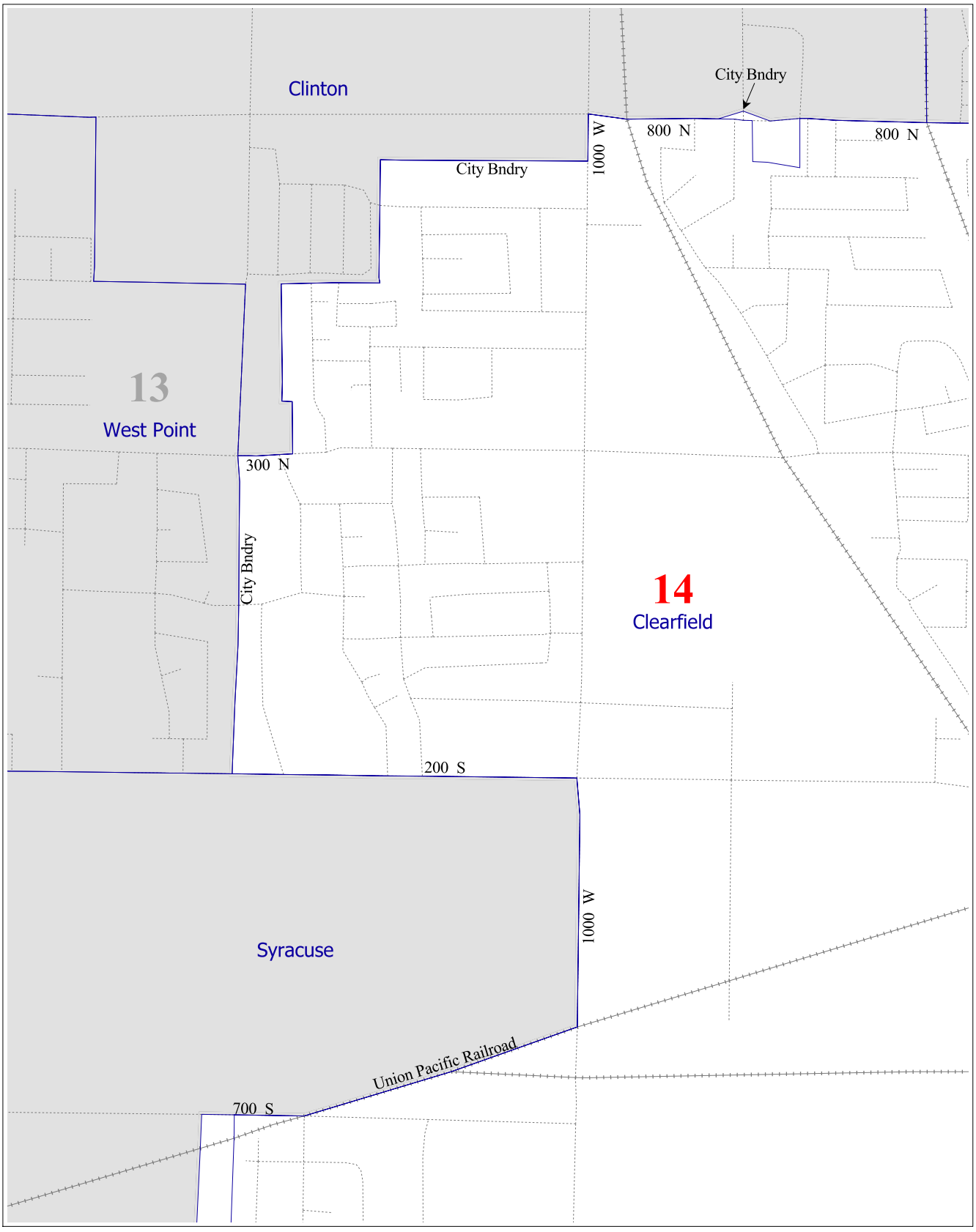

Inset Location

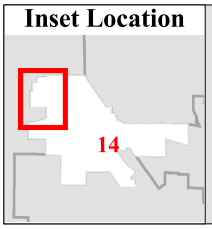

14 District
State Bndry
Counties
Cities
Other Districts
Major Roads
Local Streets
Railroads

District 14
Inset A
Utah House of Representatives

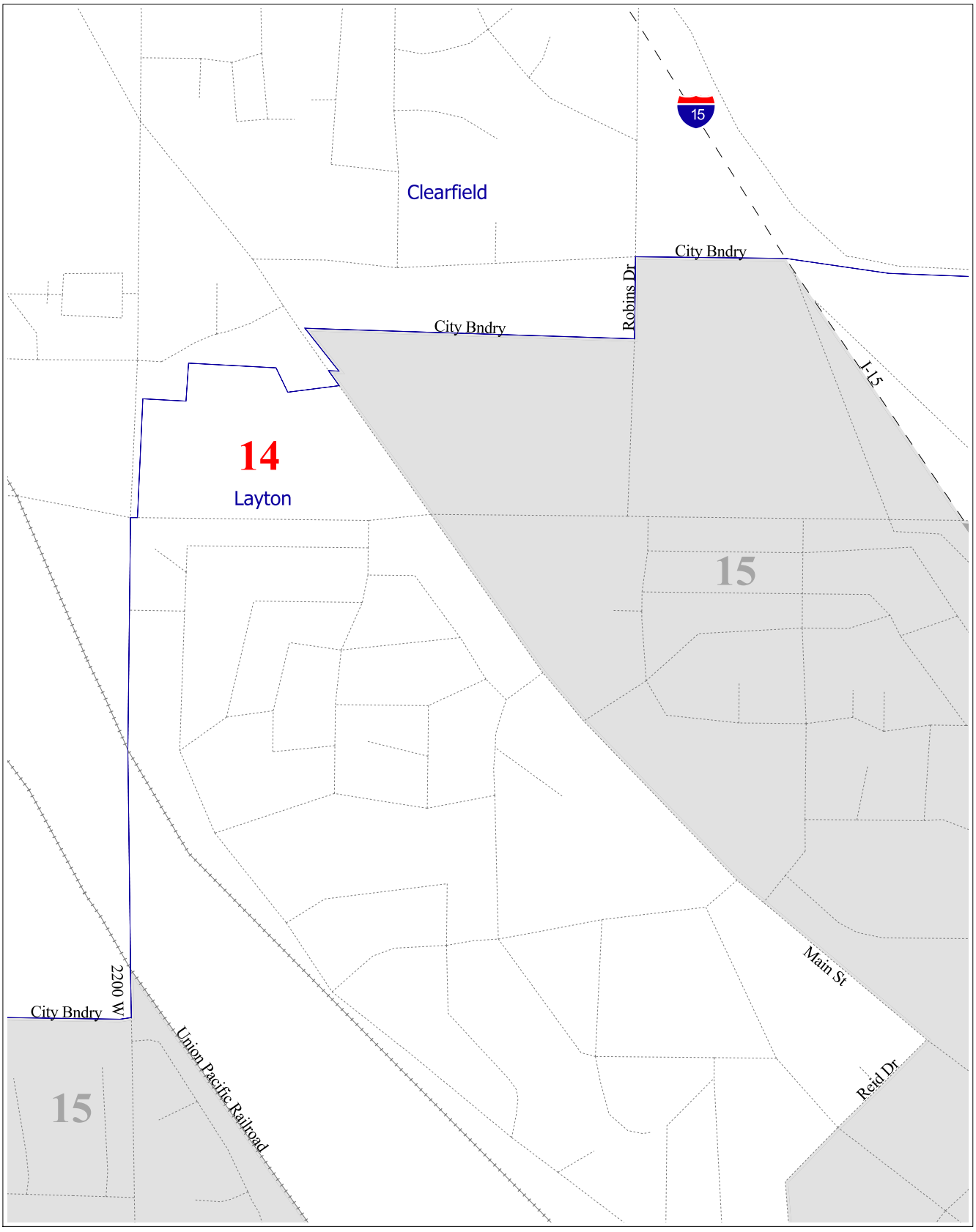

Inset Location

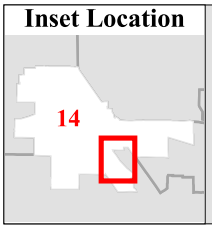

14 District
State Bndry
Counties
Cities
Other Districts
Major Roads
Local Streets
Railroads

District 14
Inset B
Utah House of Representatives

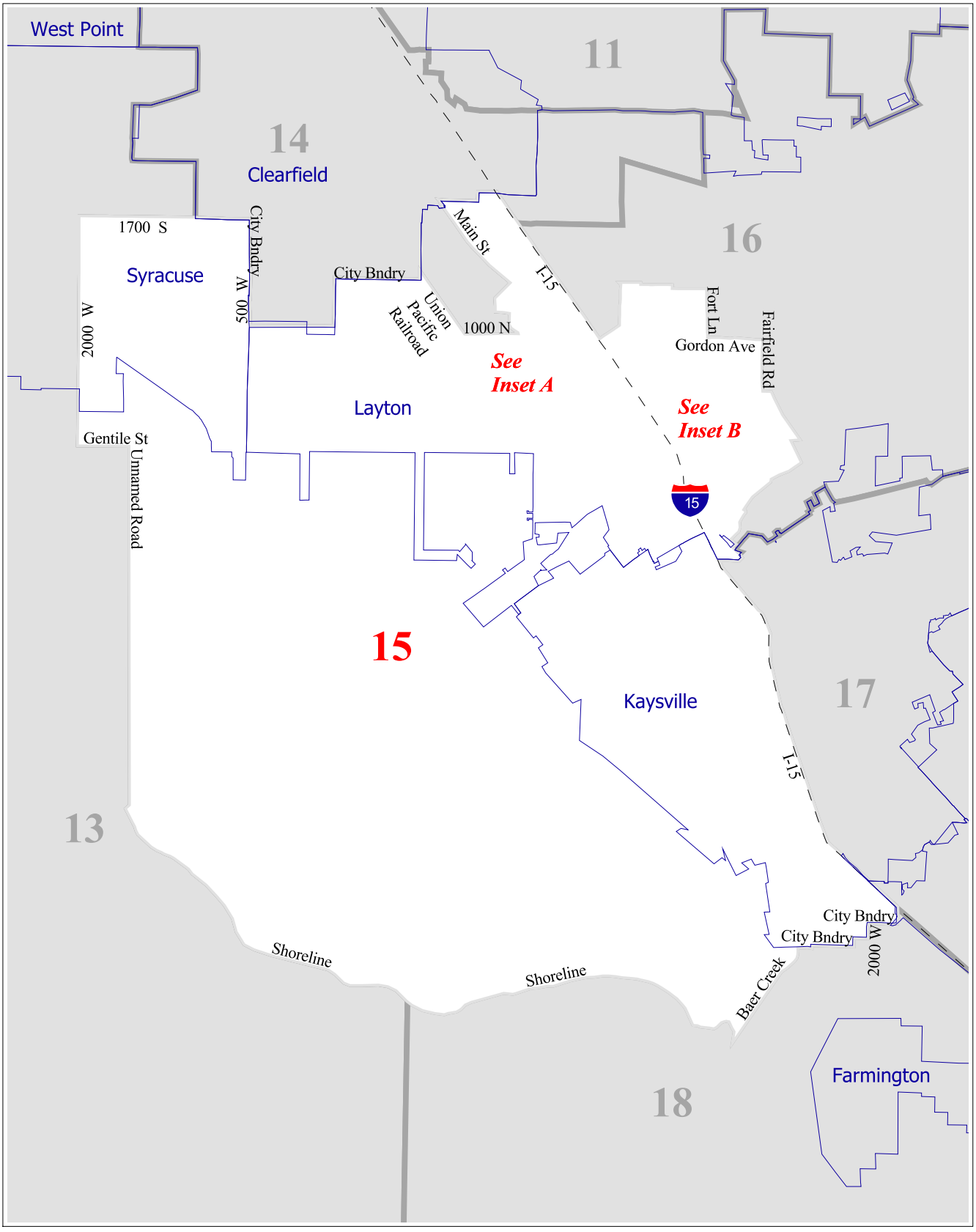

District Location

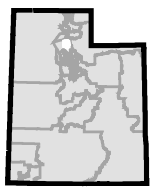

15 District
State Bndry
Counties
Cities
Other Districts
Major Roads
Local Streets
Railroads

District 15
Utah House of Representatives

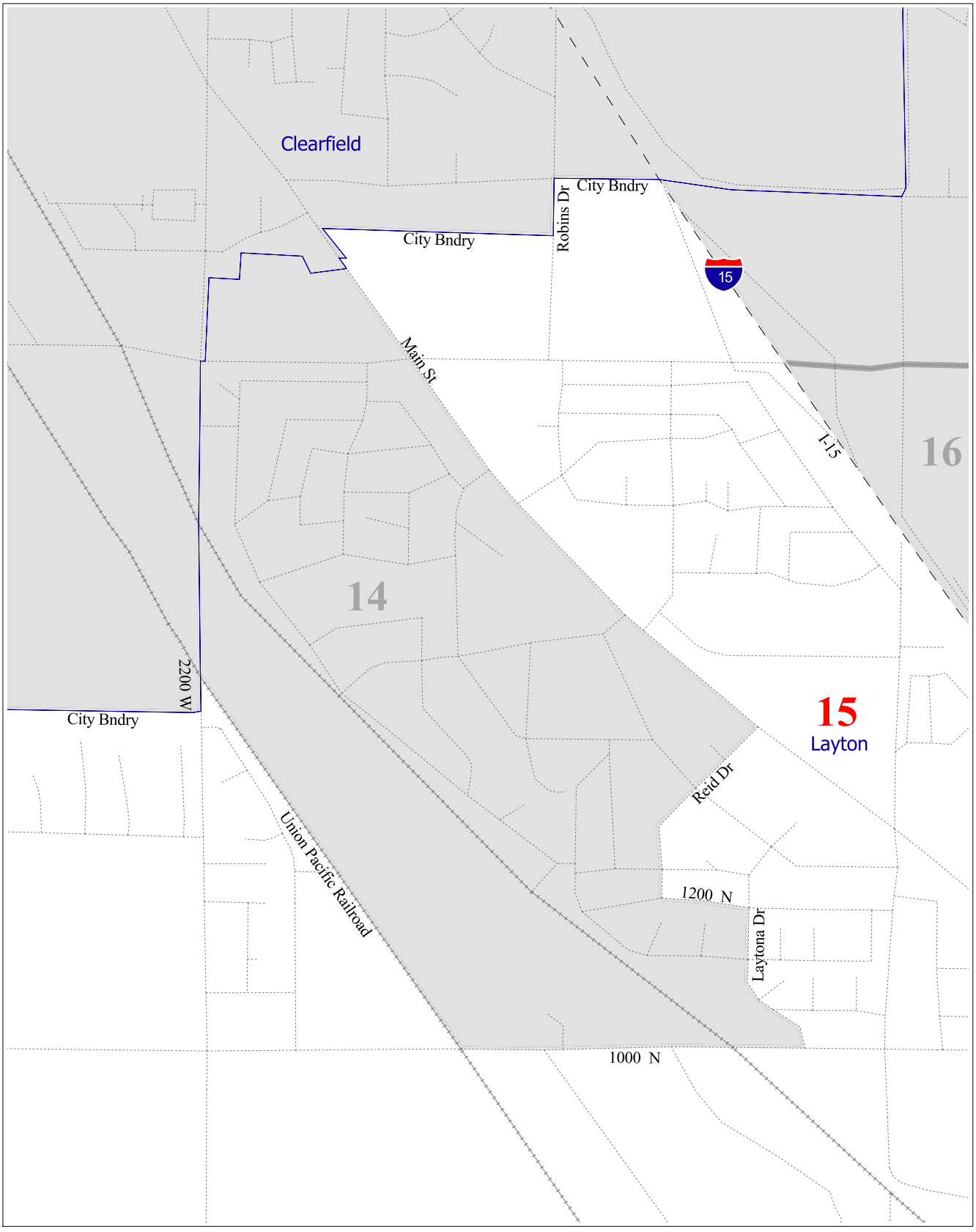

Inset Location

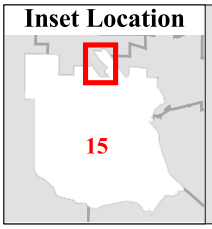

15 District
State Bndry
Counties
Cities
Other Districts
Major Roads
Local Streets
Railroads

District 15
Inset A
Utah House of Representatives

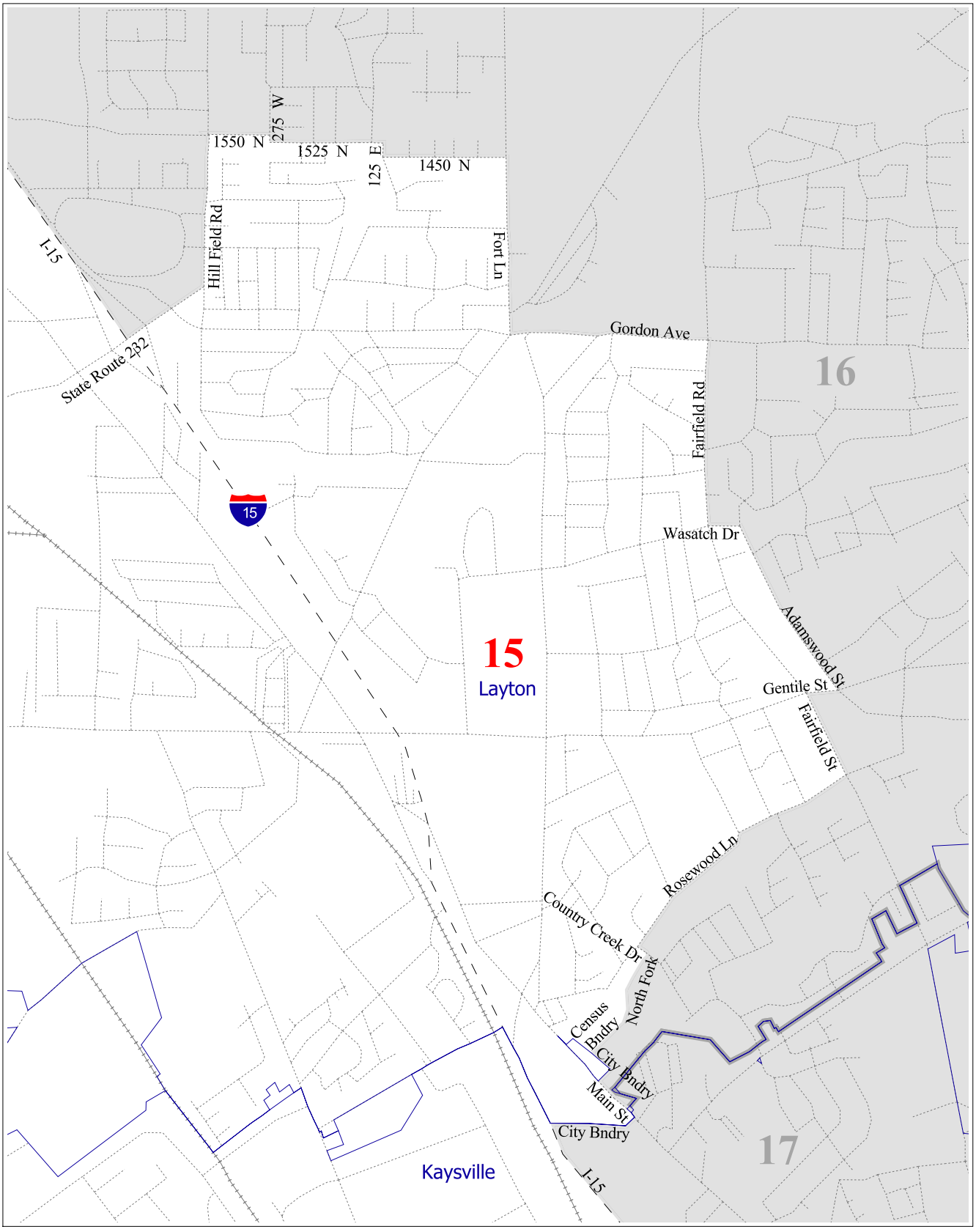

Inset Location

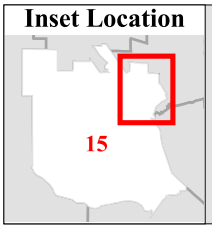

15 District
State Bndry
Counties
Cities
Other Districts
Major Roads
Local Streets
Railroads

District 15
Inset B
Utah House of Representatives

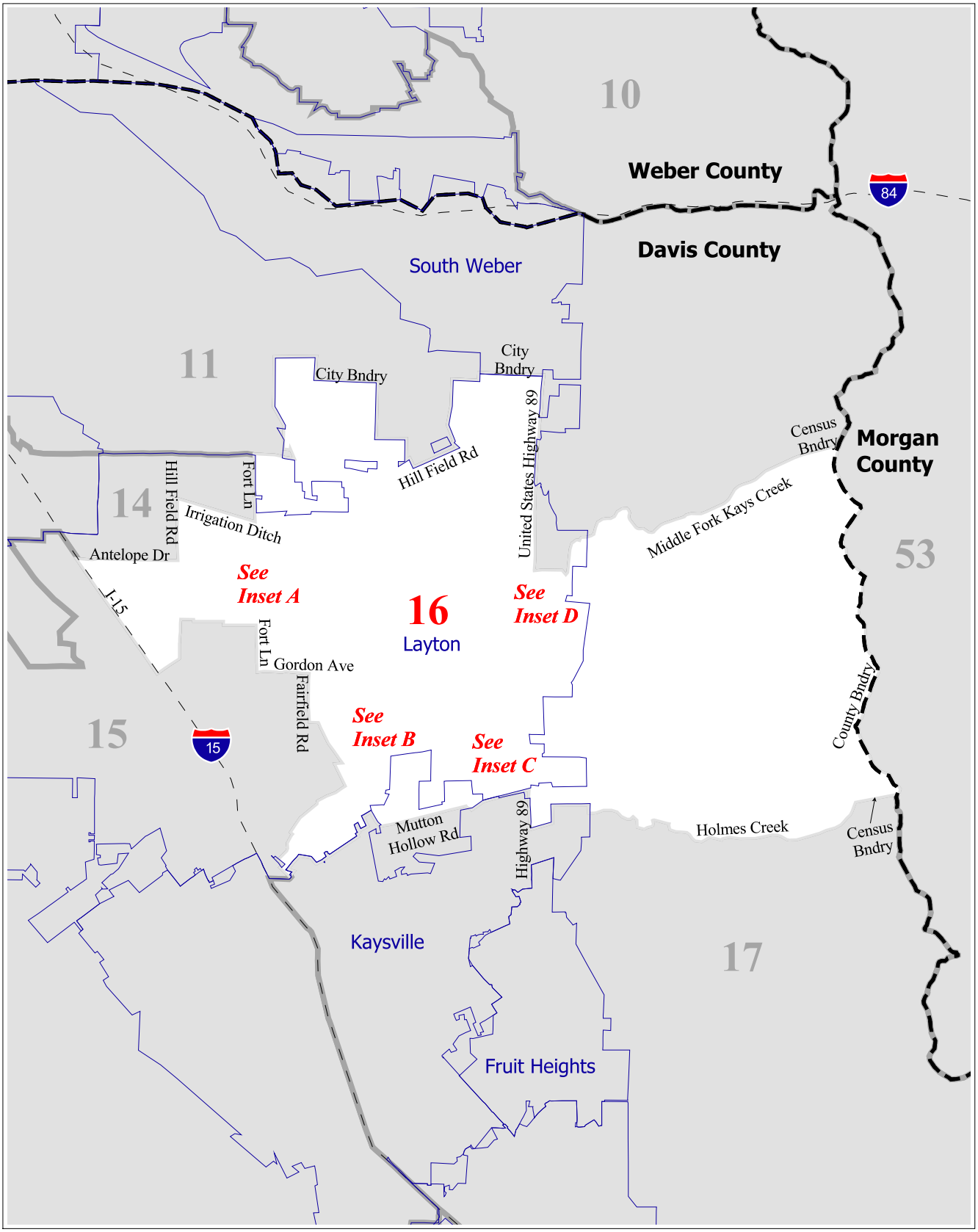

District Location

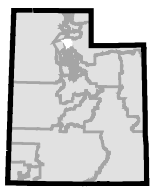

16 District
State Bndry
Counties
Cities
Other Districts
Major Roads
Local Streets
Railroads

District 16
Utah House of Representatives

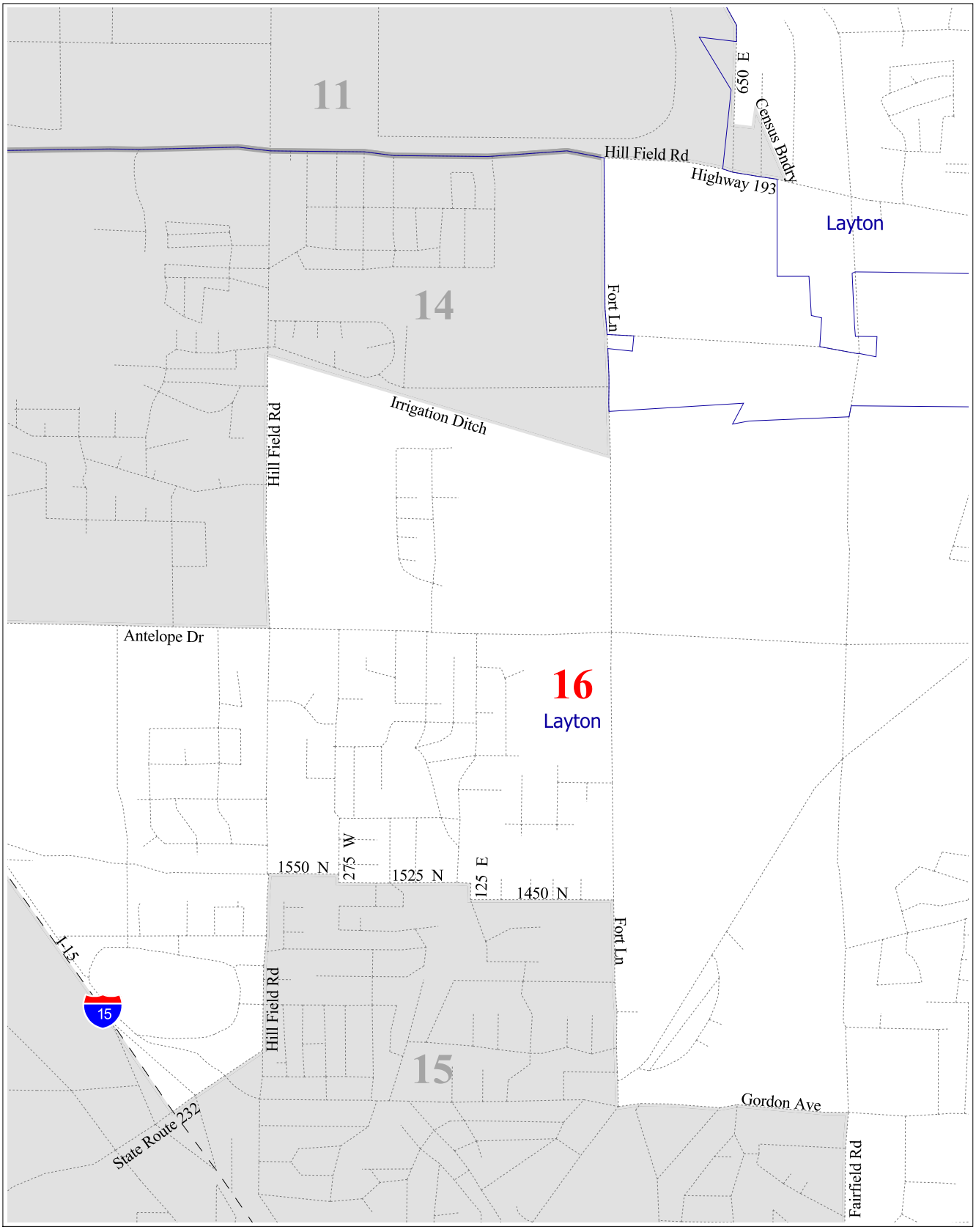

Inset Location

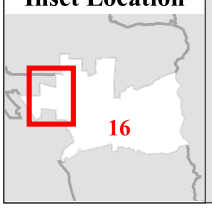

16 District
State Bndry
Counties
Cities
Other Districts
Major Roads
Local Streets
Railroads

District 16
Inset A
Utah House of Representatives

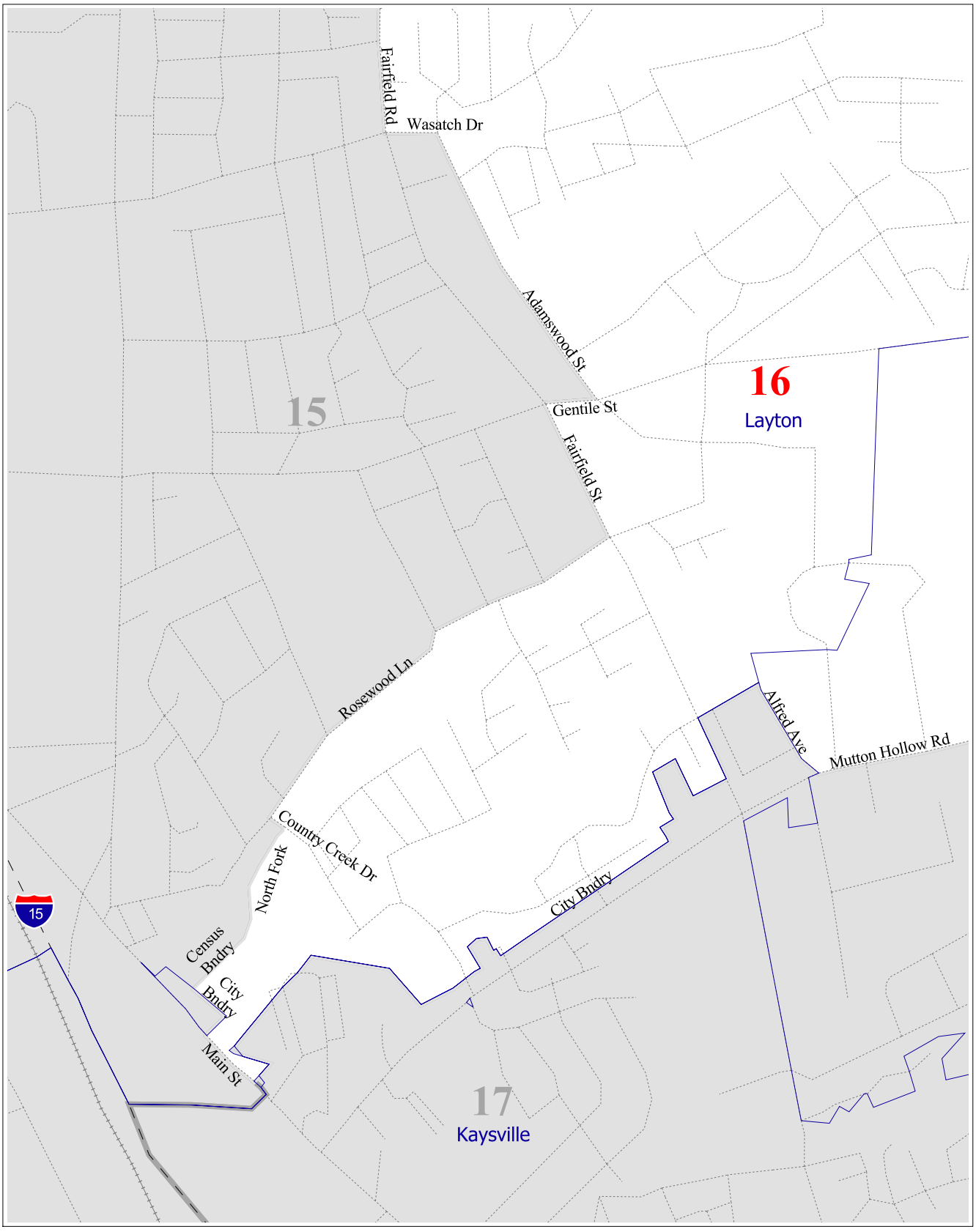

Inset Location

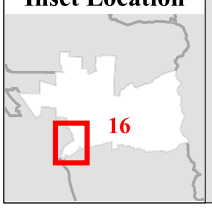

16 District
State Bndry
Counties
Cities
Other Districts
Major Roads
Local Streets
Railroads

District 16
Inset B
Utah House of Representatives

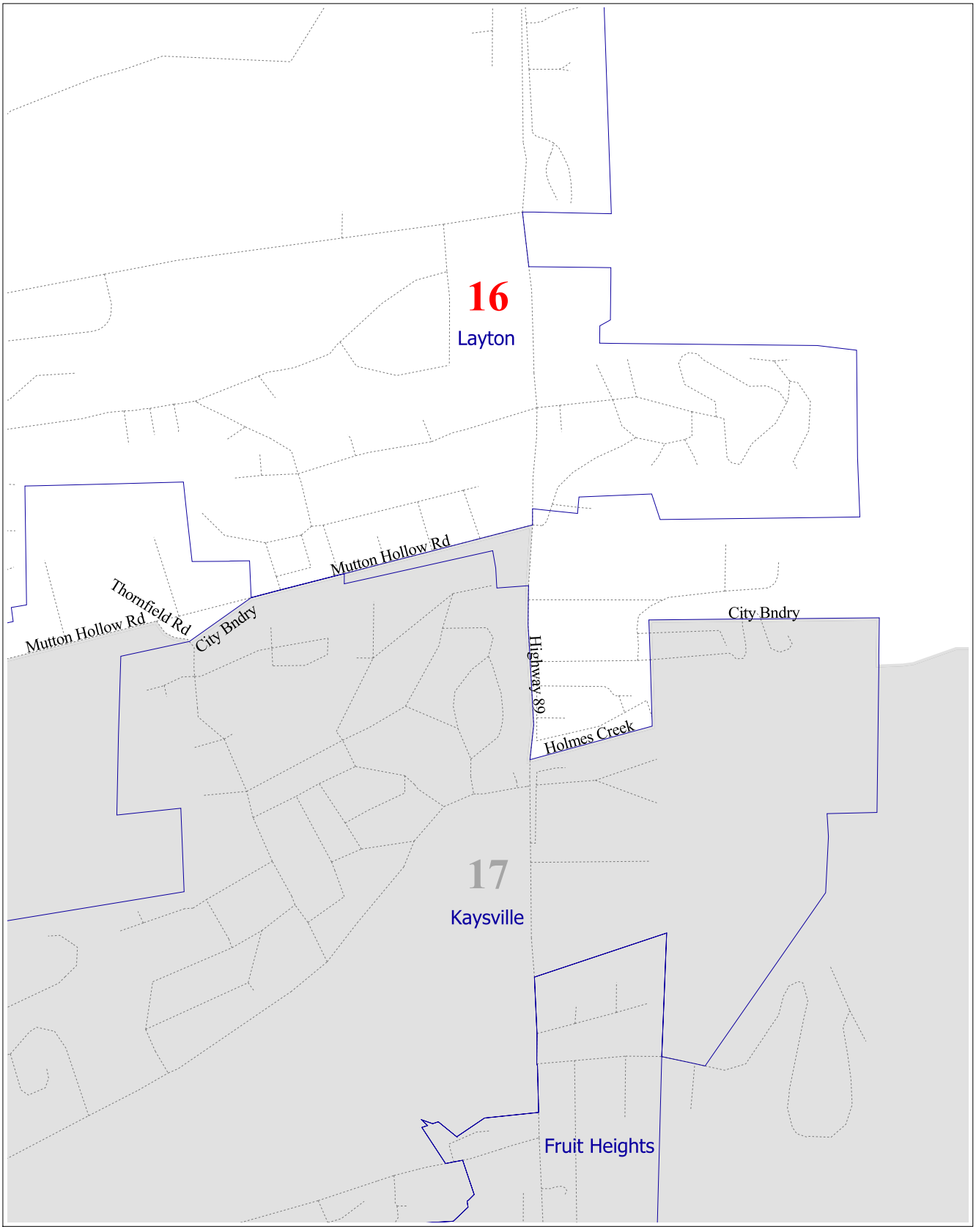

Inset Location

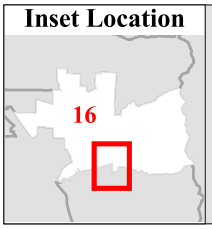

16 District
State Bndry
Counties
Cities
Other Districts
Major Roads
Local Streets
Railroads

District 16
Inset C
Utah House of Representatives

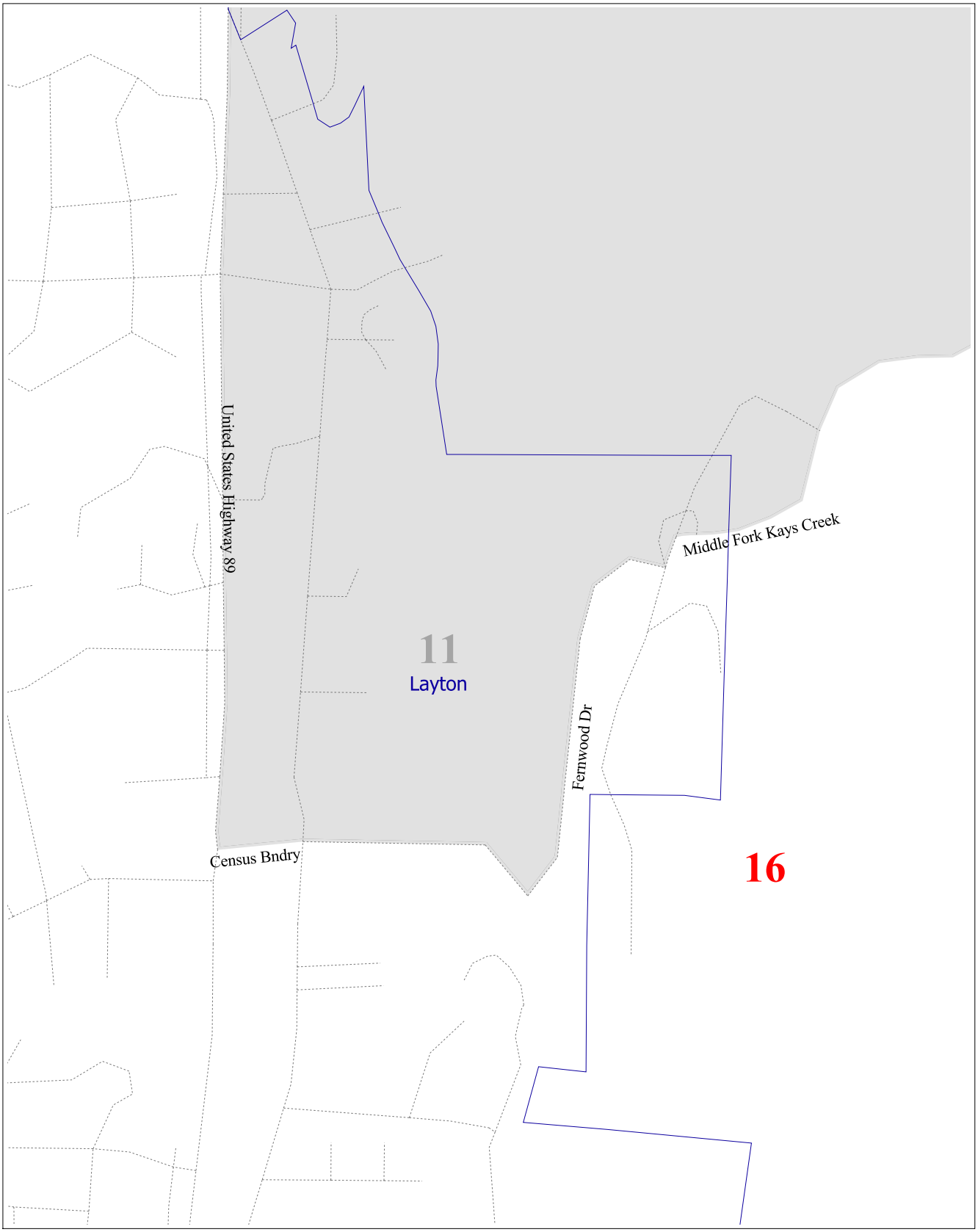

Inset Location

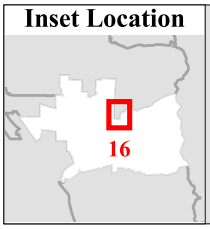

16 District
State Bndry
Counties
Cities
Other Districts
Major Roads
Local Streets
Railroads

District 16
Inset D
Utah House of Representatives

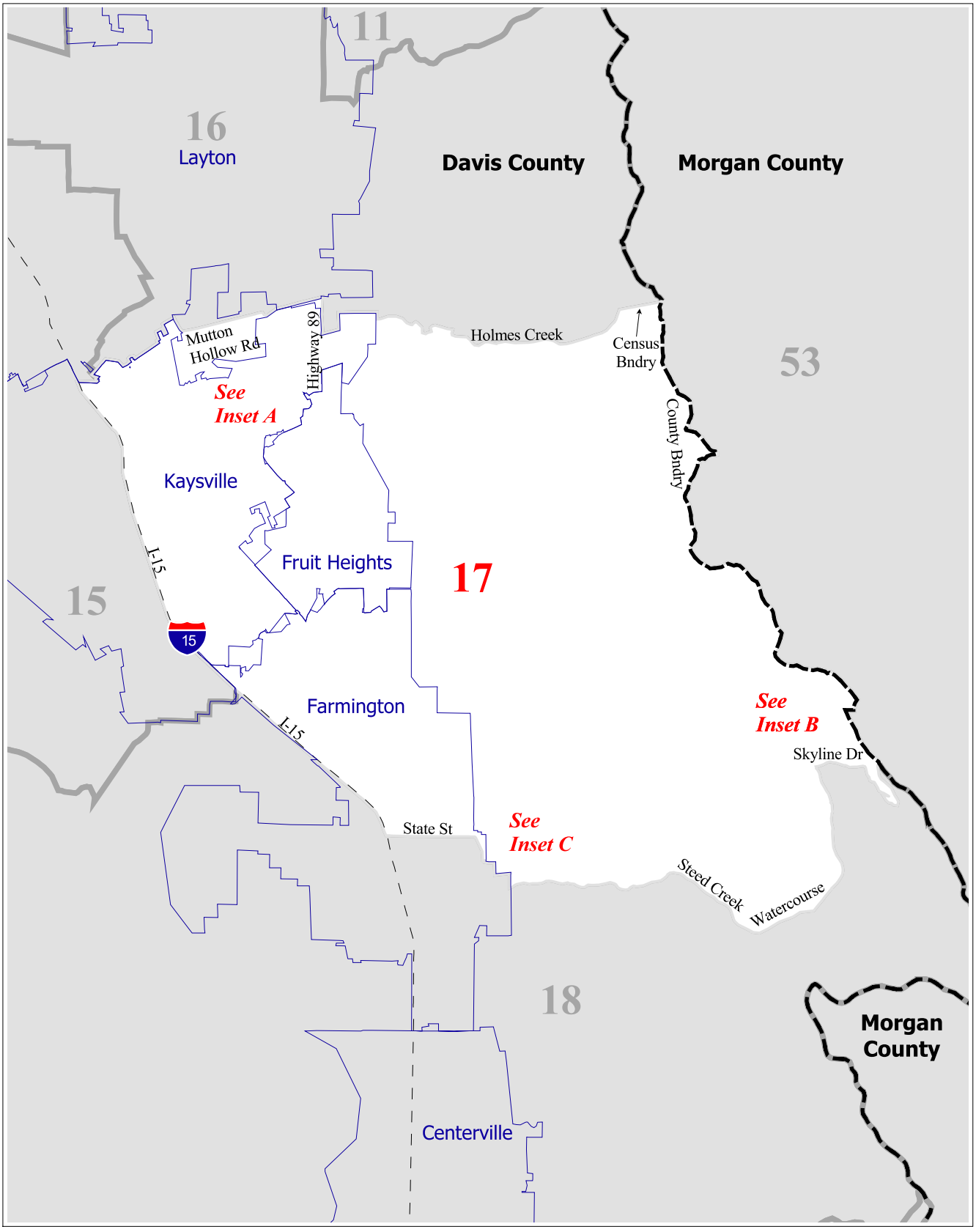

District Location

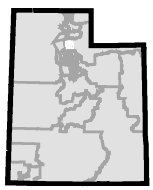

17 District
State Bndry
Counties
Cities
Other Districts
Major Roads
Local Streets
Railroads

District 17
Utah House of Representatives

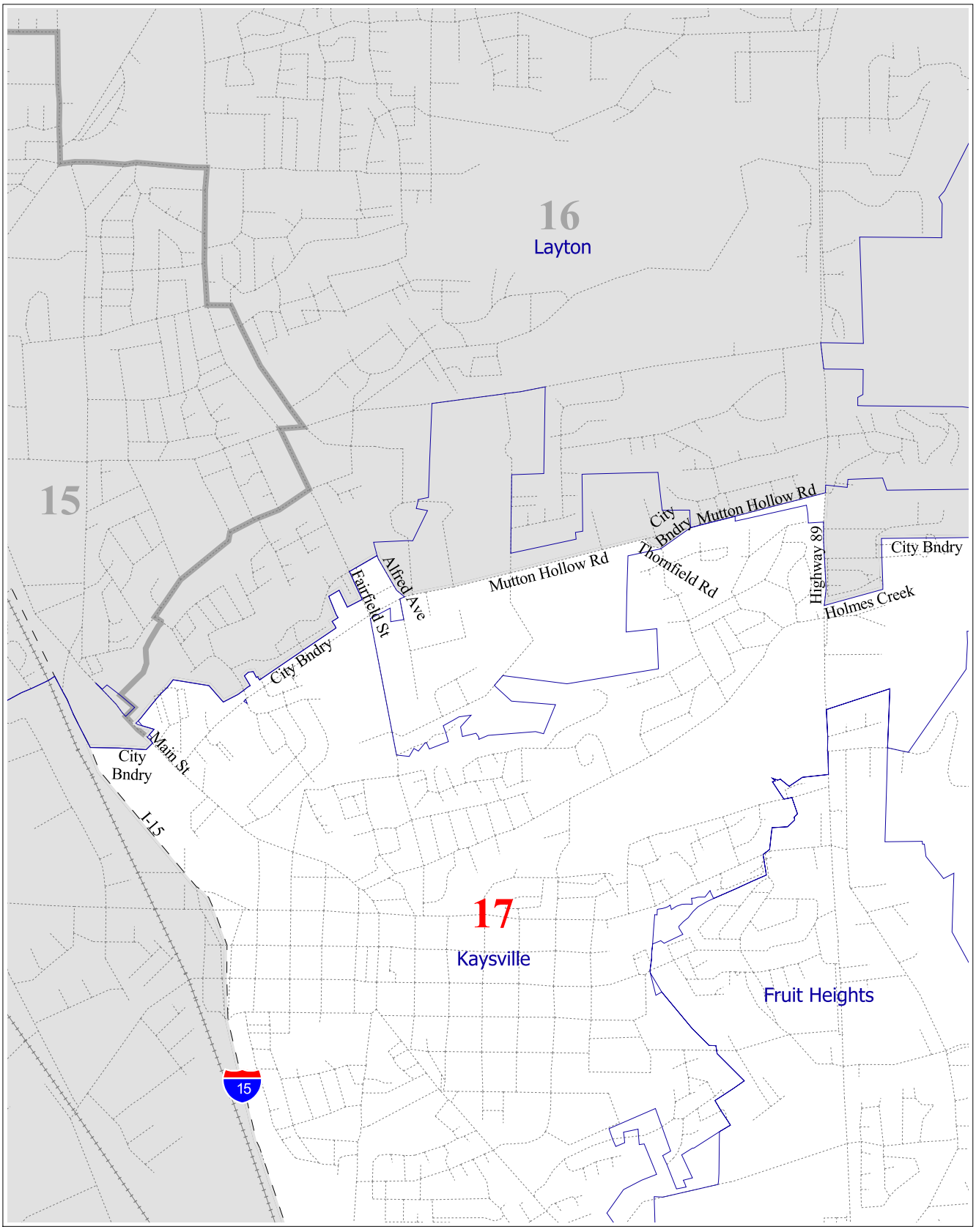

Inset Location

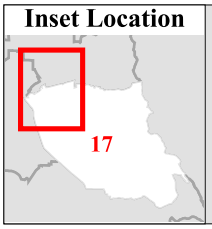

17 District
State Bndry
Counties
Cities
Other Districts
Major Roads
Local Streets
Railroads

District 17
Inset A
Utah House of Representatives

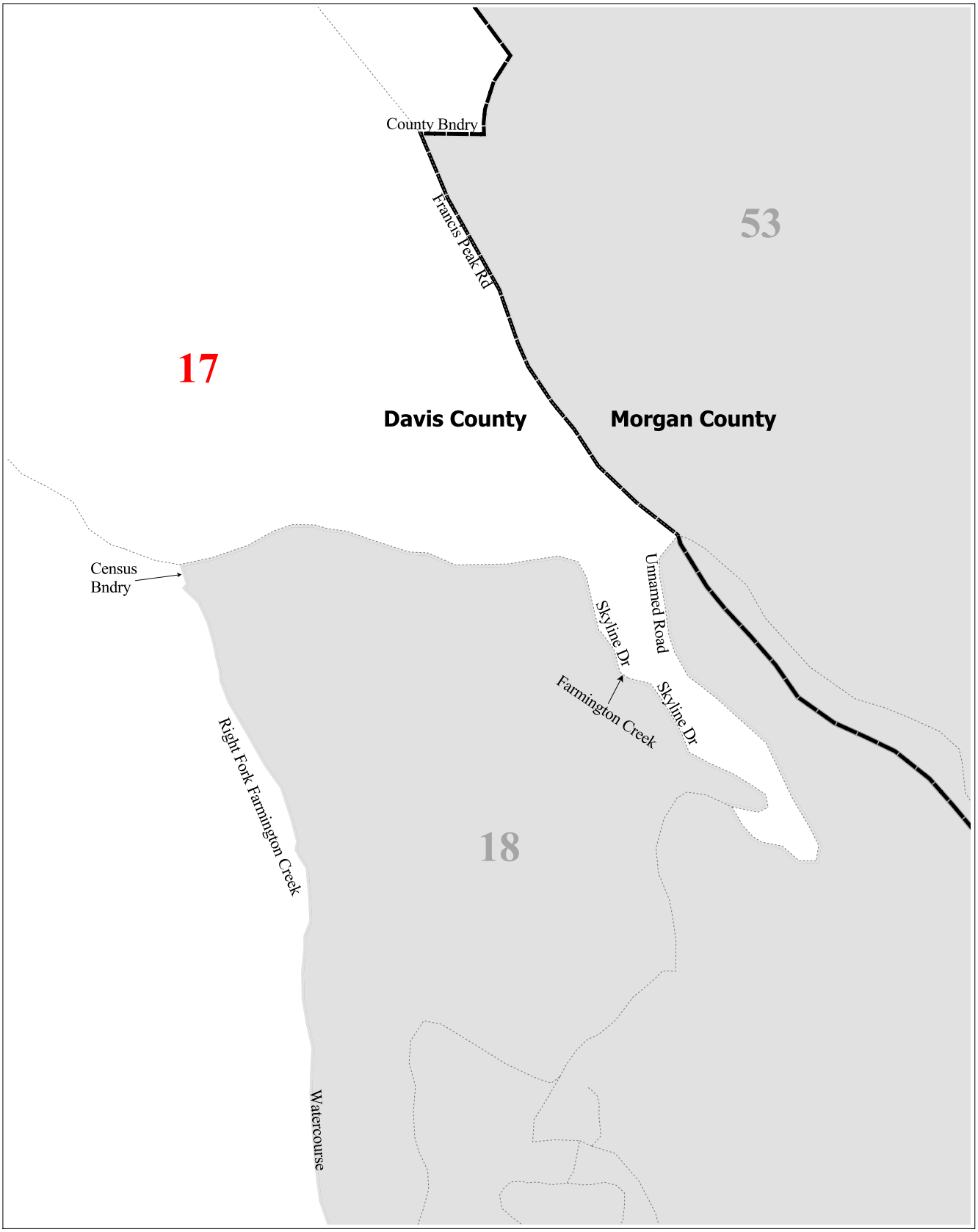

Inset Location

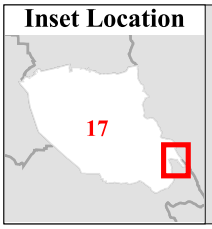

17 District
State Bndry
Counties
Cities
Other Districts
Major Roads
Local Streets
Railroads

District 17
Inset B
Utah House of Representatives

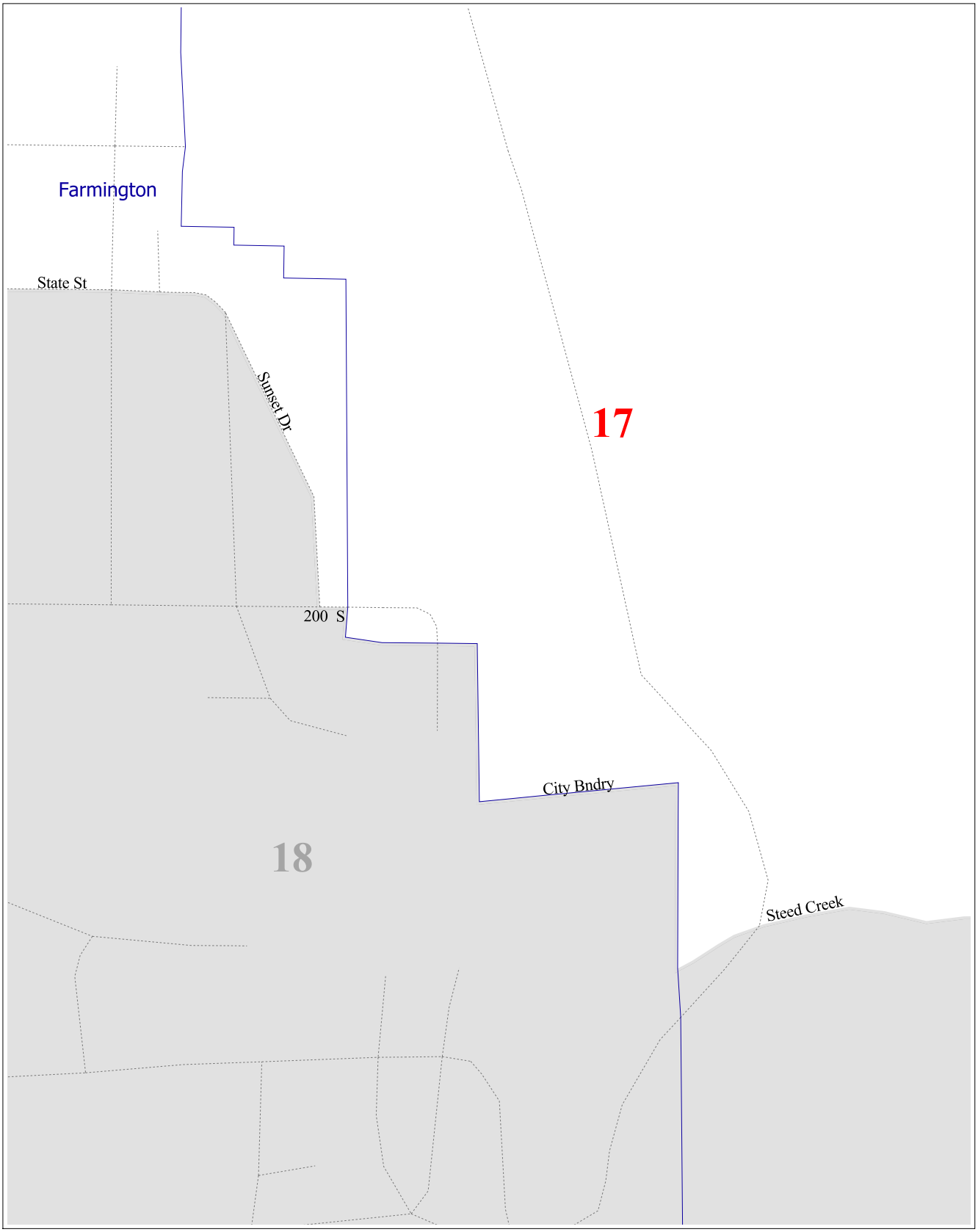

Inset Location

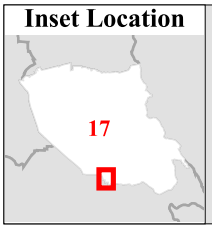

17 District
State Bndry
Counties
Cities
Other Districts
Major Roads
Local Streets
Railroads

District 17
Inset C
Utah House of Representatives

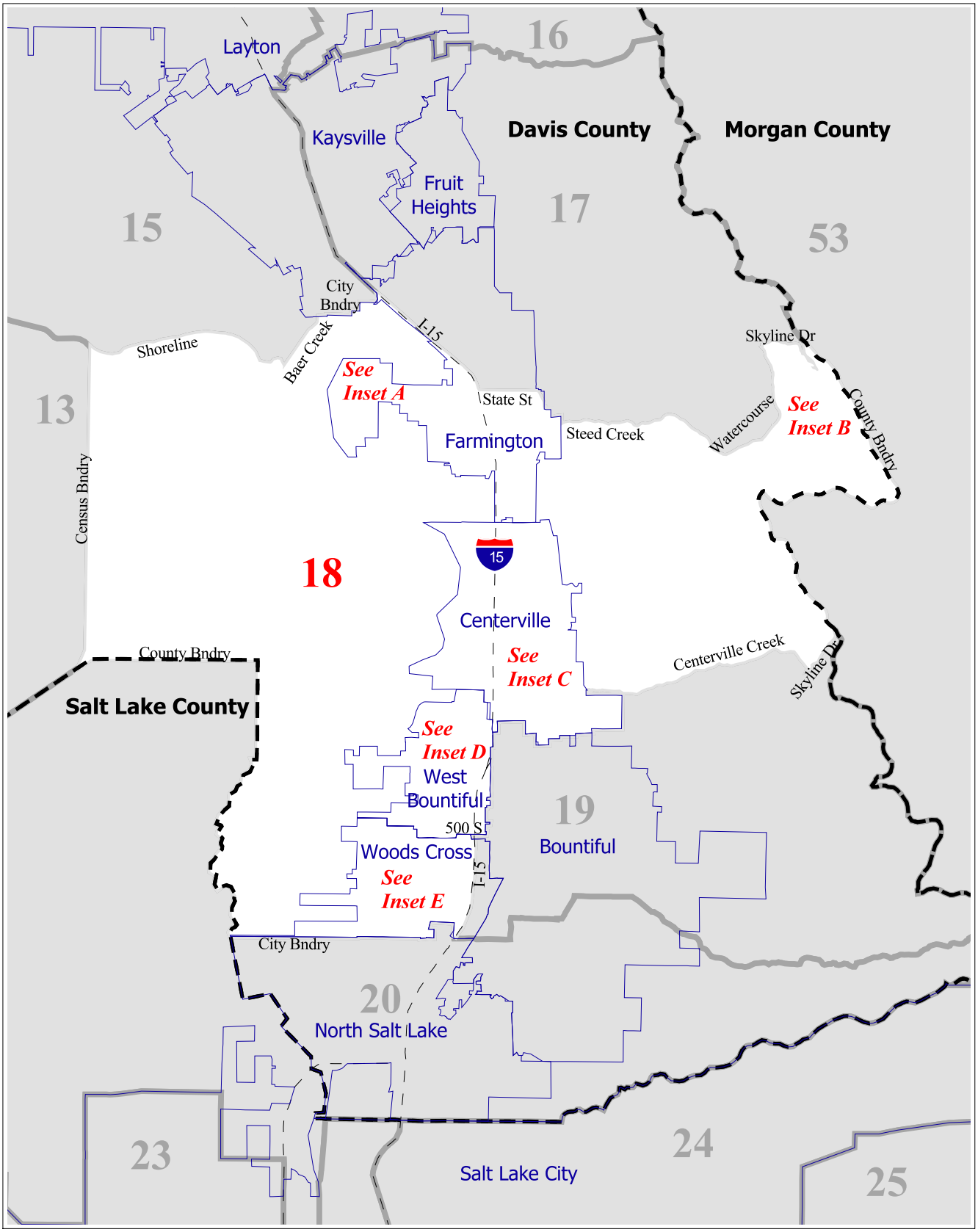

District Location

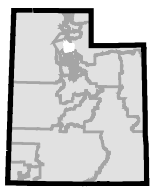

18 District
State Bndry
Counties
Cities
Other Districts
Major Roads
Local Streets
Railroads

District 18
Utah House of Representatives

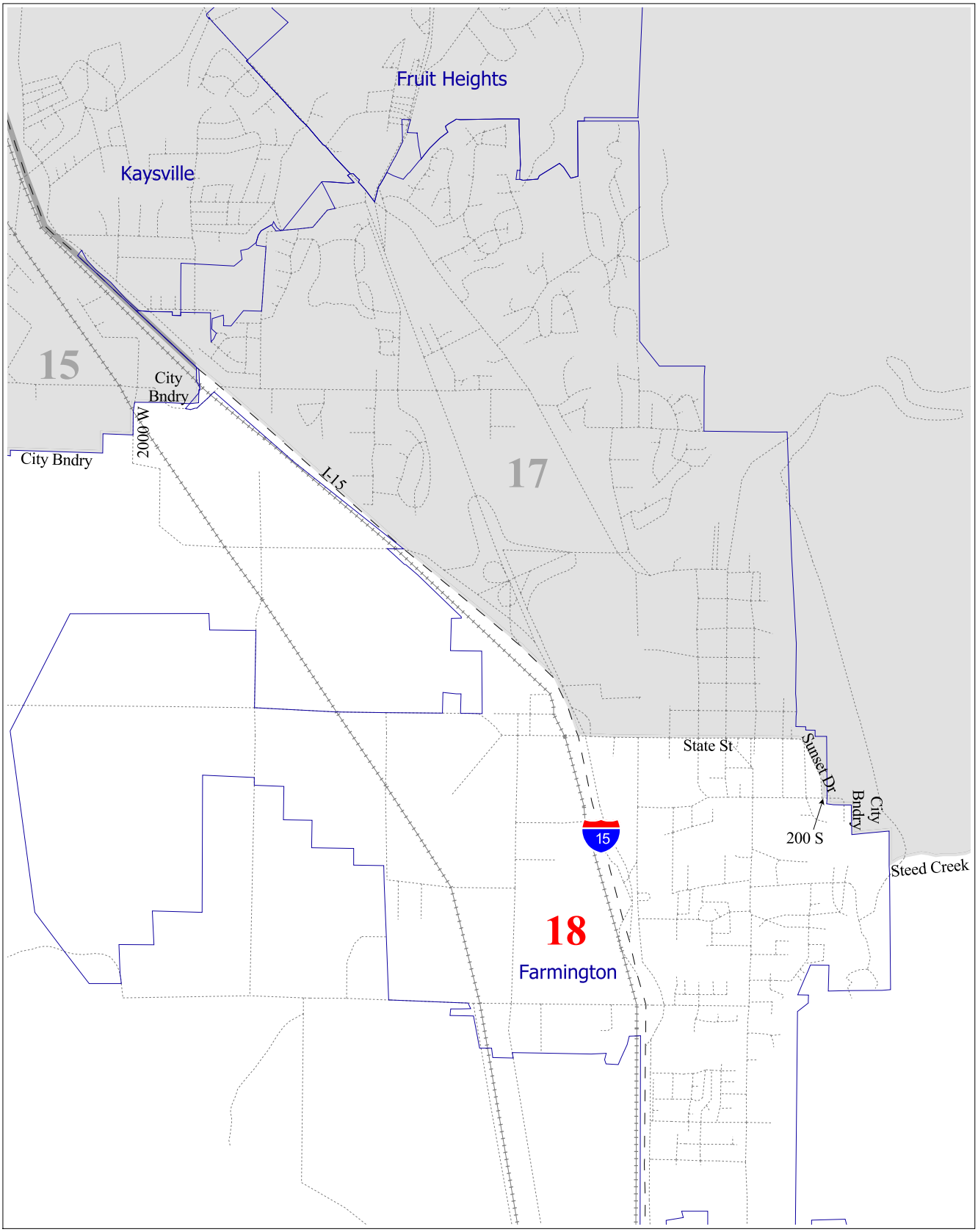

Inset Location

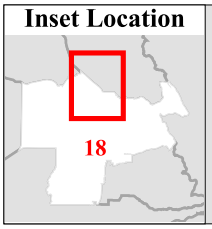

18 District
State Bndry
Counties
Cities
Other Districts
Major Roads
Local Streets
Railroads

District 18
Inset A
Utah House of Representatives

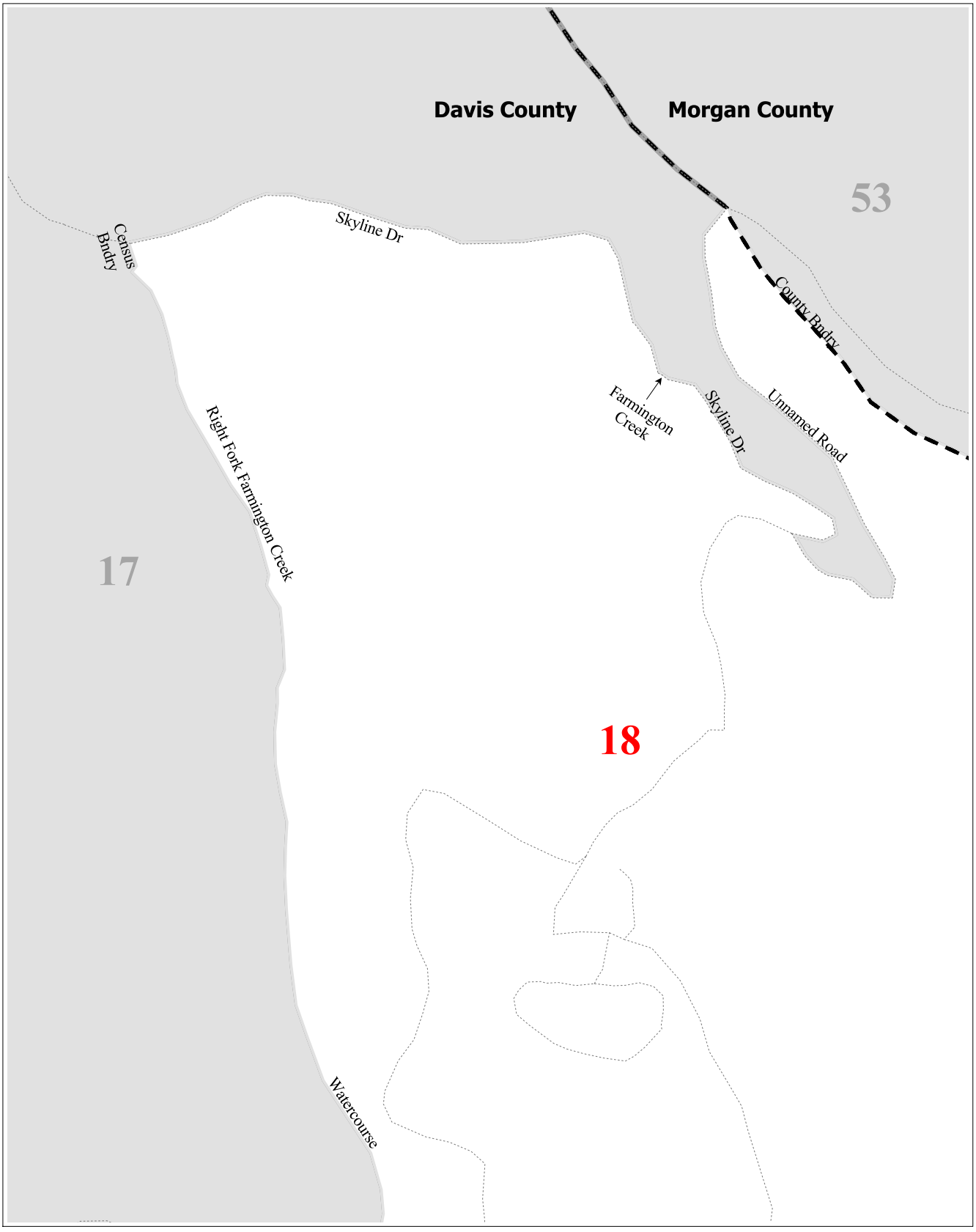

Inset Location

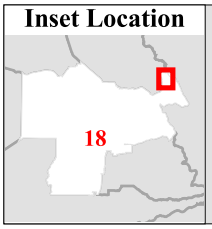

18 District
State Bndry
Counties
Cities
Other Districts
Major Roads
Local Streets
Railroads

District 18
Inset B
Utah House of Representatives

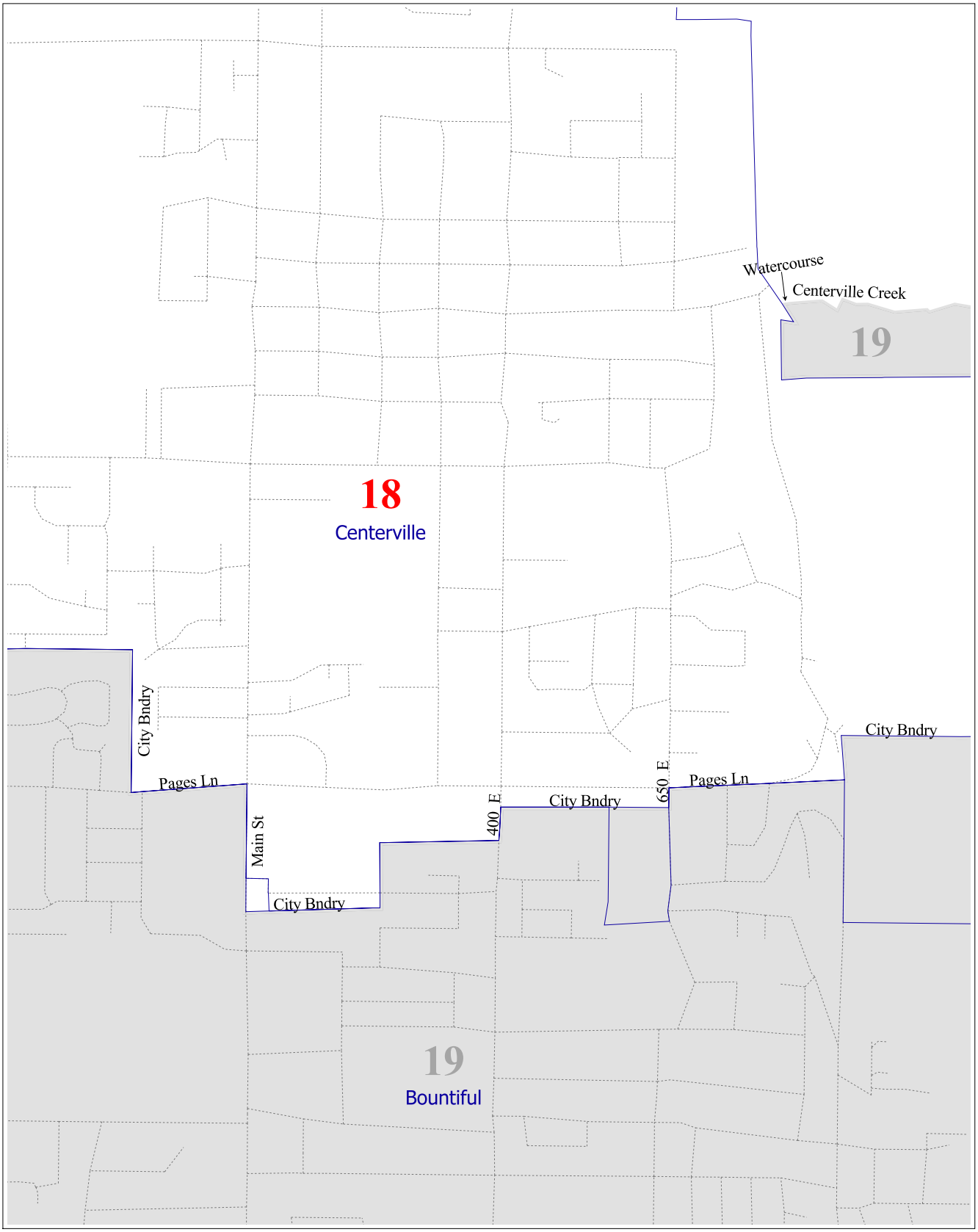

Inset Location

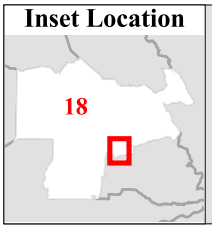

18 District
State Bndry
Counties
Cities
Other Districts
Major Roads
Local Streets
Railroads

District 18
Inset C
Utah House of Representatives

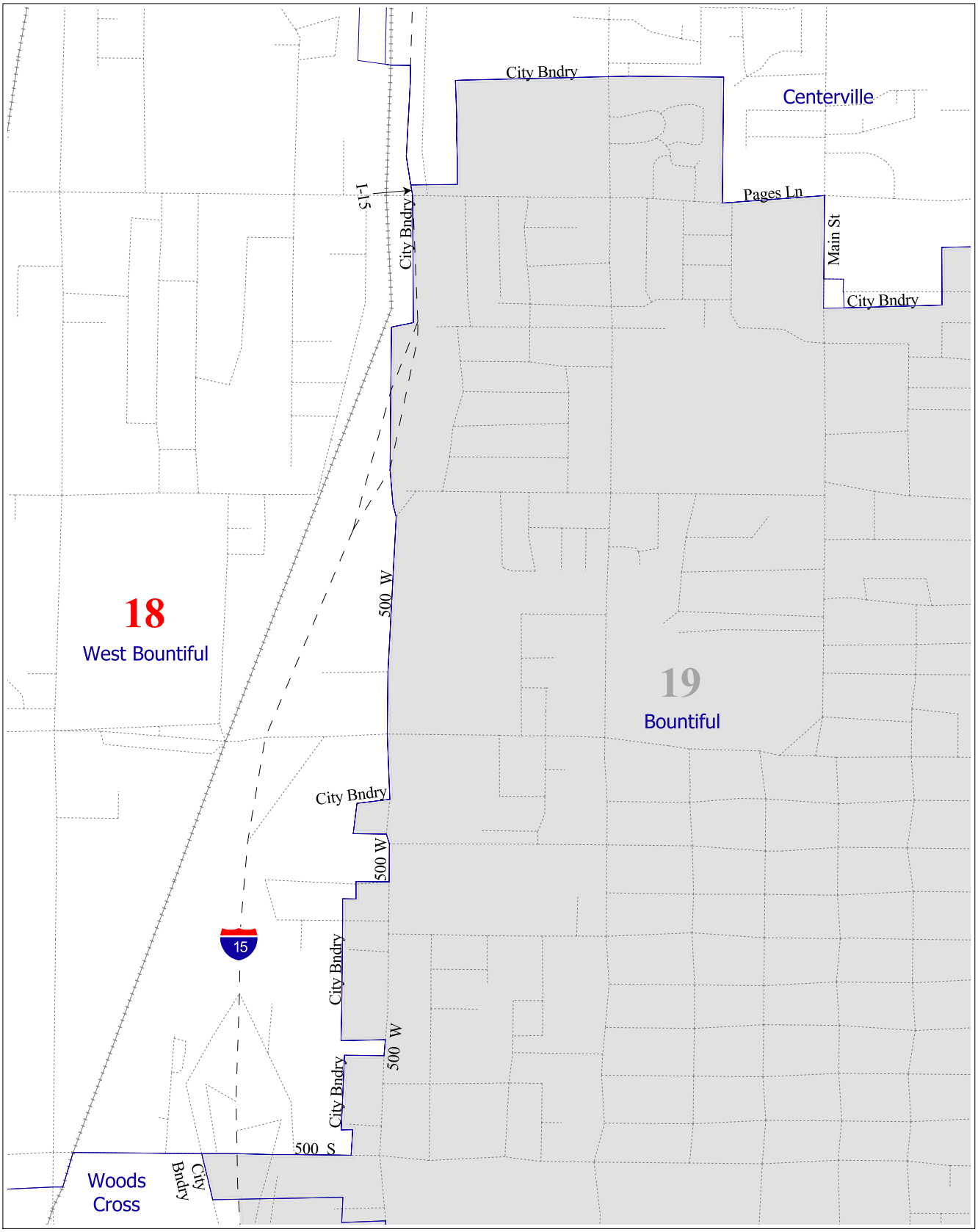

Inset Location

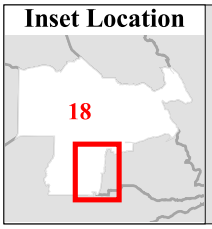

18 District
State Bndry
Counties
Cities
Other Districts
Major Roads
Local Streets
Railroads

District 18
Inset D
Utah House of Representatives

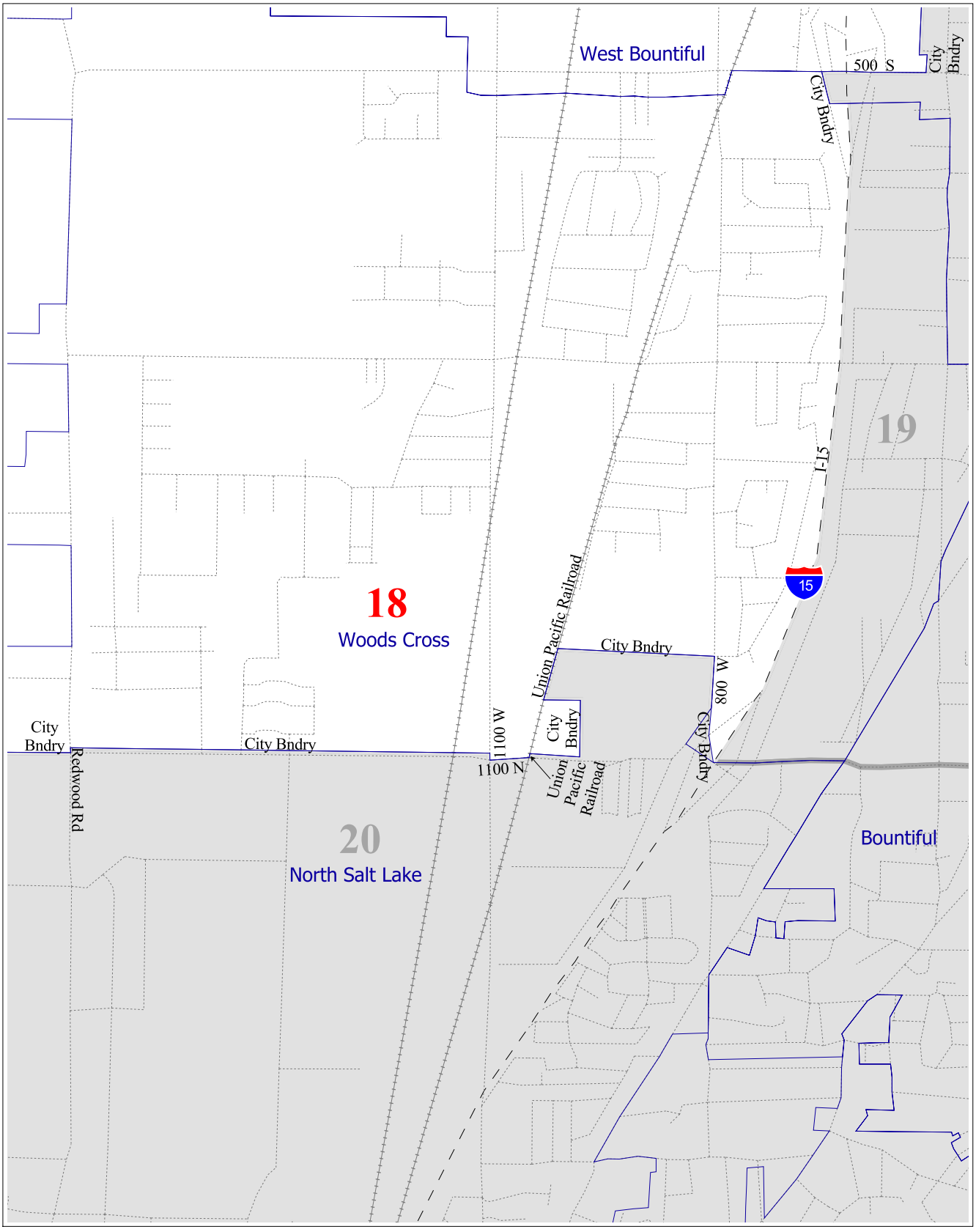

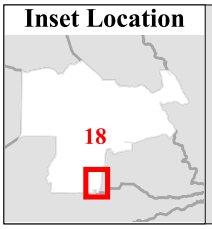

18 District
State Bndry
Counties
Cities
Other Districts
Major Roads
Local Streets
Railroads

District 18
Inset E
Utah House of Representatives

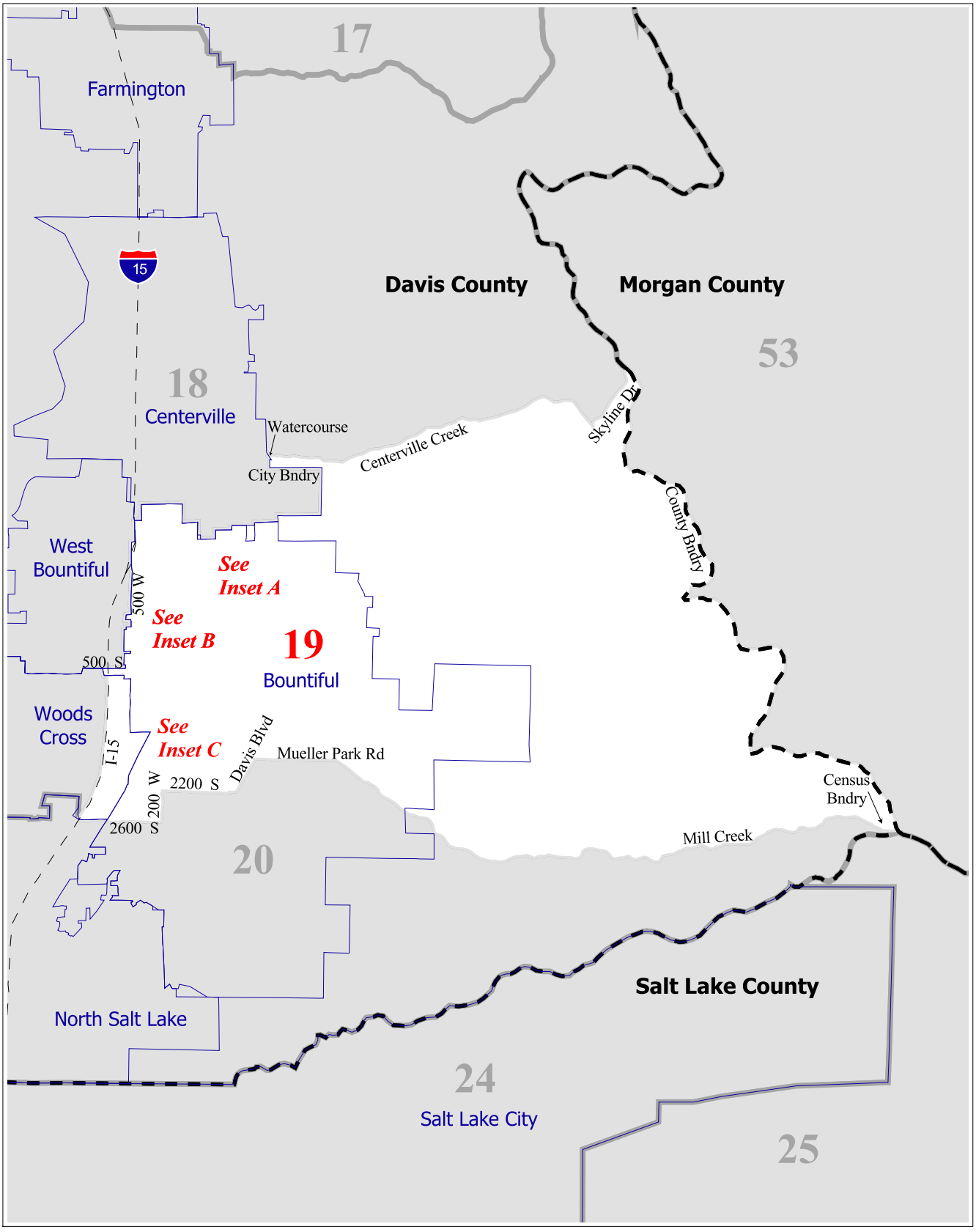

District Location

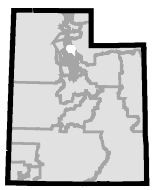

19 District
State Bndry
Counties
Cities
Other Districts
Major Roads
Local Streets
Railroads

District 19
Utah House of Representatives

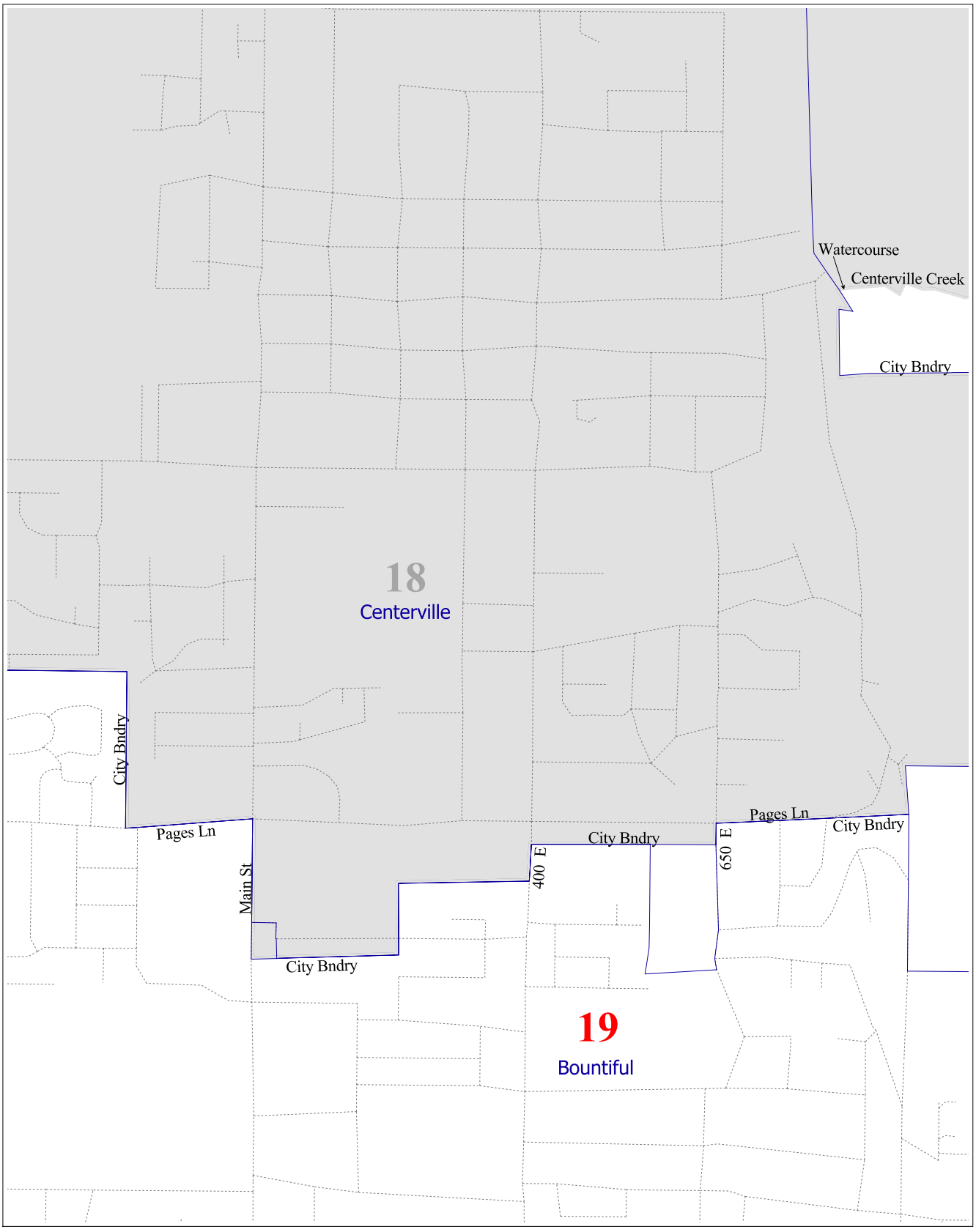

Inset Location

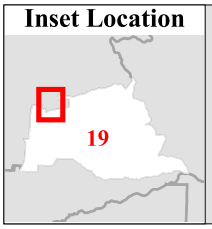

19 District
State Bndry
Counties
Cities
Other Districts
Major Roads
Local Streets
Railroads

District 19
Inset A
Utah House of Representatives

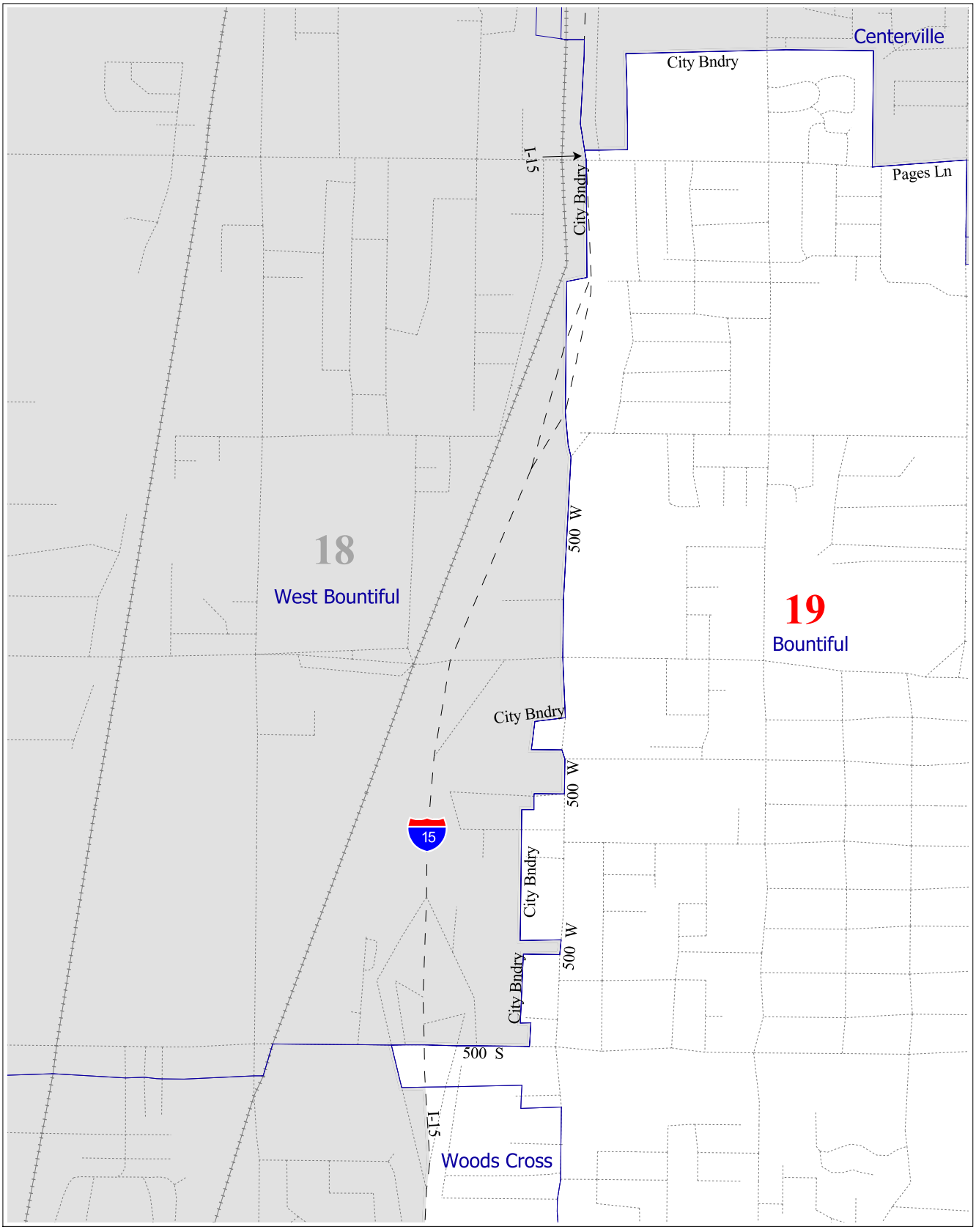

Inset Location

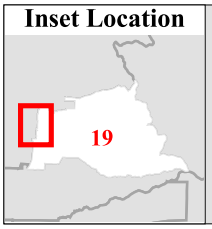

19 District
State Bndry
Counties
Cities
Other Districts
Major Roads
Local Streets
Railroads

District 19
Inset B
Utah House of Representatives

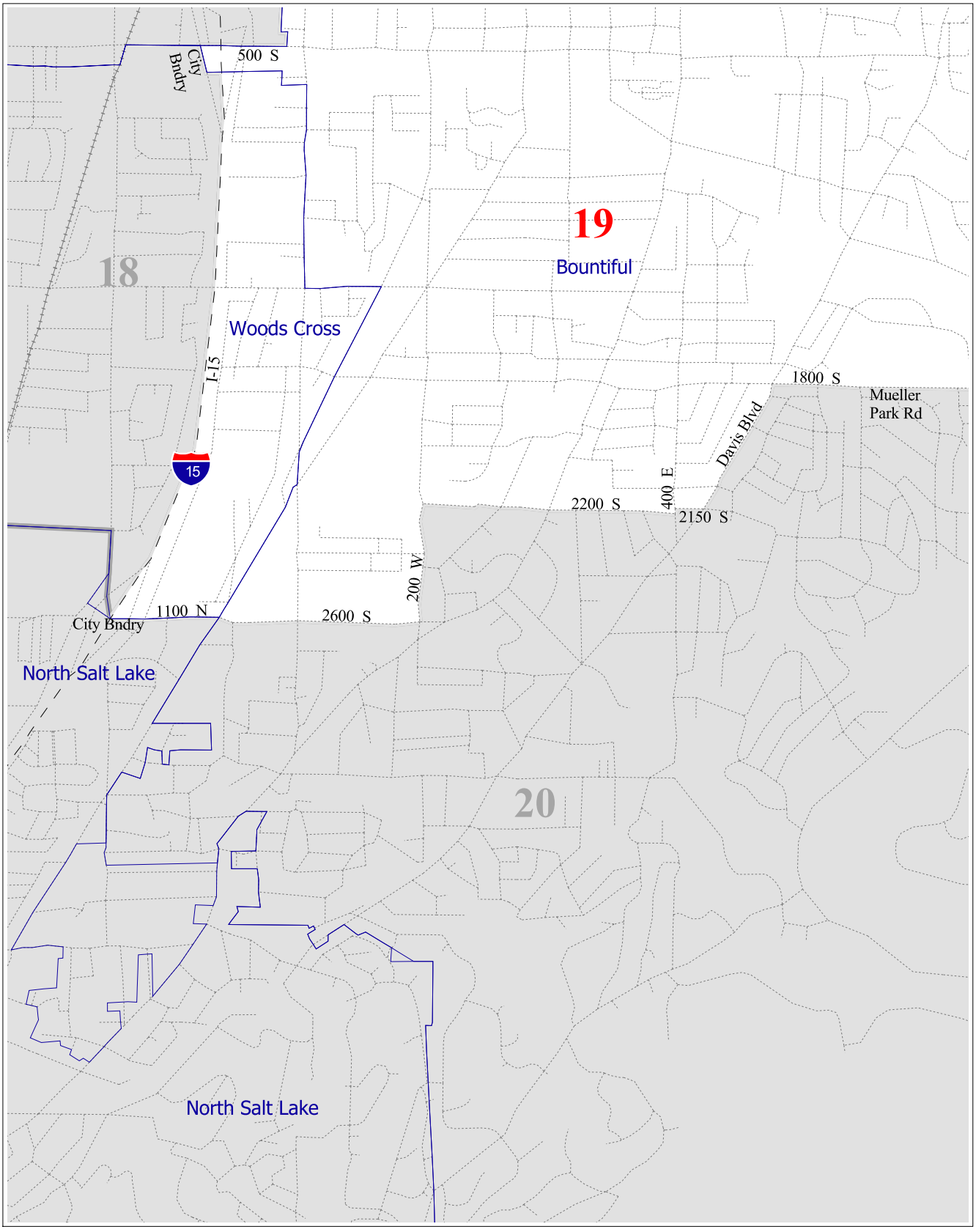

Inset Location

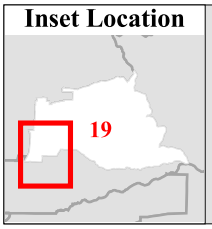

19 District
State Bndry
Counties
Cities
Other Districts
Major Roads
Local Streets
Railroads

District 19
Inset C
Utah House of Representatives

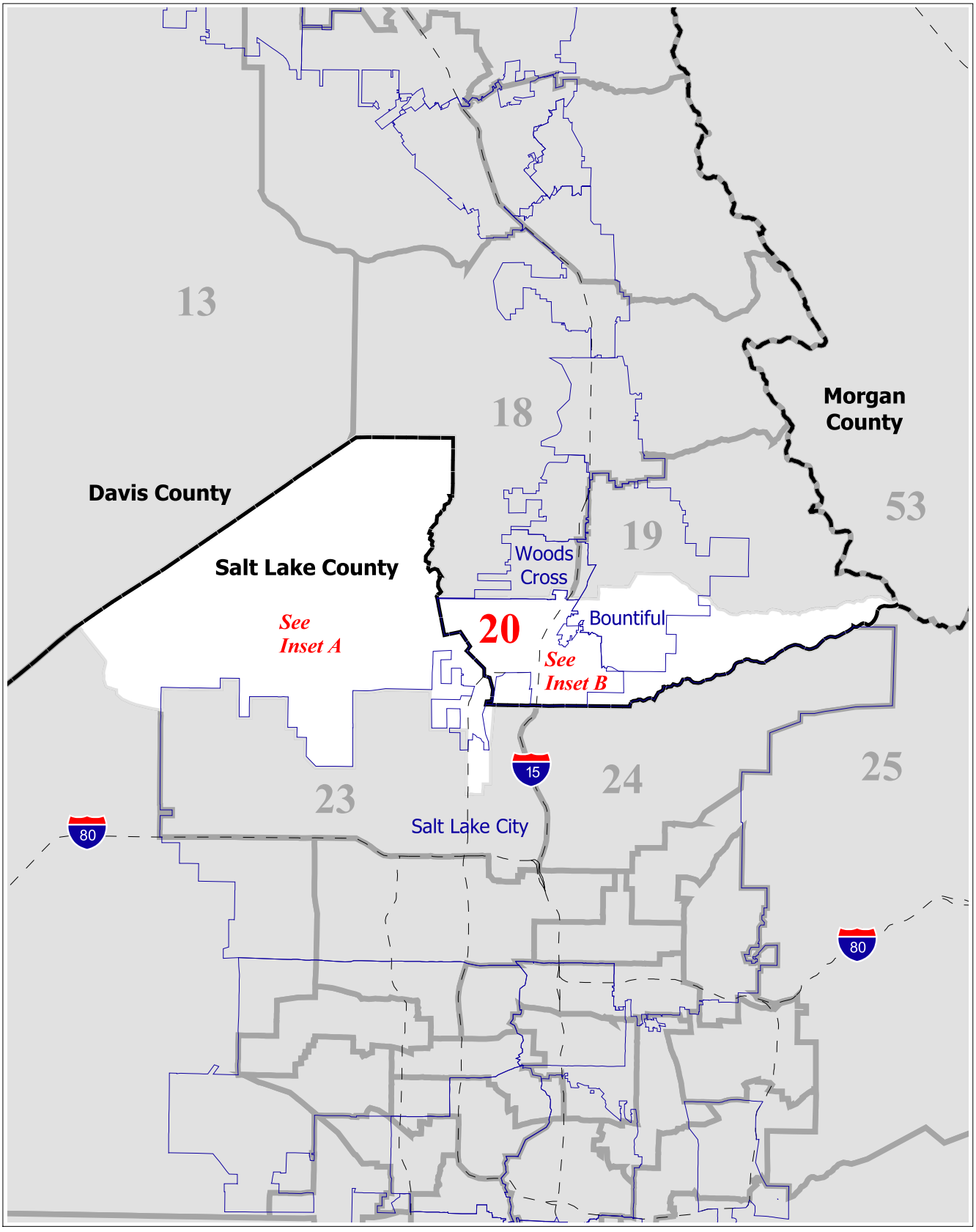

District Location

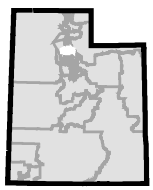

20 District
State Bndry
Counties
Cities
Other Districts
Major Roads
Local Streets
Railroads

District 20
Utah House of Representatives

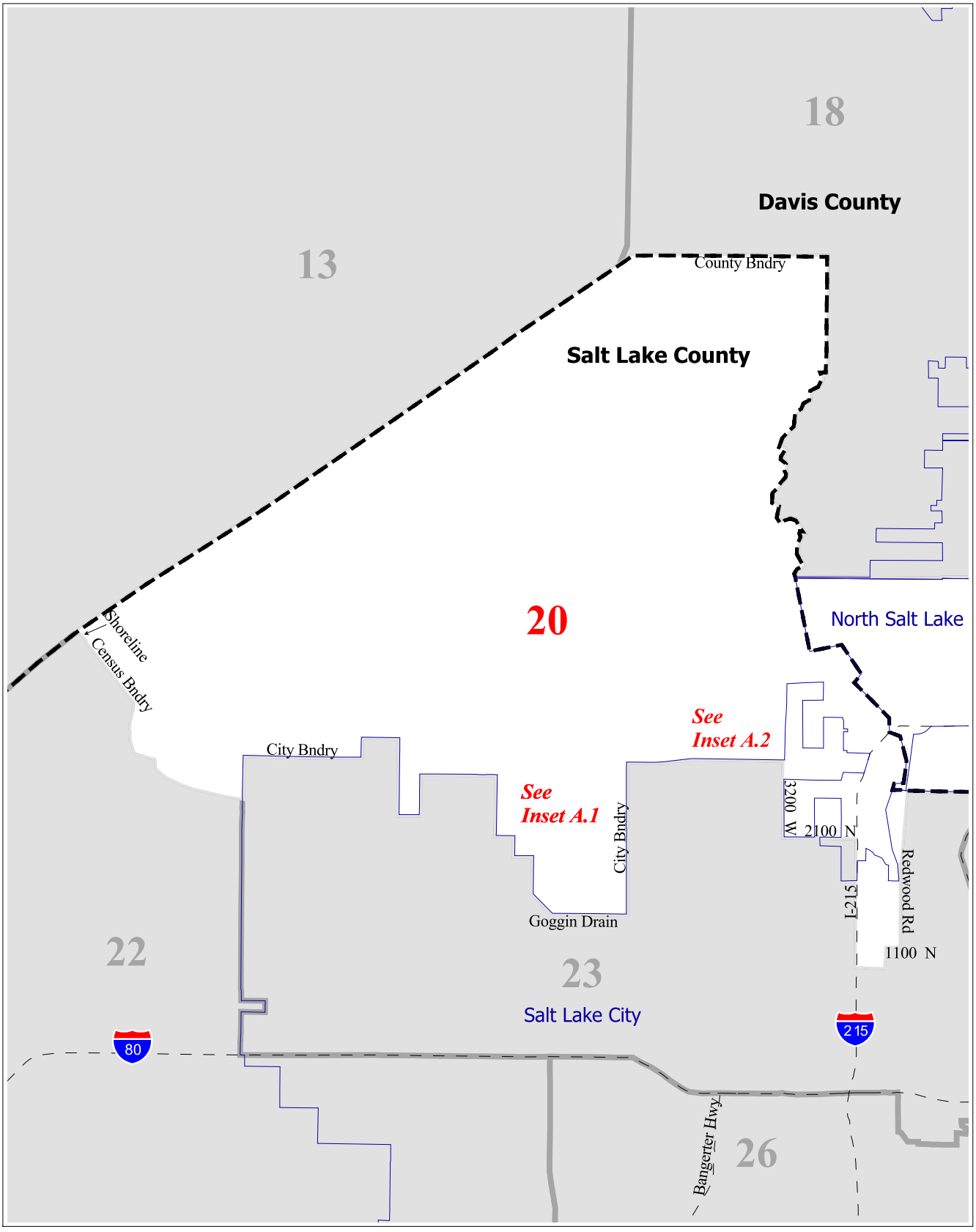

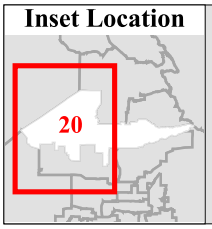

20 District
State Bndry
Counties
Cities
Other Districts
Major Roads
Local Streets
Railroads

District 20
Inset A
Utah House of Representatives

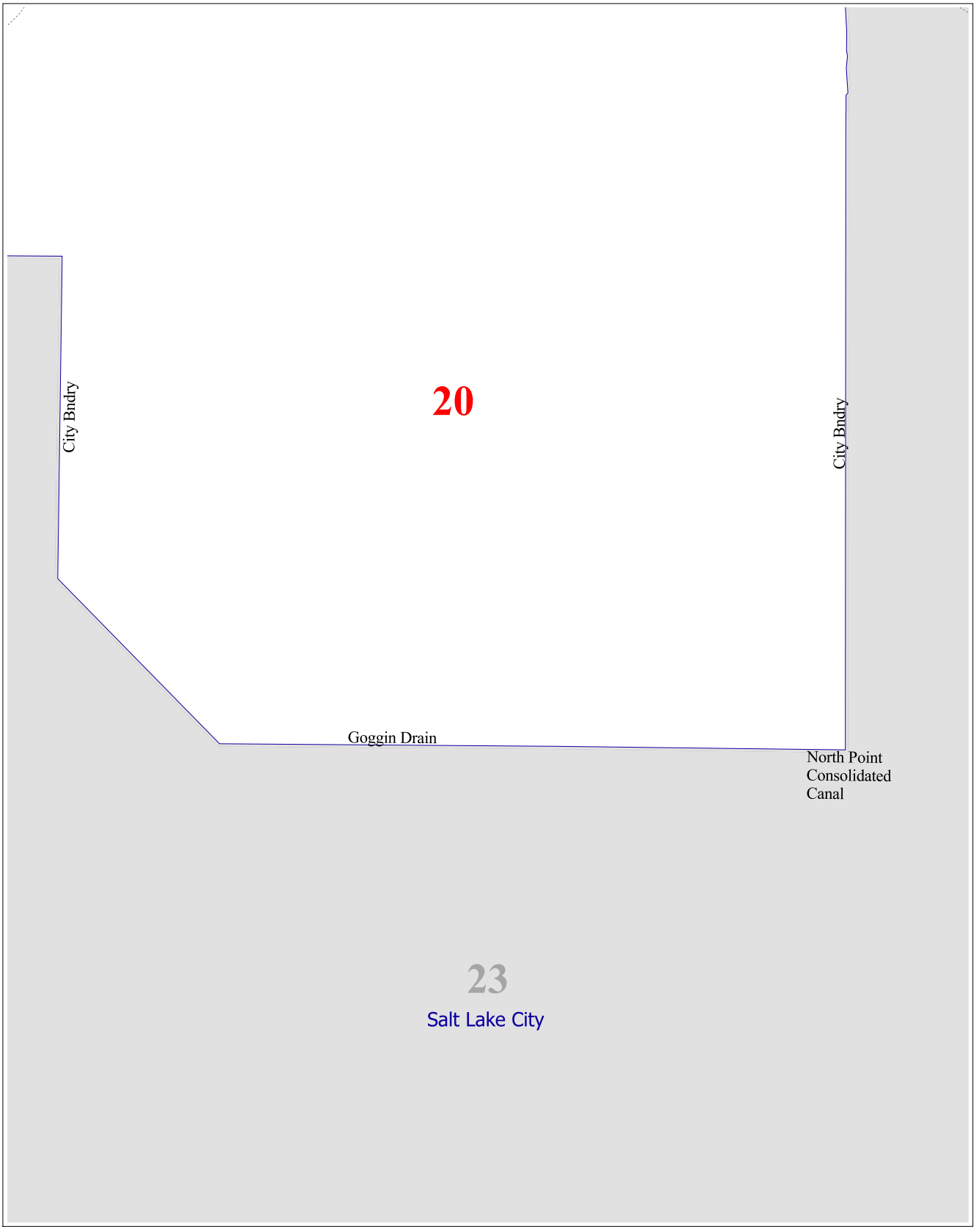

Inset Location

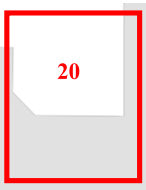

20 District
State Bndry
Counties
Cities
Other Districts
Major Roads
Local Streets
Railroads

District 20
Inset A.1
Utah House of Representatives

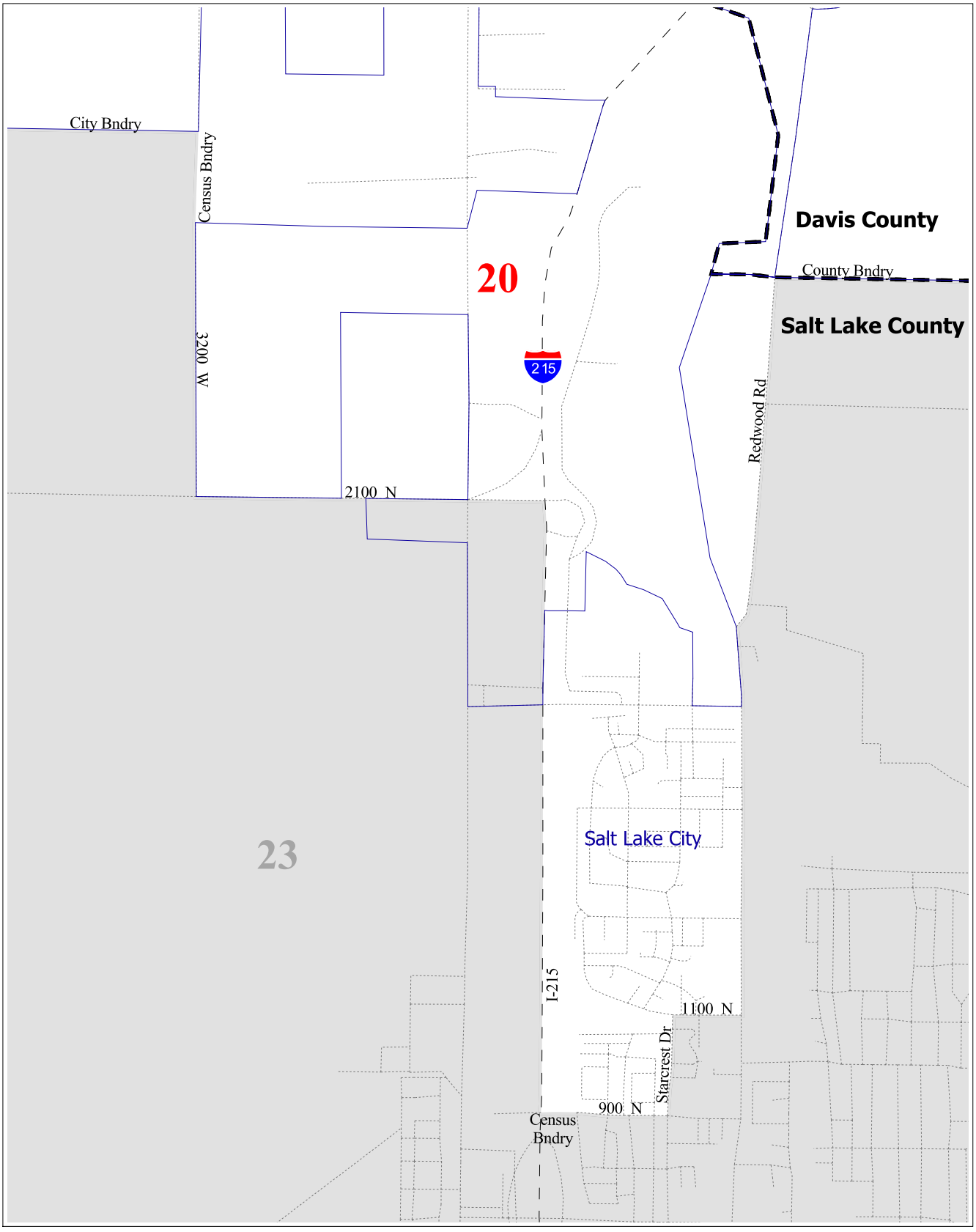

Inset Location

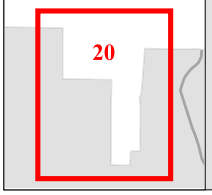

20 District
State Bndry
Counties
Cities
Other Districts
Major Roads
Local Streets
Railroads

District 20
Inset A.2
Utah House of Representatives

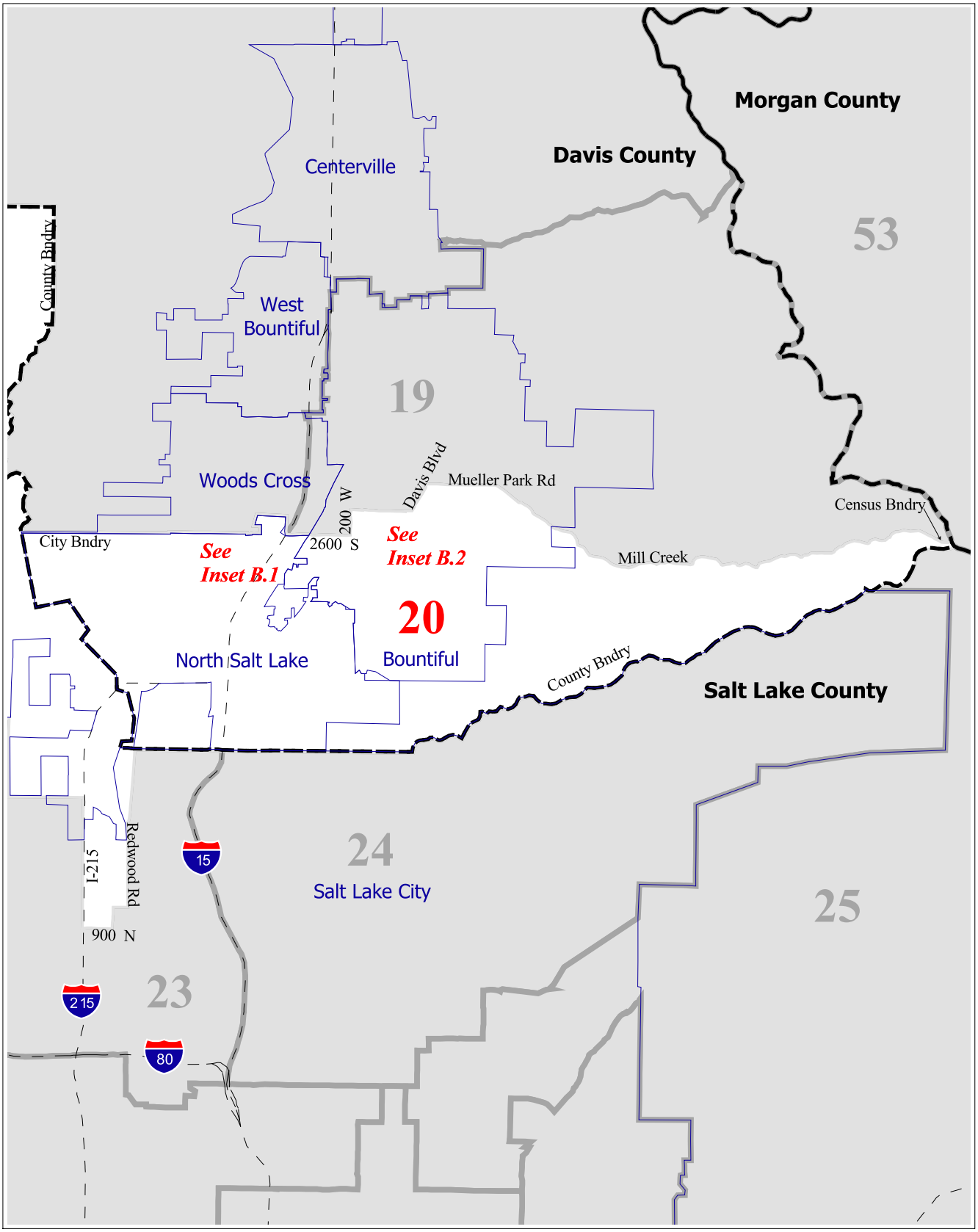

Inset Location

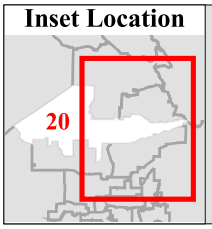

20 District
State Bndry
Counties
Cities
Other Districts
Major Roads
Local Streets
Railroads

District 20
Inset B
Utah House of Representatives

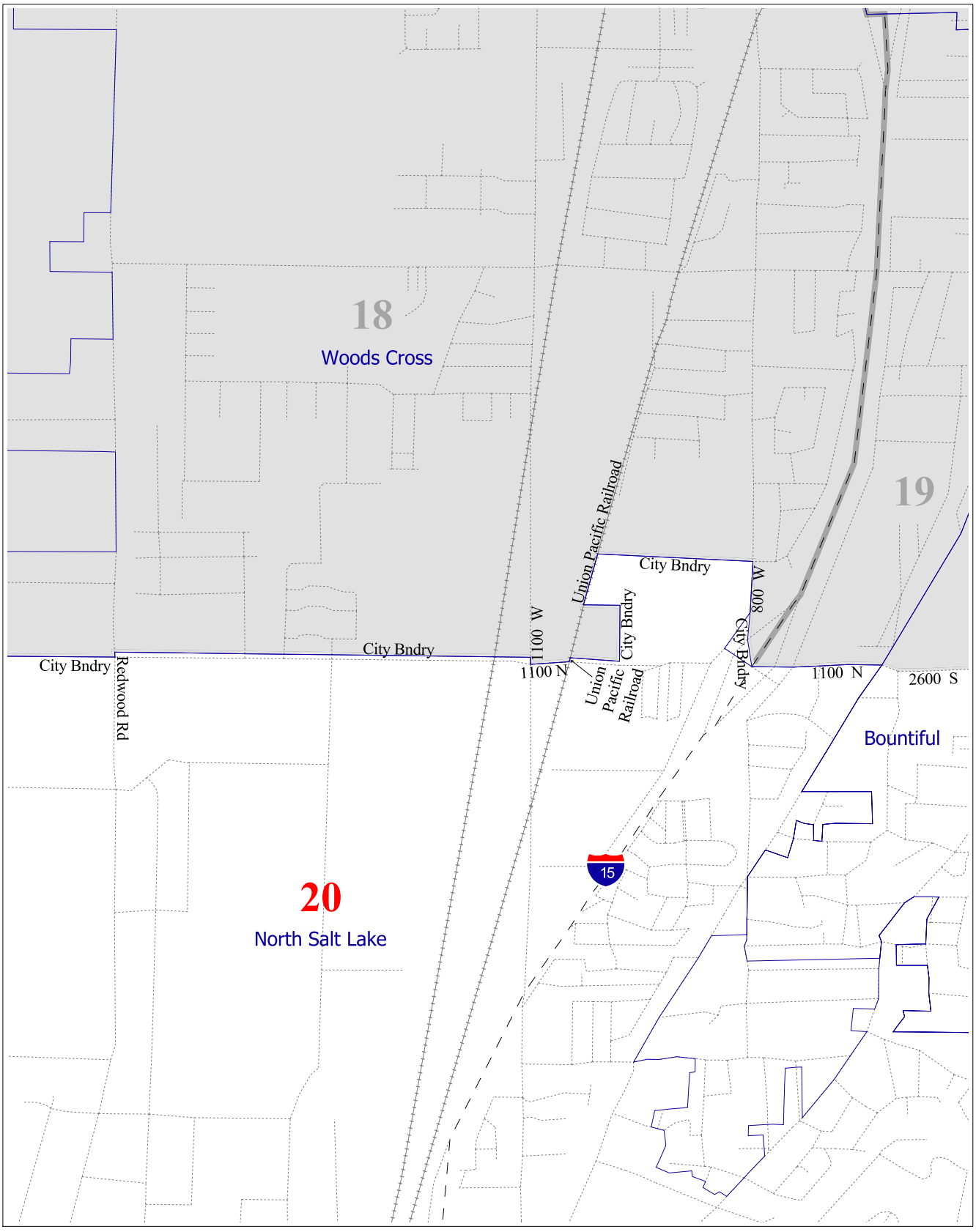

Inset Location

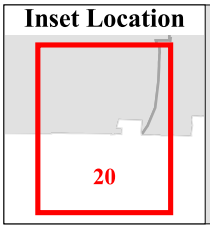

20 District
State Bndry
Counties
Cities
Other Districts
Major Roads
Local Streets
Railroads

District 20
Inset B.1
Utah House of Representatives

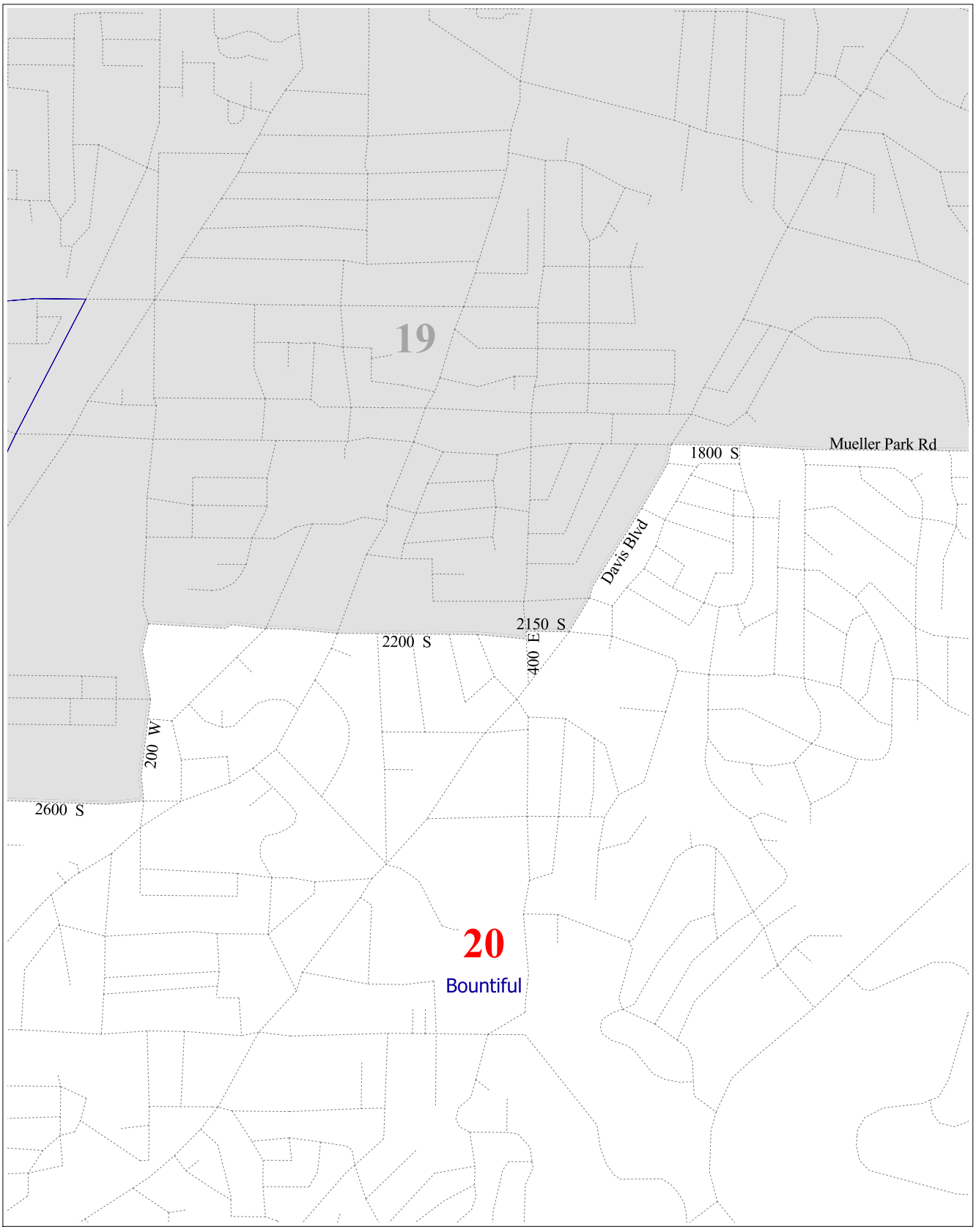

Inset Location

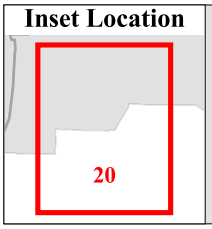

20 District
State Bndry
Counties
Cities
Other Districts
Major Roads
Local Streets
Railroads

District 20
Inset B.2
Utah House of Representatives

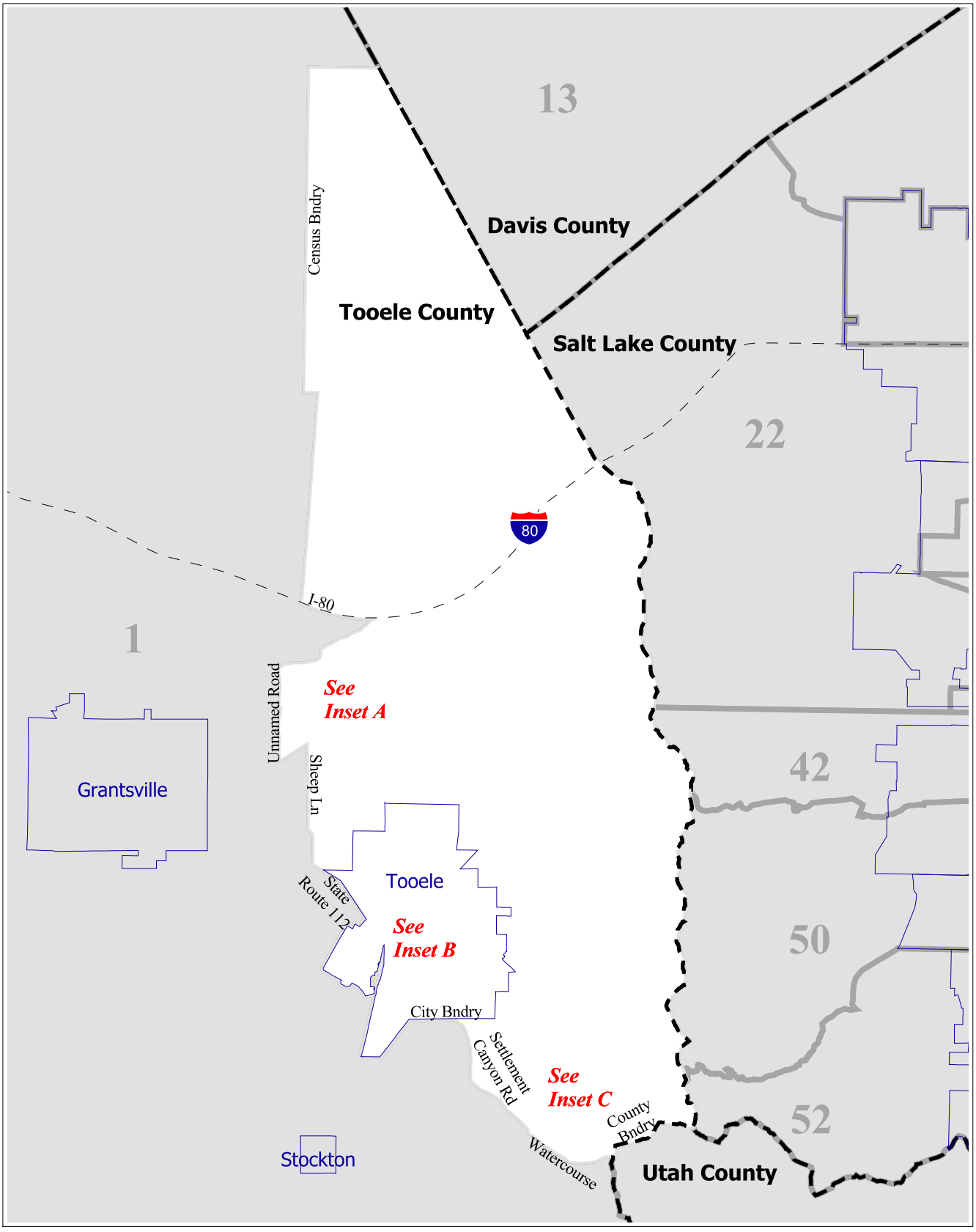

District Location

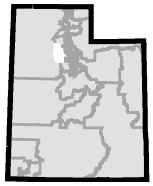

21 District
State Bndry
Counties
Cities
Other Districts
Major Roads
Local Streets
Railroads

District 21
Utah House of Representatives

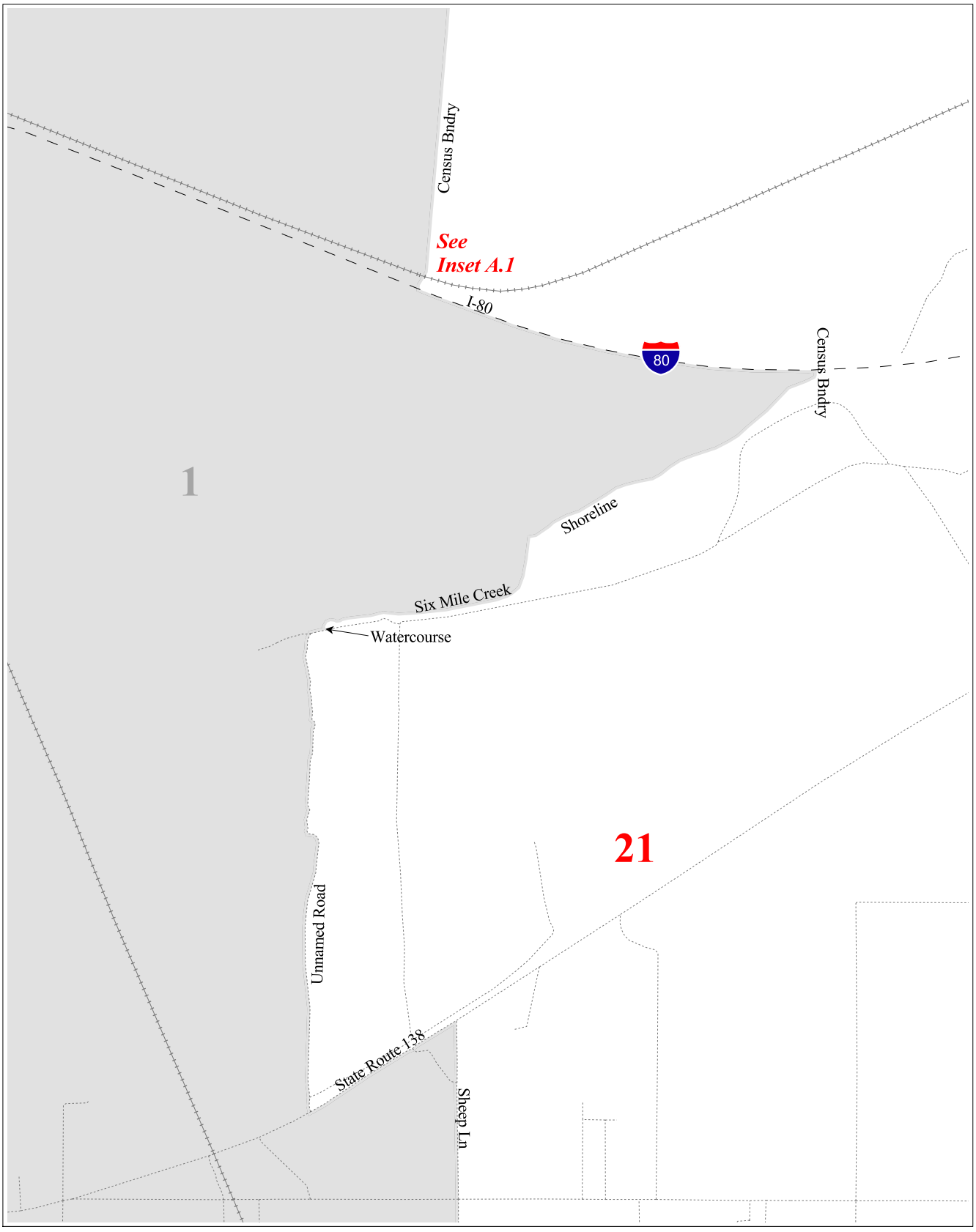

Inset Location

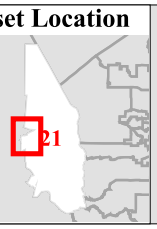

21 District
State Bndry
Counties
Cities
Other Districts
Major Roads
Local Streets
Railroads

District 21
Inset A
Utah House of Representatives

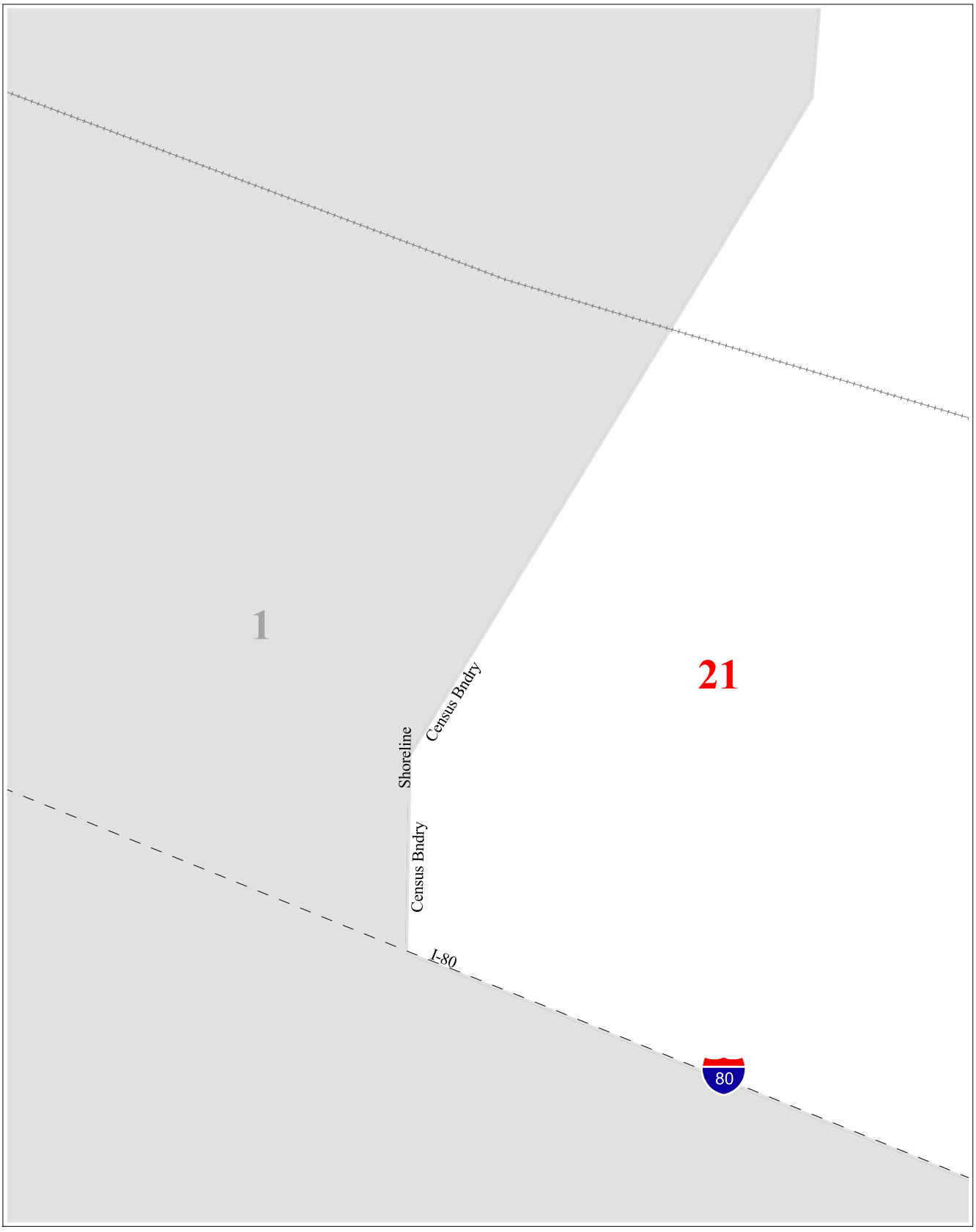

Inset Location

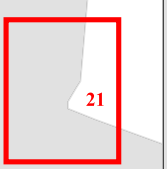

21 District
State Bndry
Counties
Cities
Other Districts
Major Roads
Local Streets
Railroads

District 21
Inset A.1
Utah House of Representatives

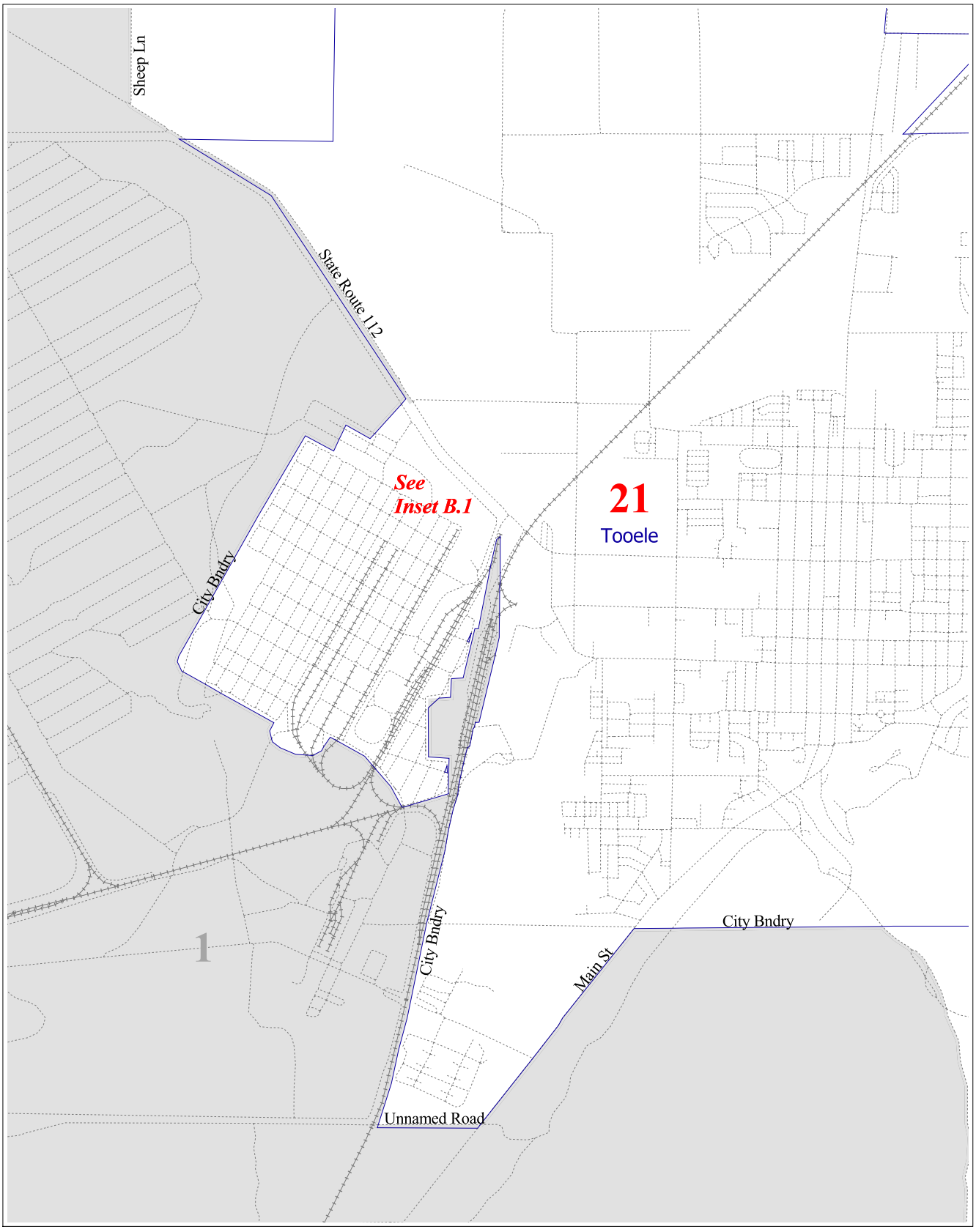

Inset Location

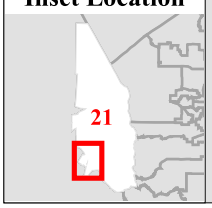

21 District
State Bndry
Counties
Cities
Other Districts
Major Roads
Local Streets
Railroads

District 21
Inset B
Utah House of Representatives

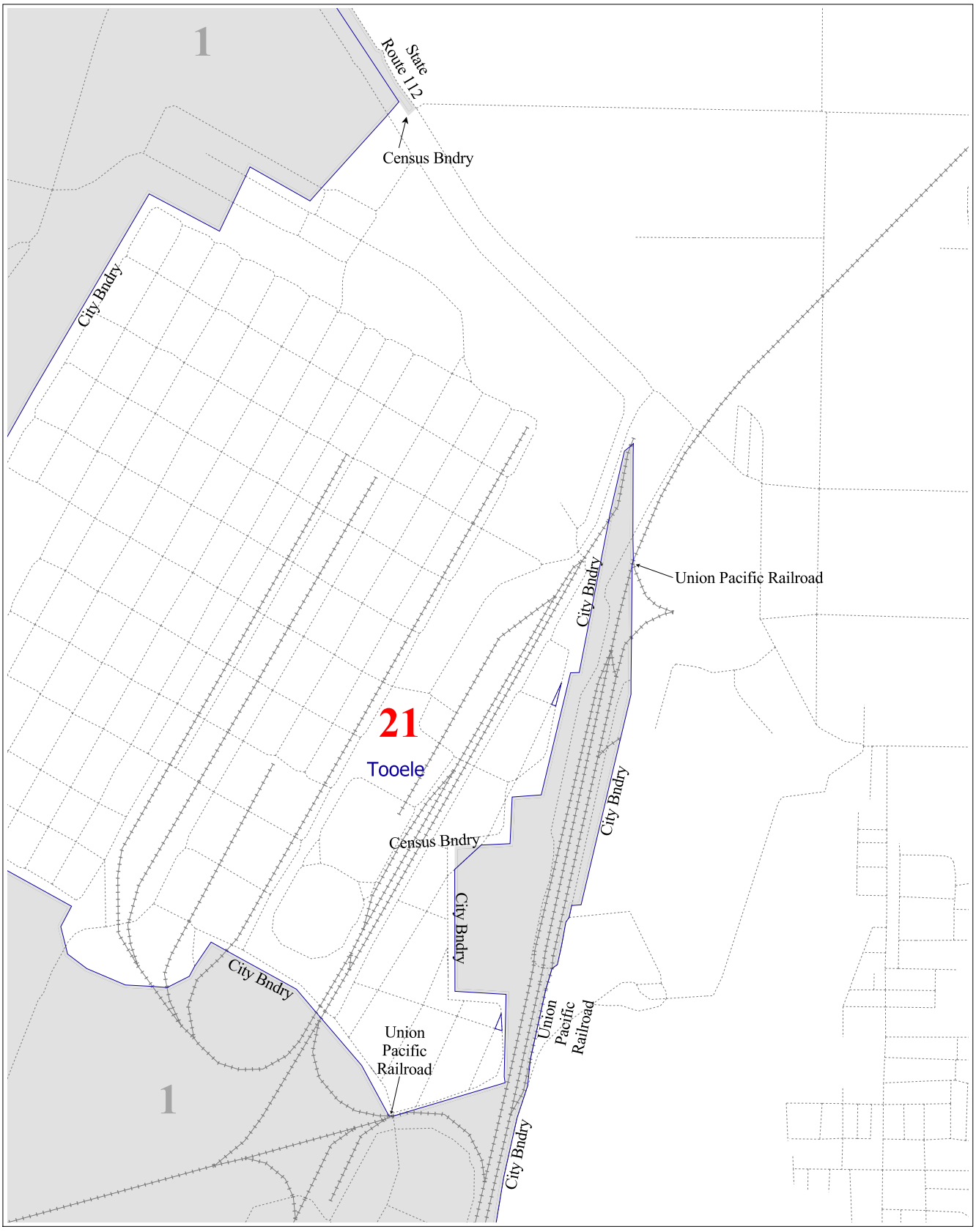

Inset Location

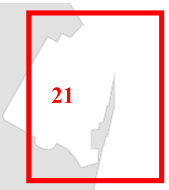

21 District
State Bndry
Counties
Cities
Other Districts
Major Roads
Local Streets
Railroads

District 21
Inset B.1
Utah House of Representatives

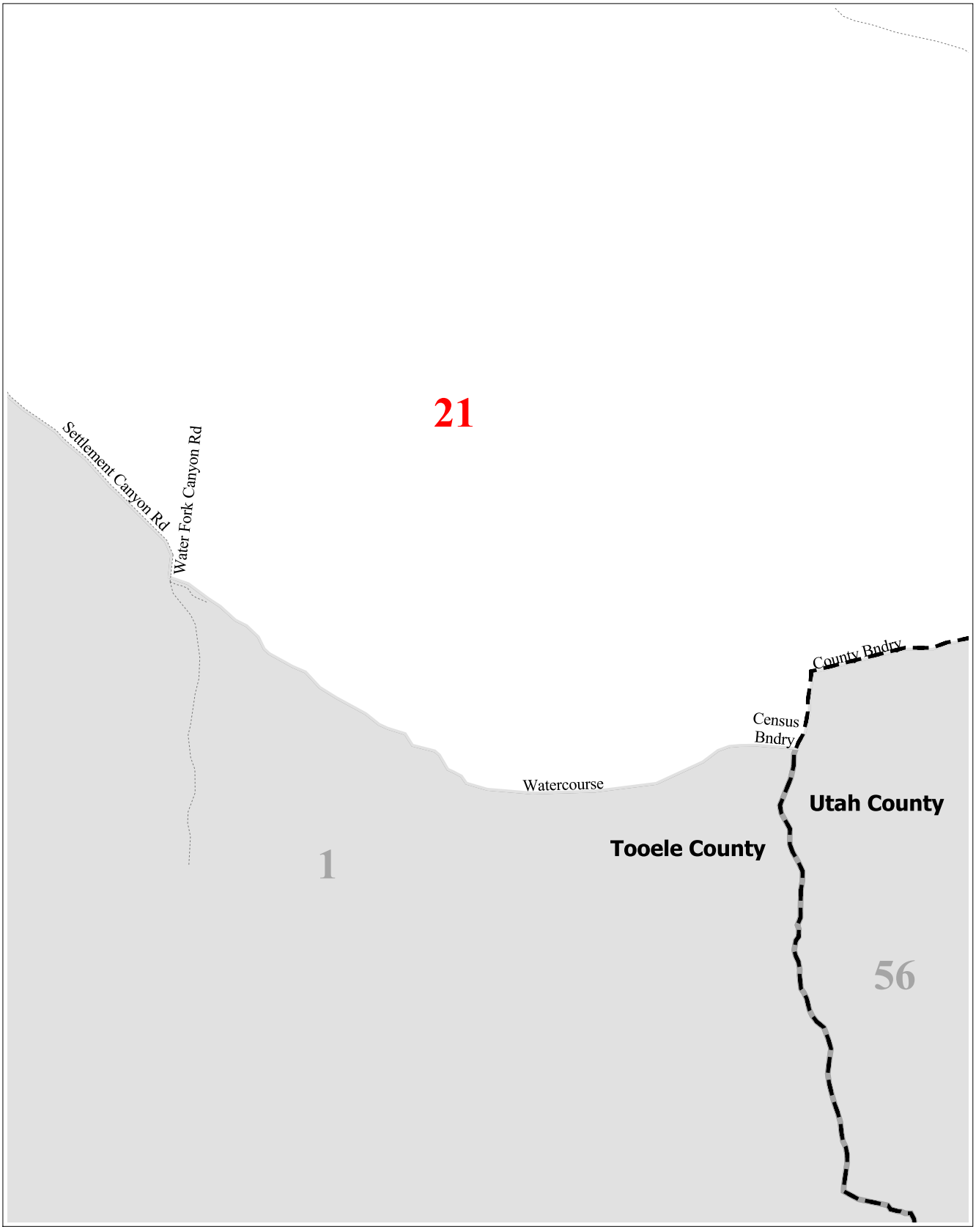
21
Settlement Canyon Rd
Water Fork Canyon Rd
County Bndry
Census Bndry
Watercourse
Utah County
Tooele County
1
56
Inset Location
21
21 District
State Bndry
Counties
Cities
Other Districts
Major Roads
Local Streets
Railroads
District 21
Inset C
Utah House of Representatives

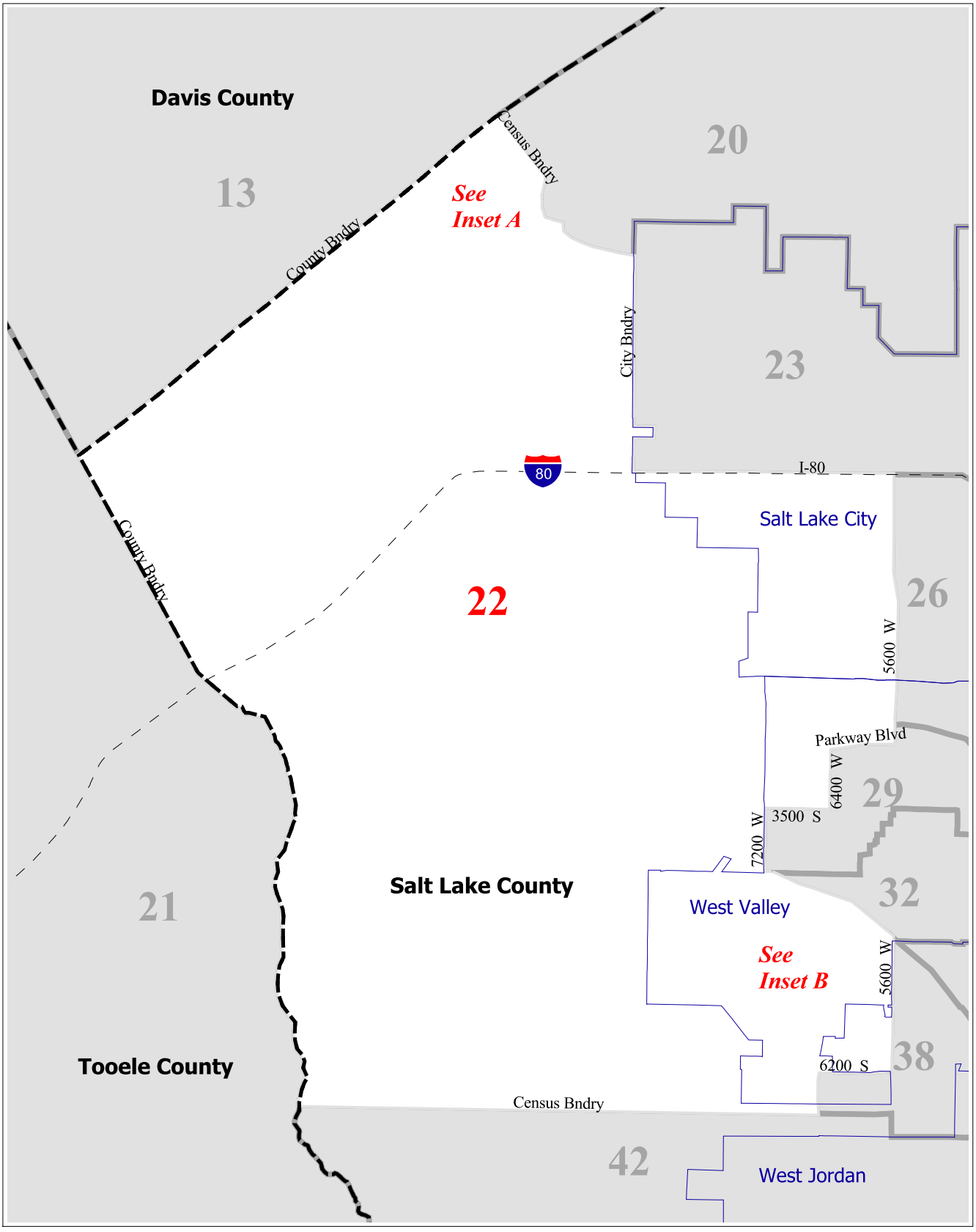

District Location

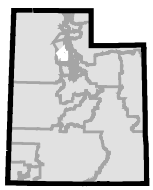

22 District
State Bndry
Counties
Cities
Other Districts
Major Roads
Local Streets
Railroads

District 22
Utah House of Representatives

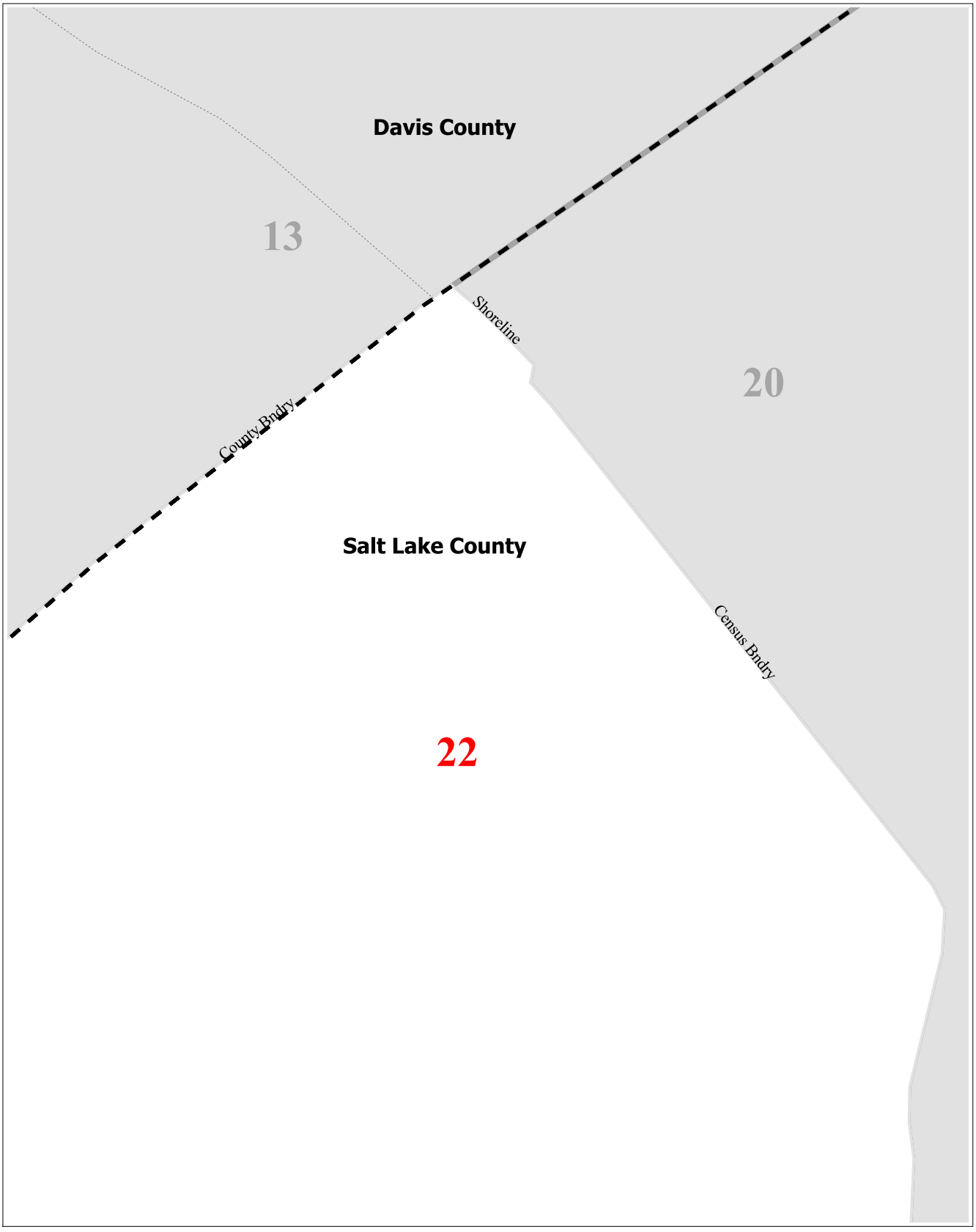

Inset Location

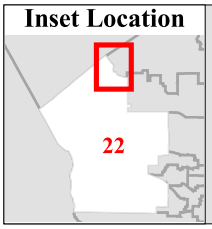

22 District
State Bndry
Counties
Cities
Other Districts
Major Roads
Local Streets
Railroads

District 22
Inset A
Utah House of Representatives

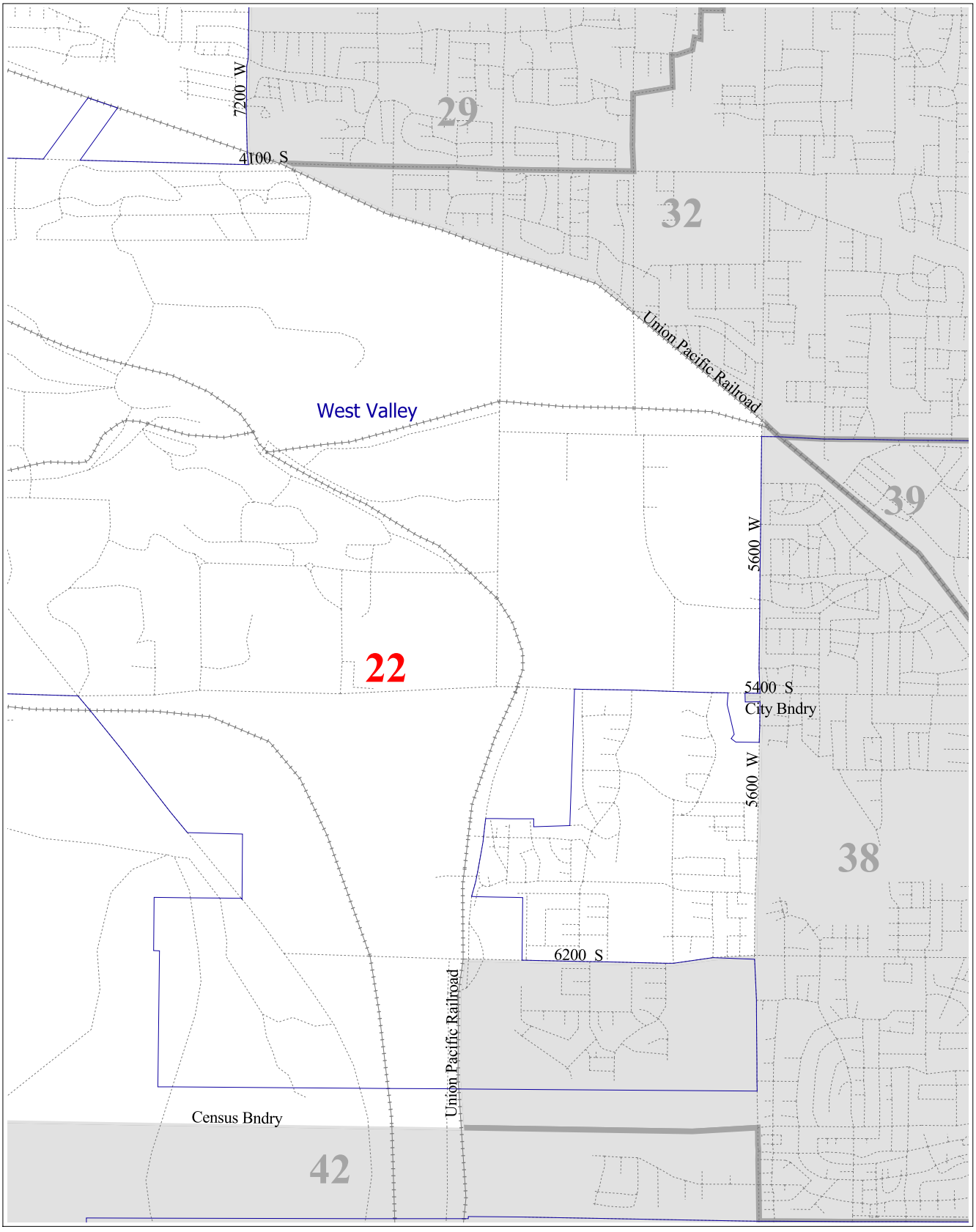

Inset Location

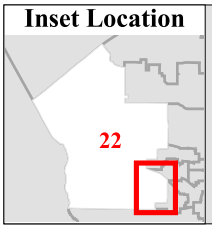

22 District
State Bndry
Counties
Cities
Other Districts
Major Roads
Local Streets
Railroads

District 22
Inset B
Utah House of Representatives

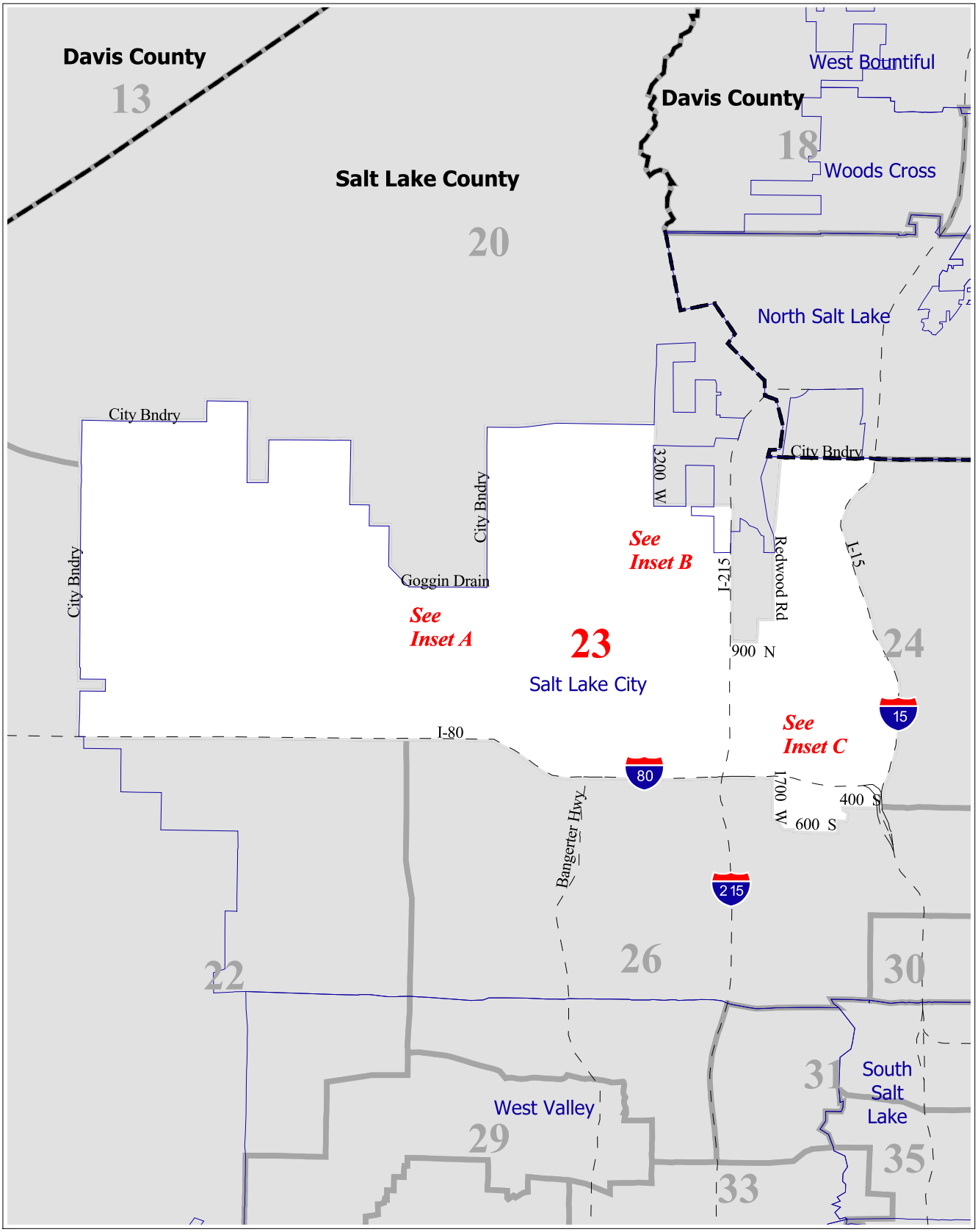

District Location

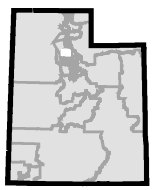

23 District
State Bndry
Counties
Cities
Other Districts
Major Roads
Local Streets
Railroads

District 23
Utah House of Representatives

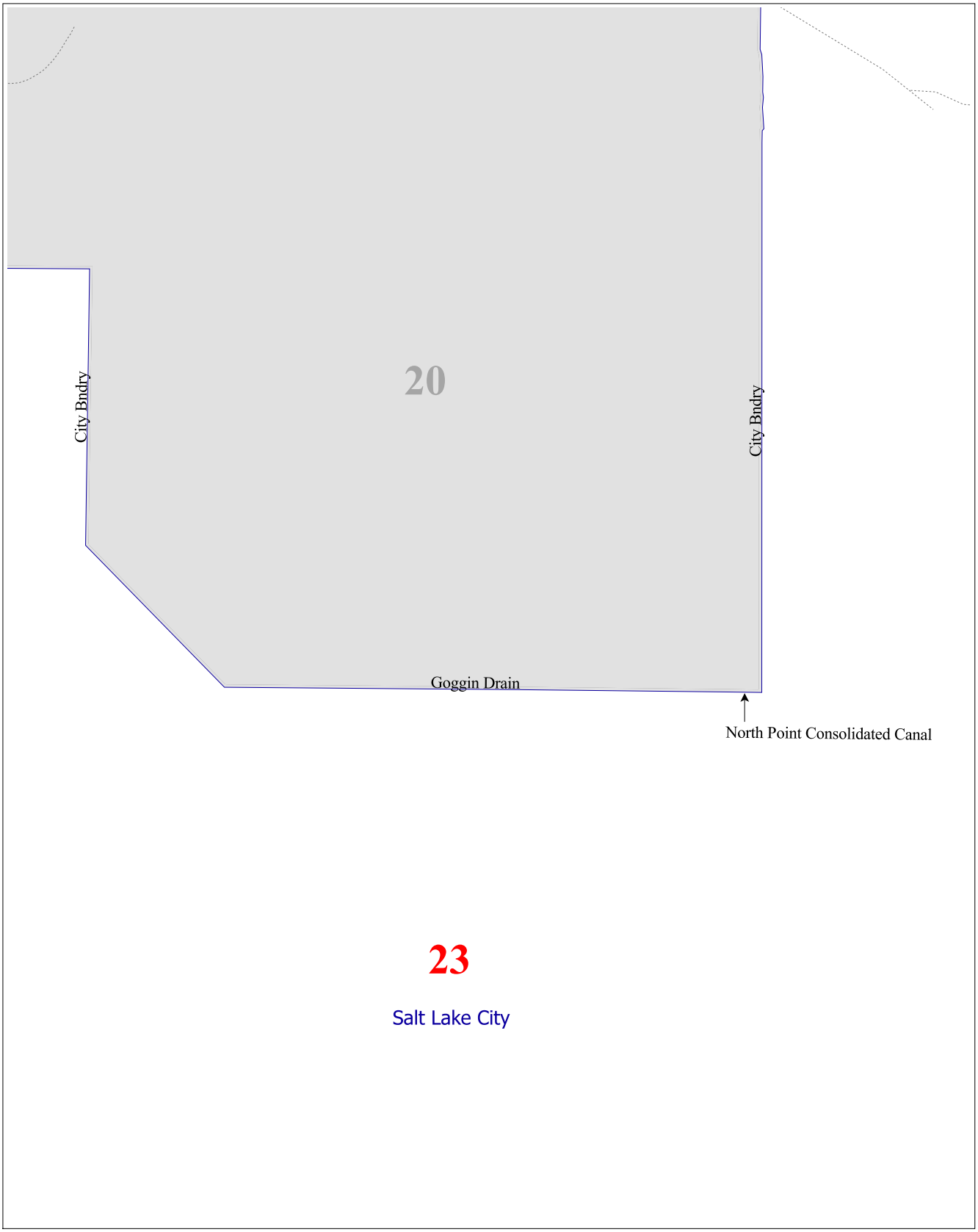

Inset Location

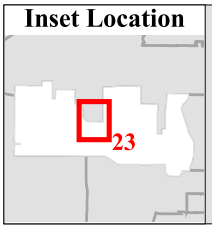

23 District
State Bndry
Counties
Cities
Other Districts
Major Roads
Local Streets
Railroads

District 23
Inset A
Utah House of Representatives

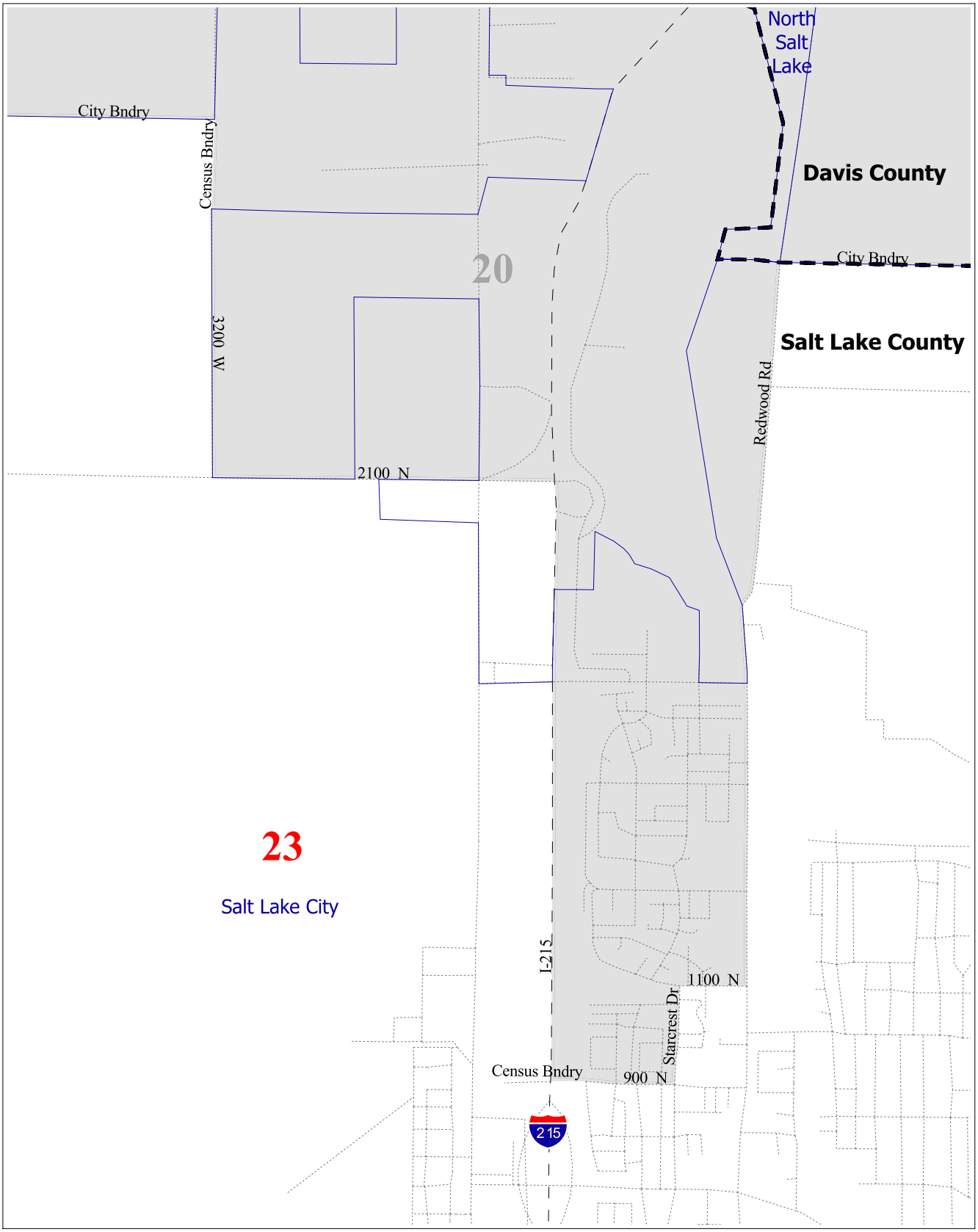

Inset Location

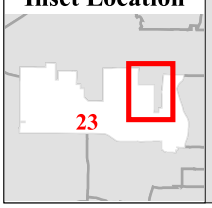

23 District
State Bndry
Counties
Cities
Other Districts
Major Roads
Local Streets
Railroads

District 23
Inset B
Utah House of Representatives

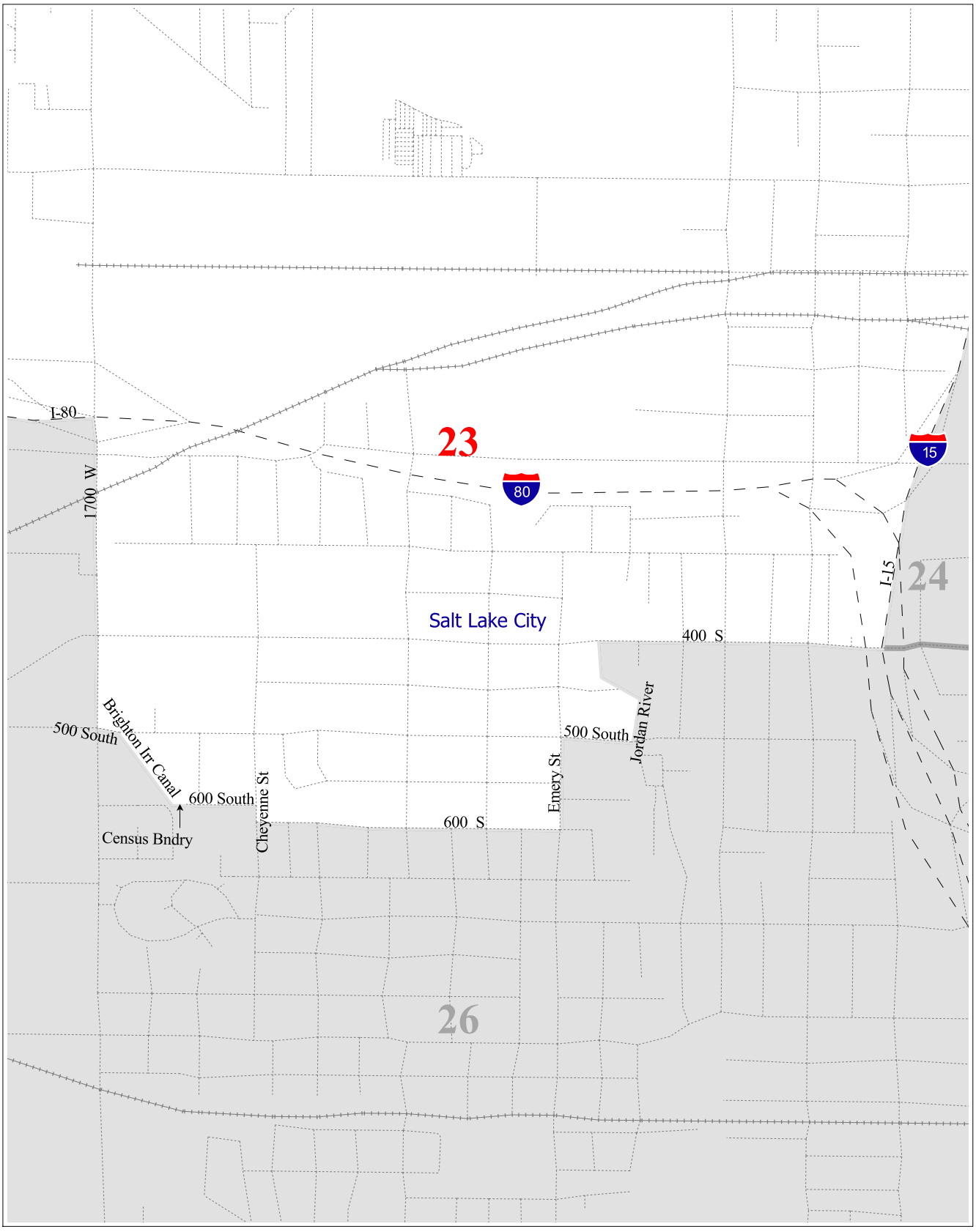

Inset Location

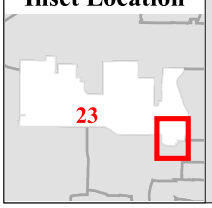

23 District
State Bndry
Counties
Cities
Other Districts
Major Roads
Local Streets
Railroads

District 23
Inset C
Utah House of Representatives

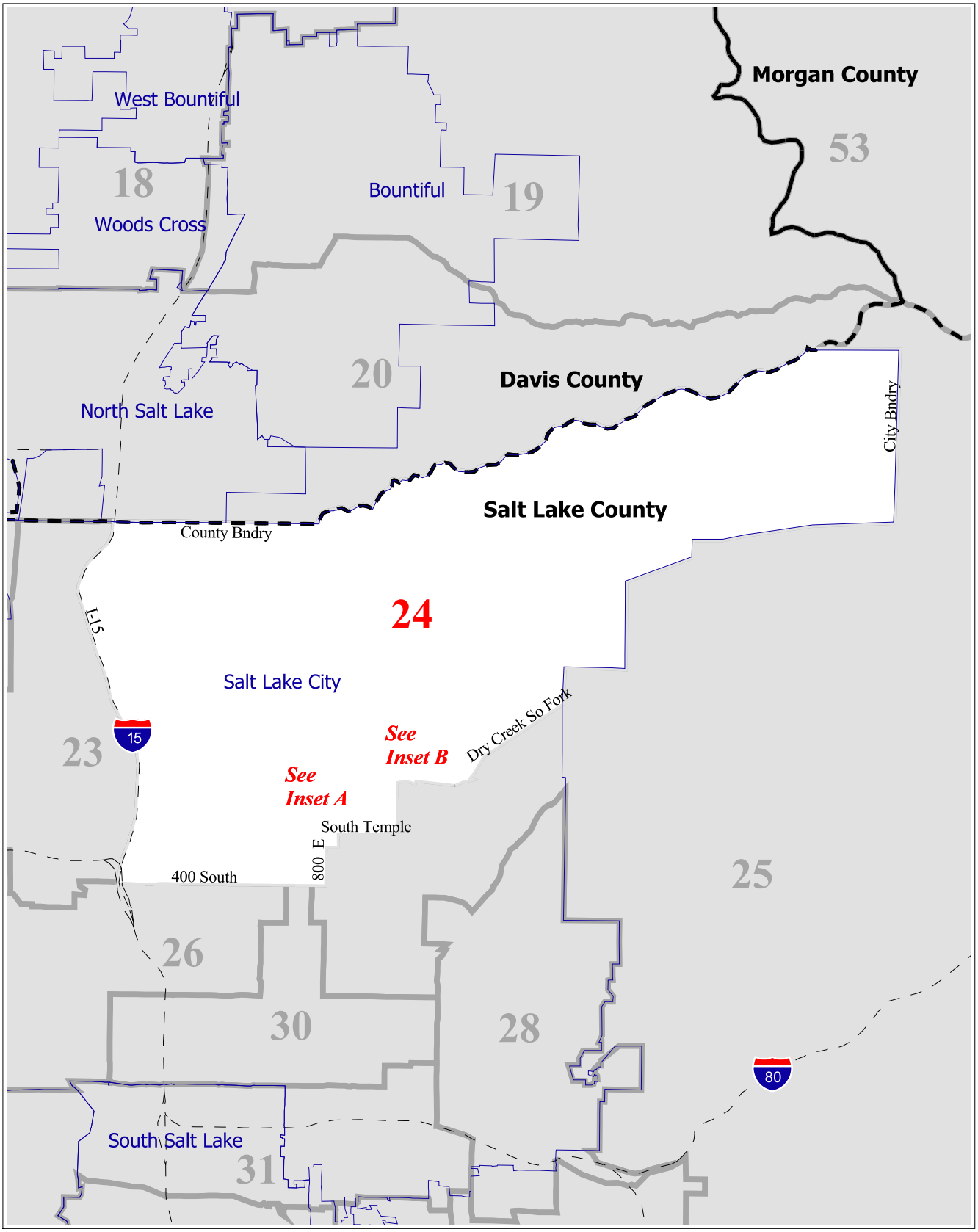

District Location

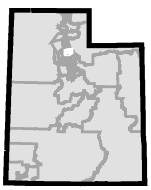

24 District
State Bndry
Counties
Cities
Other Districts
Major Roads
Local Streets
Railroads

District 24
Utah House of Representatives

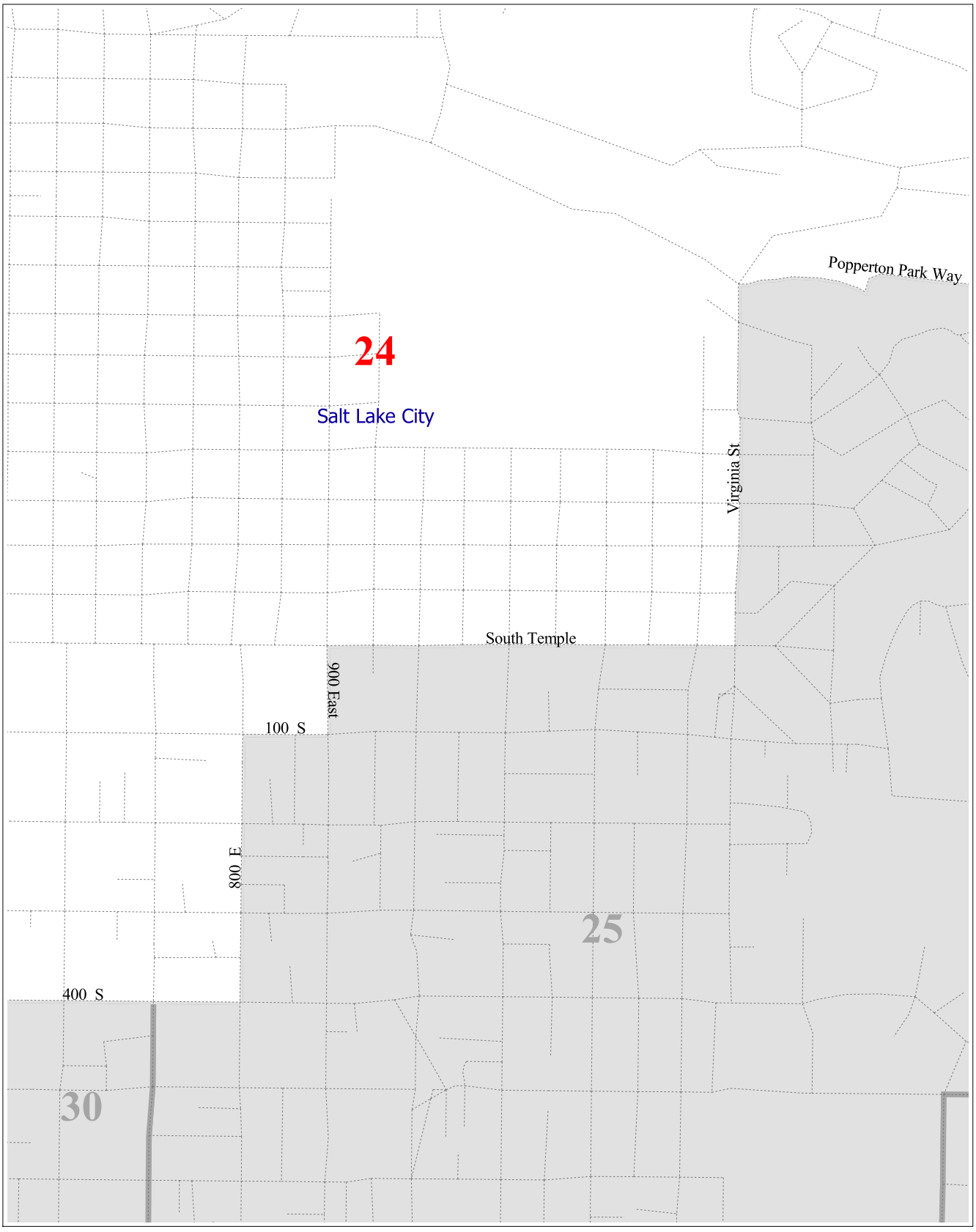

Inset Location

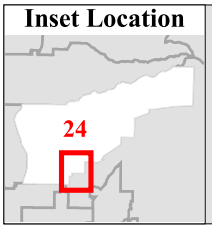

24 District
State Bndry
Counties
Cities
Other Districts
Major Roads
Local Streets
Railroads

District 24
Inset A
Utah House of Representatives

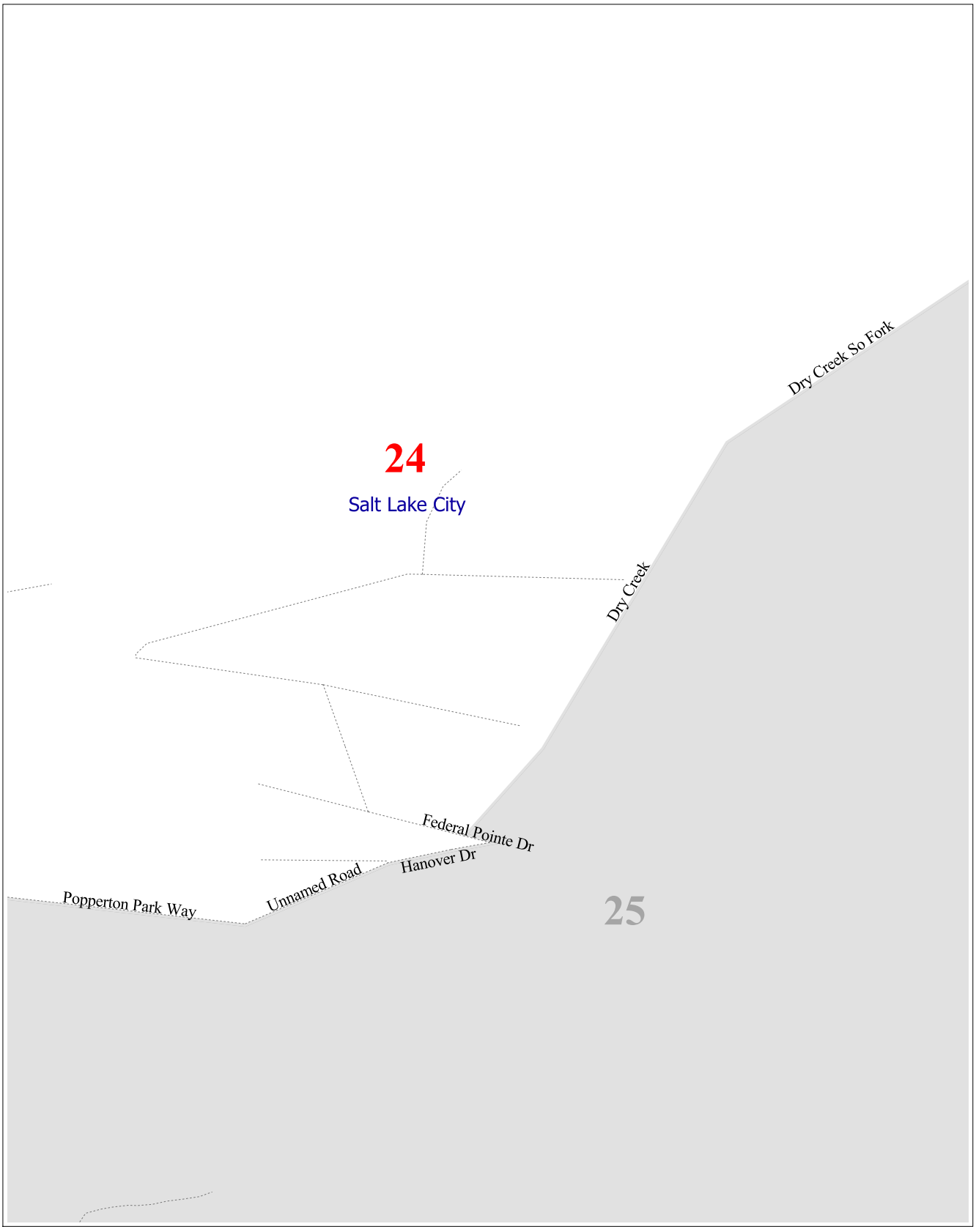

Inset Location

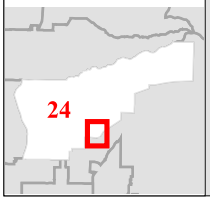

24 District
State Bndry
Counties
Cities
Other Districts
Major Roads
Local Streets
Railroads

District 24
Inset B
Utah House of Representatives

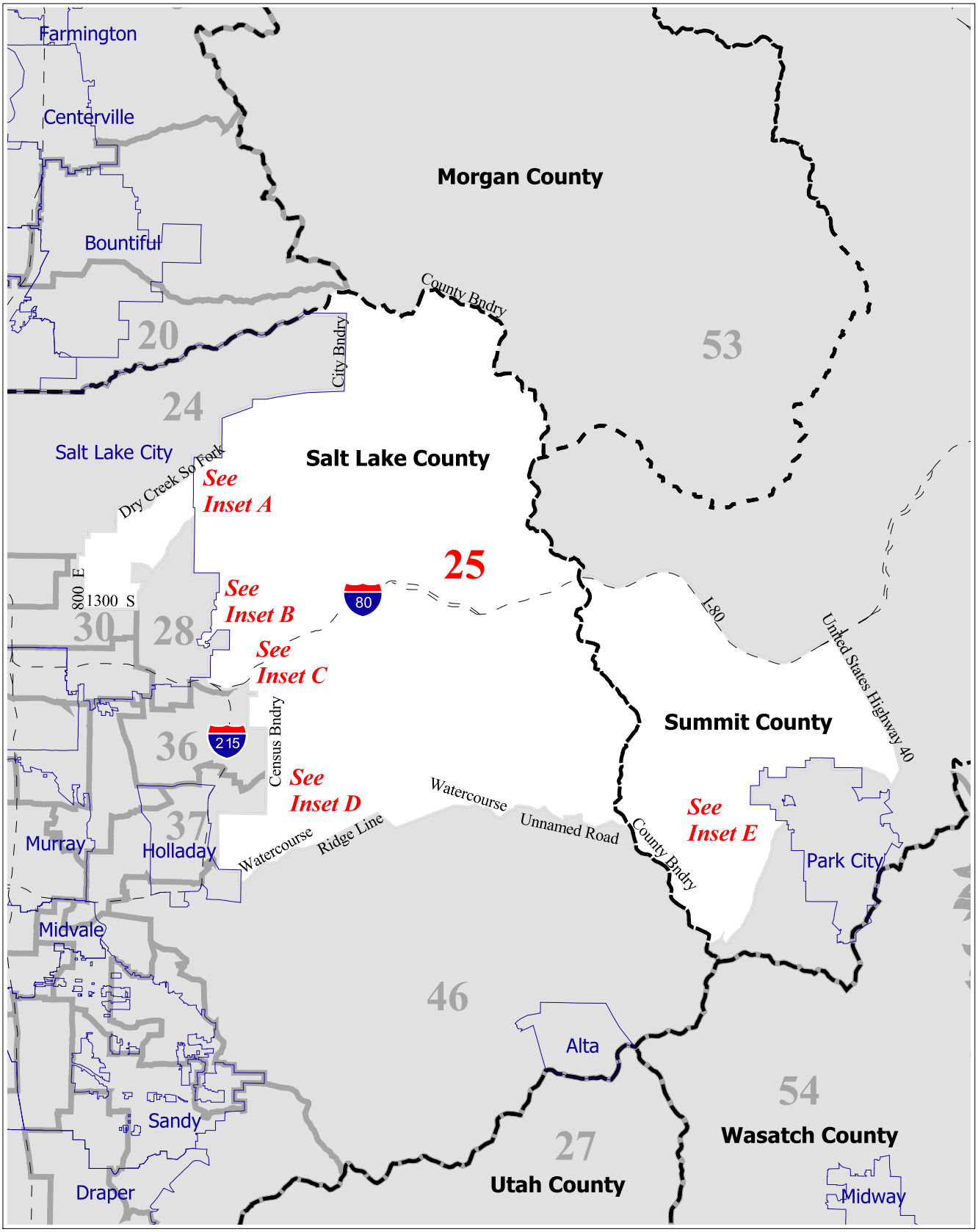

District Location

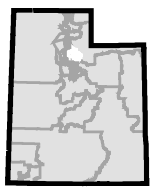

25 District
State Bndry
Counties
Cities
Other Districts
Major Roads
Local Streets
Railroads

District 25
Utah House of Representatives

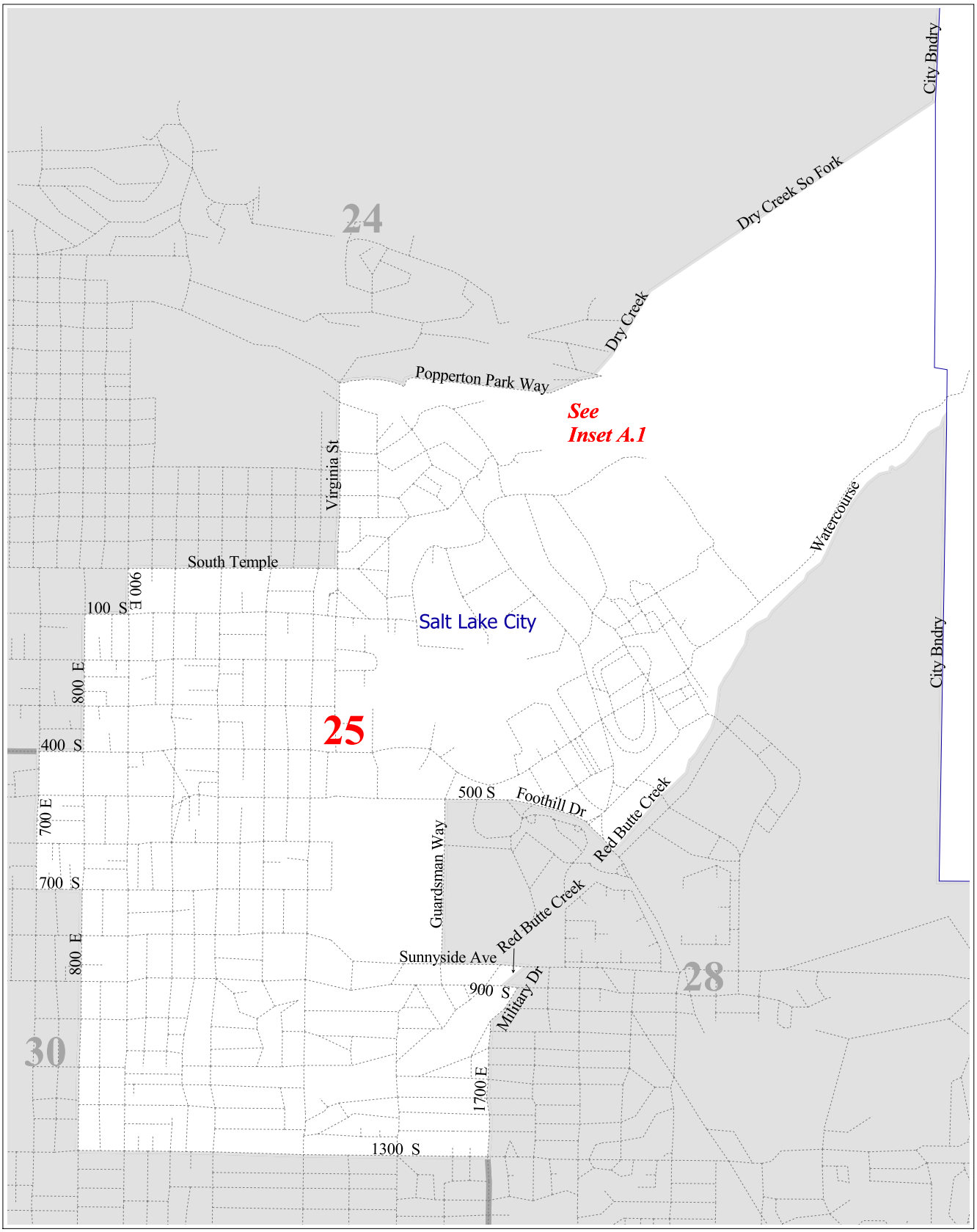

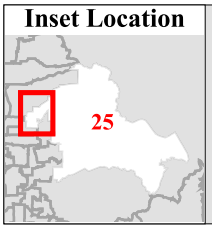

25 District
State Bndry
Counties
Cities
Other Districts
Major Roads
Local Streets
Railroads

District 25
Inset A
Utah House of Representatives

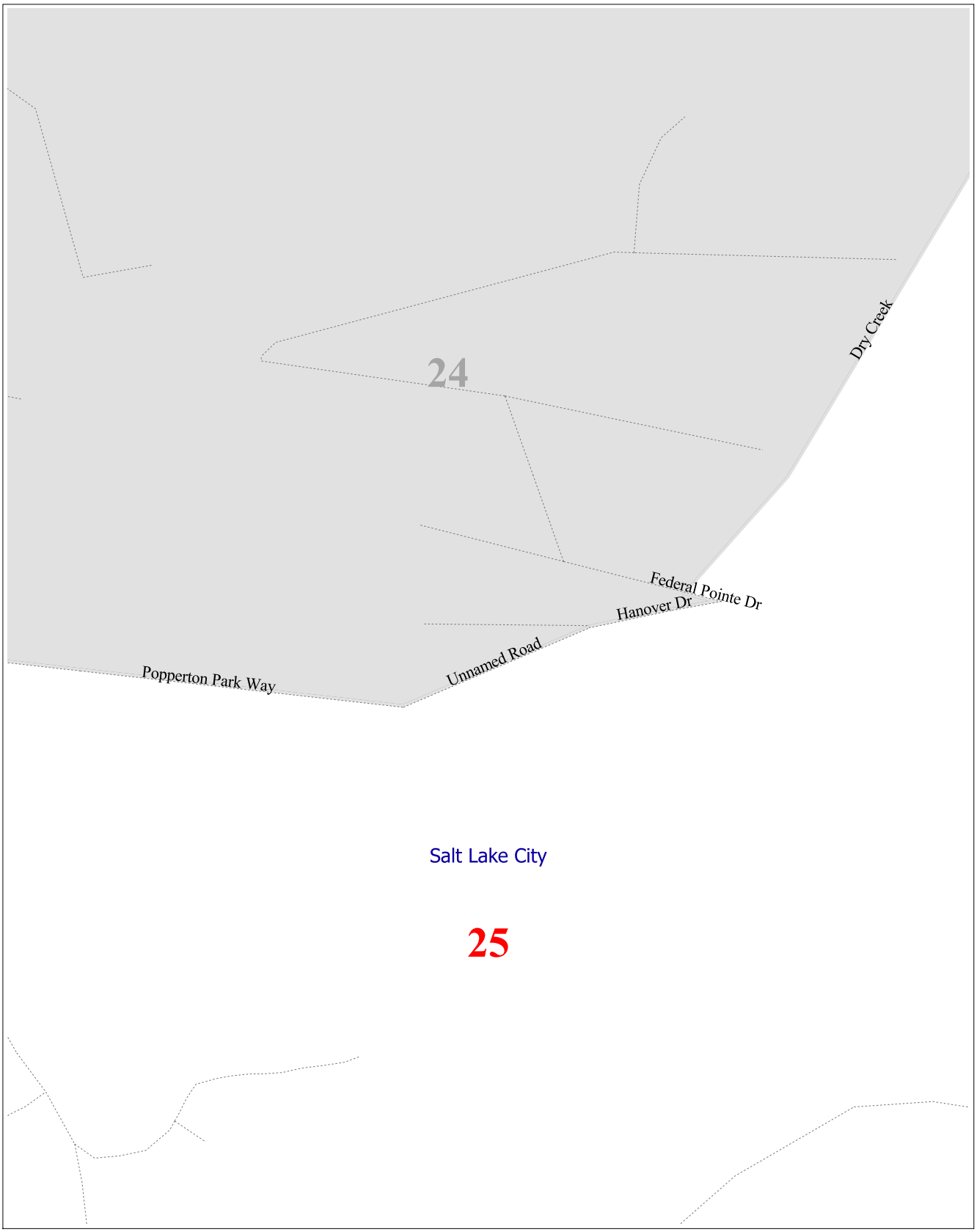

Inset Location

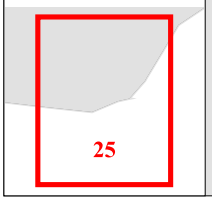

25 District
State Bndry
Counties
Cities
Other Districts
Major Roads
Local Streets
Railroads

District 25
Inset A.1
Utah House of Representatives

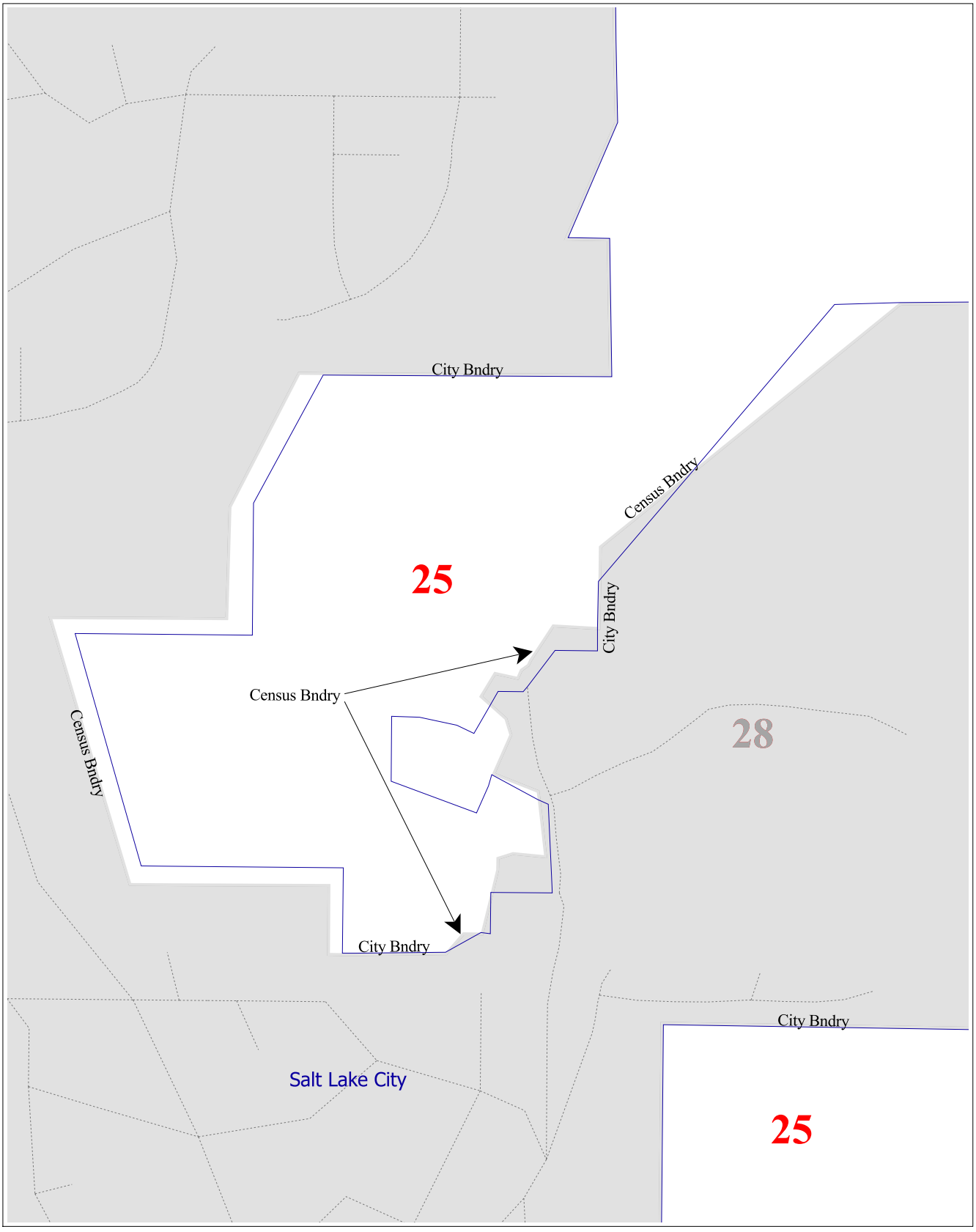

Inset Location

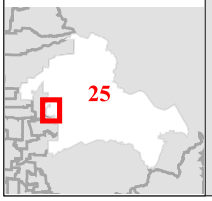

25 District
State Bndry
Counties
Cities
Other Districts
Major Roads
Local Streets
Railroads

District 25
Inset B
Utah House of Representatives

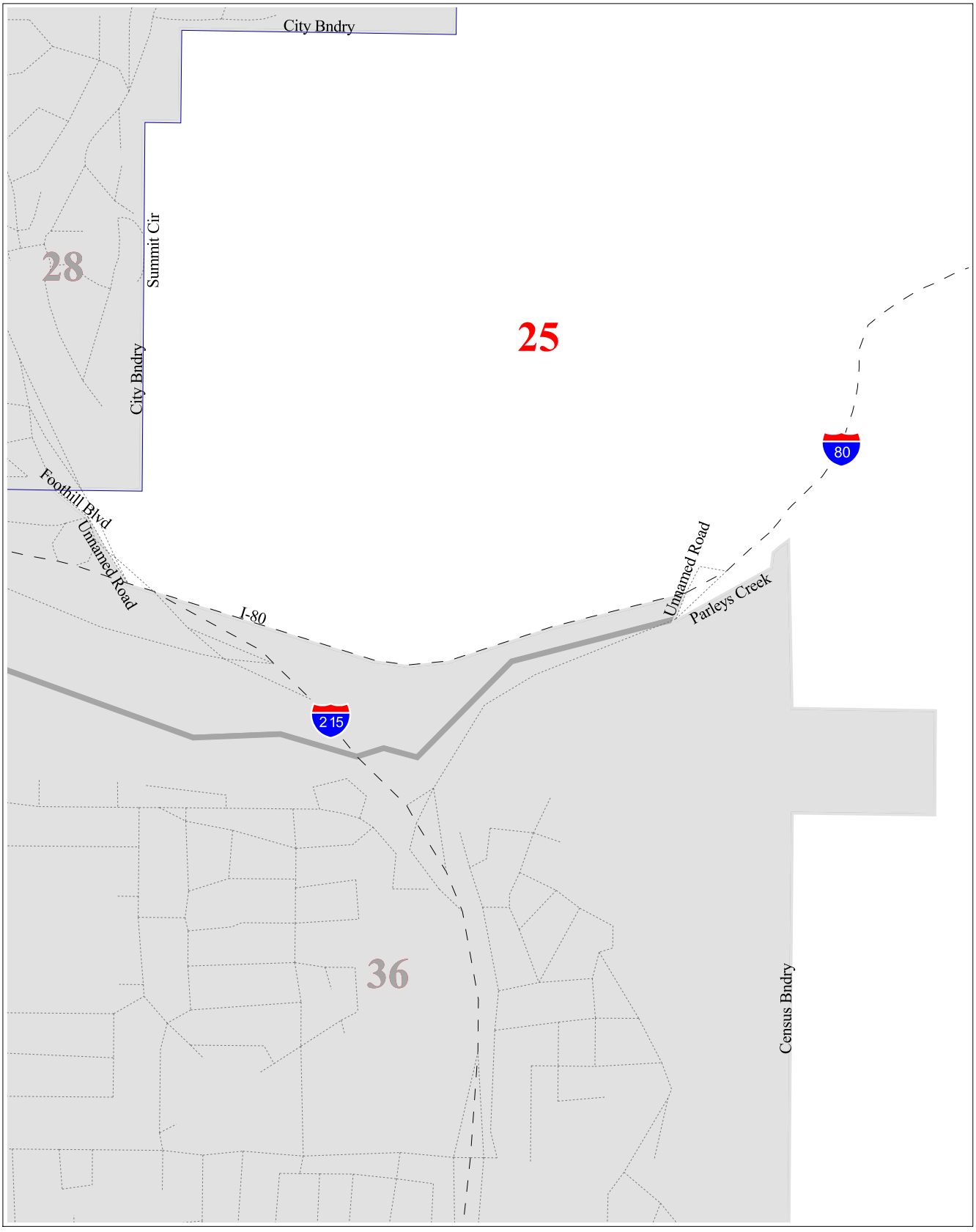

Inset Location

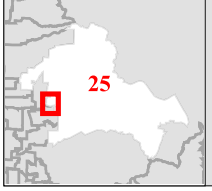

25 District
State Bndry
Counties
Cities
Other Districts
Major Roads
Local Streets
Railroads

District 25
Inset C
Utah House of Representatives

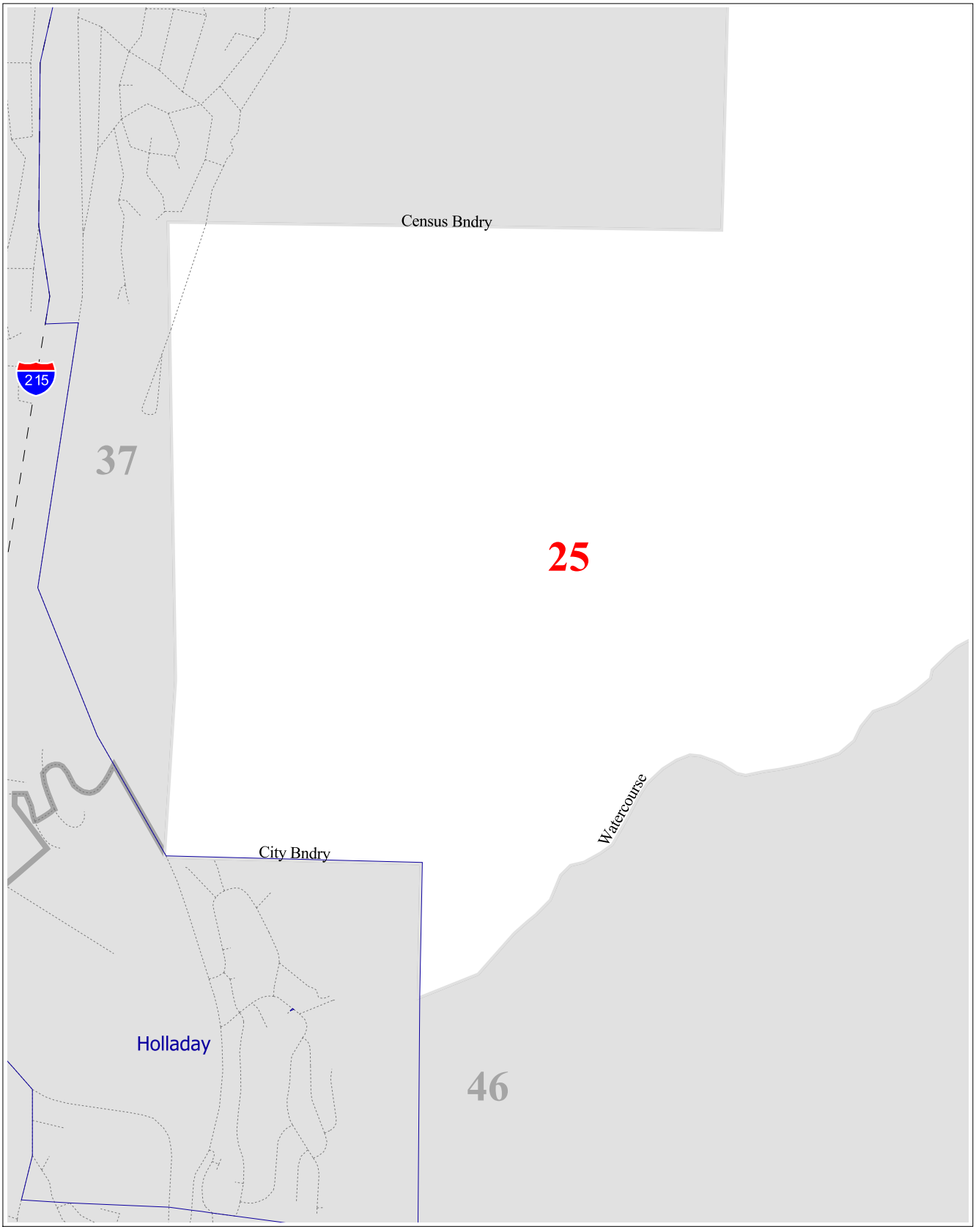

Inset Location

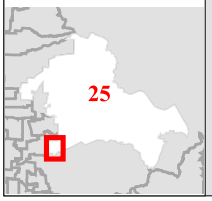

25 District
State Bndry
Counties
Cities
Other Districts
Major Roads
Local Streets
Railroads

District 25
Inset D
Utah House of Representatives

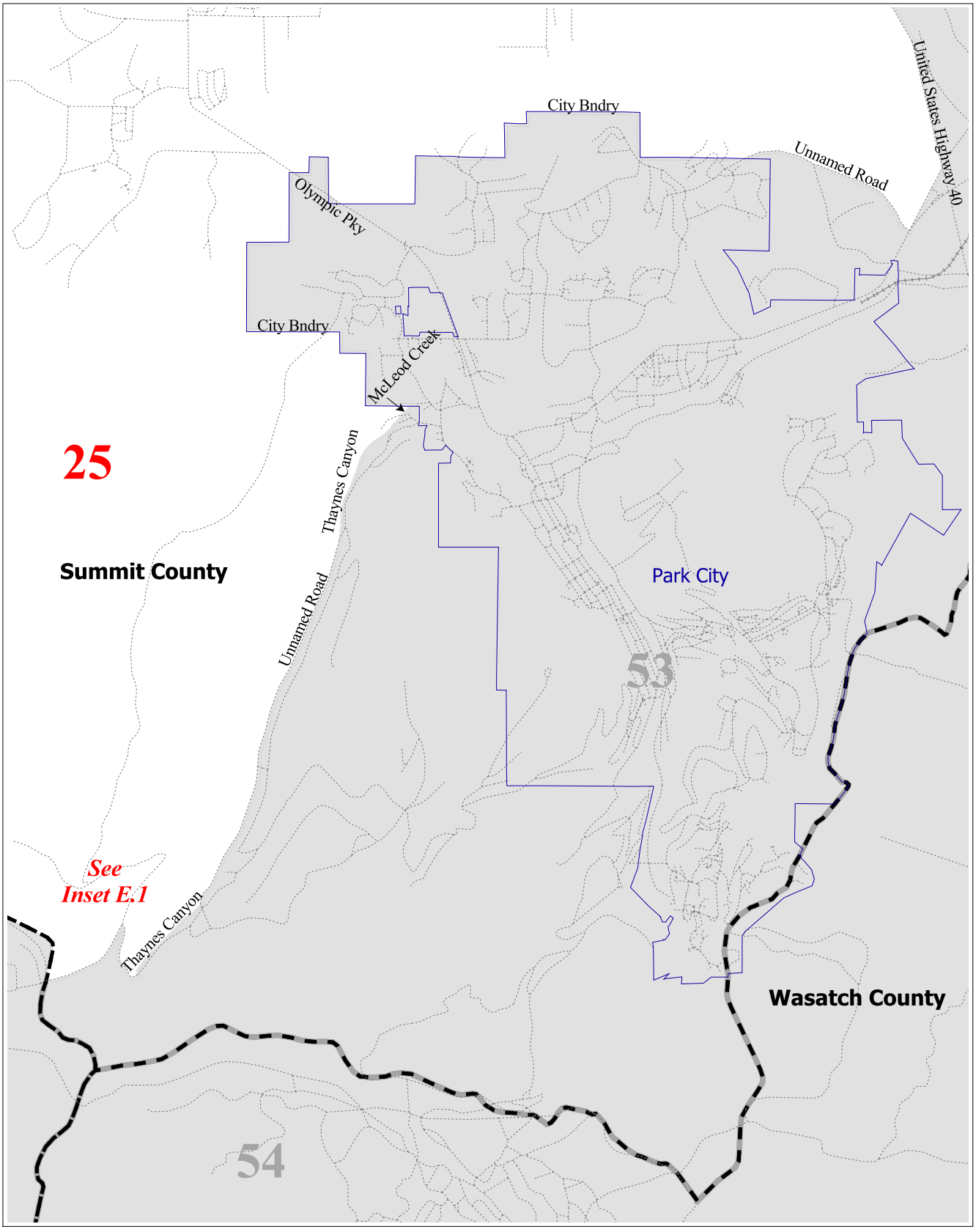

Inset Location

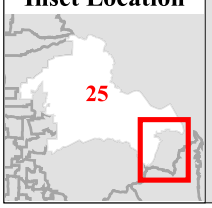

25 District
State Bndry
Counties
Cities
Other Districts
Major Roads
Local Streets
Railroads

District 25
Inset E
Utah House of Representatives

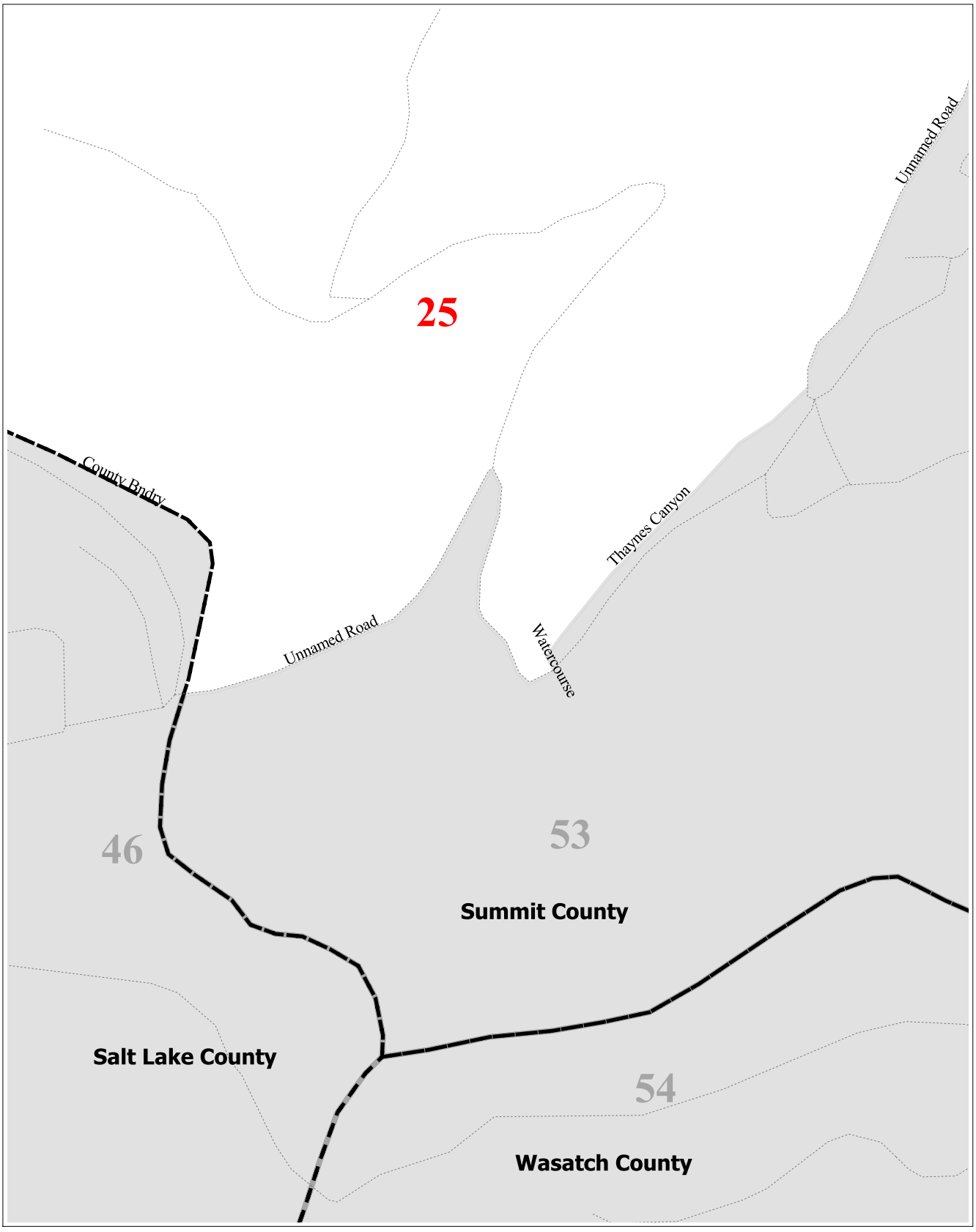

Inset Location

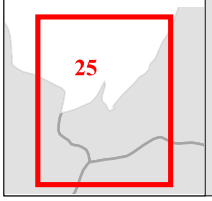

25 District
State Bndry
Counties
Cities
Other Districts
Major Roads
Local Streets
Railroads

District 25
Inset E.1
Utah House of Representatives

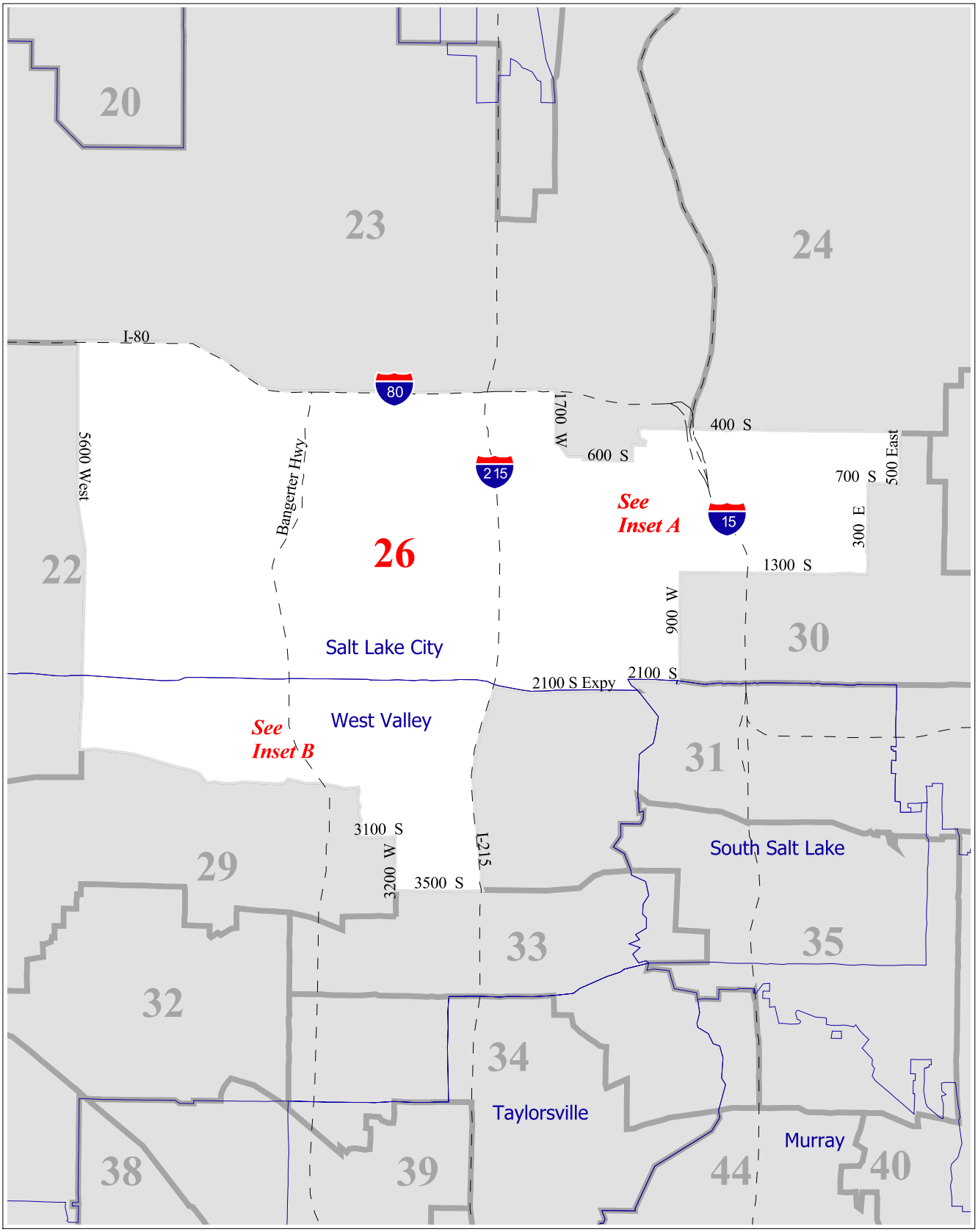

District Location

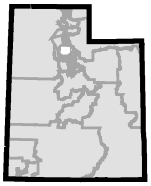

26 District
State Bndry
Counties
Cities
Other Districts
Major Roads
Local Streets
Railroads

District 26
Utah House of Representatives

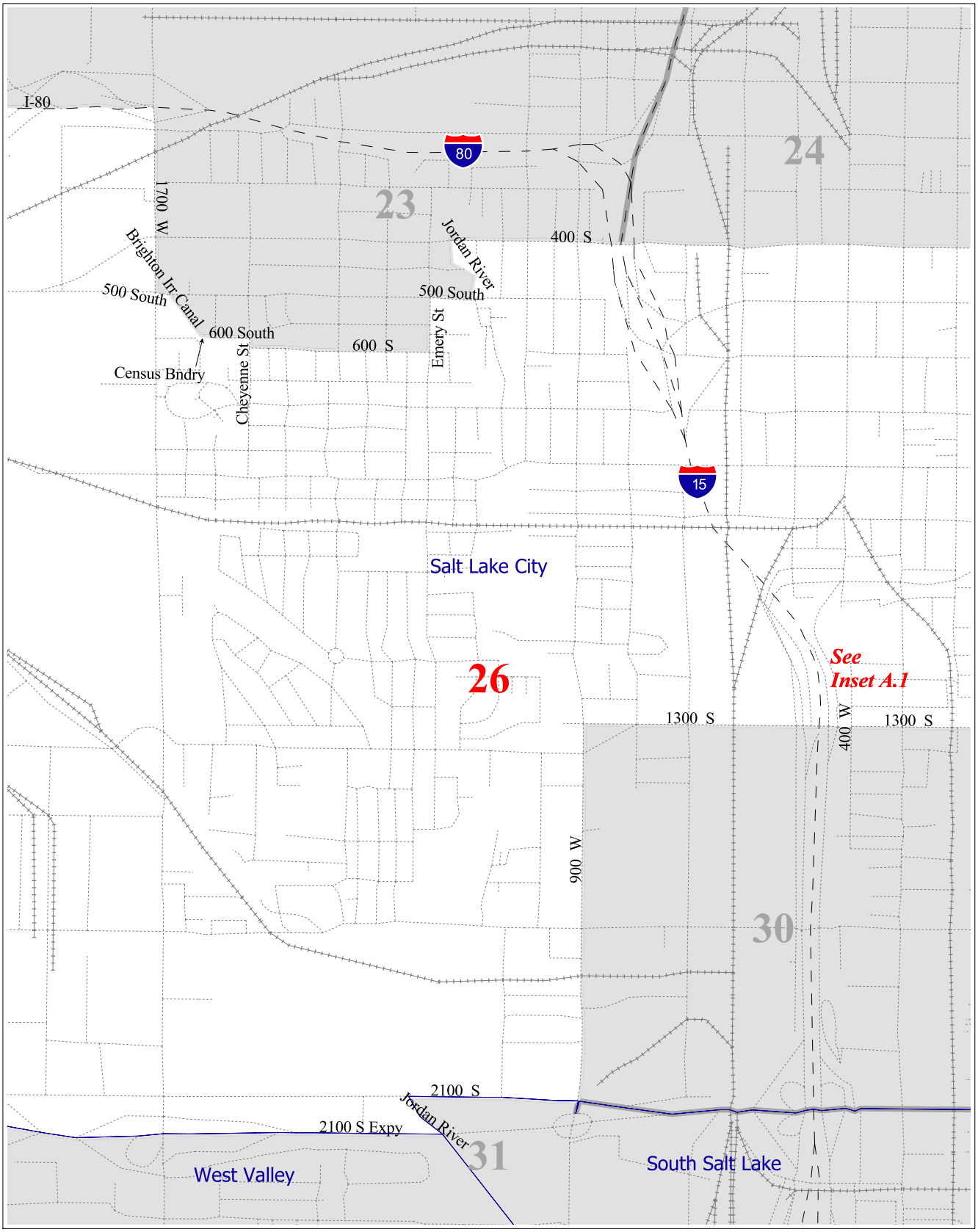

Inset Location

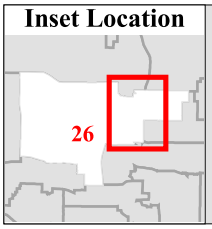

26 District
State Bndry
Counties
Cities
Other Districts
Major Roads
Local Streets
Railroads

District 26
Inset A
Utah House of Representatives

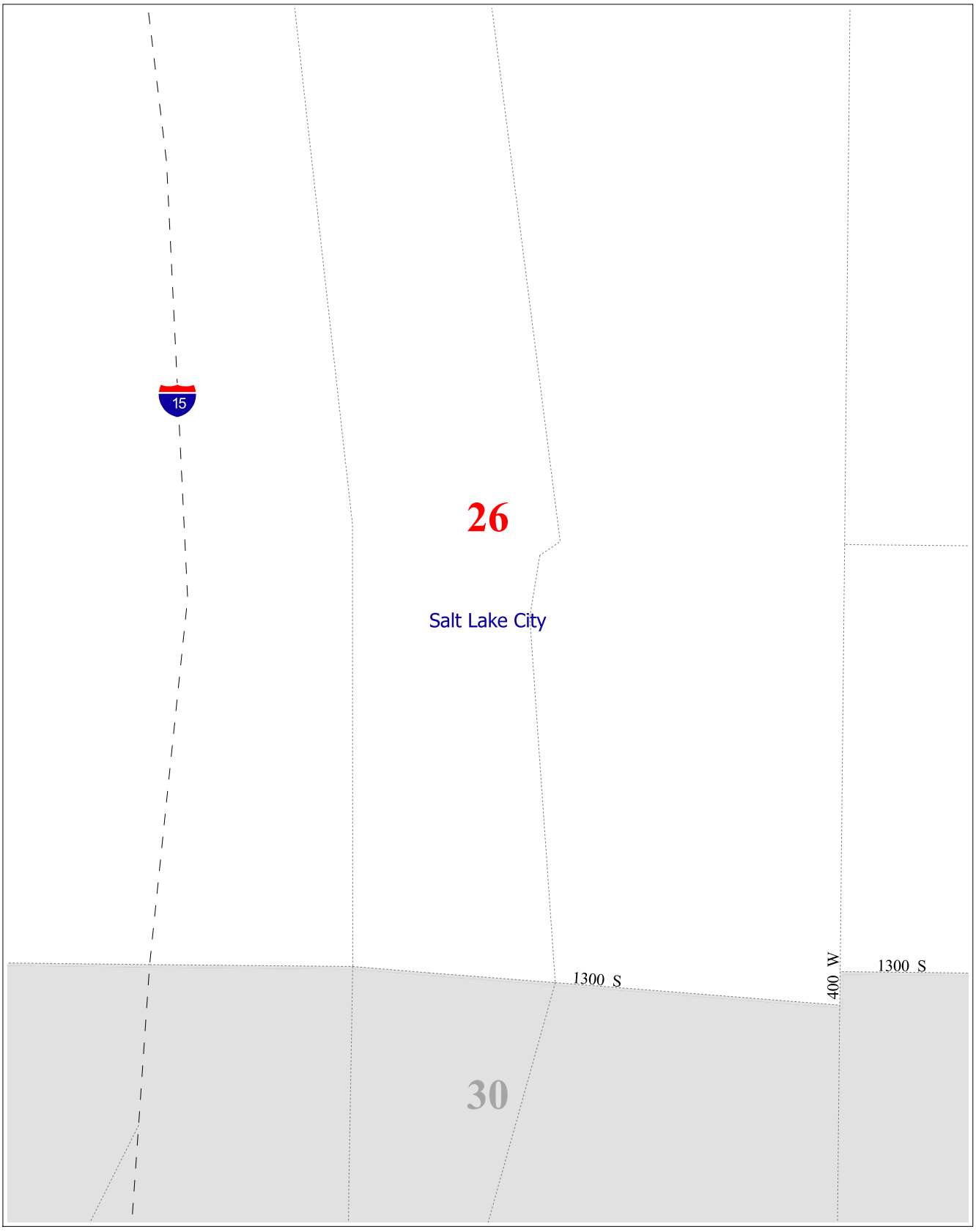

Inset Location



26 District
State Bndry
Counties
Cities
Other Districts
Major Roads
Local Streets
Railroads

District 26
Inset A.1
Utah House of Representatives

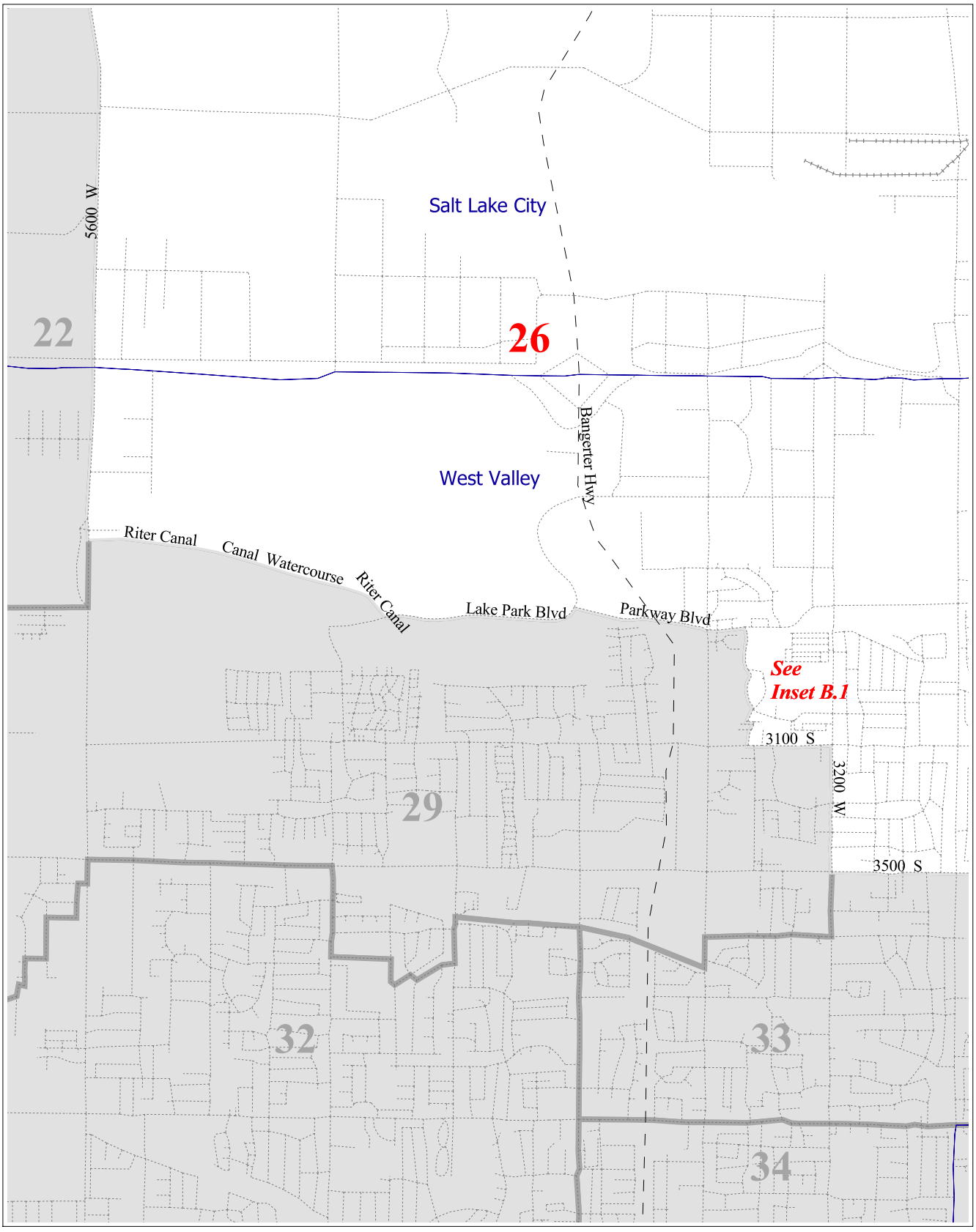

Inset Location

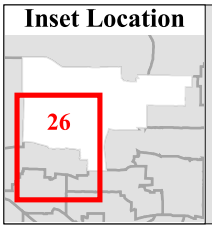

26 District
State Bndry
Counties
Cities
Other Districts
Major Roads
Local Streets
Railroads

District 26
Inset B
Utah House of Representatives

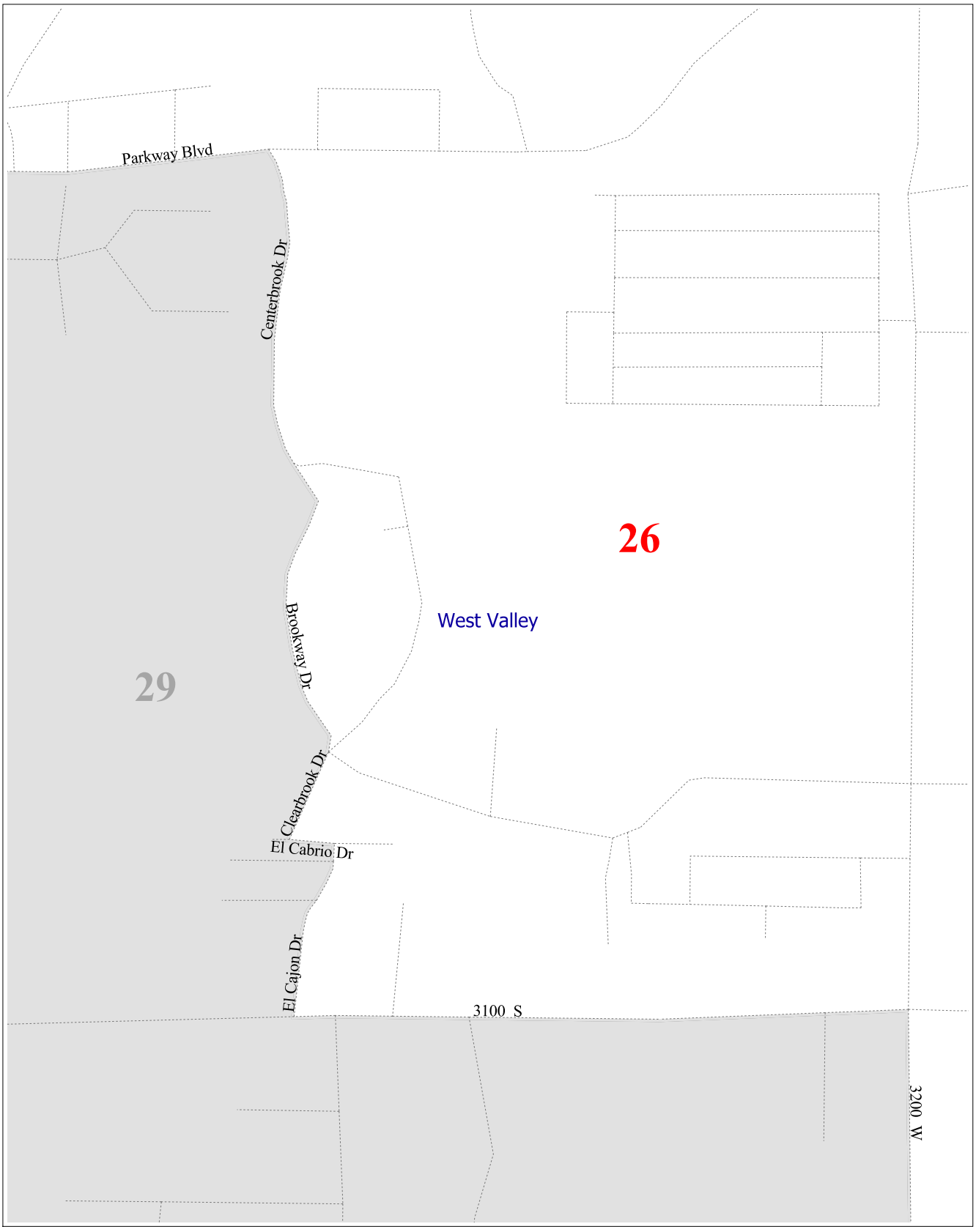

Inset Location

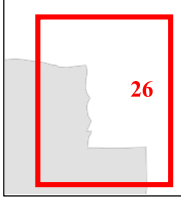

26 District
State Bndry
Counties
Cities
Other Districts
Major Roads
Local Streets
Railroads

District 26
Inset B.1
Utah House of Representatives

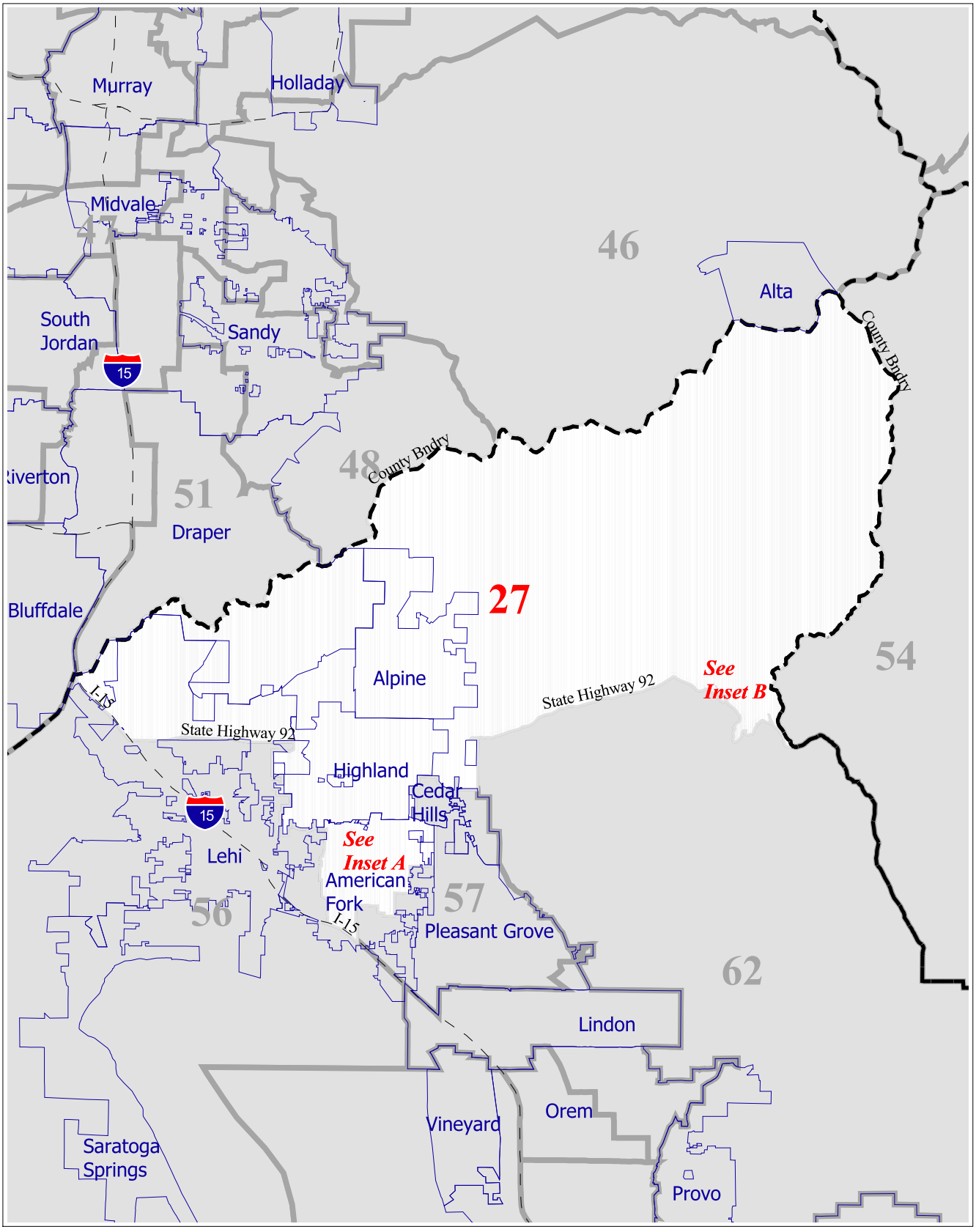

District Location

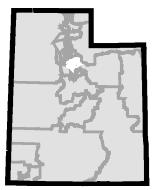

27 District
State Bndry
Counties
Cities
Other Districts
Major Roads
Local Streets
Railroads

District 27
Utah House of Representatives

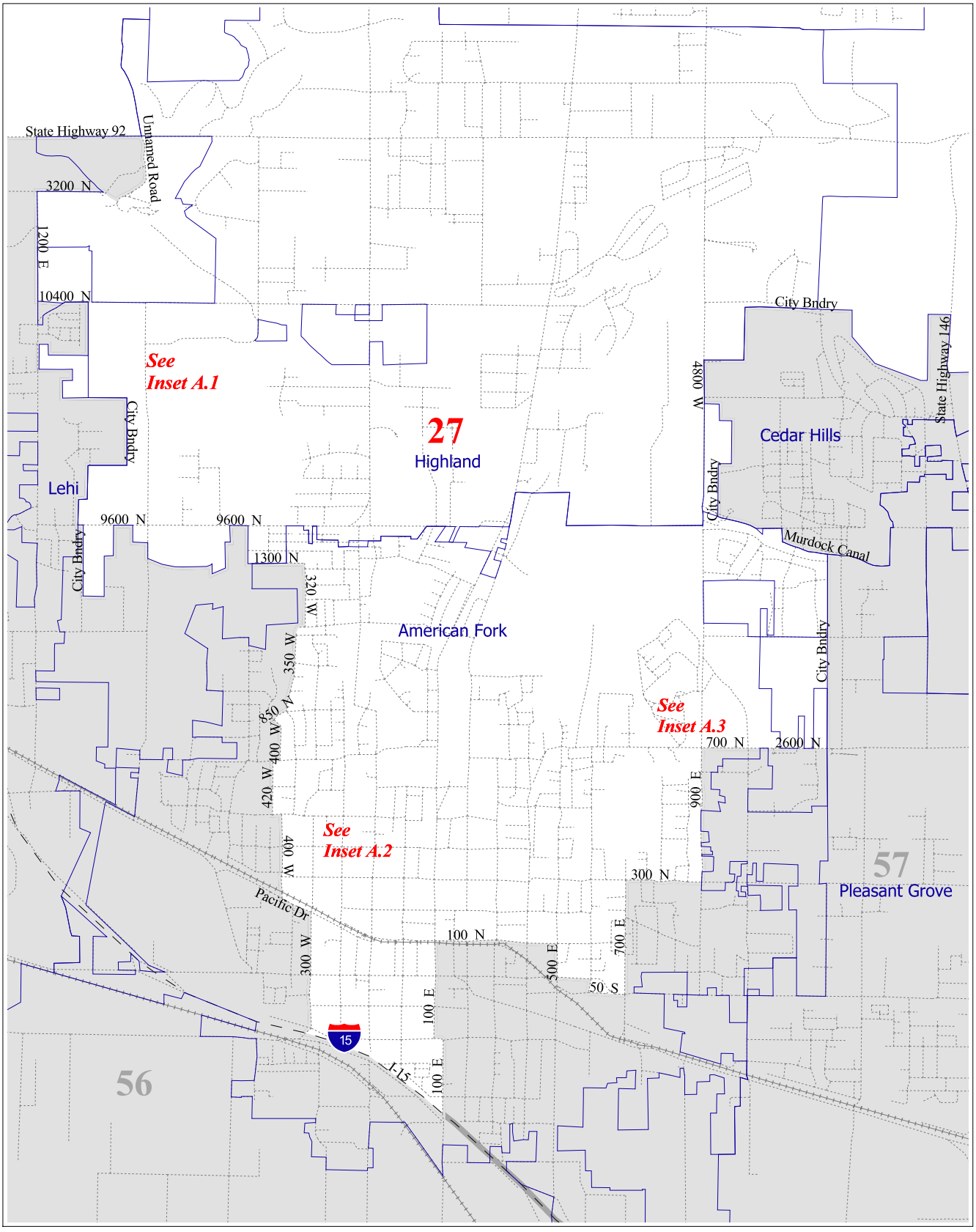

Inset Location

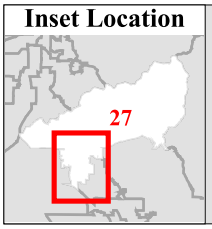

27 District
State Bndry
Counties
Cities
Other Districts
Major Roads
Local Streets
Railroads

District 27
Inset A
Utah House of Representatives

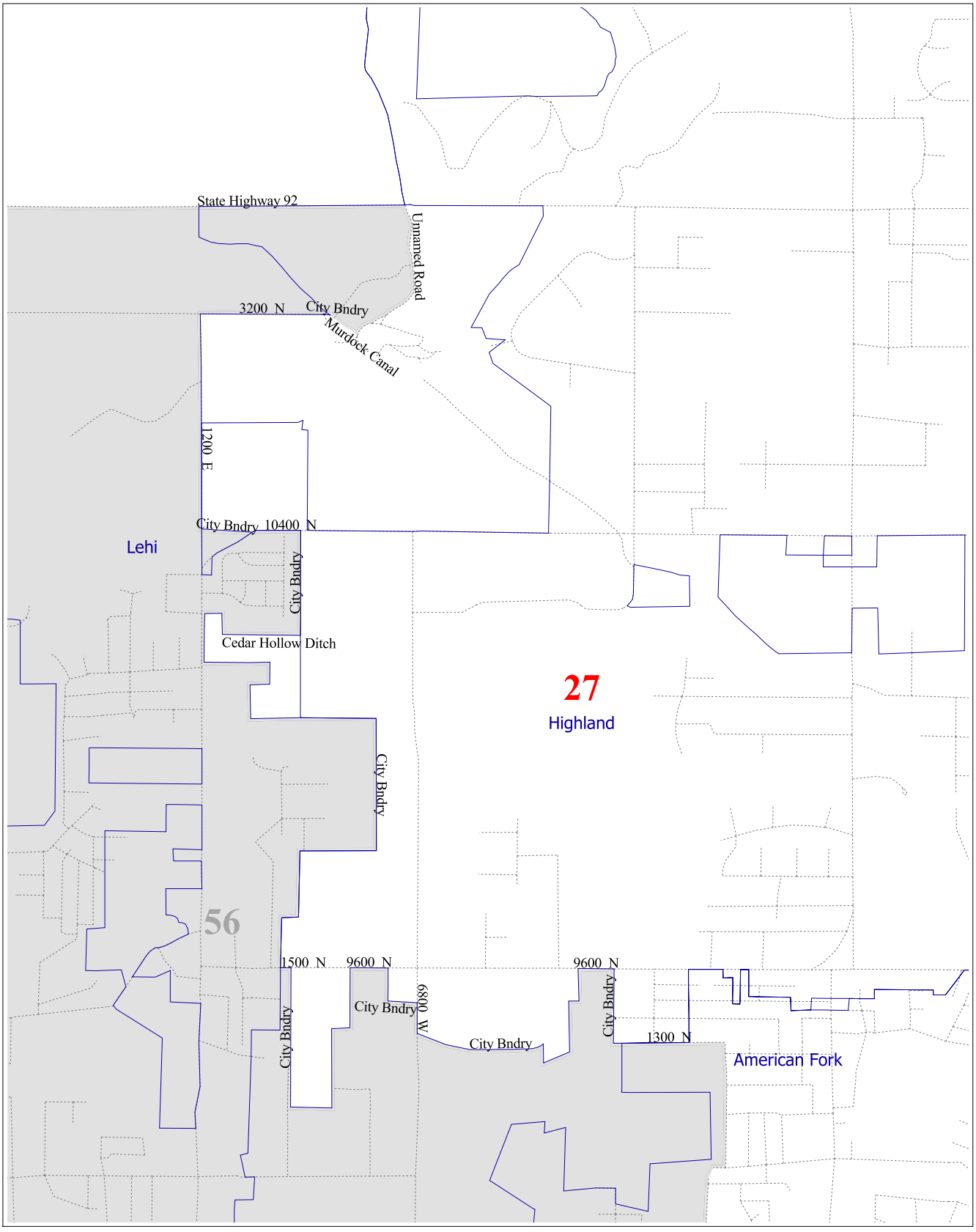

Inset Location

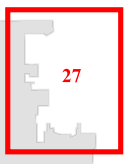

27 District
State Bndry
Counties
Cities
Other Districts
Major Roads
Local Streets
Railroads

District 27
Inset A.1
Utah House of Representatives

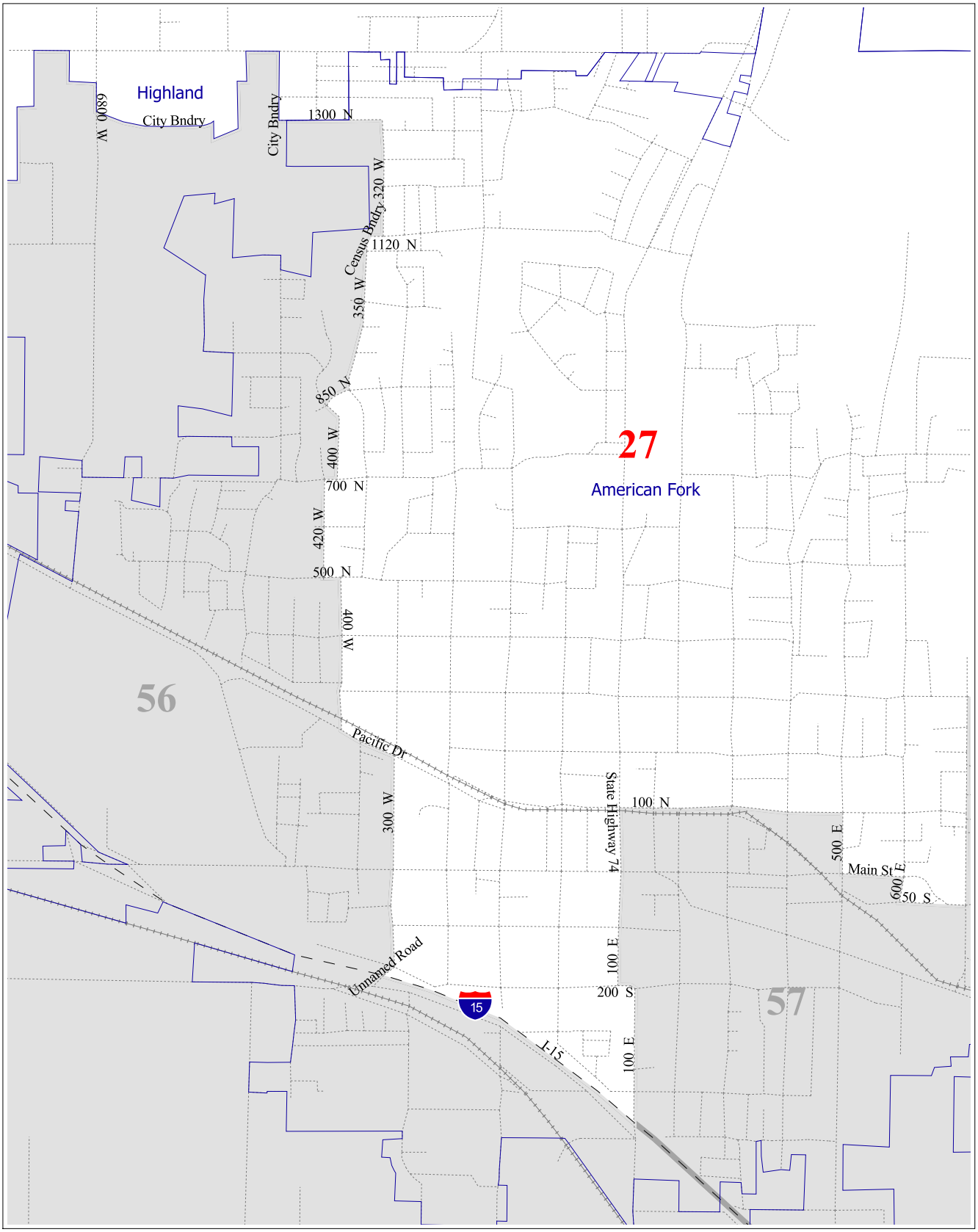

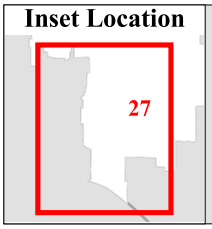

27 District
State Bndry
Counties
Cities
Other Districts
Major Roads
Local Streets
Railroads

District 27
Inset A.2
Utah House of Representatives

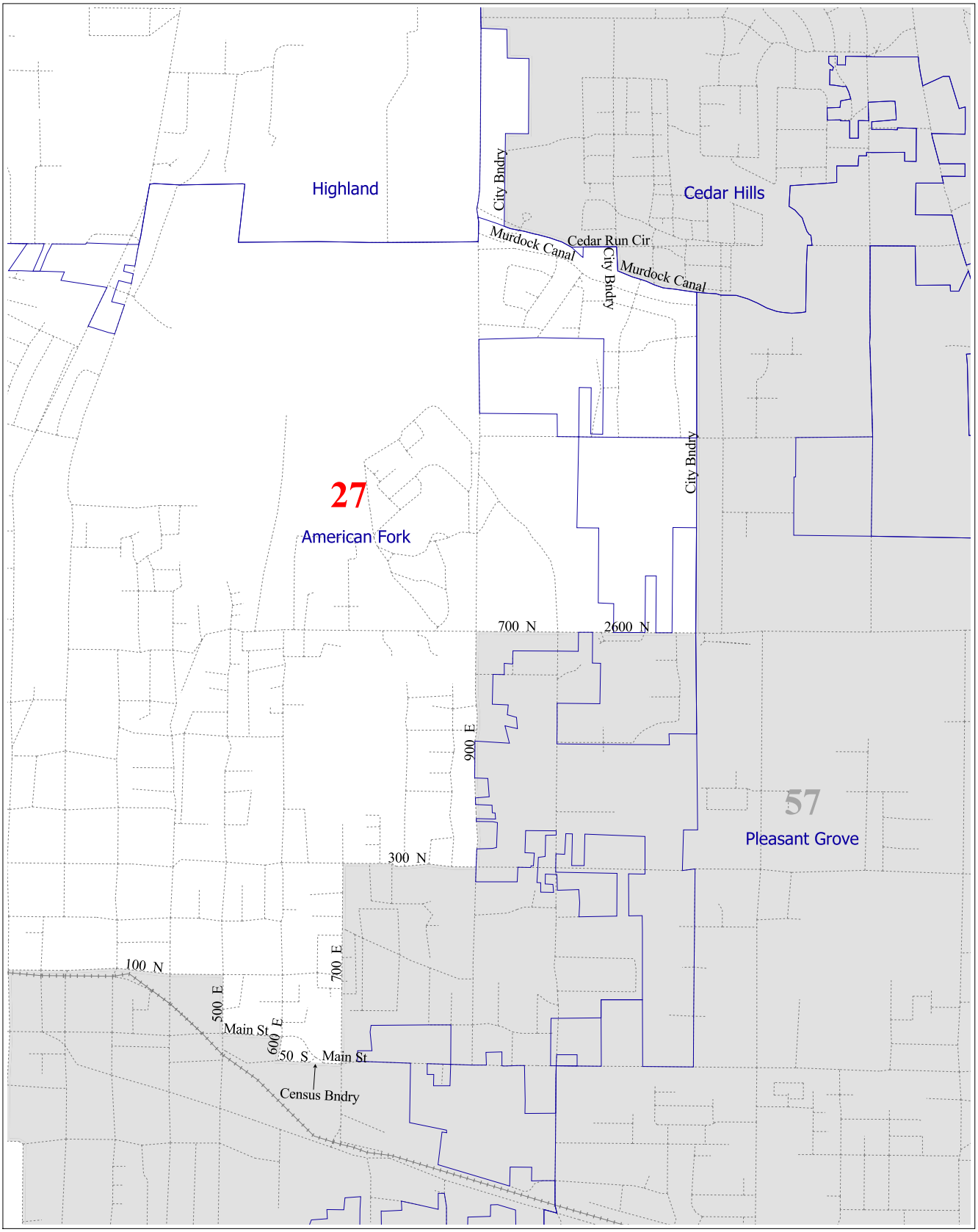

Inset Location

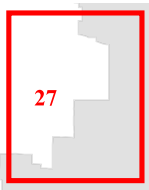

27 District
State Bndry
Counties
Cities
Other Districts
Major Roads
Local Streets
Railroads

District 27
Inset A.3
Utah House of Representatives

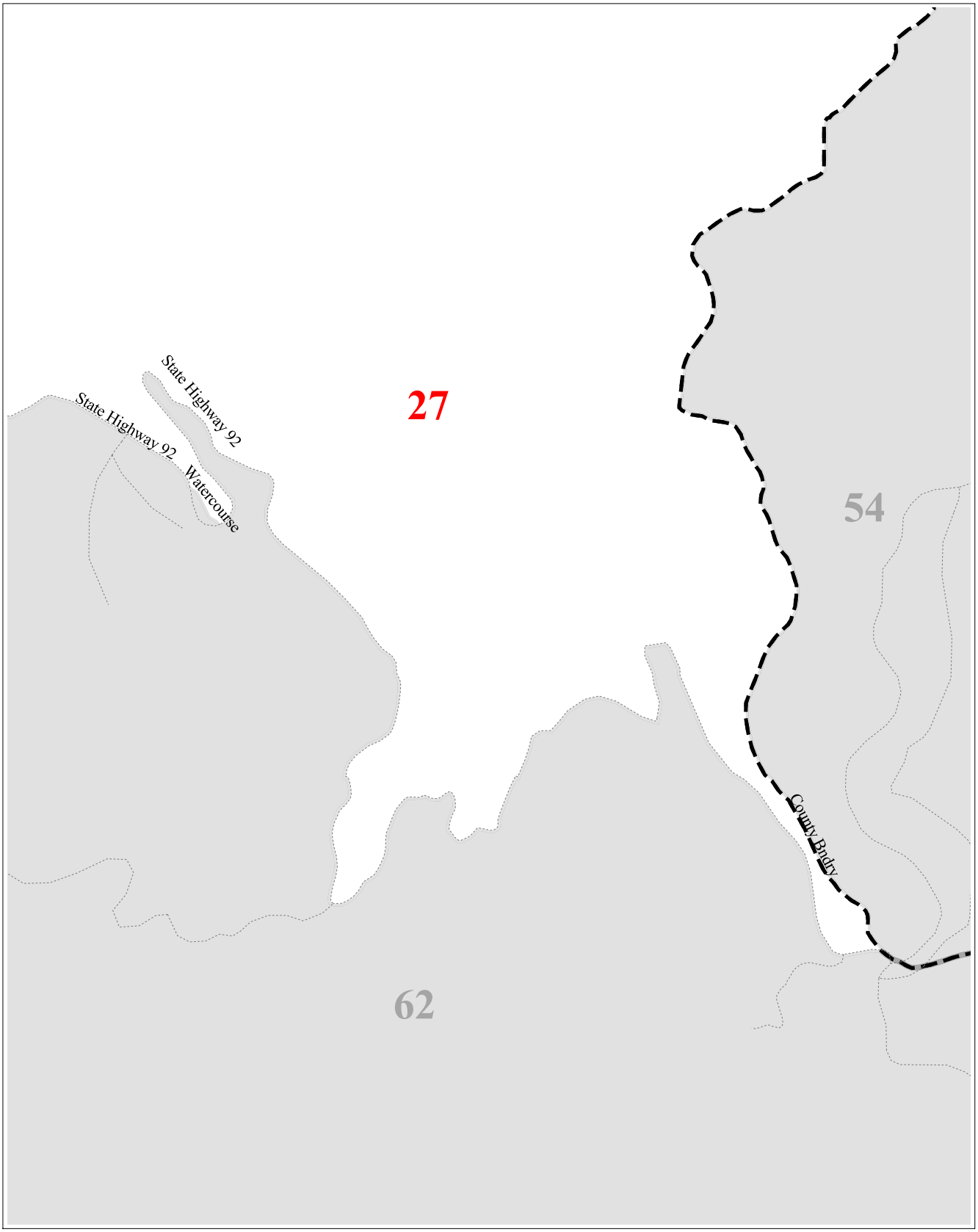

Inset Location

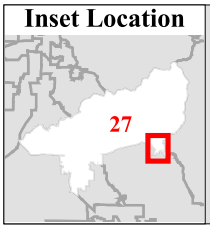

27 District
State Bndry
Counties
Cities
Other Districts
Major Roads
Local Streets
Railroads

District 27
Inset B
Utah House of Representatives

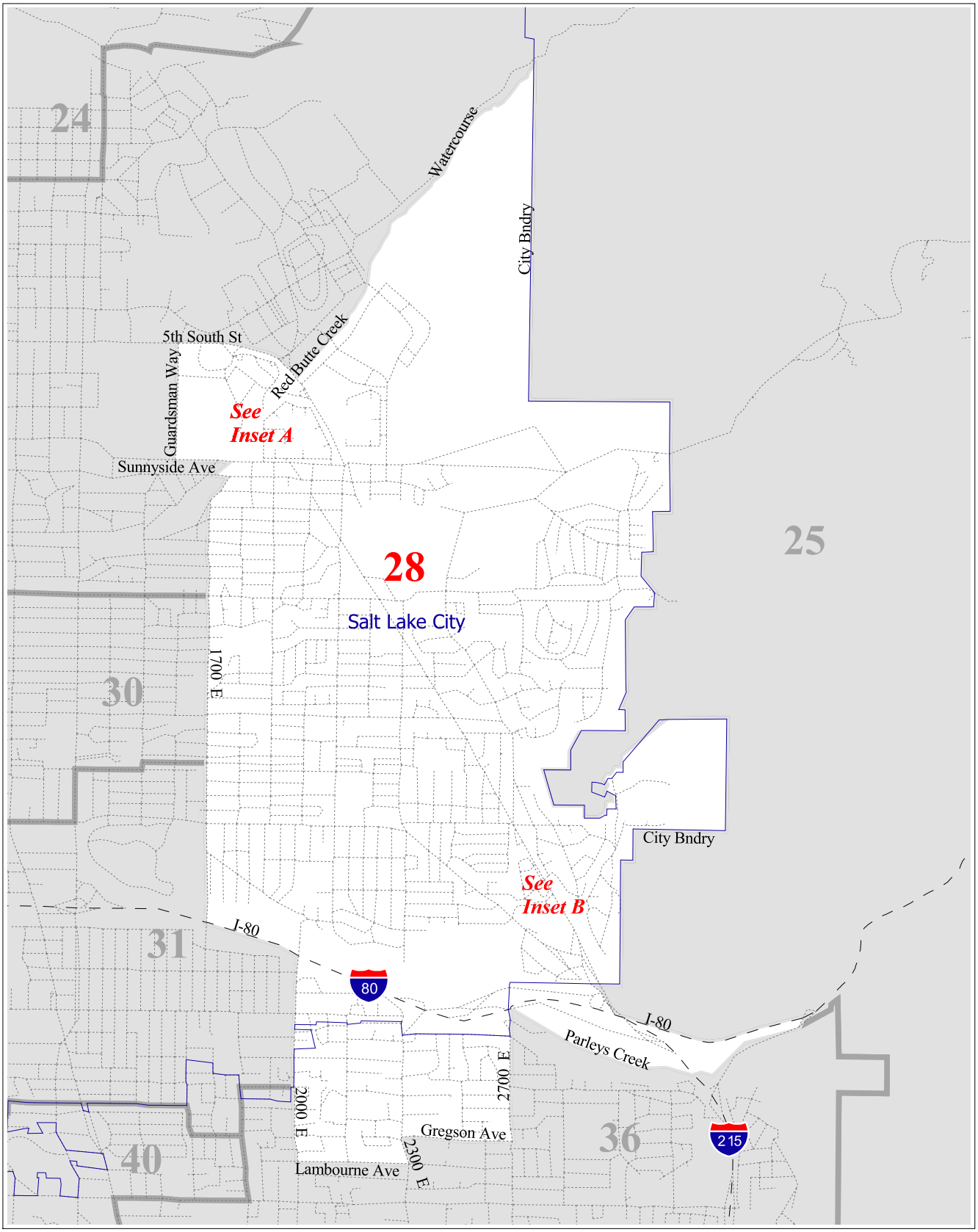

District Location

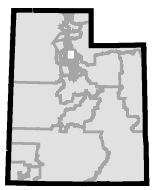

28 District
State Bndry
Counties
Cities
Other Districts
Major Roads
Local Streets
Railroads

District 28
Utah House of Representatives

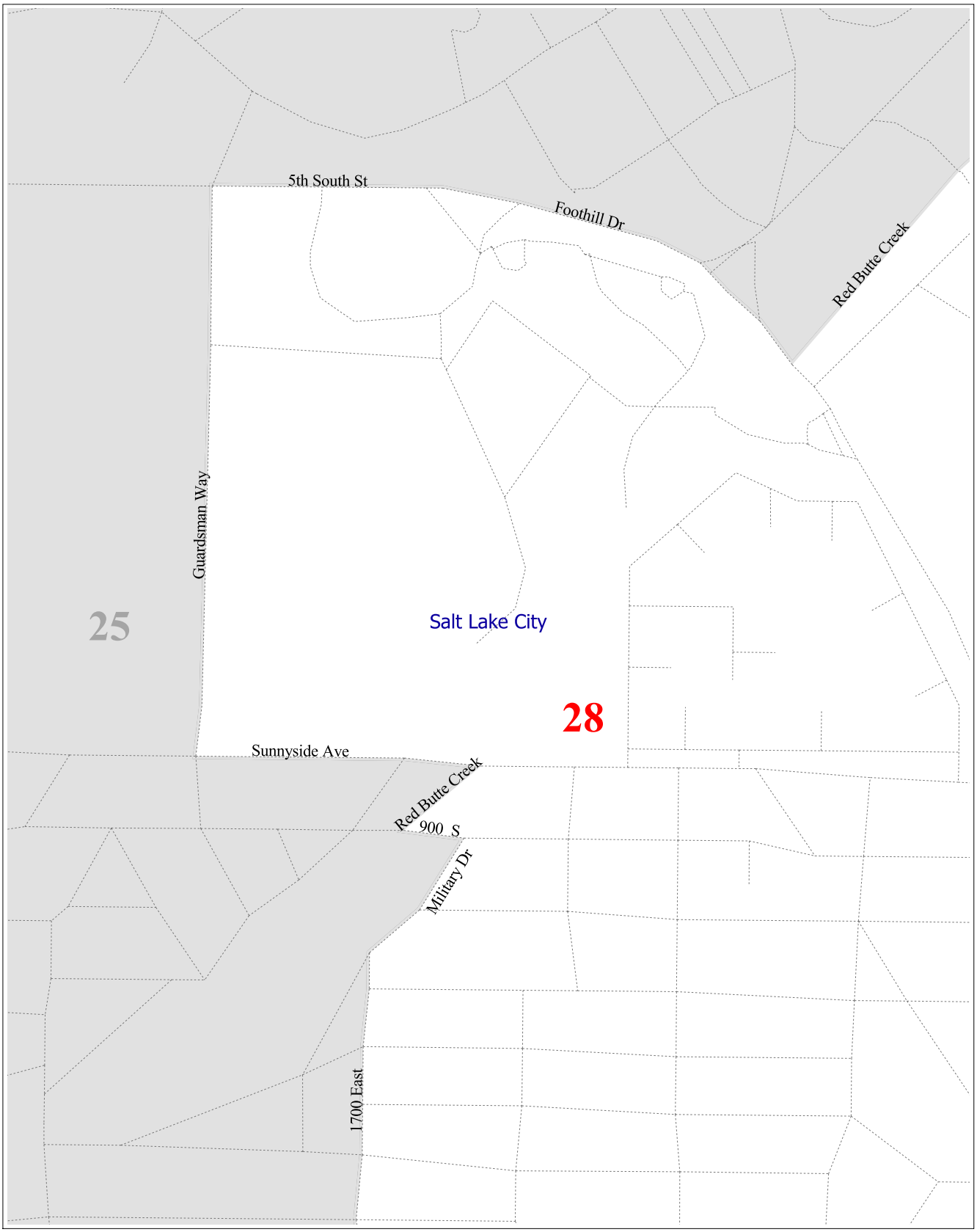

Inset Location

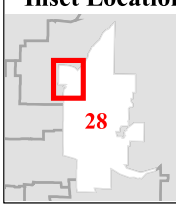

28 District
State Bndry
Counties
Cities
Other Districts
Major Roads
Local Streets
Railroads

District 28
Inset A
Utah House of Representatives

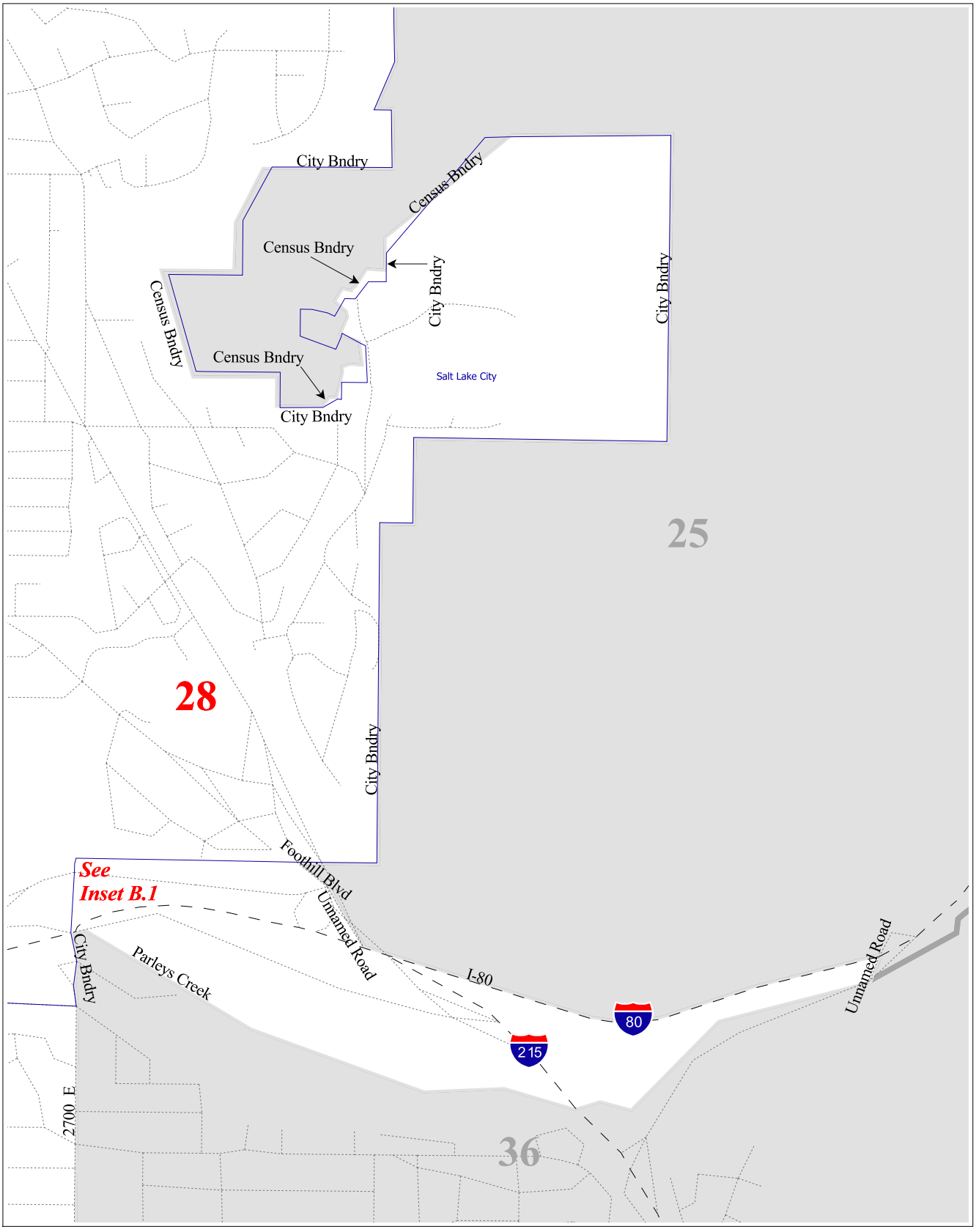

Inset Location

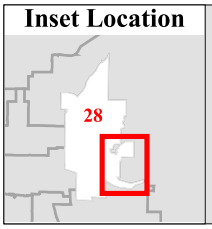

28 District
State Bndry
Counties
Cities
Other Districts
Major Roads
Local Streets
Railroads

District 28
Inset B
Utah House of Representatives

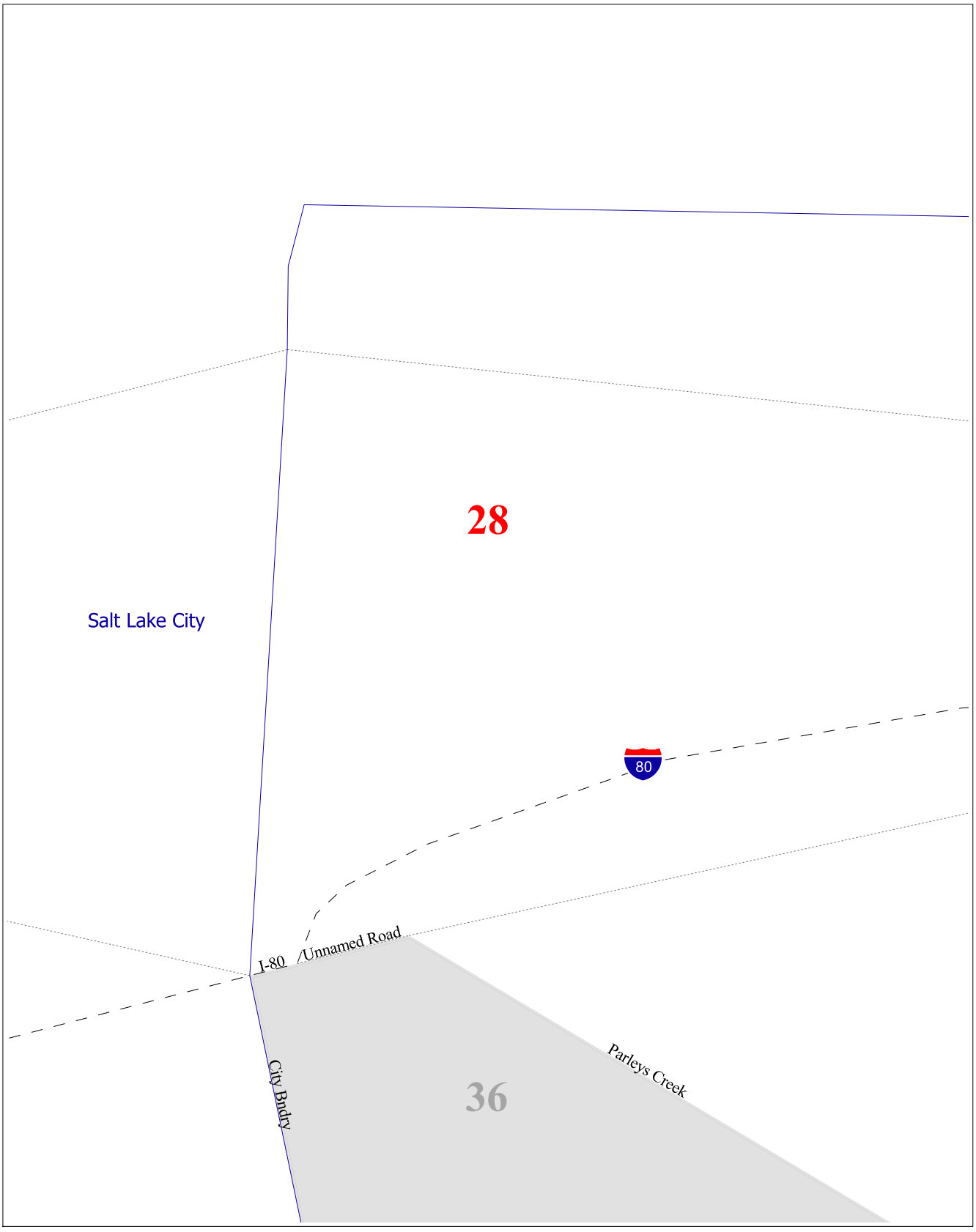

Inset Location



28 District
State Bndry
Counties
Cities
Other Districts
Major Roads
Local Streets
Railroads

District 28
Inset B.1
Utah House of Representatives

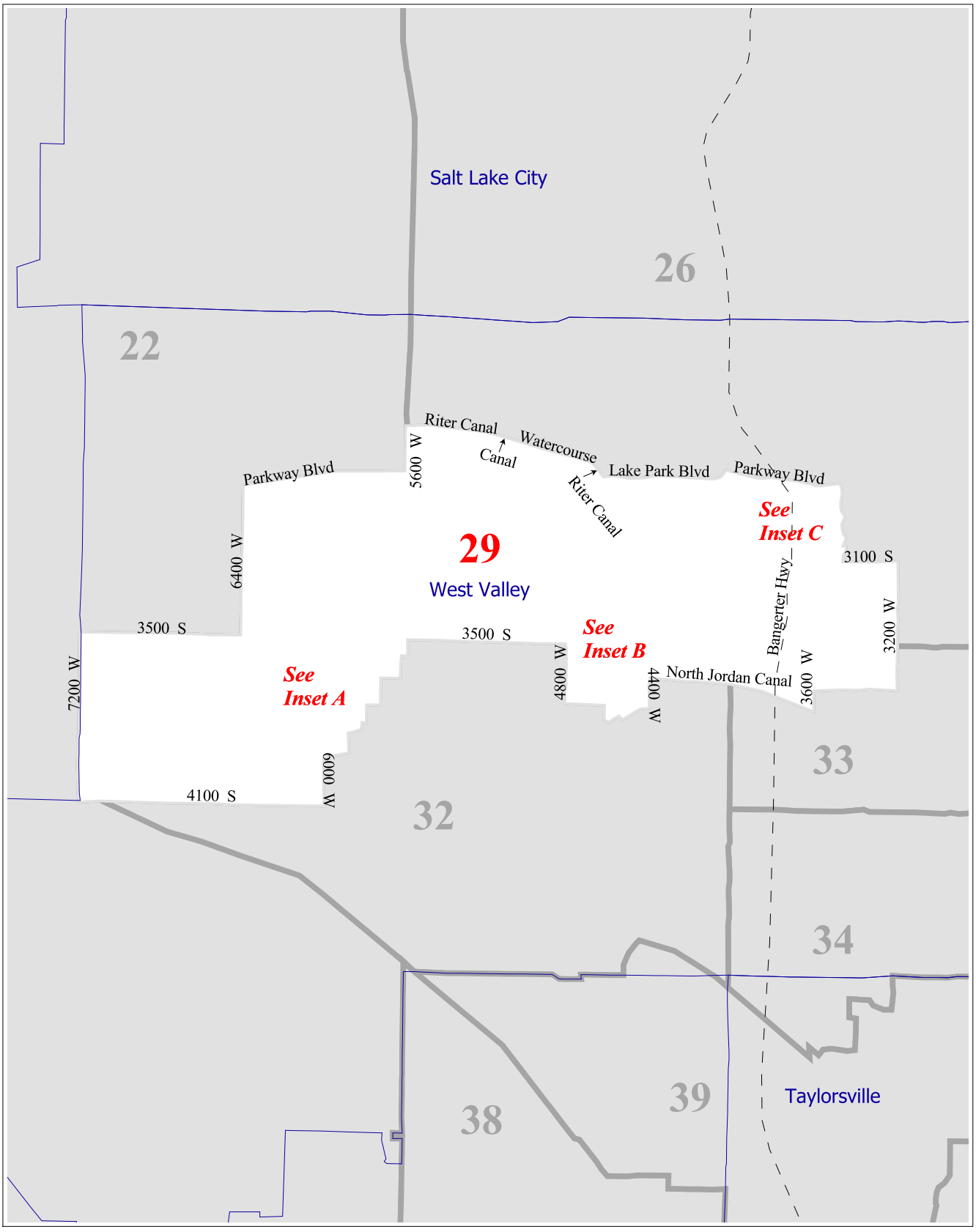

District Location

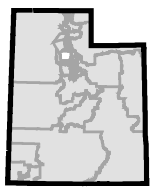

29 District
State Bndry
Counties
Cities
Other Districts
Major Roads
Local Streets
Railroads

District 29
Utah House of Representatives

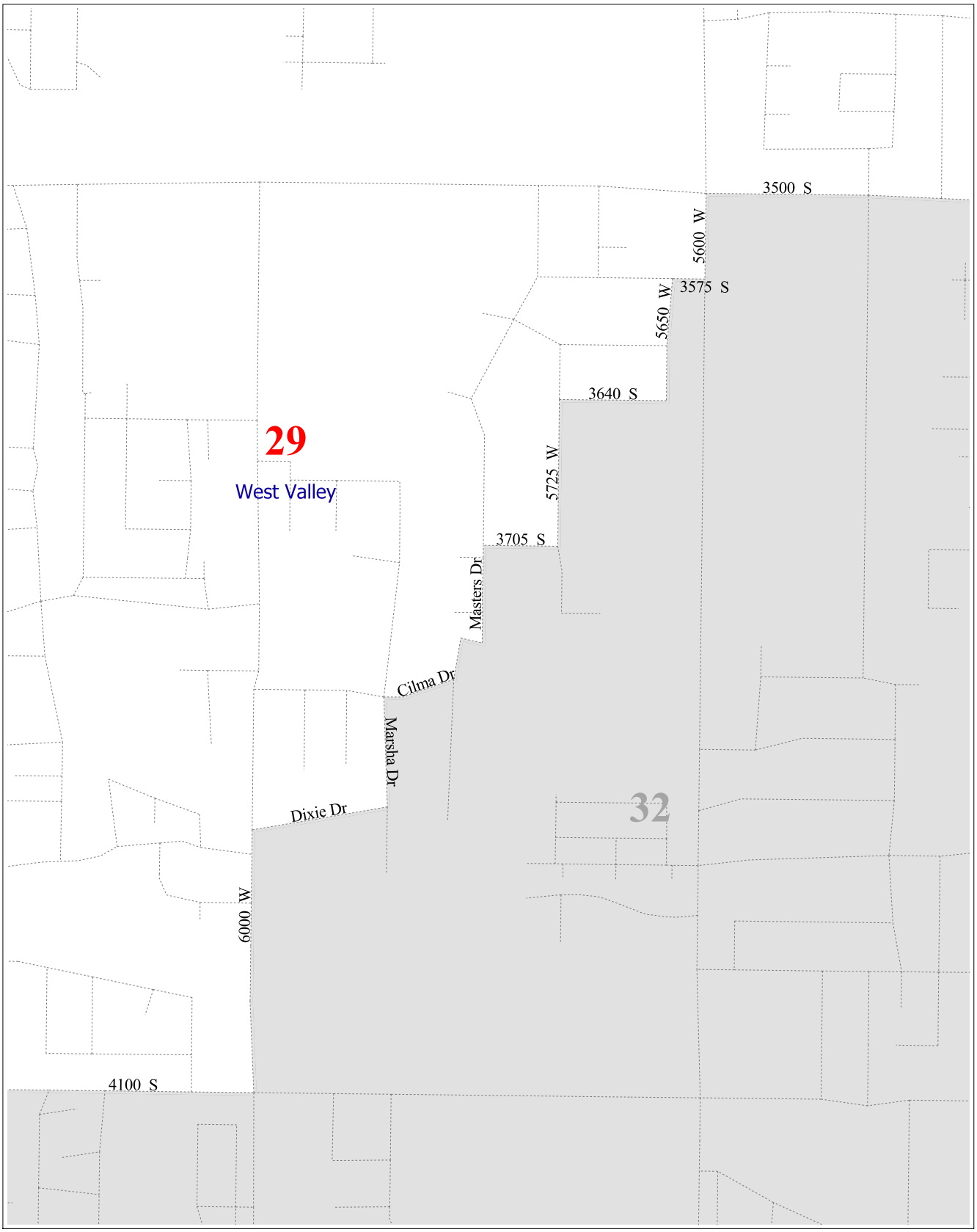

Inset Location

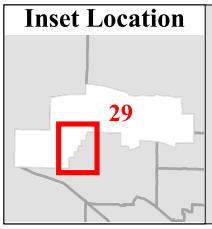

29 District
State Bndry
Counties
Cities
Other Districts
Major Roads
Local Streets
Railroads

District 29
Inset A
Utah House of Representatives

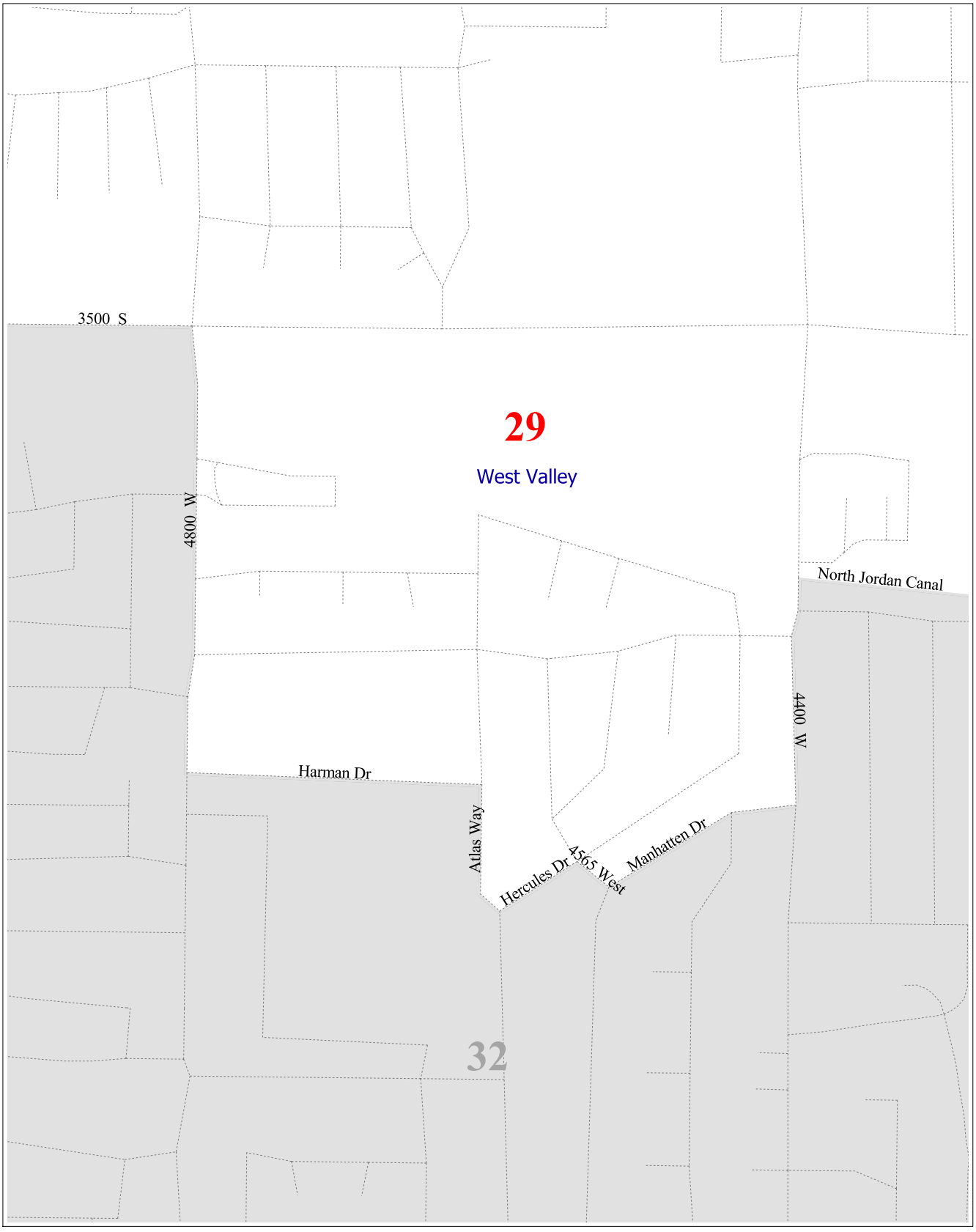

Inset Location

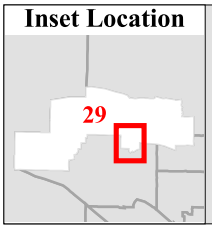

29 District
State Bndry
Counties
Cities
Other Districts
Major Roads
Local Streets
Railroads

District 29
Inset B
Utah House of Representatives

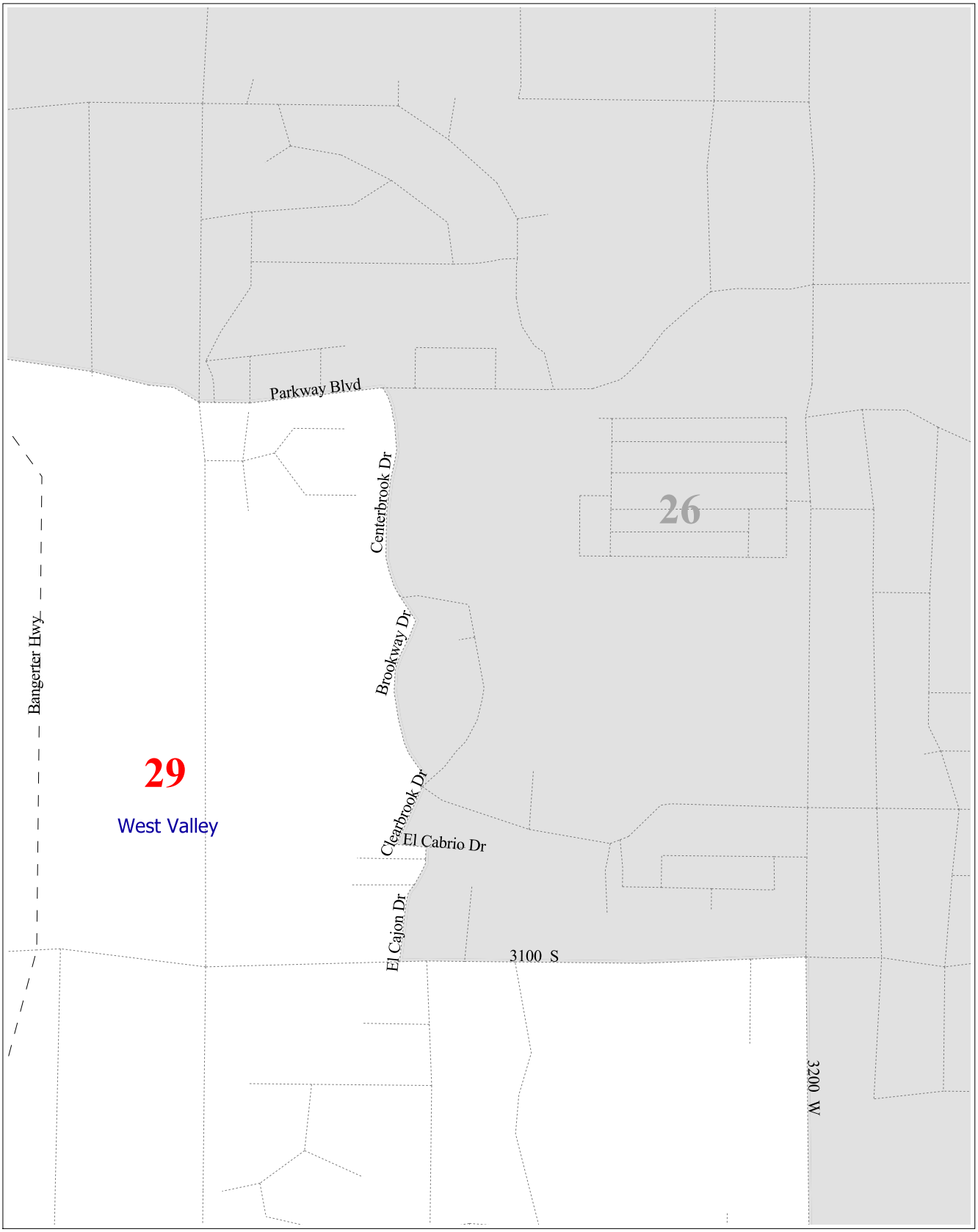

Inset Location

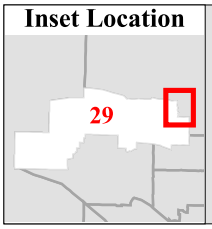

29 District
State Bndry
Counties
Cities
Other Districts
Major Roads
Local Streets
Railroads

District 29
Inset C
Utah House of Representatives

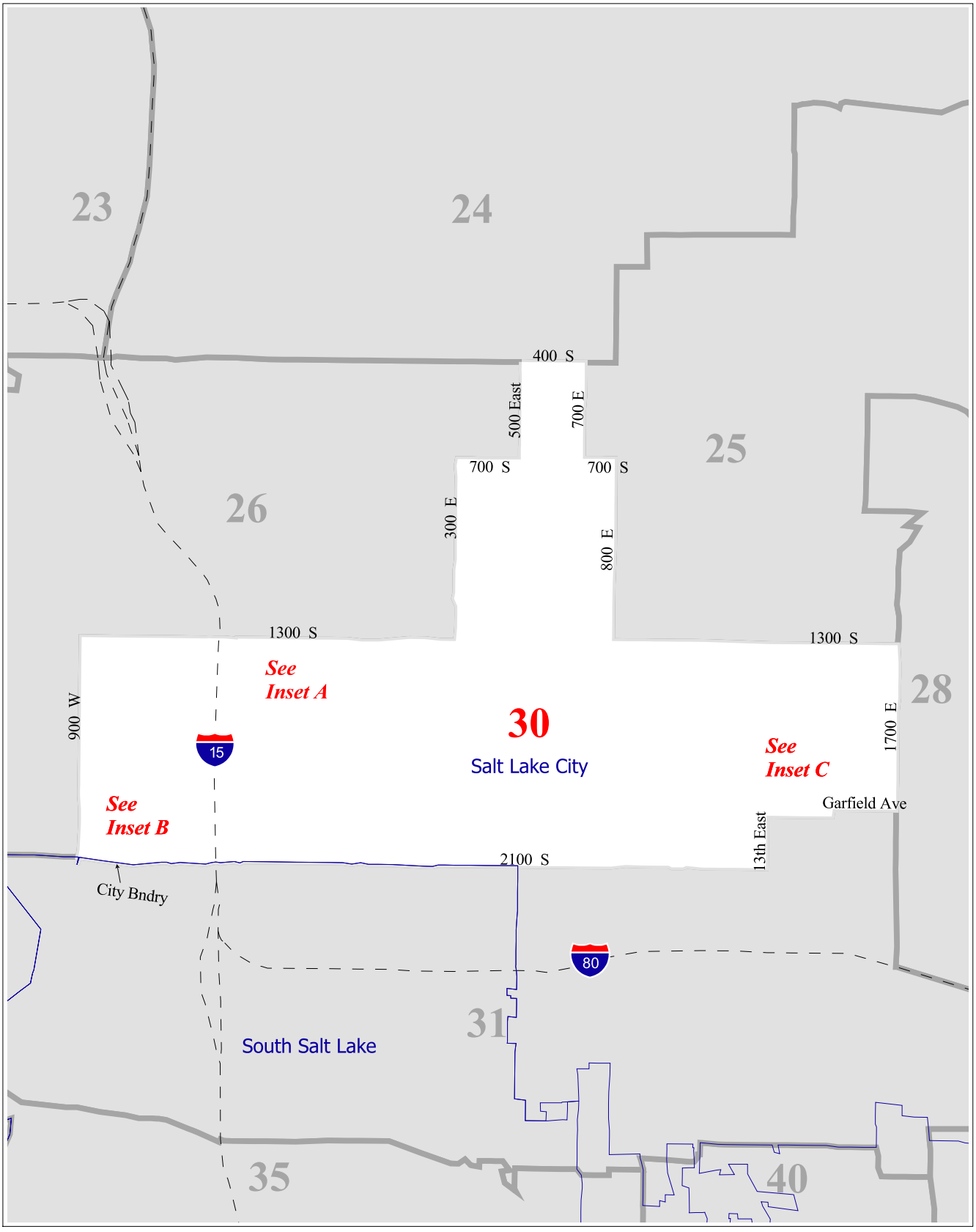

District Location

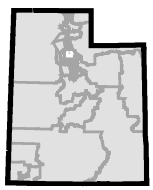

30 District
State Bndry
Counties
Cities
Other Districts
Major Roads
Local Streets
Railroads

District 30
Utah House of Representatives

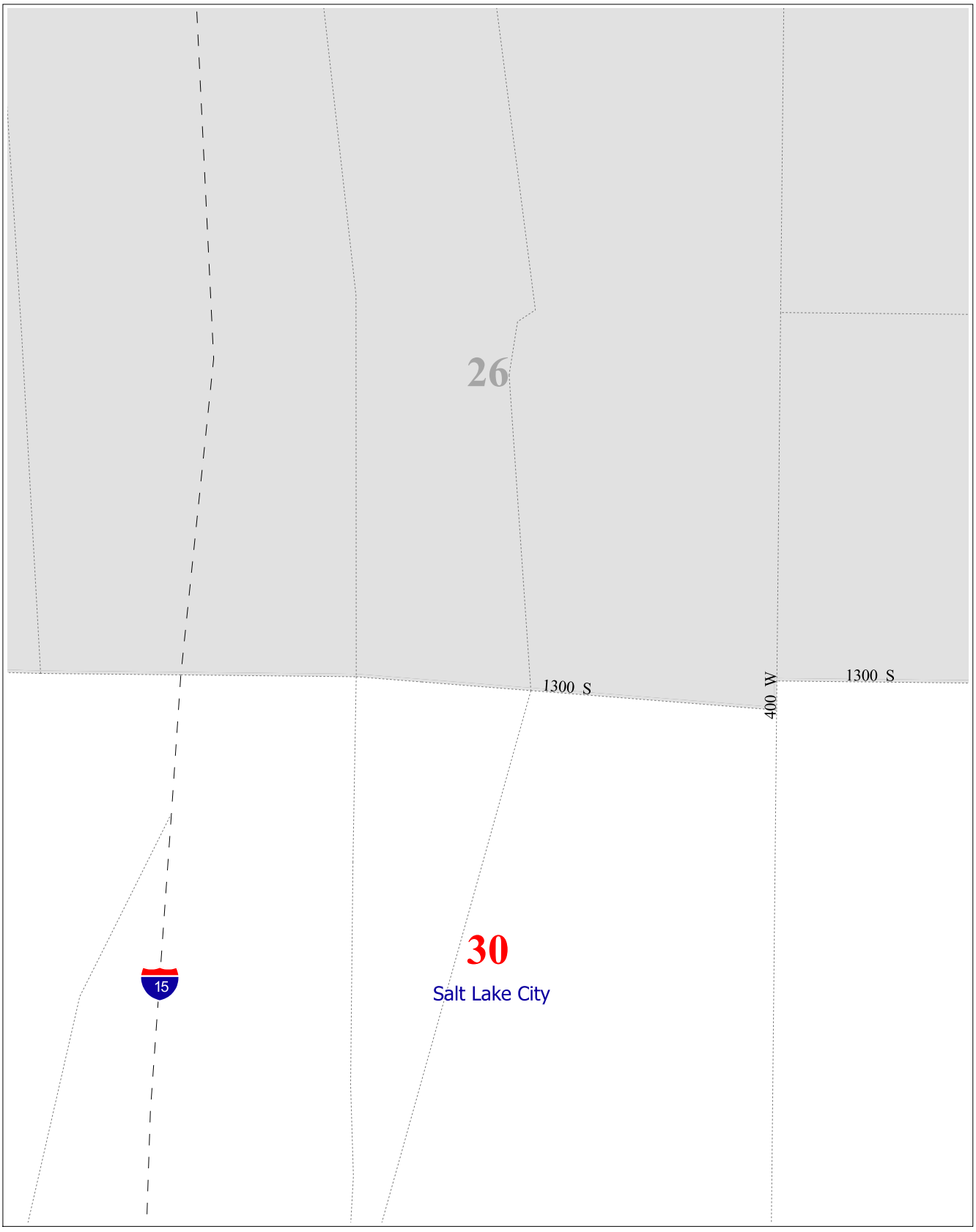

Inset Location

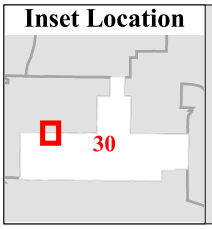

30 District
State Bndry
Counties
Cities
Other Districts
Major Roads
Local Streets
Railroads

District 30
Inset A
Utah House of Representatives



Inset Location

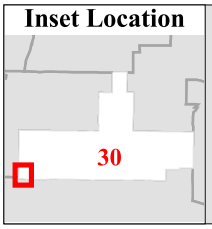

30 District
State Bndry
Counties
Cities
Other Districts
Major Roads
Local Streets
Railroads

District 30
Inset B
Utah House of Representatives

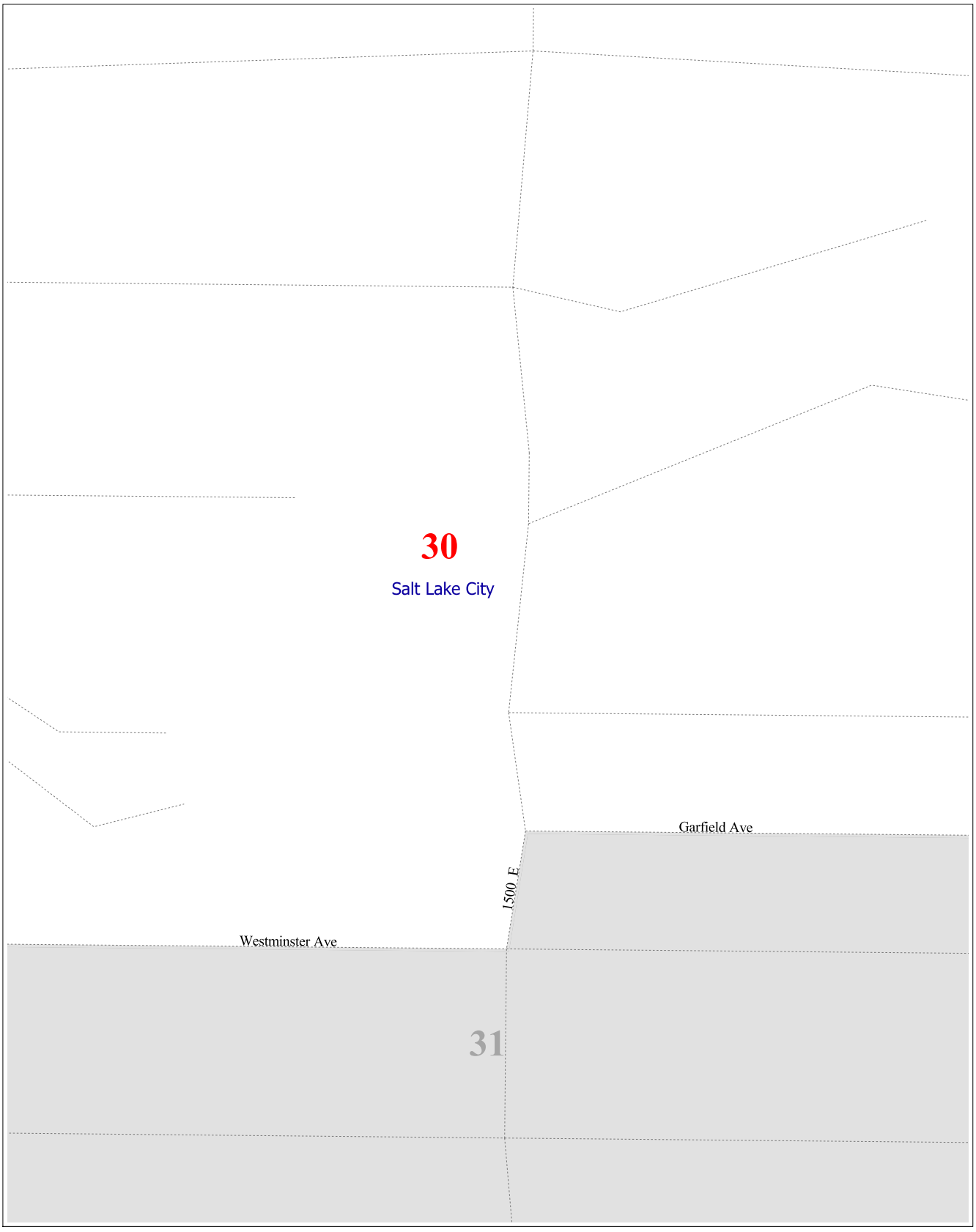

Inset Location

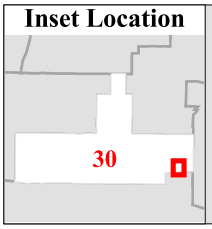

30 District
State Bndry
Counties
Cities
Other Districts
Major Roads
Local Streets
Railroads

District 30
Inset C
Utah House of Representatives

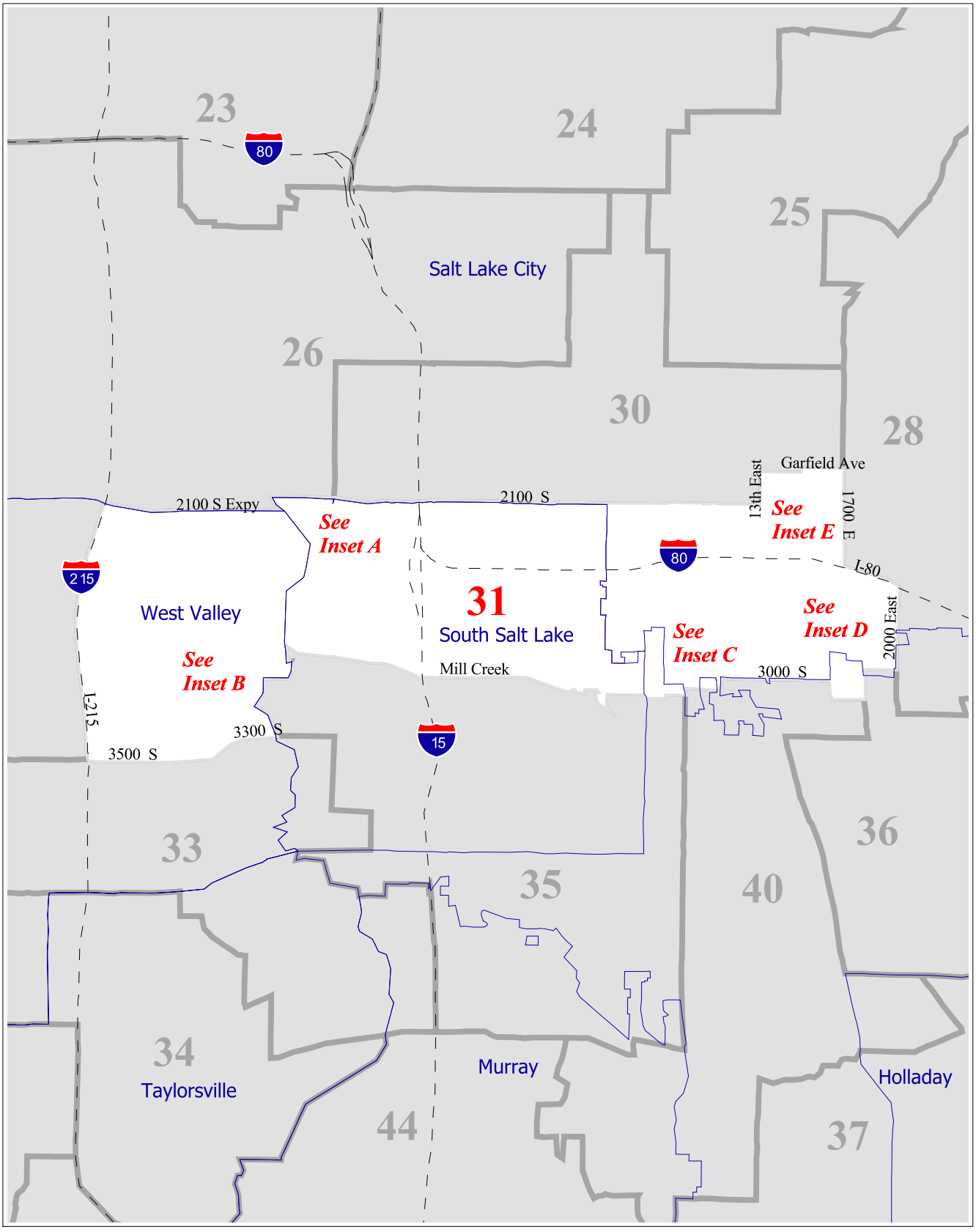

District Location

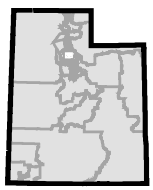

31 District
State Bndry
Counties
Cities
Other Districts
Major Roads
Local Streets
Railroads

District 31
Utah House of Representatives

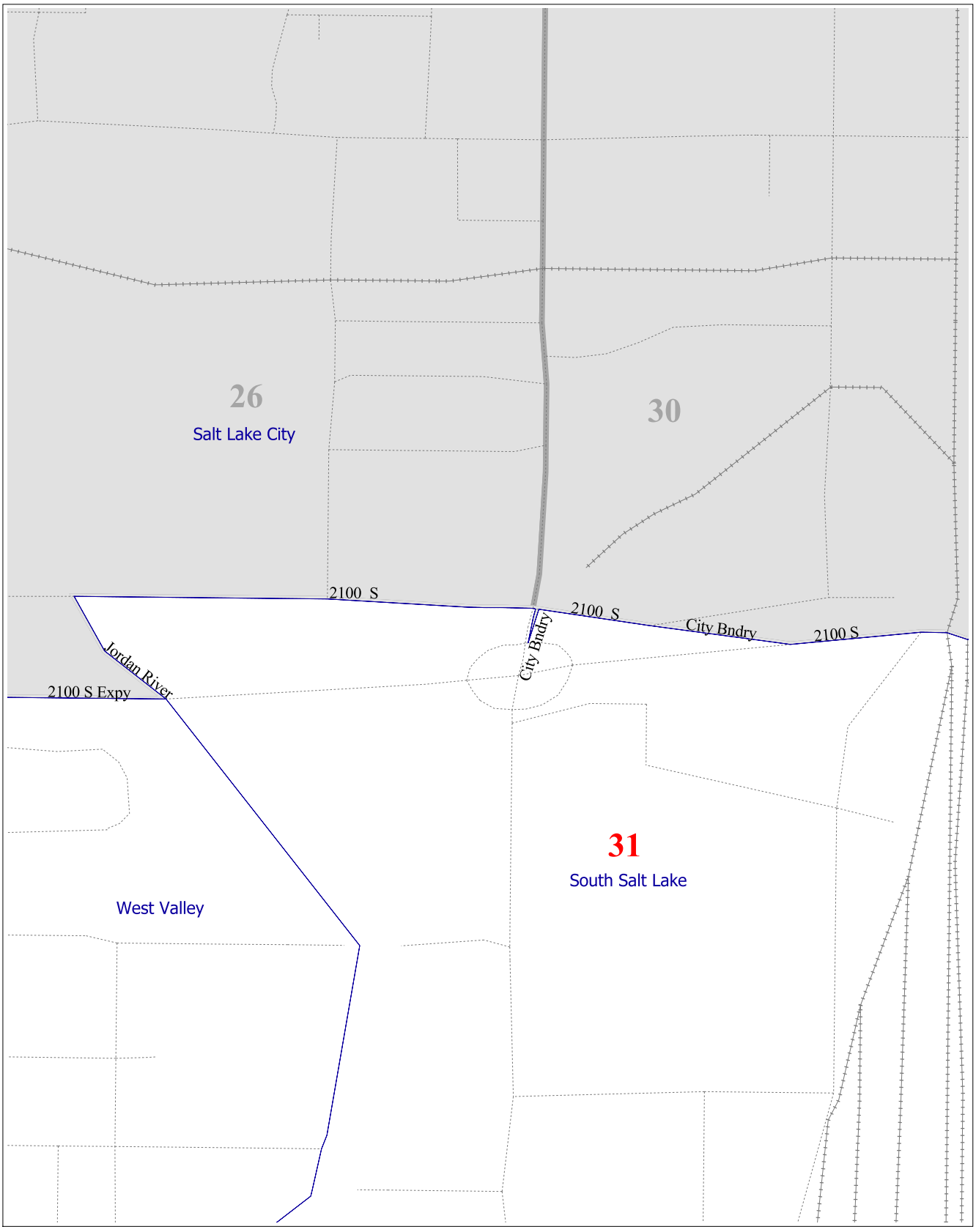

Inset Location

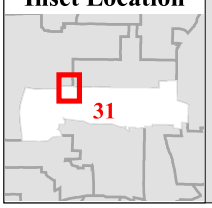

31 District
State Bndry
Counties
Cities
Other Districts
Major Roads
Local Streets
Railroads

District 31
Inset A
Utah House of Representatives

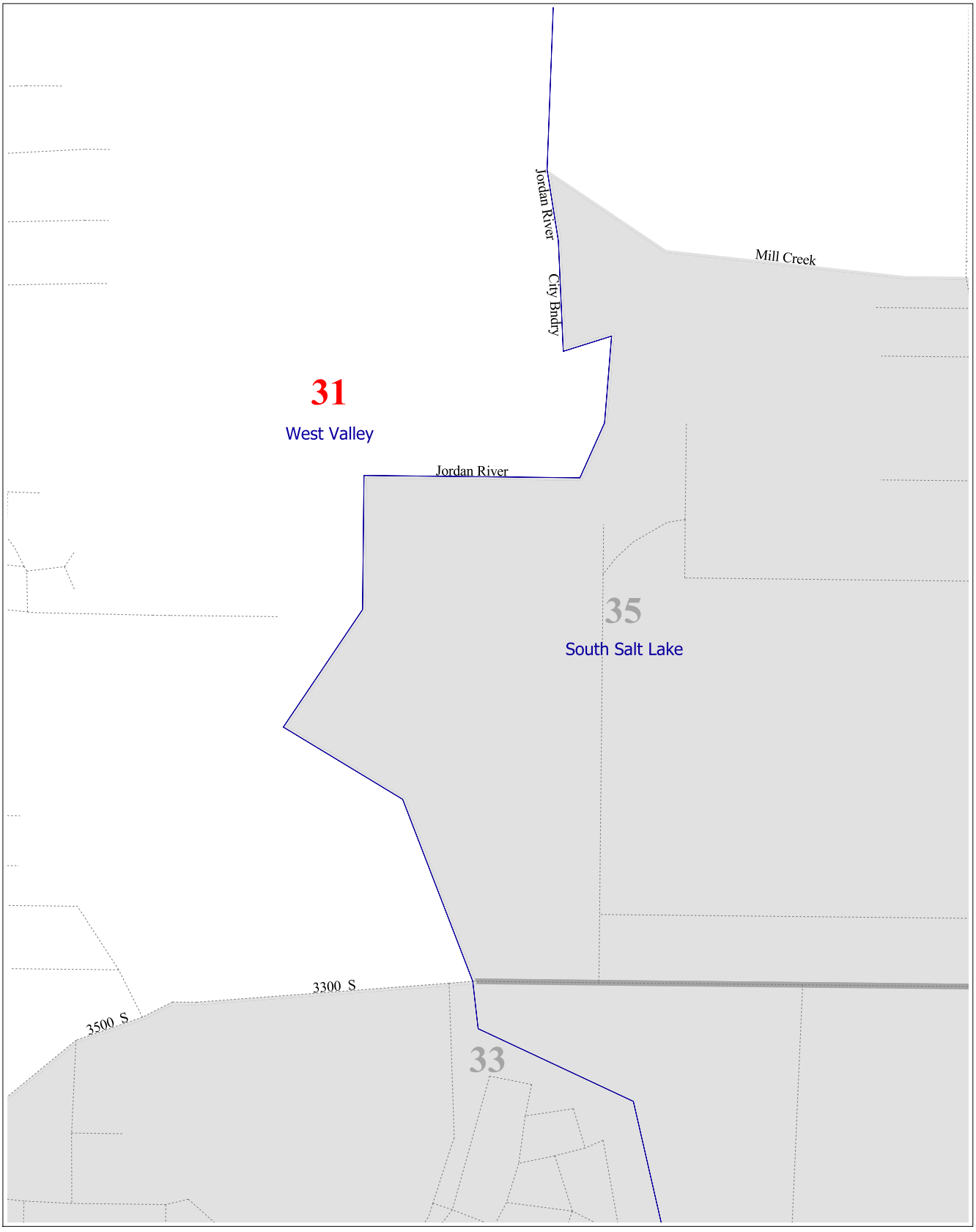

Inset Location

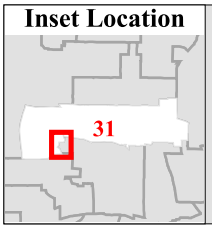

31 District
State Bndry
Counties
Cities
Other Districts
Major Roads
Local Streets
Railroads

District 31
Inset B
Utah House of Representatives

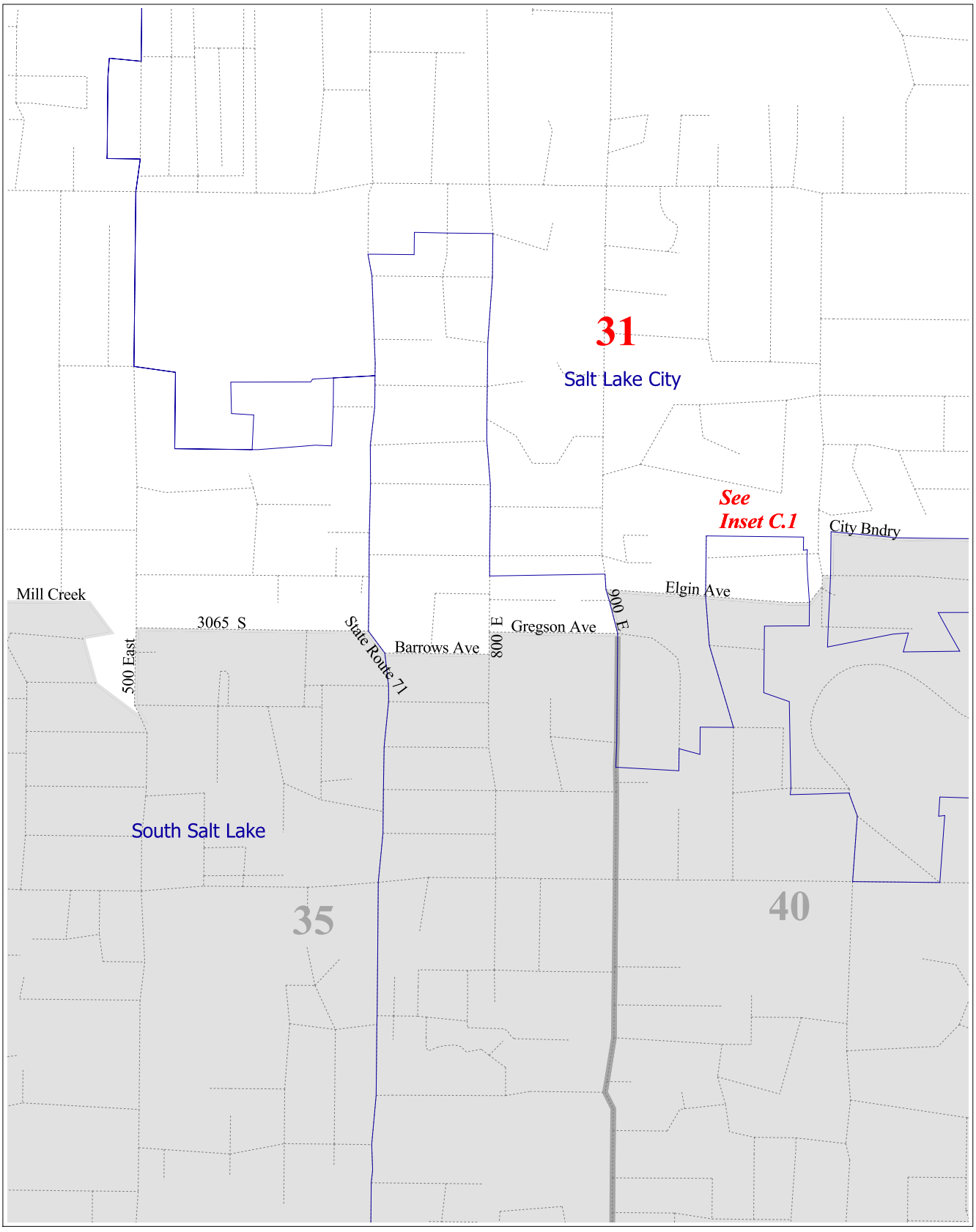

Inset Location

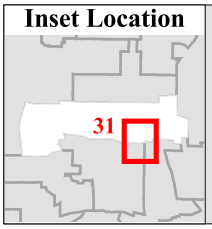

31 District
State Bndry
Counties
Cities
Other Districts
Major Roads
Local Streets
Railroads

District 31
Inset C
Utah House of Representatives

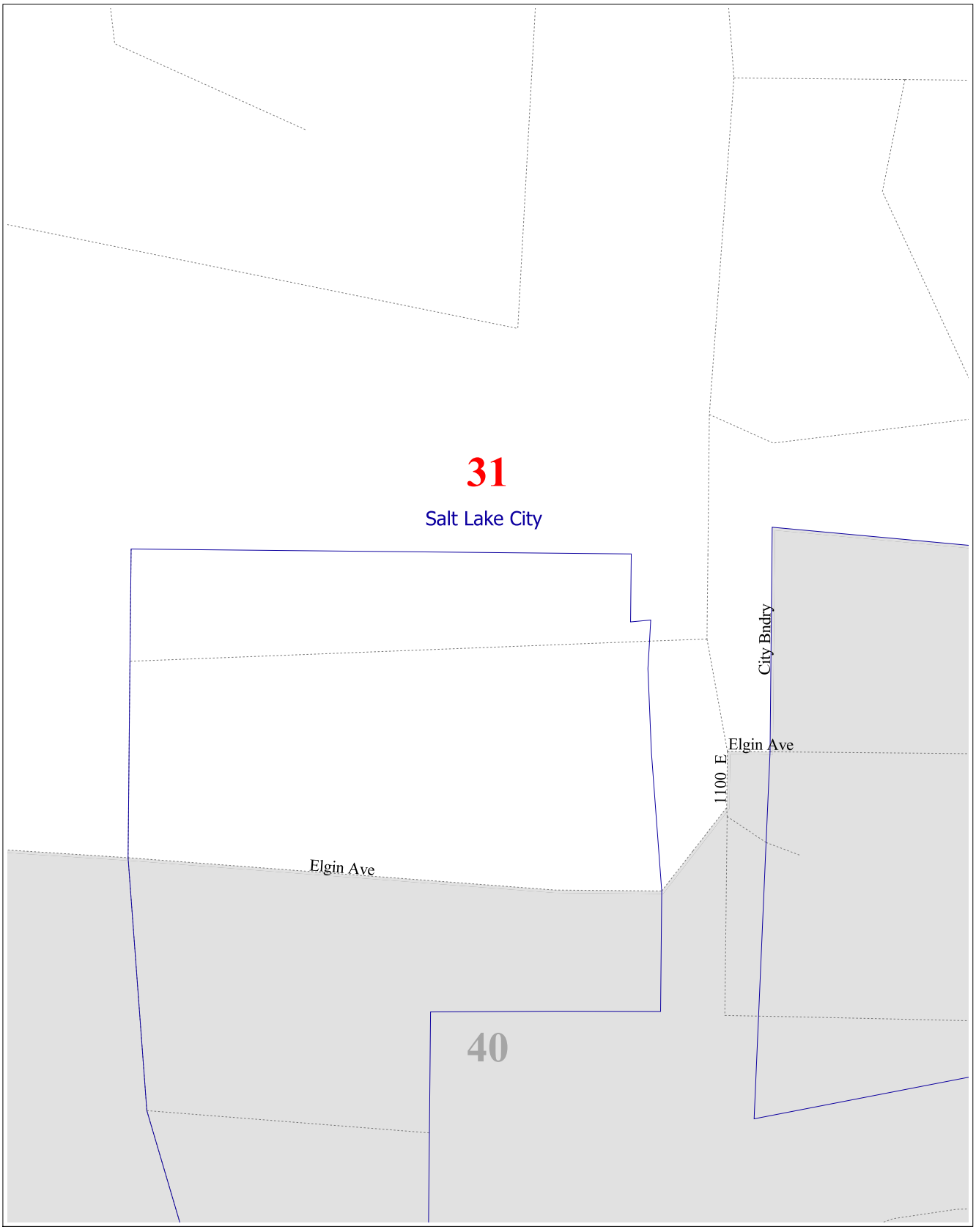

Inset Location

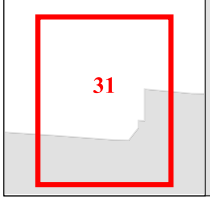

31 District
State Bndry
Counties
Cities
Other Districts
Major Roads
Local Streets
Railroads

District 31
Inset C.1
Utah House of Representatives

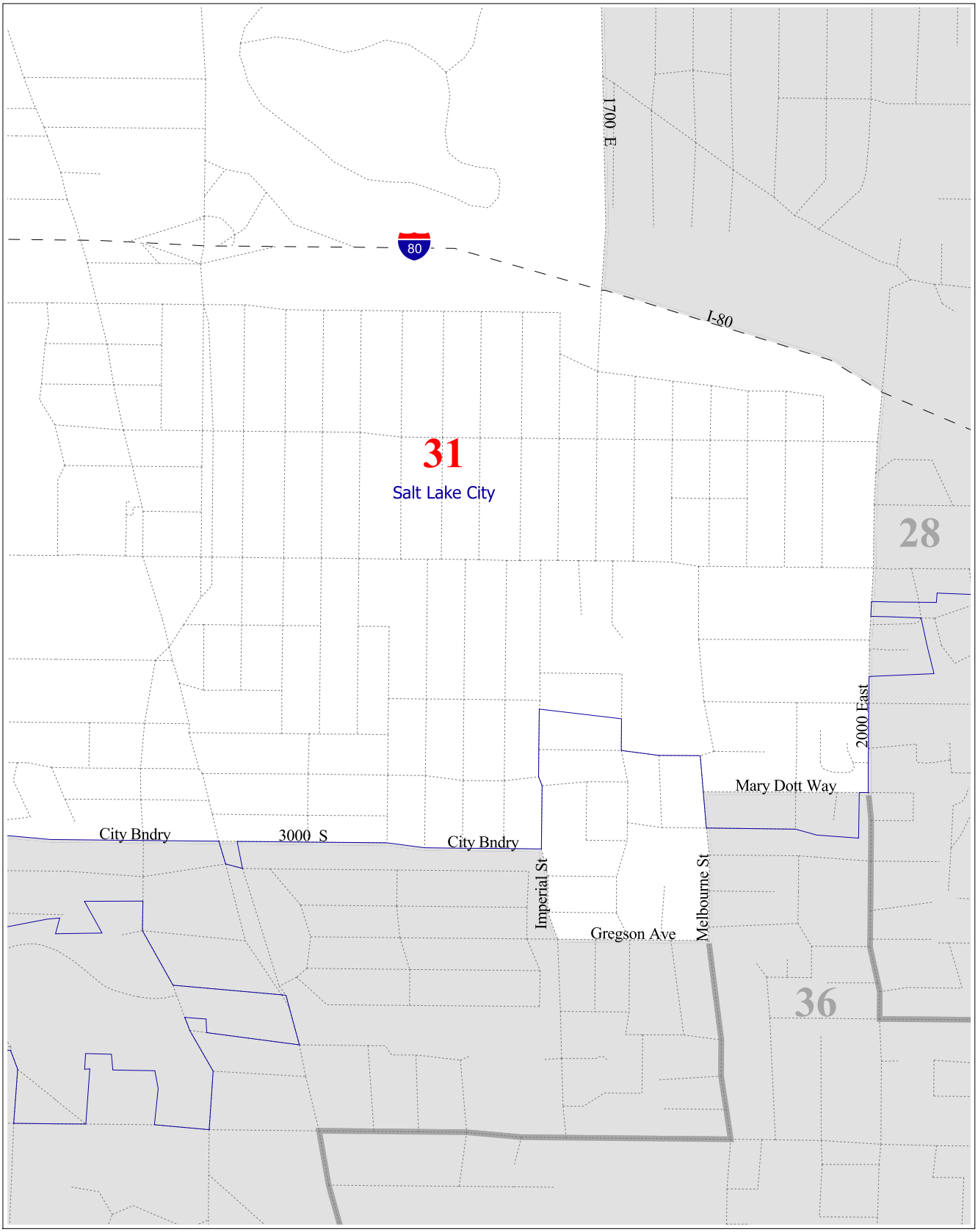

Inset Location

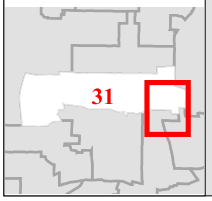

31 District
State Bndry
Counties
Cities
Other Districts
Major Roads
Local Streets
Railroads

District 31
Inset D
Utah House of Representatives

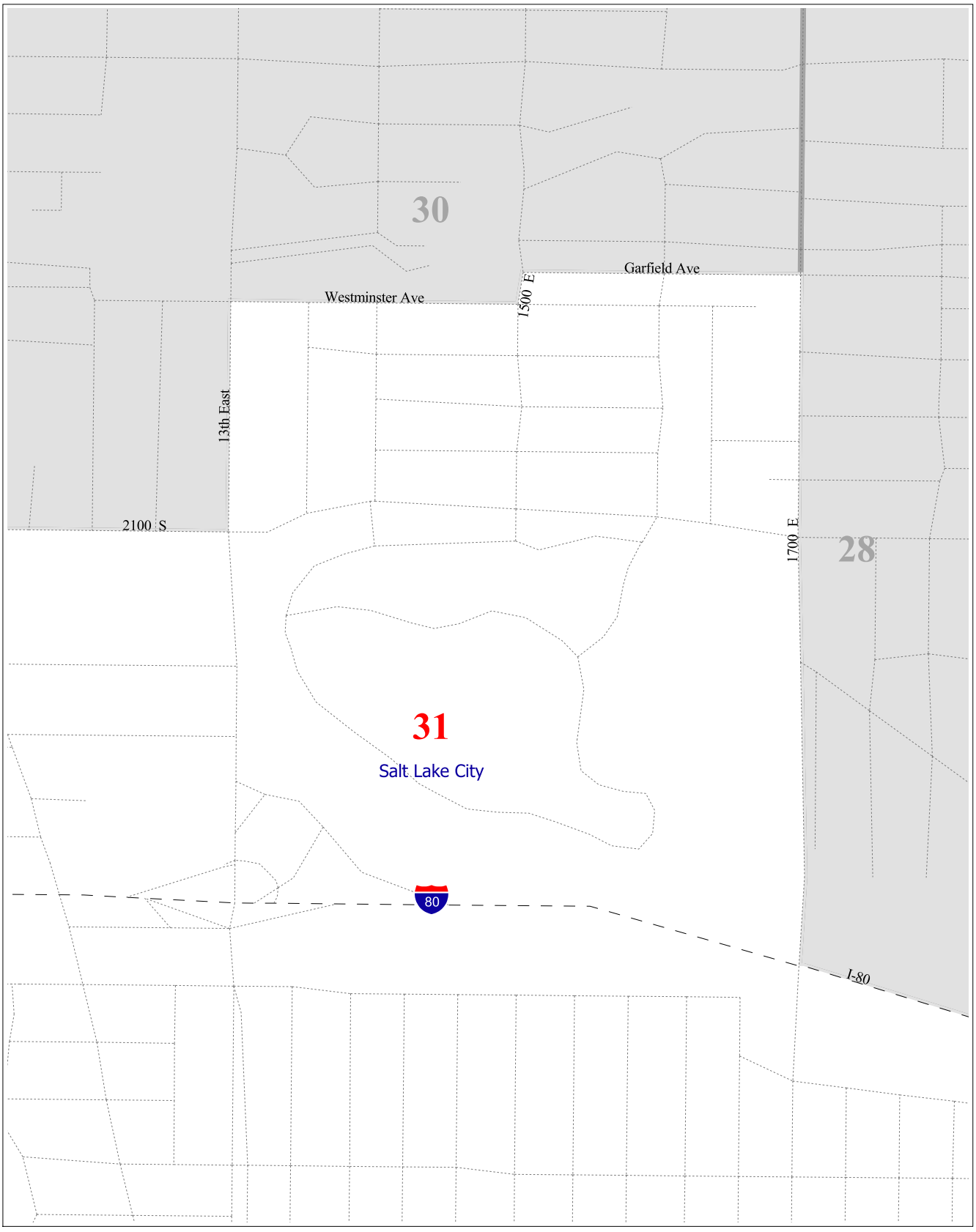

Inset Location

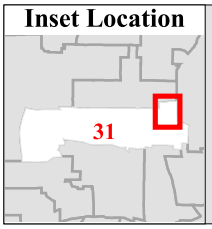

31 District
State Bndry
Counties
Cities
Other Districts
Major Roads
Local Streets
Railroads

District 31
Inset E
Utah House of Representatives

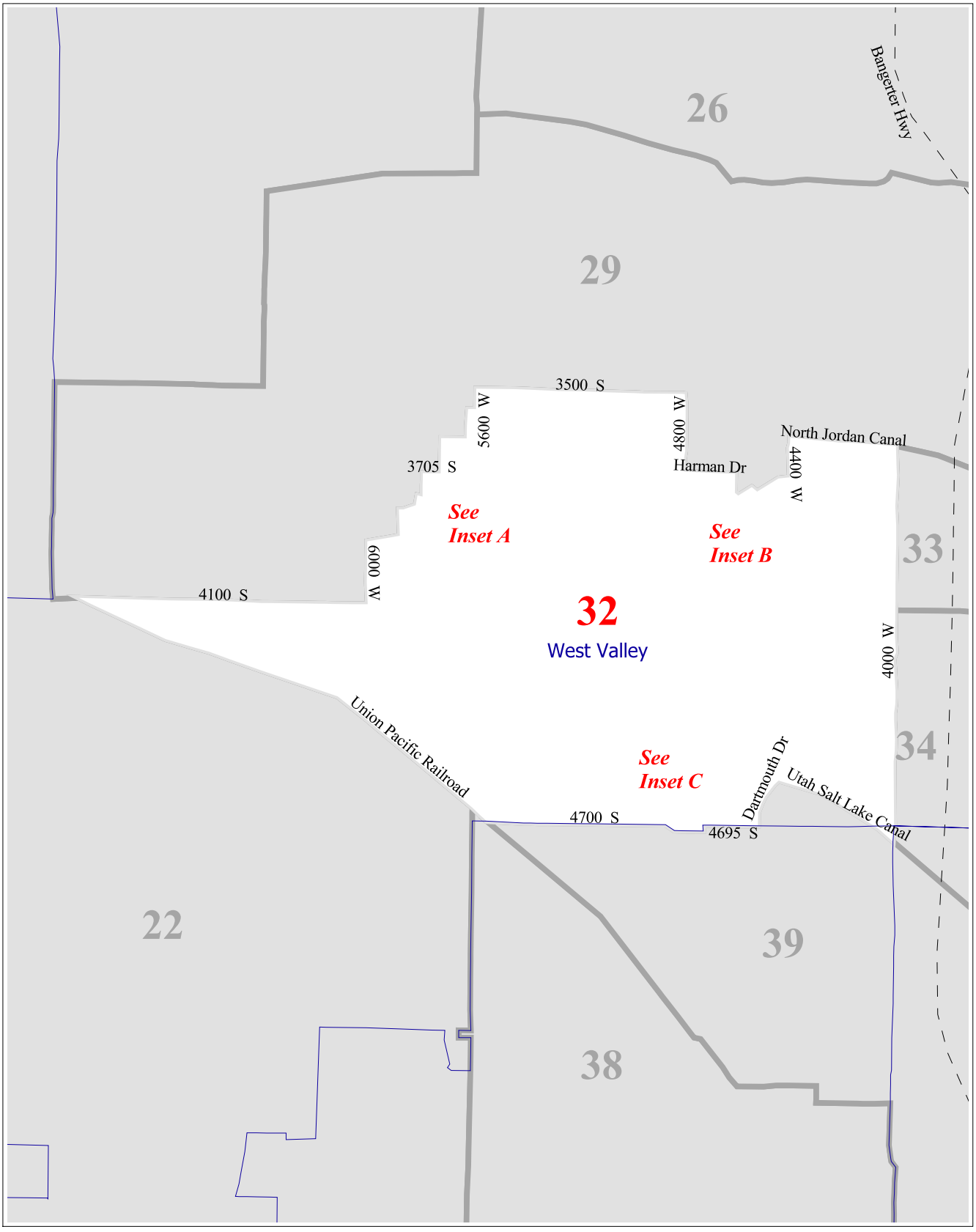

District Location

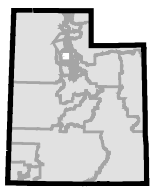

32 District
State Bndry
Counties
Cities
Other Districts
Major Roads
Local Streets
Railroads

District 32
Utah House of Representatives

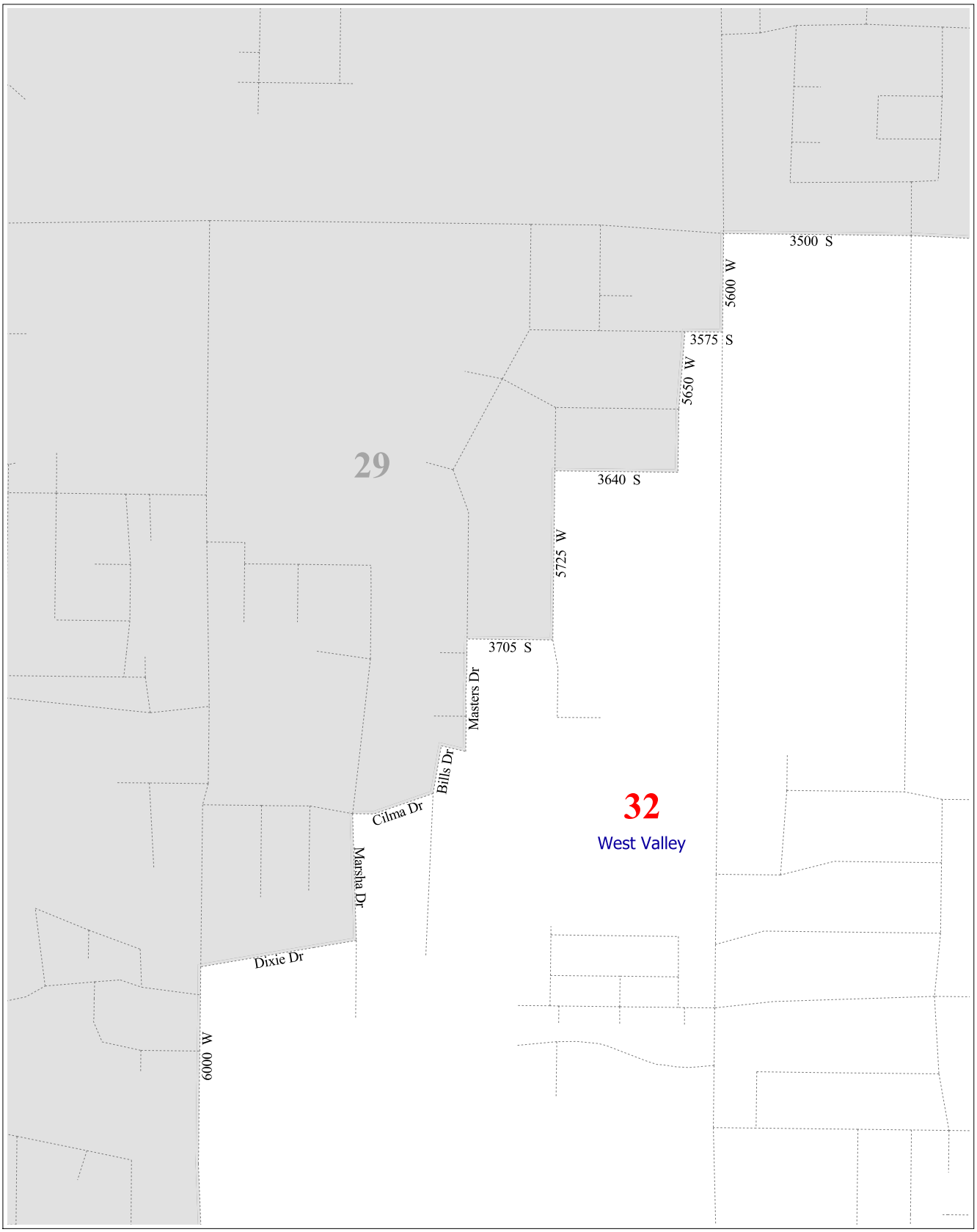

Inset Location

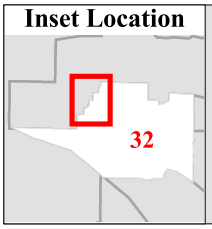

32 District
State Bndry
Counties
Cities
Other Districts
Major Roads
Local Streets
Railroads

District 32
Inset A
Utah House of Representatives

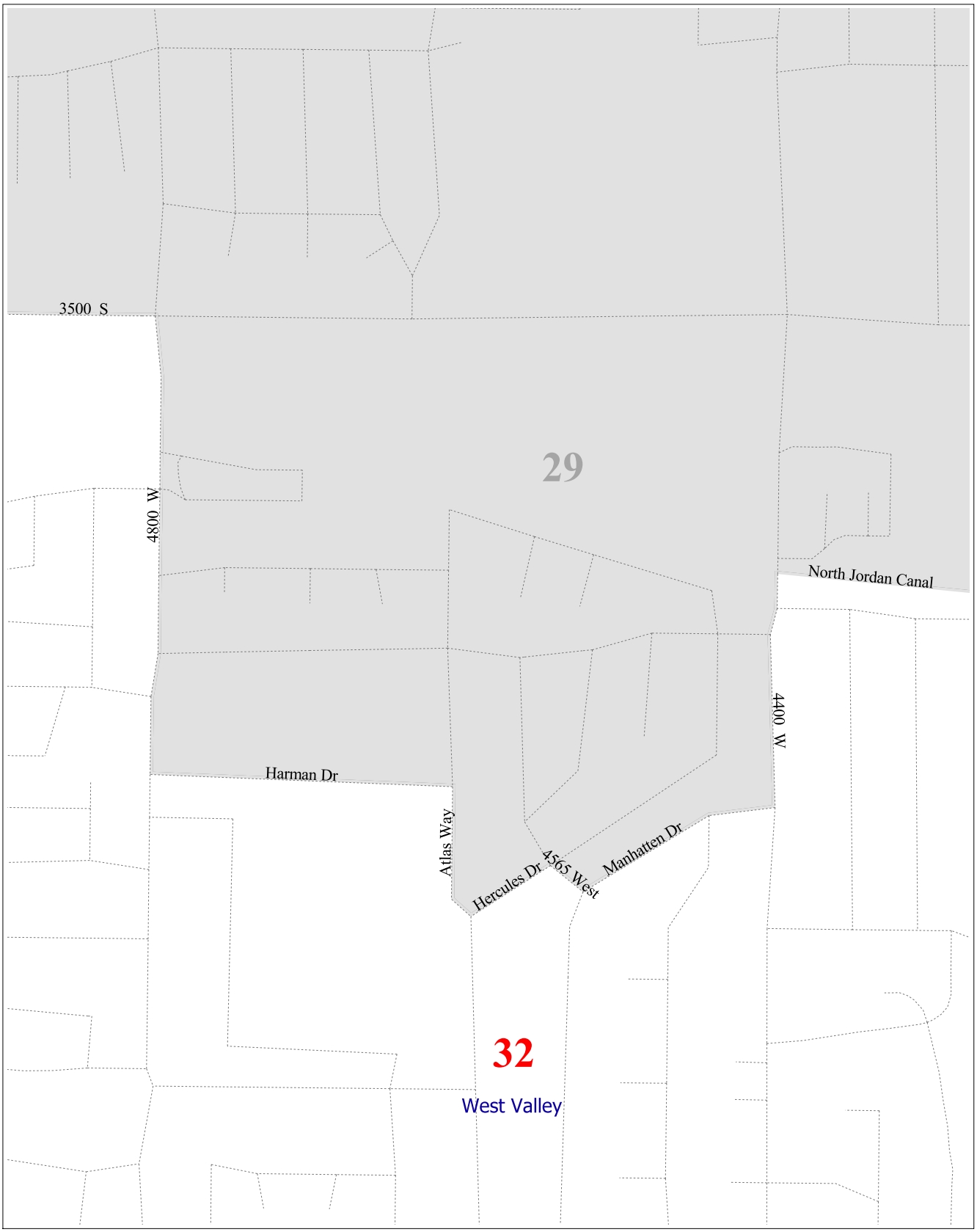

Inset Location

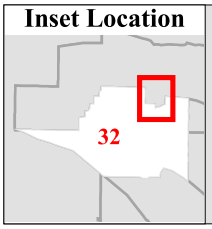

32 District
State Bndry
Counties
Cities
Other Districts
Major Roads
Local Streets
Railroads

District 32
Inset B
Utah House of Representatives

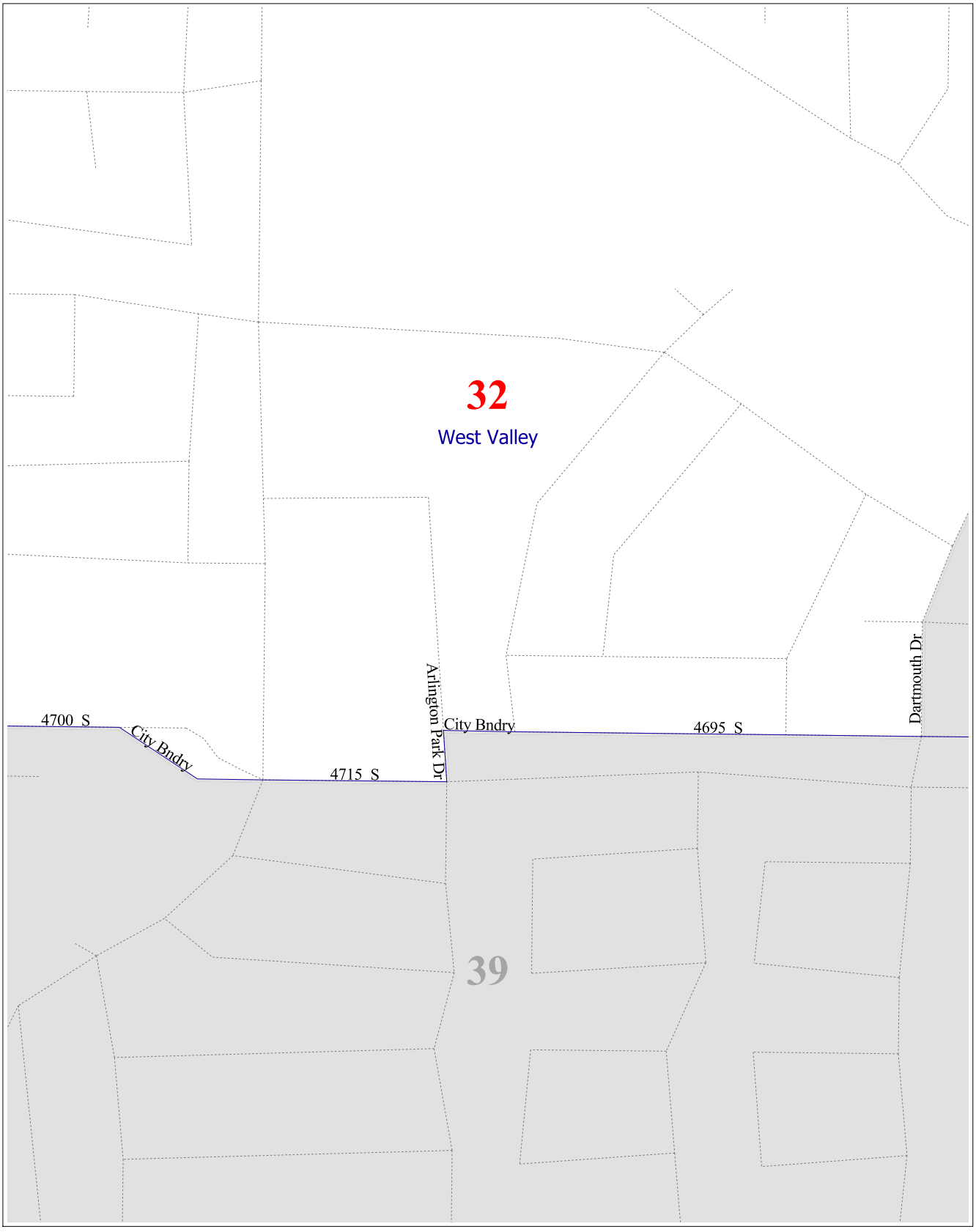

Inset Location

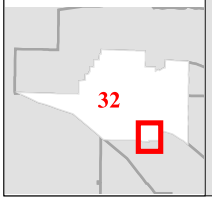

32 District
State Bndry
Counties
Cities
Other Districts
Major Roads
Local Streets
Railroads

District 32
Inset C
Utah House of Representatives

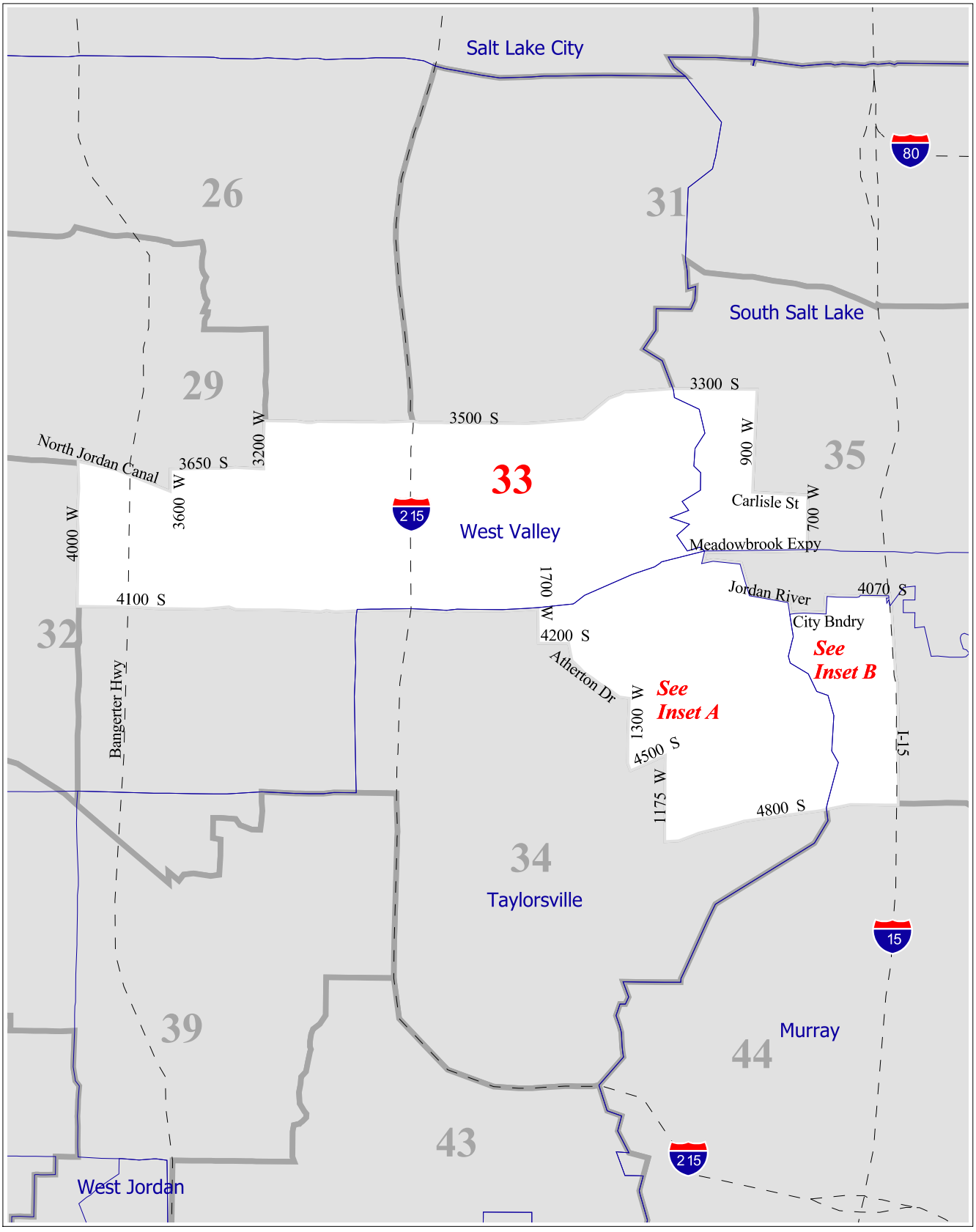

District Location

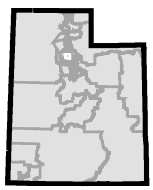

33 District
State Bndry
Counties
Cities
Other Districts
Major Roads
Local Streets
Railroads

District 33
Utah House of Representatives

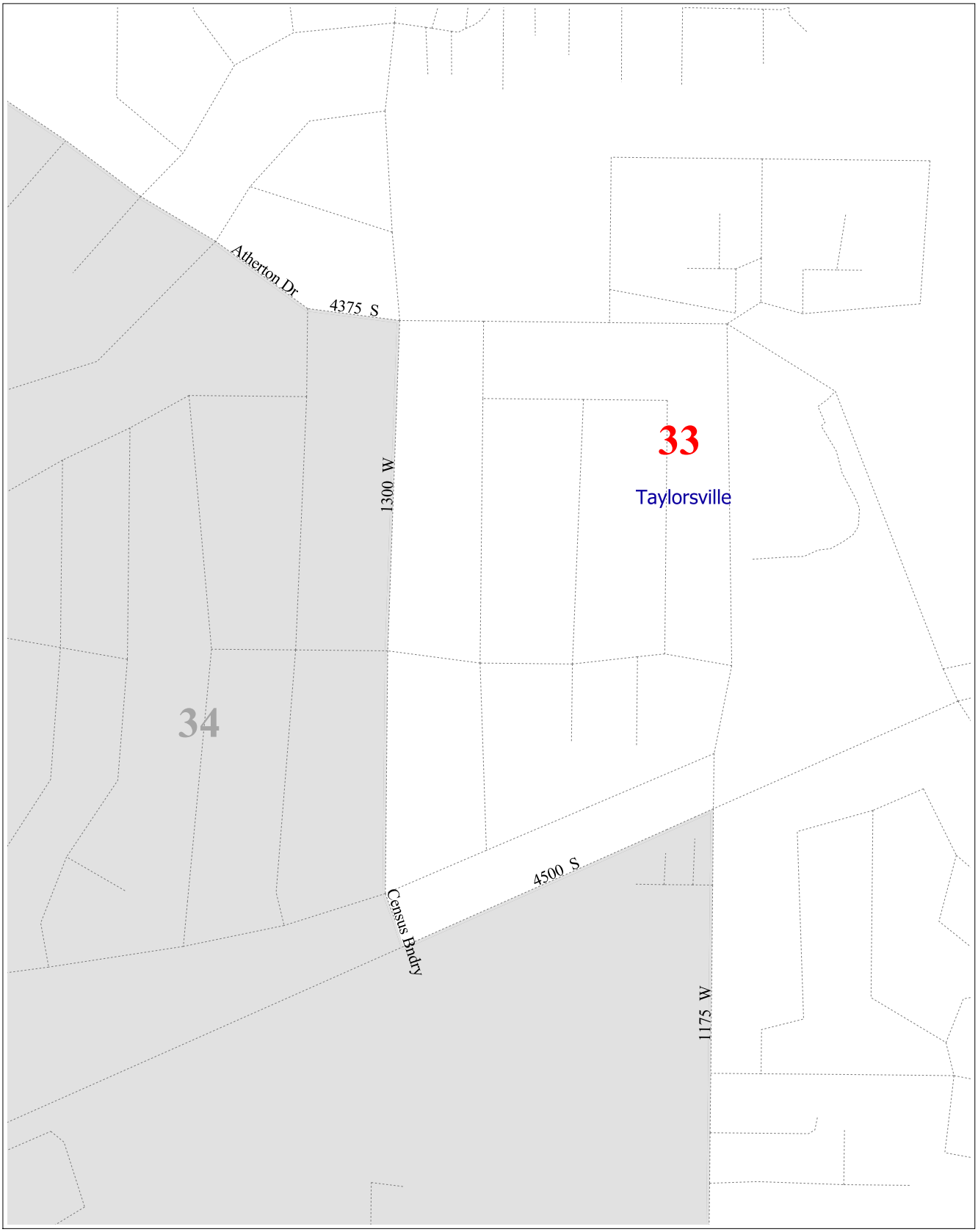

Inset Location

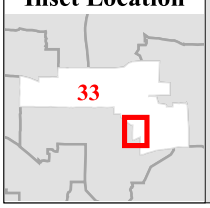

33 District
State Bndry
Counties
Cities
Other Districts
Major Roads
Local Streets
Railroads

District 33
Inset A
Utah House of Representatives

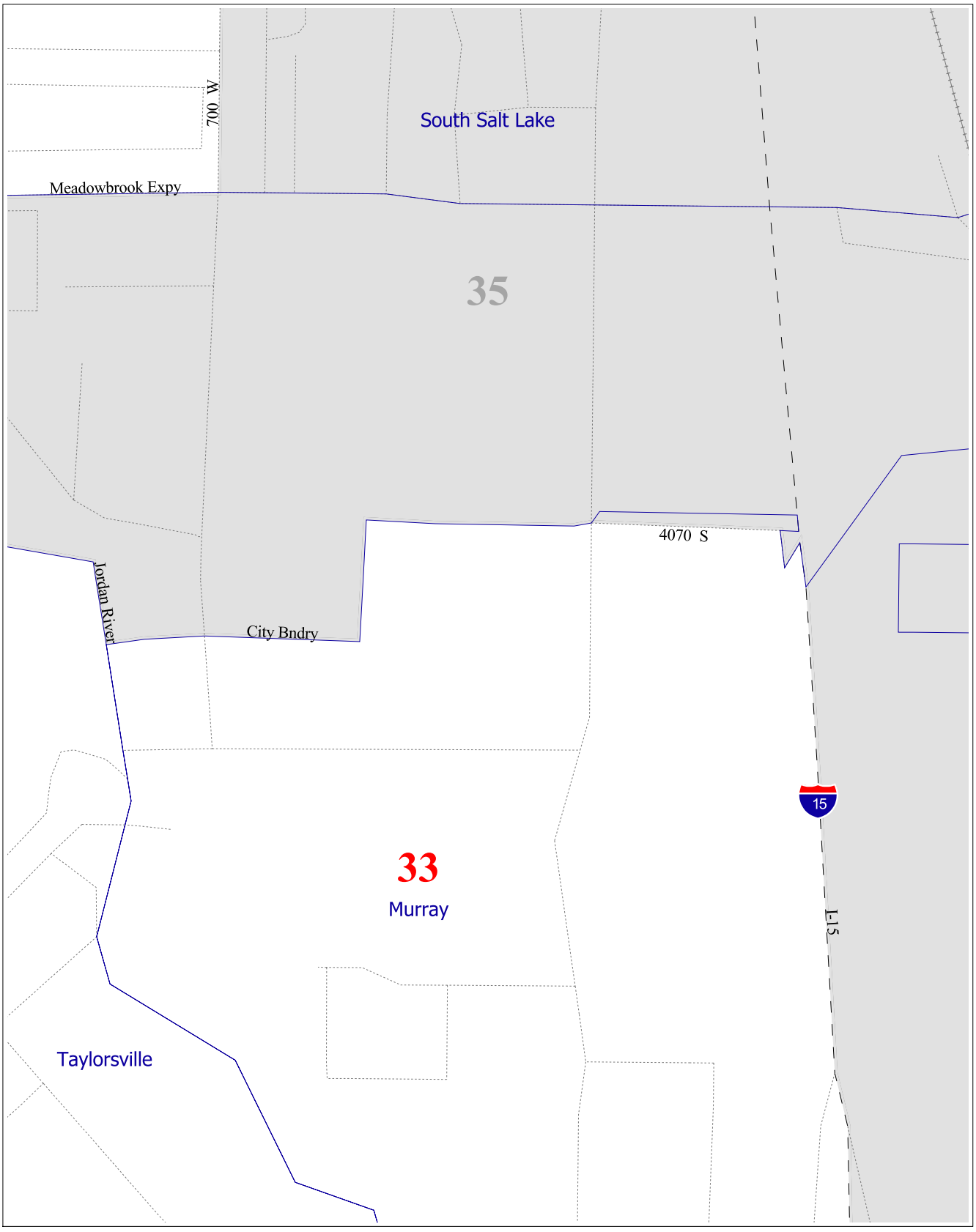

Inset Location

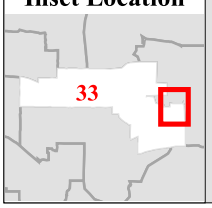

33 District
State Bndry
Counties
Cities
Other Districts
Major Roads
Local Streets
Railroads

District 33
Inset B
Utah House of Representatives

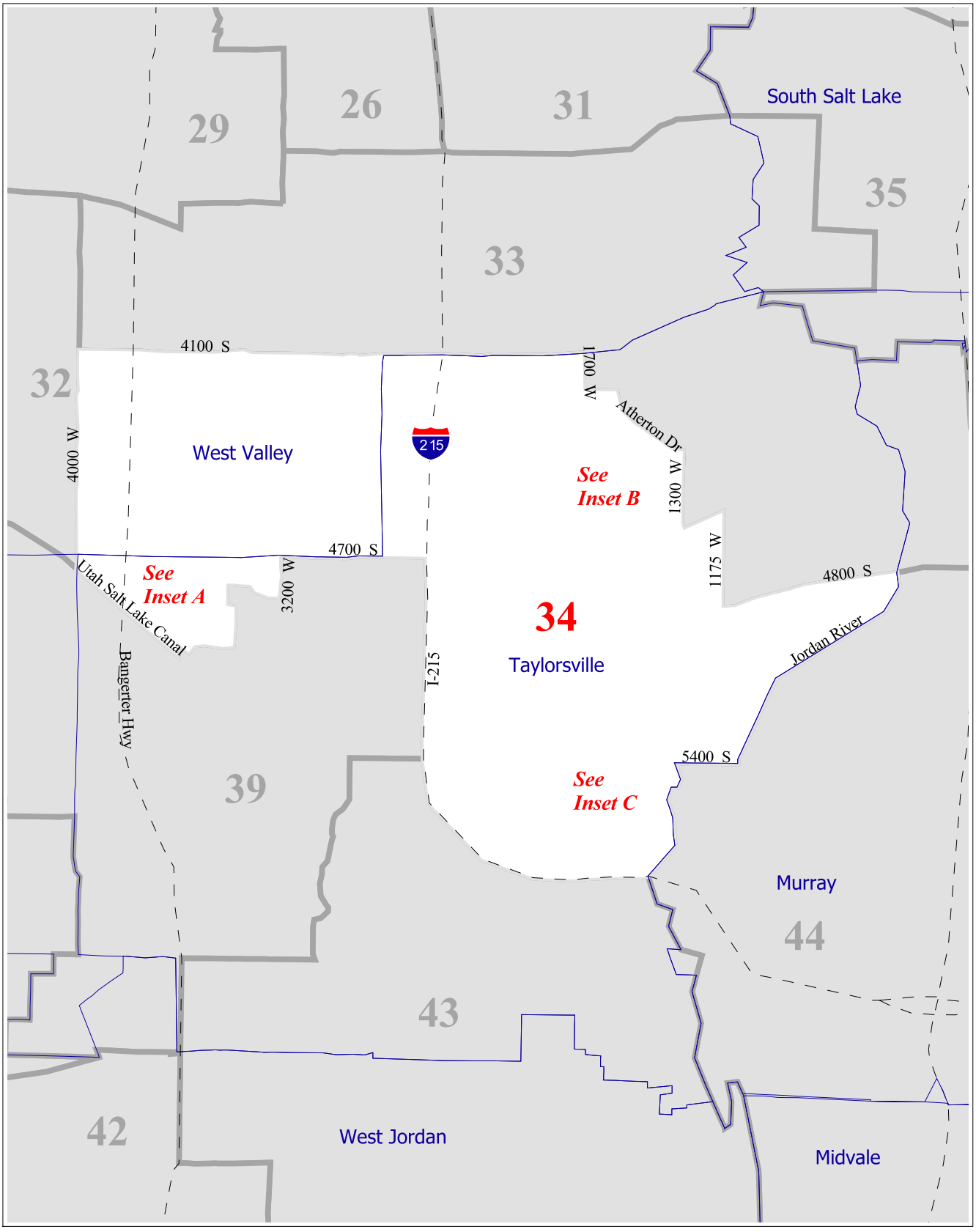

District Location

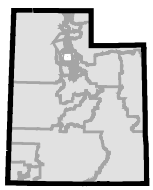

34 District
State Bndry
Counties
Cities
Other Districts
Major Roads
Local Streets
Railroads

District 34
Utah House of Representatives

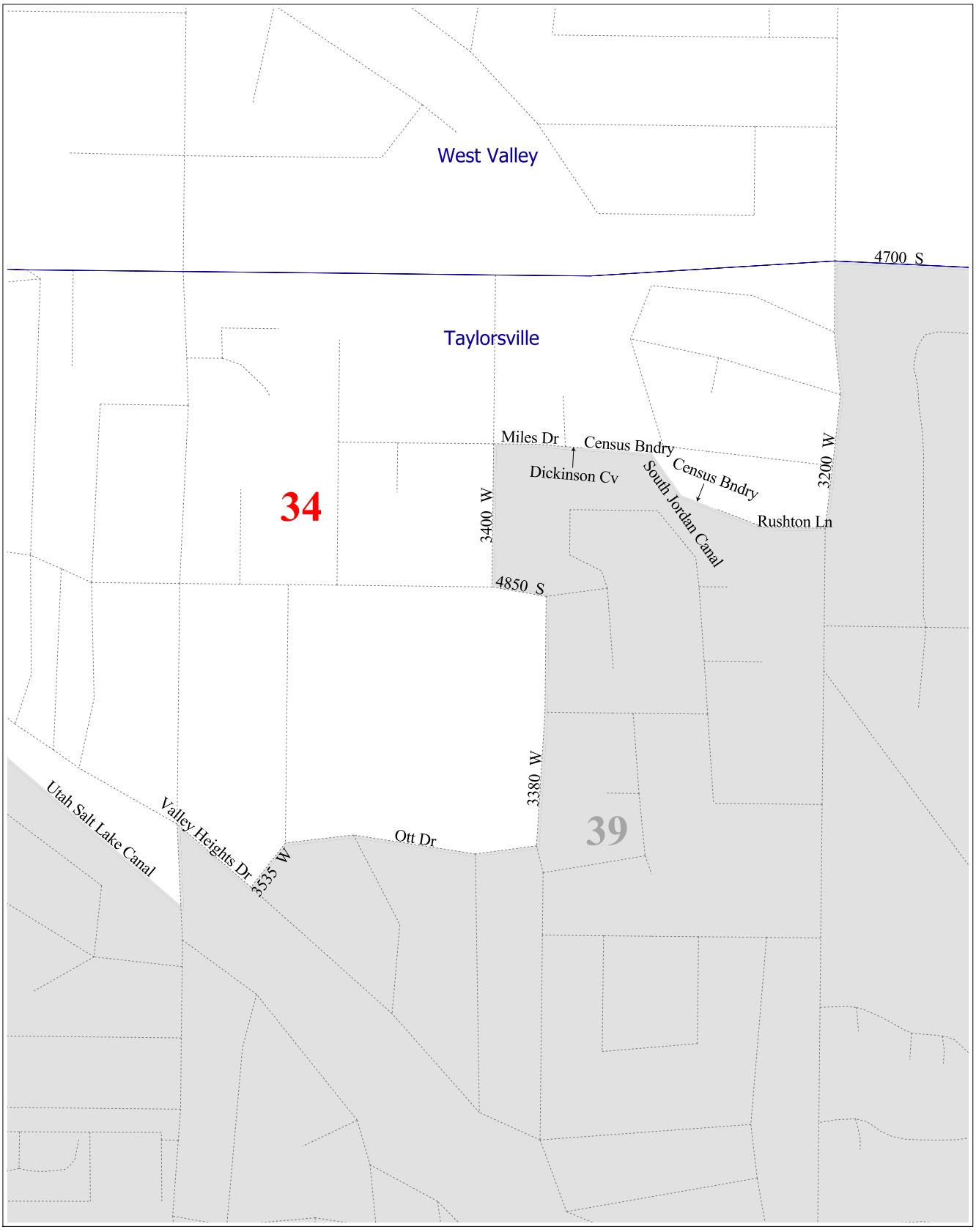

Inset Location

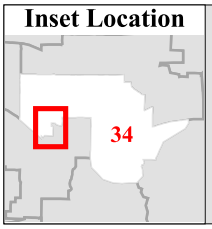

34 District
State Bndry
Counties
Cities
Other Districts
Major Roads
Local Streets
Railroads

District 34
Inset A
Utah House of Representatives

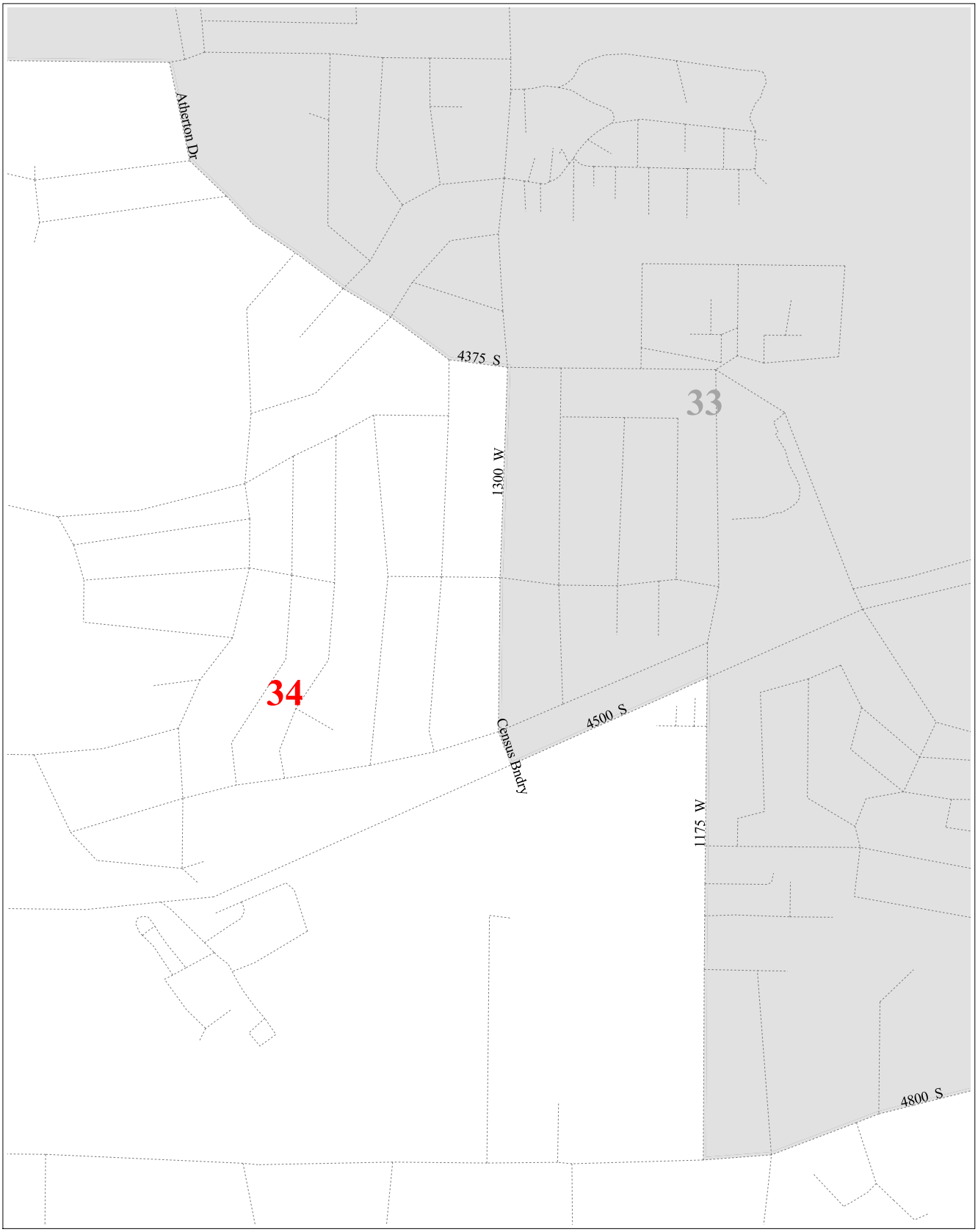

Inset Location

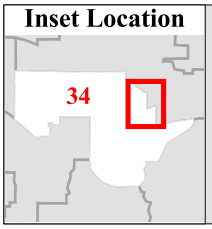

34 District
State Bndry
Counties
Cities
Other Districts
Major Roads
Local Streets
Railroads

District 34
Inset B
Utah House of Representatives

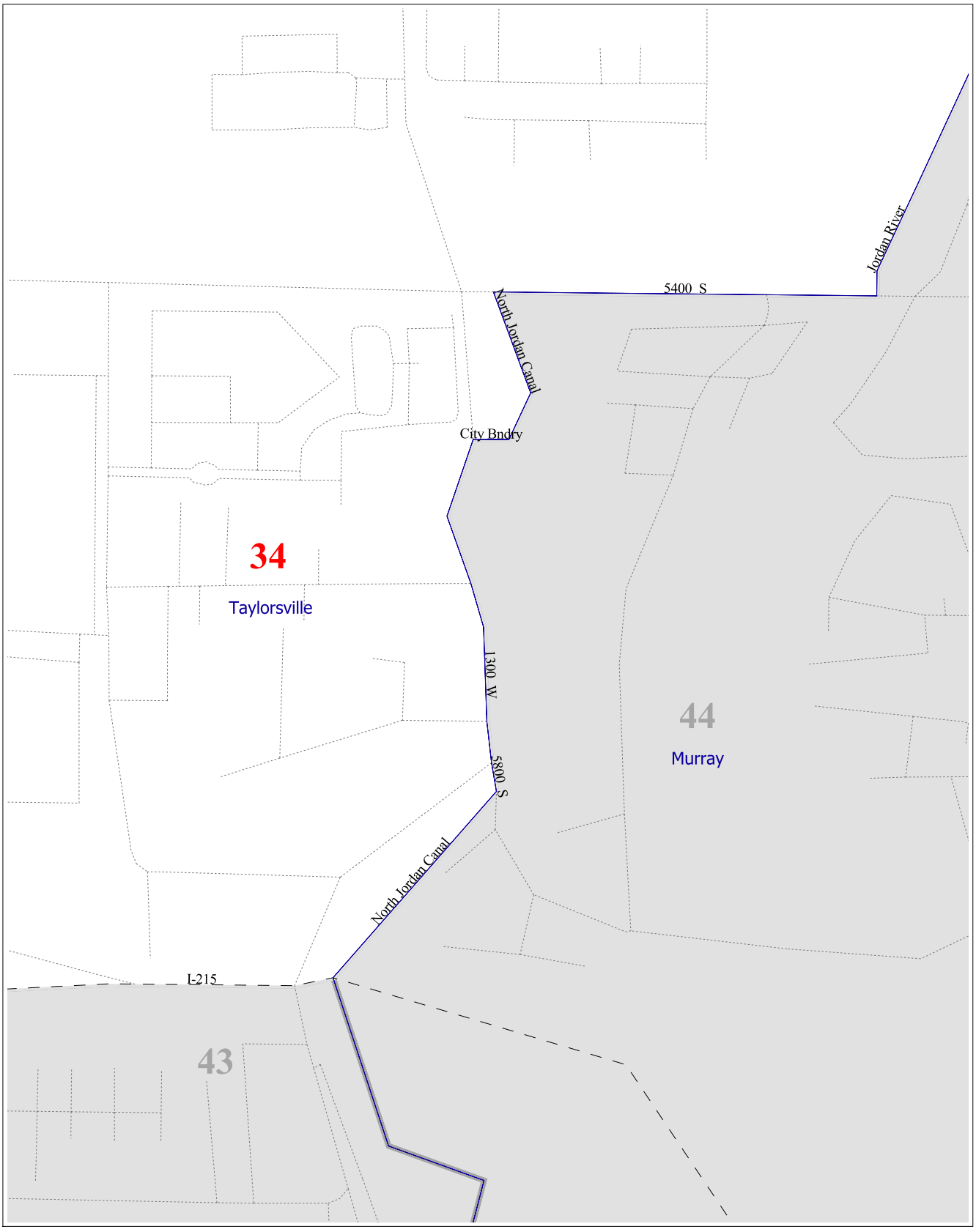

Inset Location

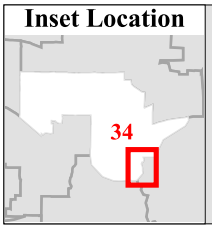

34 District
State Bndry
Counties
Cities
Other Districts
Major Roads
Local Streets
Railroads

District 34
Inset C
Utah House of Representatives

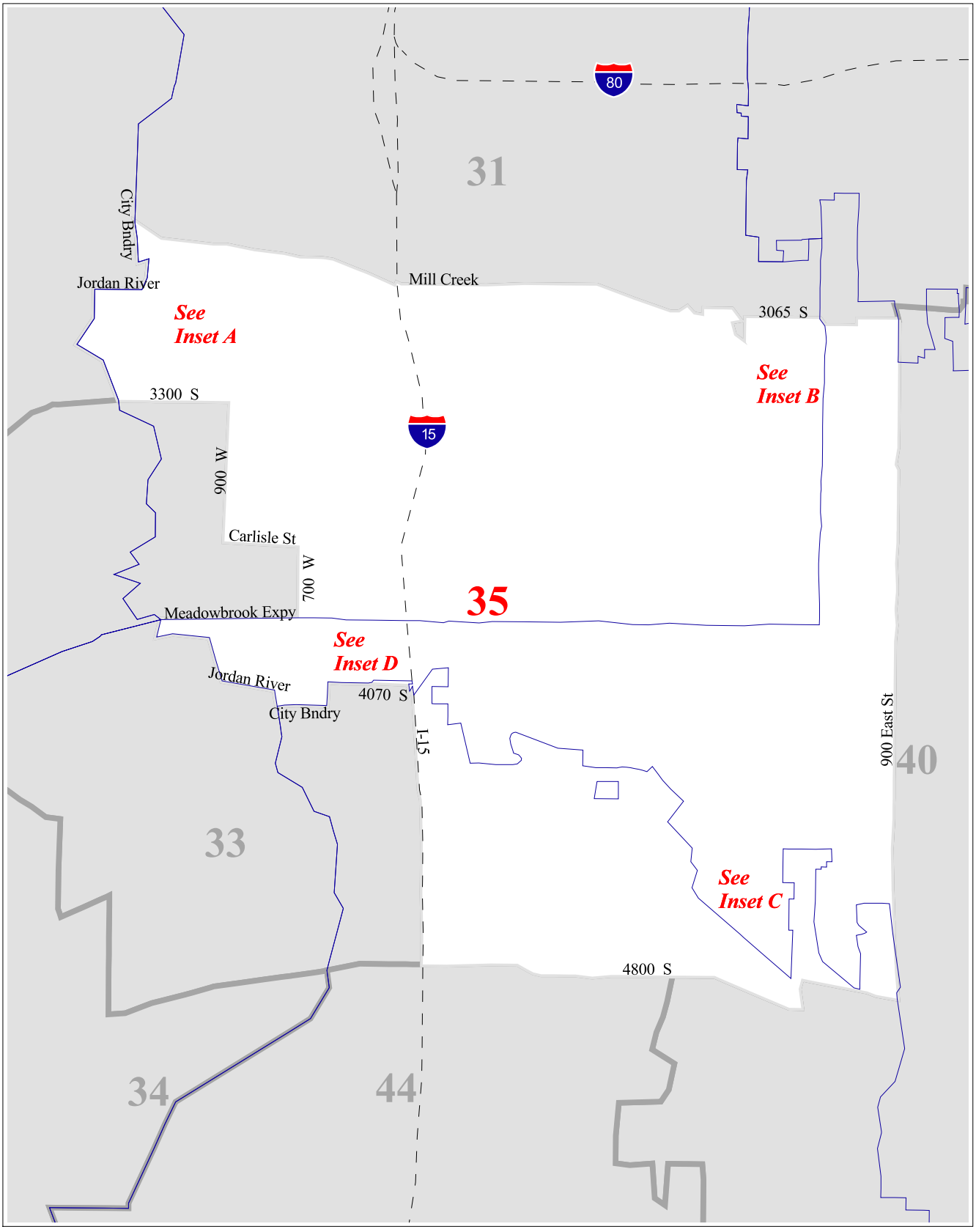

District Location

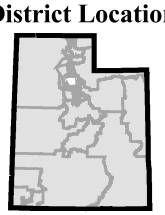

35 District
State Bndry
Counties
Cities
Other Districts
Major Roads
Local Streets
Railroads

District 35
Utah House of Representatives

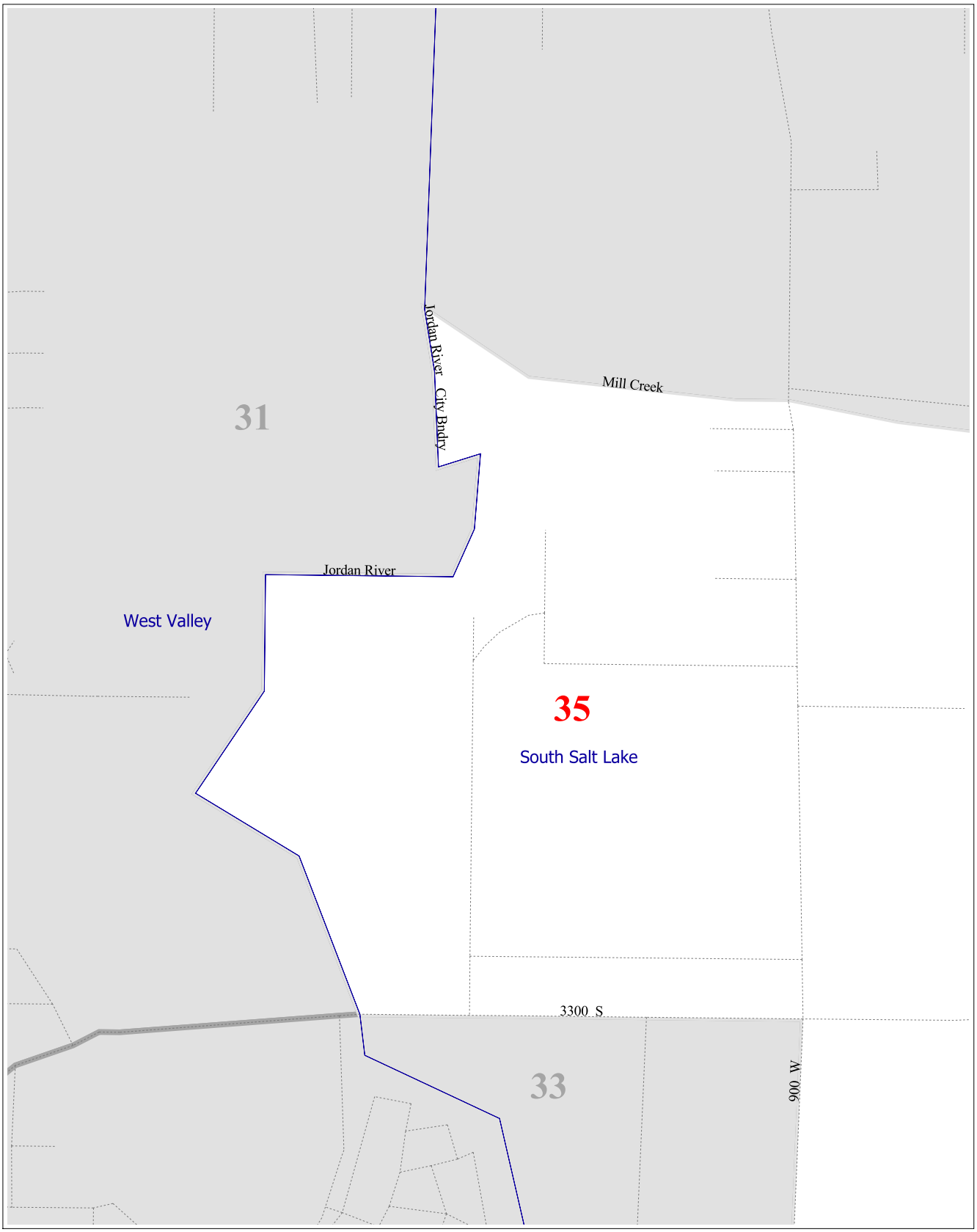

Inset Location

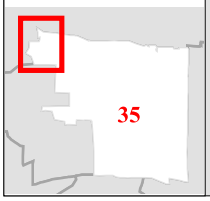

35 District
State Bndry
Counties
Cities
Other Districts
Major Roads
Local Streets
Railroads

District 35
Inset A
Utah House of Representatives

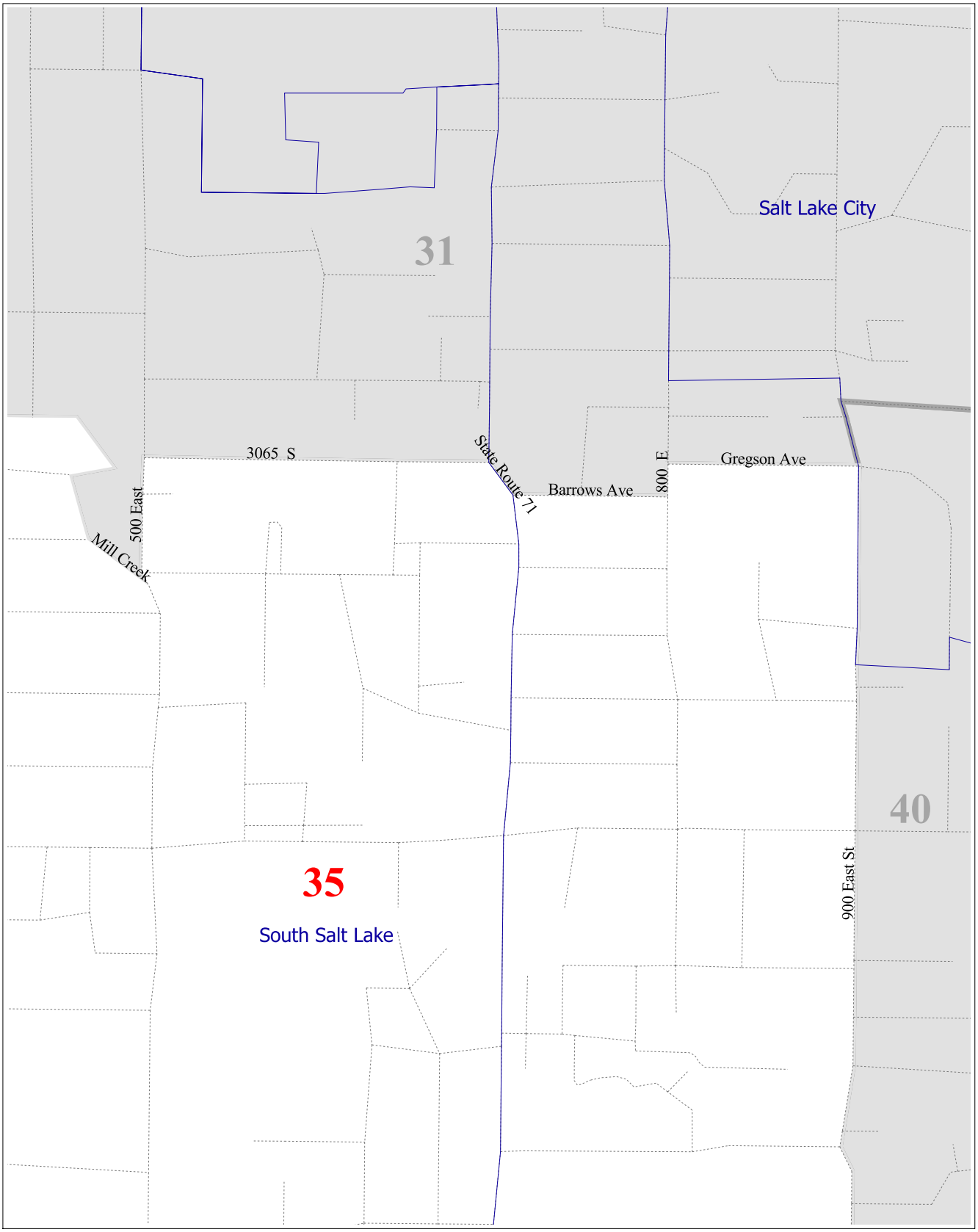

Inset Location

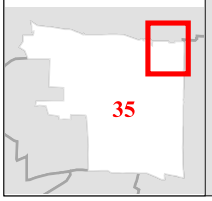

35 District
State Bndry
Counties
Cities
Other Districts
Major Roads
Local Streets
Railroads

District 35
Inset B
Utah House of Representatives

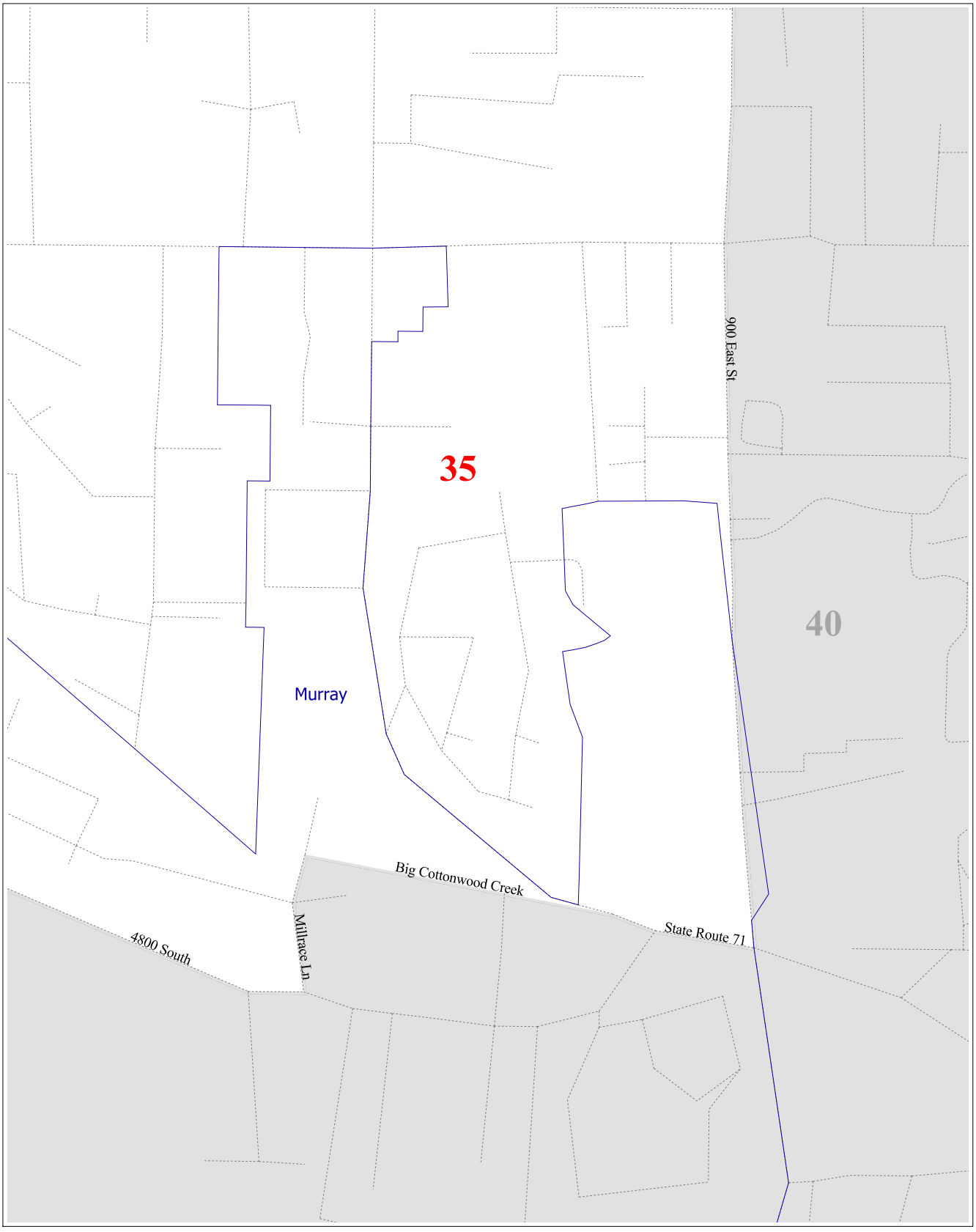

Inset Location

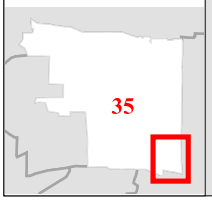

35 District
State Bndry
Counties
Cities
Other Districts
Major Roads
Local Streets
Railroads

District 35
Inset C
Utah House of Representatives

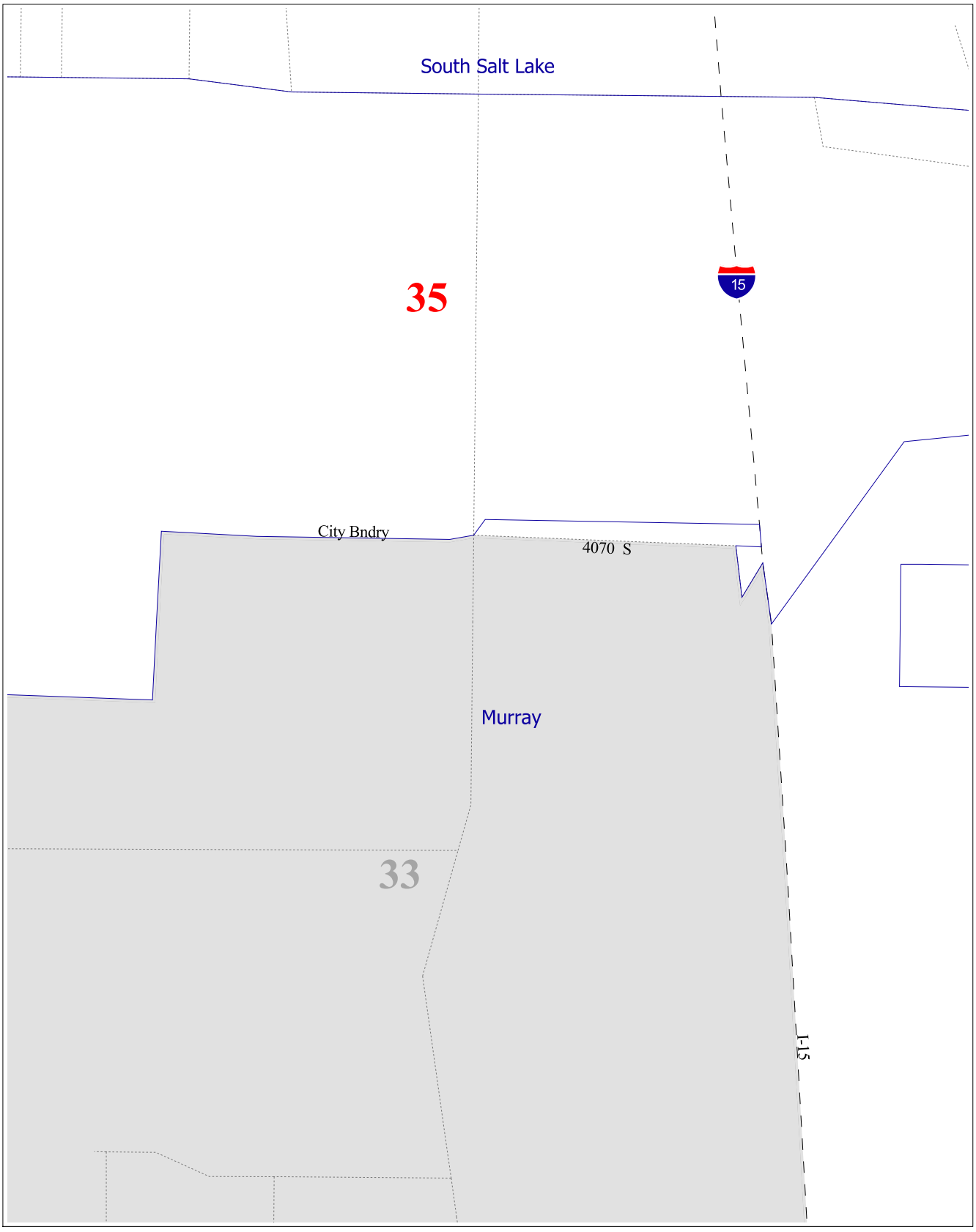

Inset Location

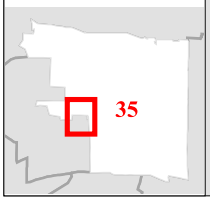

35 District
State Bndry
Counties
Cities
Other Districts
Major Roads
Local Streets
Railroads

District 35
Inset D
Utah House of Representatives

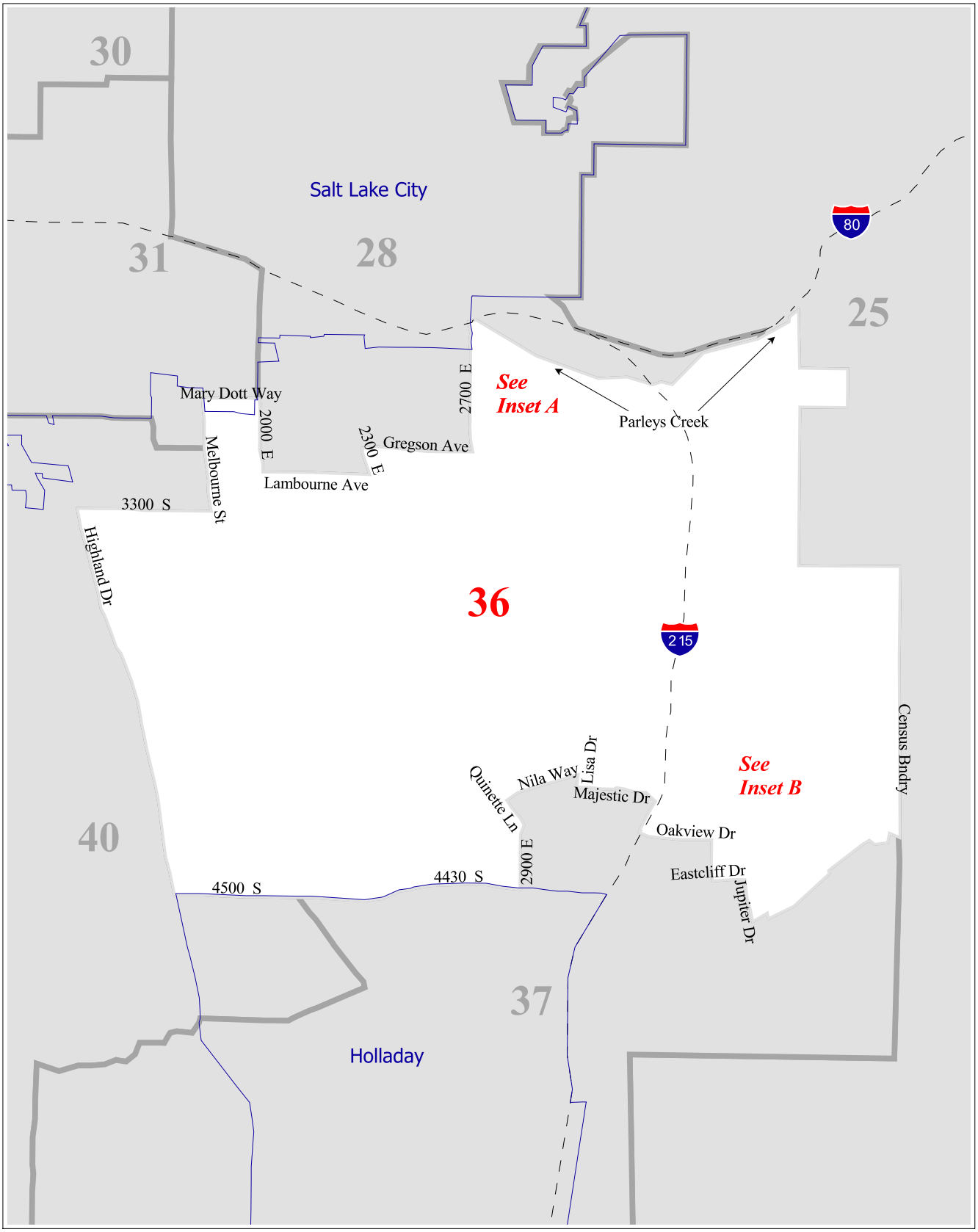

District Location

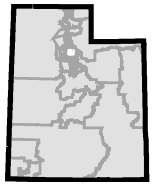

36 District	Major Roads
State Bndry	Local Streets
Counties	Railroads
Cities	
Other Districts	

District 36

Utah House of Representatives

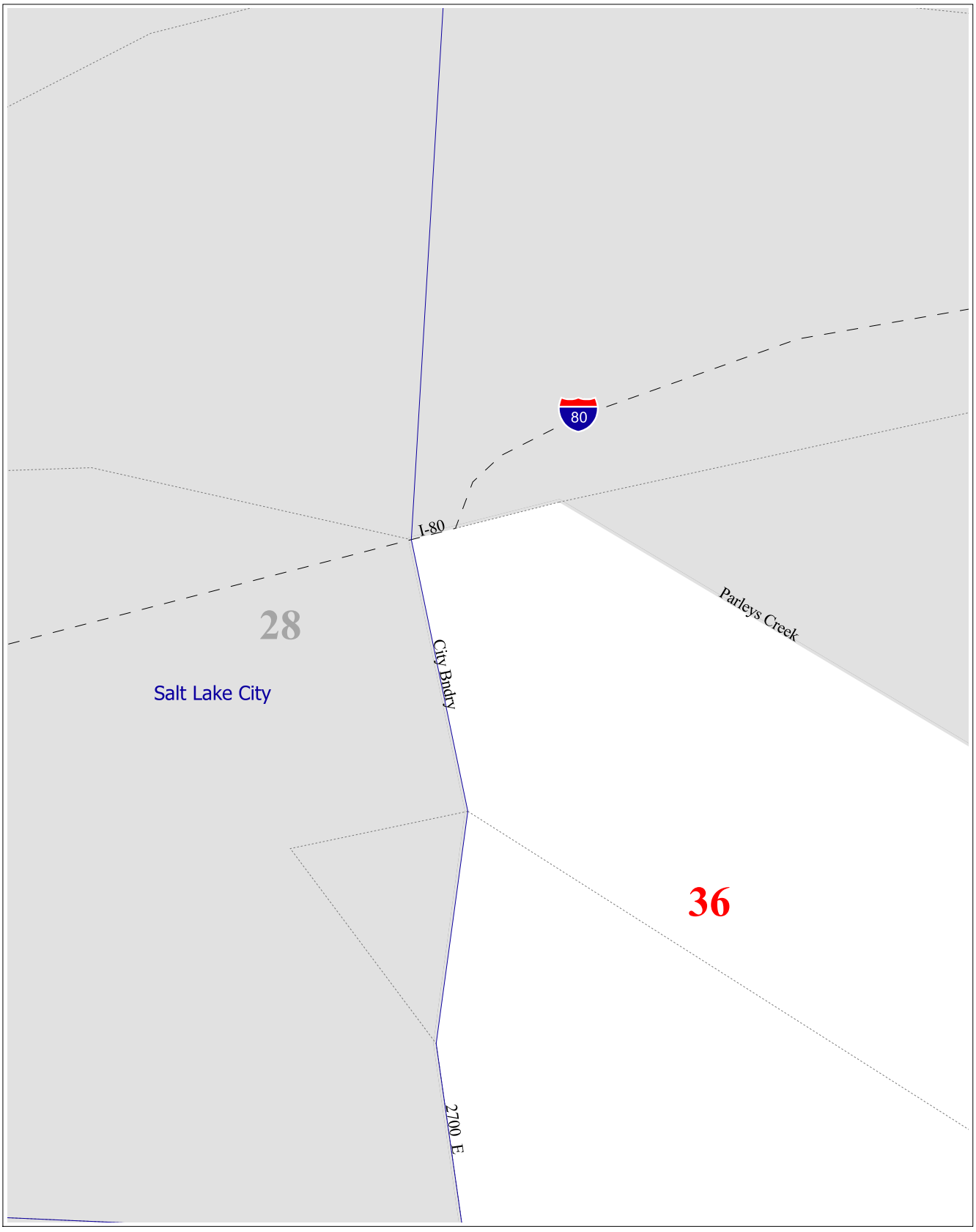

Inset Location

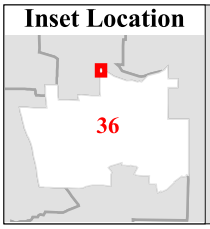

36 District
State Bndry
Counties
Cities
Other Districts
Major Roads
Local Streets
Railroads

District 36
Inset A
Utah House of Representatives

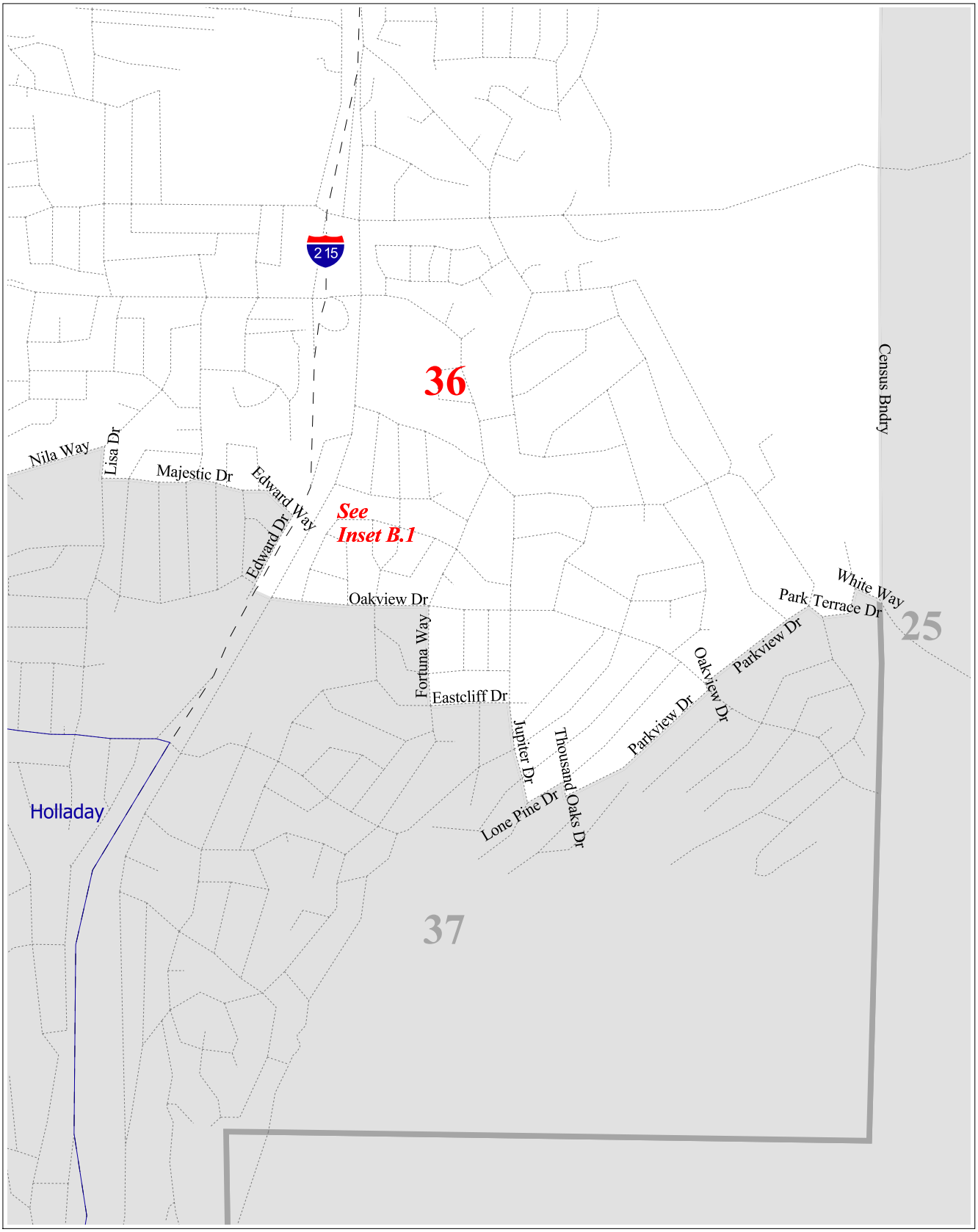

Inset Location

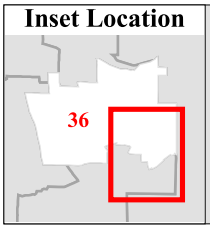

36 District
State Bndry
Counties
Cities
Other Districts
Major Roads
Local Streets
Railroads

District 36
Inset B
Utah House of Representatives

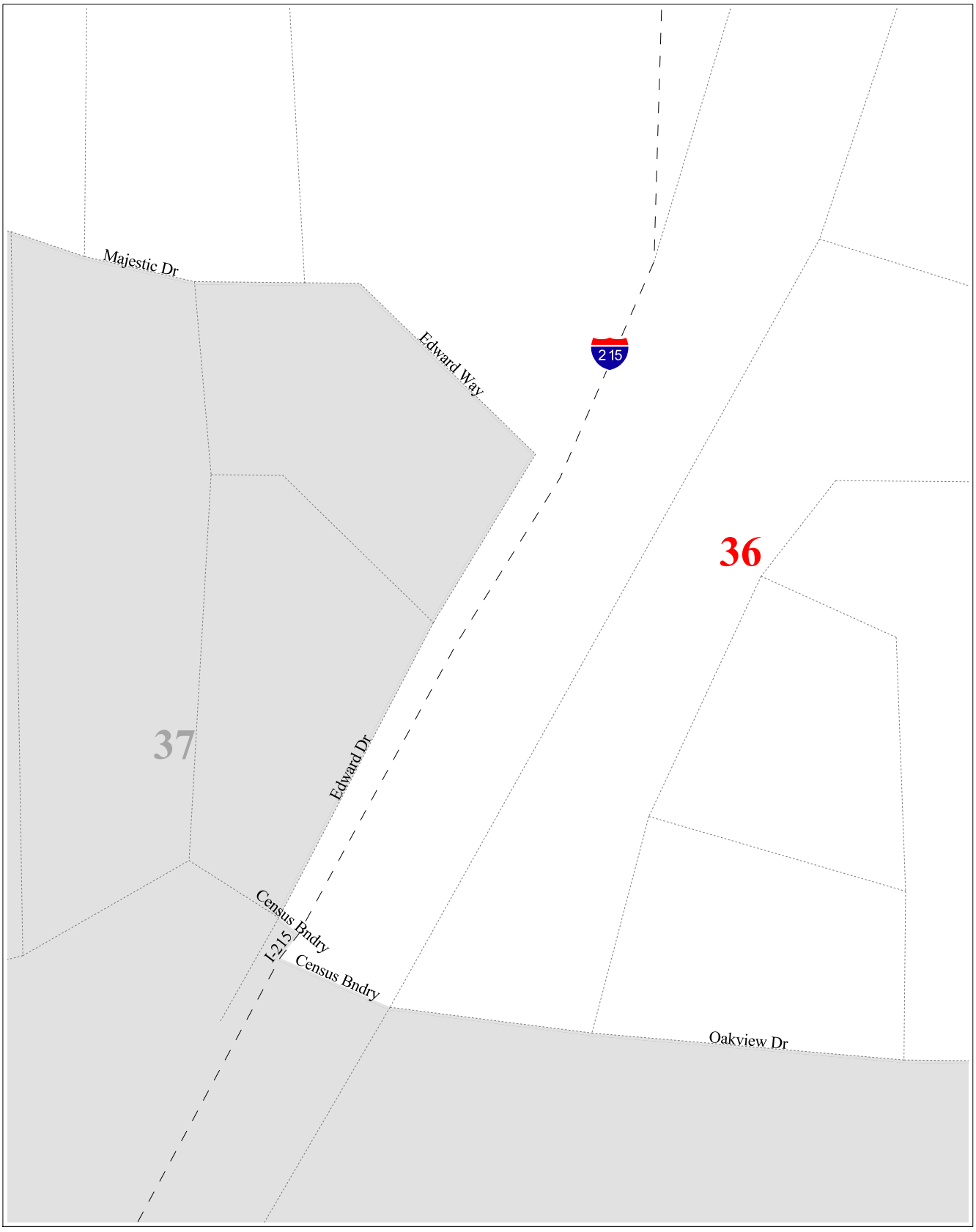

Inset Location

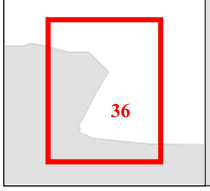

36 District
State Bndry
Counties
Cities
Other Districts
Major Roads
Local Streets
Railroads

District 36
Inset B.1
Utah House of Representatives

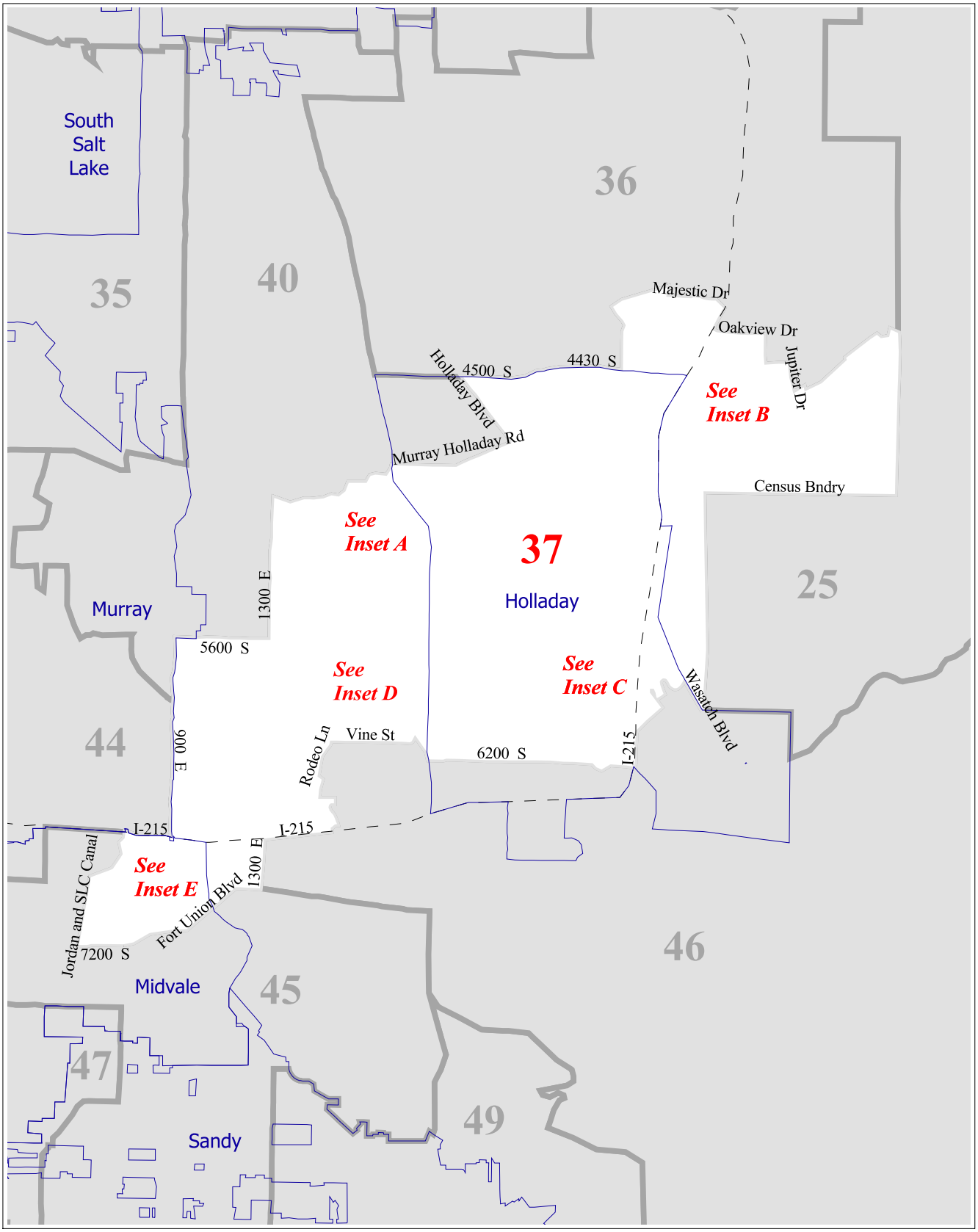

District Location

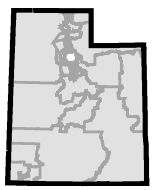

37 District
State Bndry
Counties
Cities
Other Districts
Major Roads
Local Streets
Railroads

District 37
Utah House of Representatives

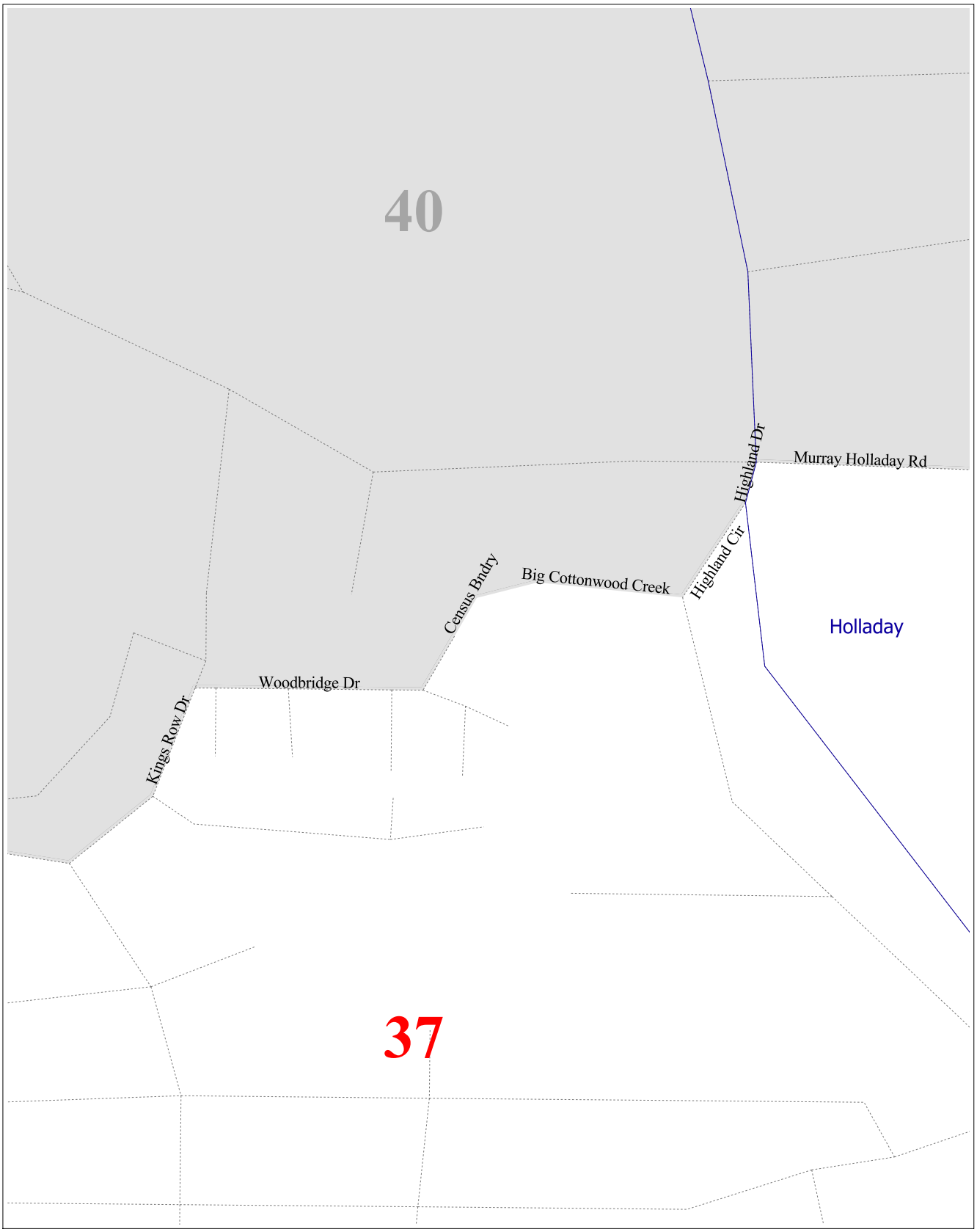

Inset Location

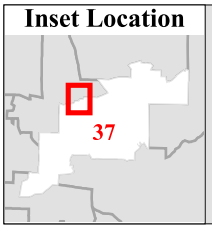

37 District
State Bndry
Counties
Cities
Other Districts
Major Roads
Local Streets
Railroads

District 37
Inset A
Utah House of Representatives

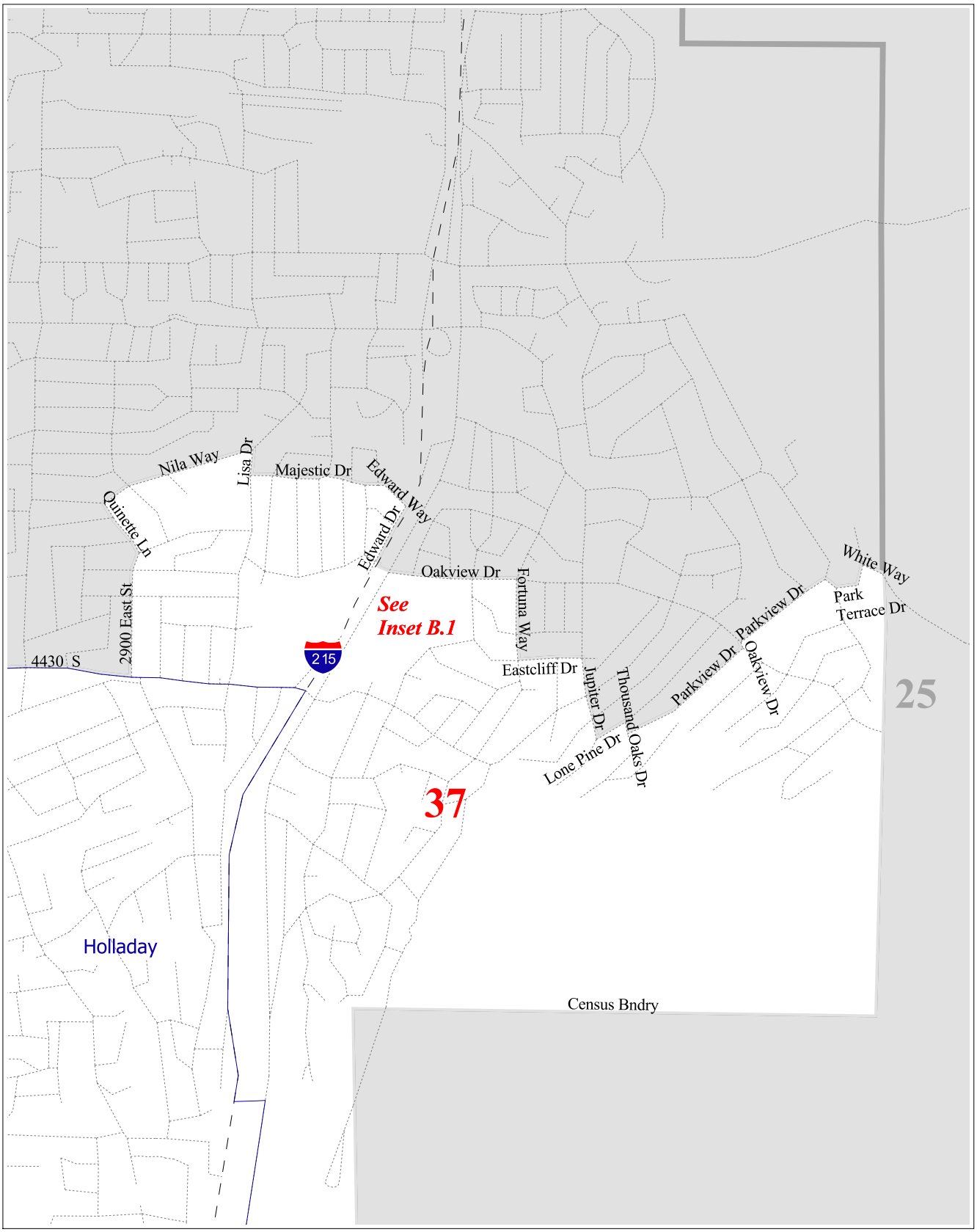

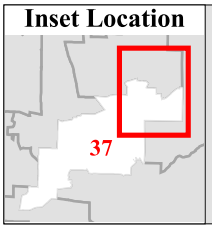

37 District
State Bndry
Counties
Cities
Other Districts
Major Roads
Local Streets
Railroads

District 37
Inset B
Utah House of Representatives

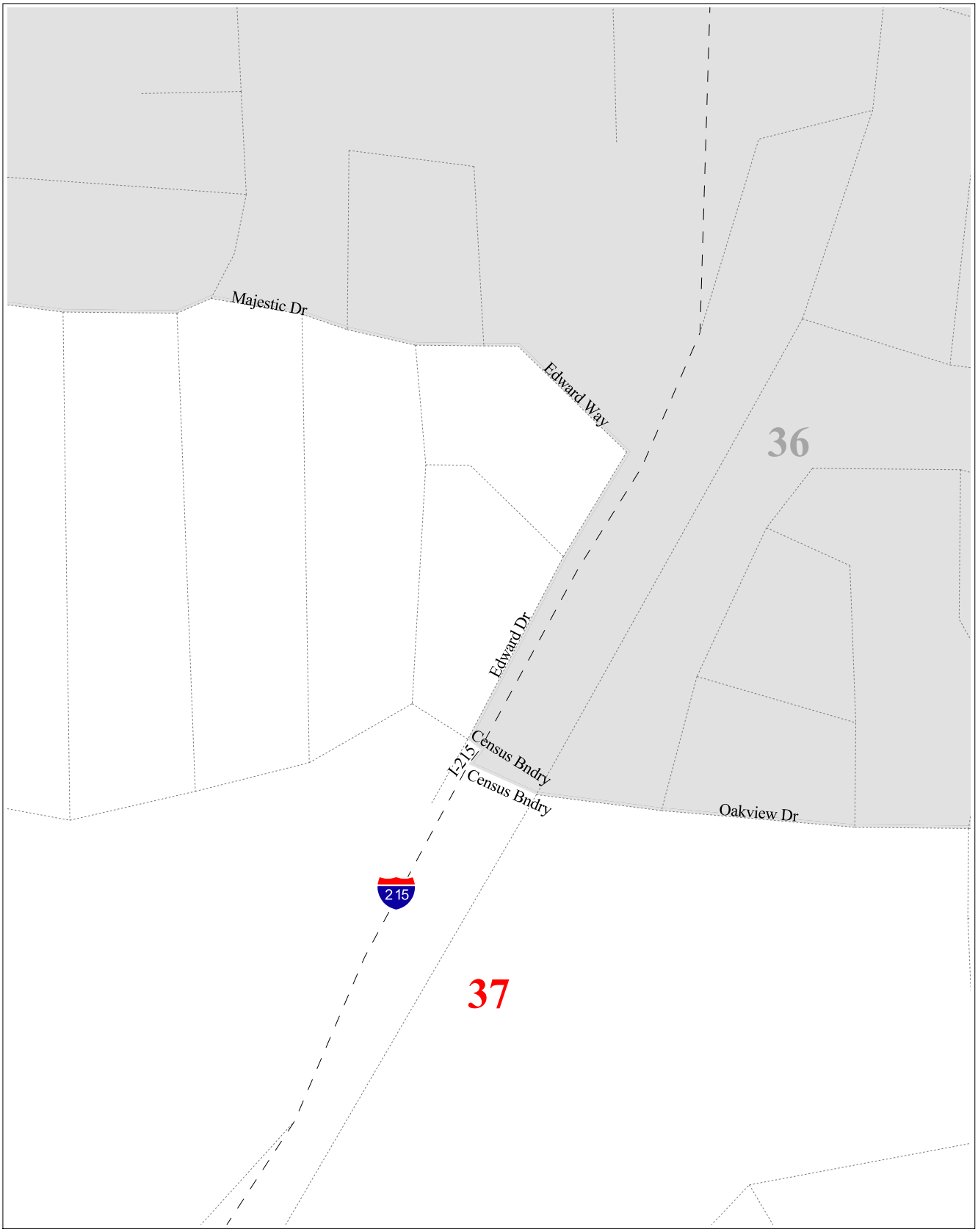
Majestic Dr
Edward Way
Edward Dr
Census Bndry
I215
Census Bndry
Oakview Dr
215
36
37
Inset Location
37
37 District
State Bndry
Counties
Cities
Other Districts
Major Roads
Local Streets
Railroads
District 37
Inset B.1
Utah House of Representatives

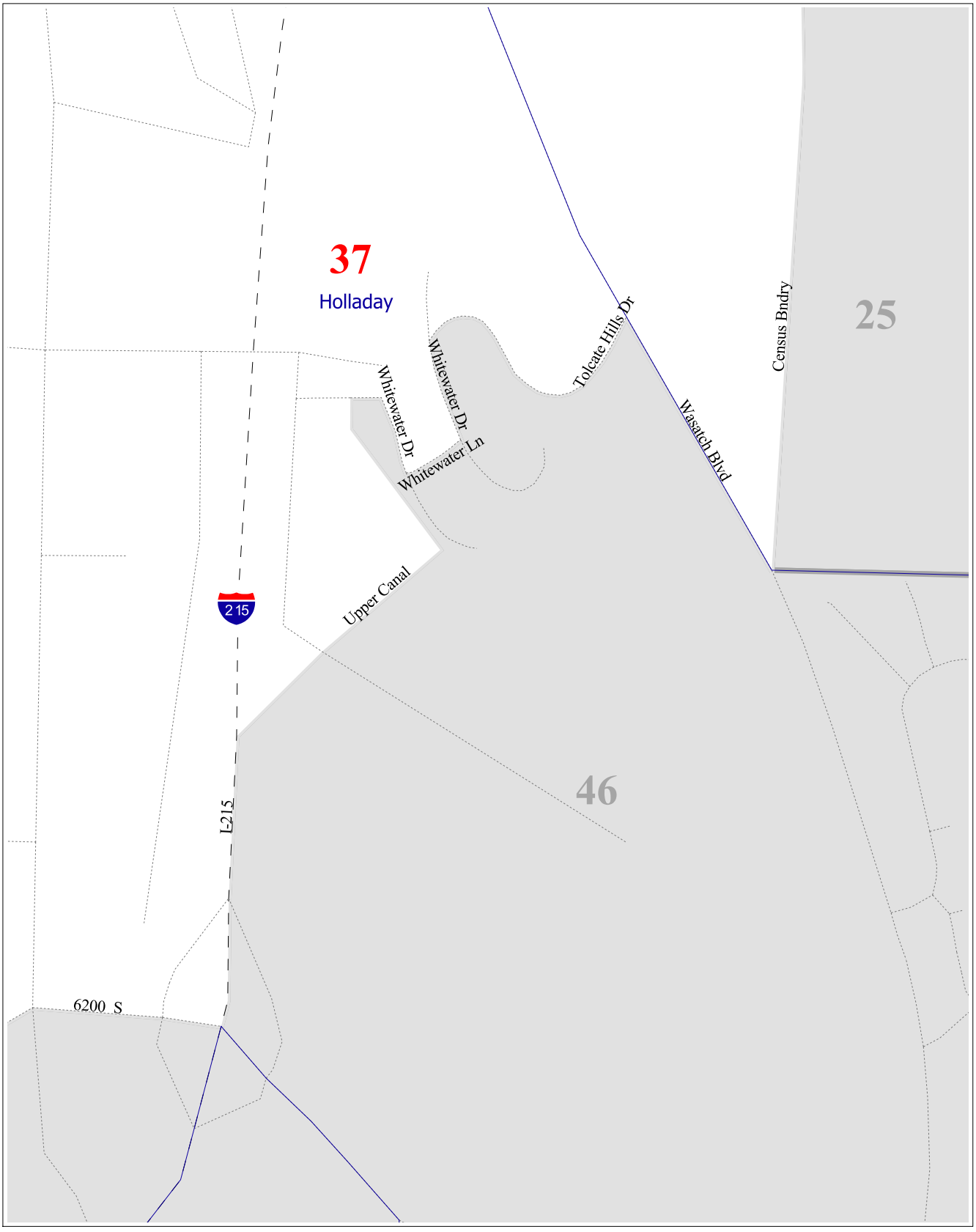

Inset Location

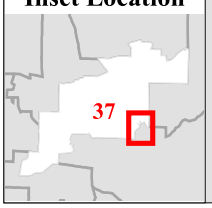

37 District
State Bndry
Counties
Cities
Other Districts
Major Roads
Local Streets
Railroads

District 37
Inset C
Utah House of Representatives

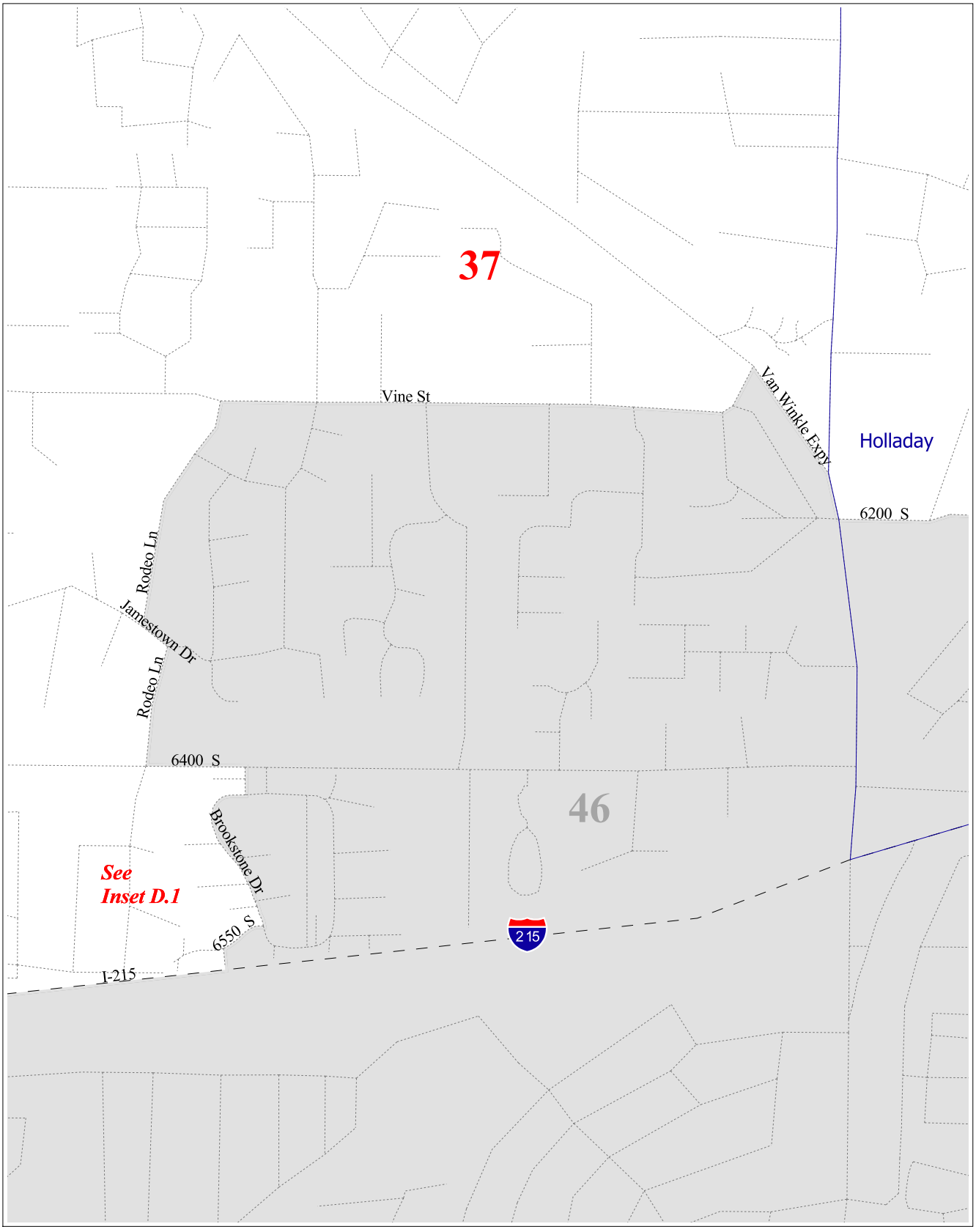

Inset Location

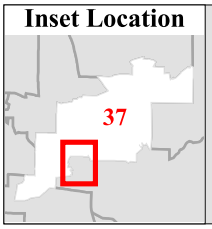

37 District
State Bndry
Counties
Cities
Other Districts
Major Roads
Local Streets
Railroads

District 37
Inset D
Utah House of Representatives

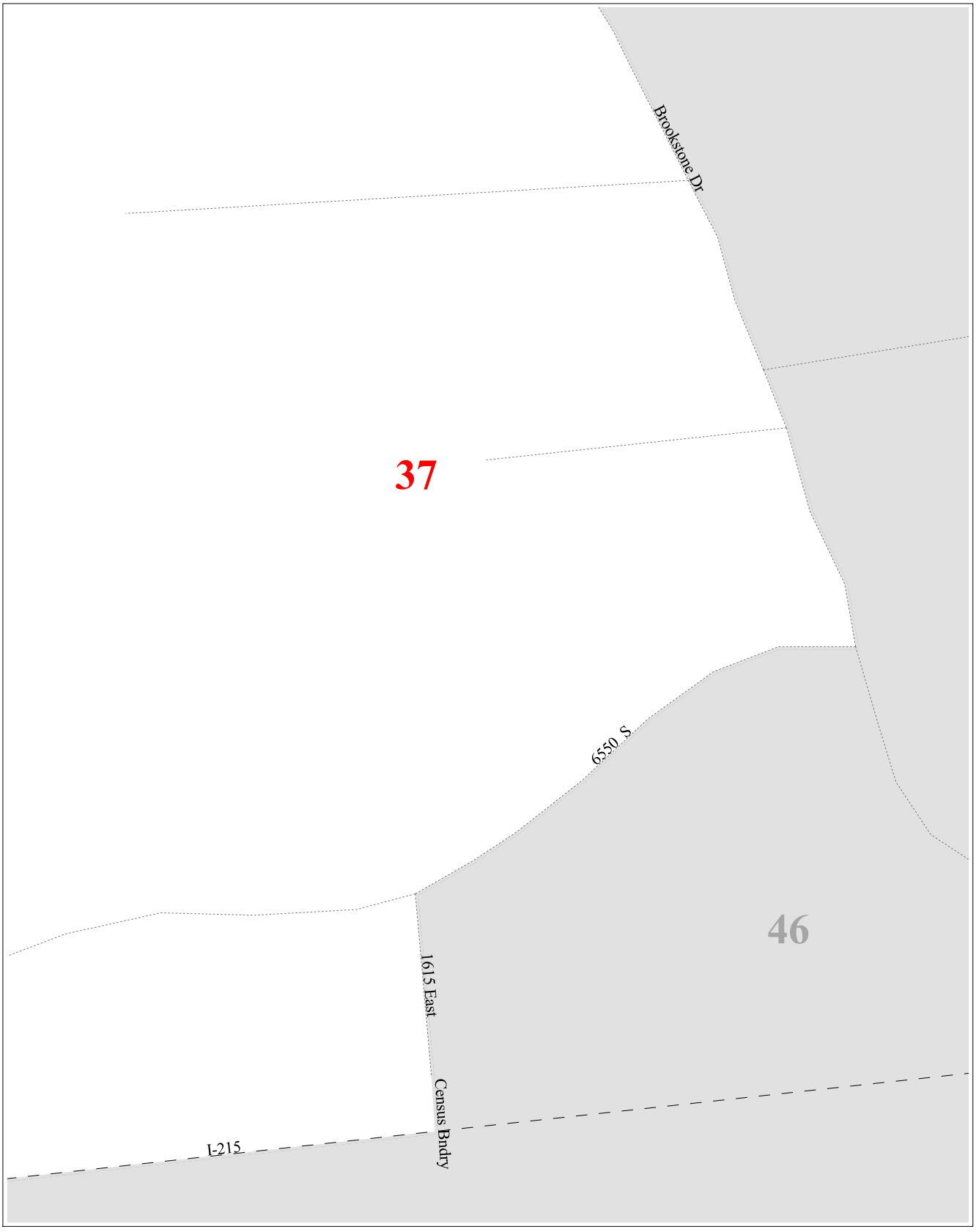

Inset Location

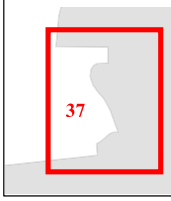

37 District
State Bndry
Counties
Cities
Other Districts
Major Roads
Local Streets
Railroads

District 37
Inset D.1
Utah House of Representatives

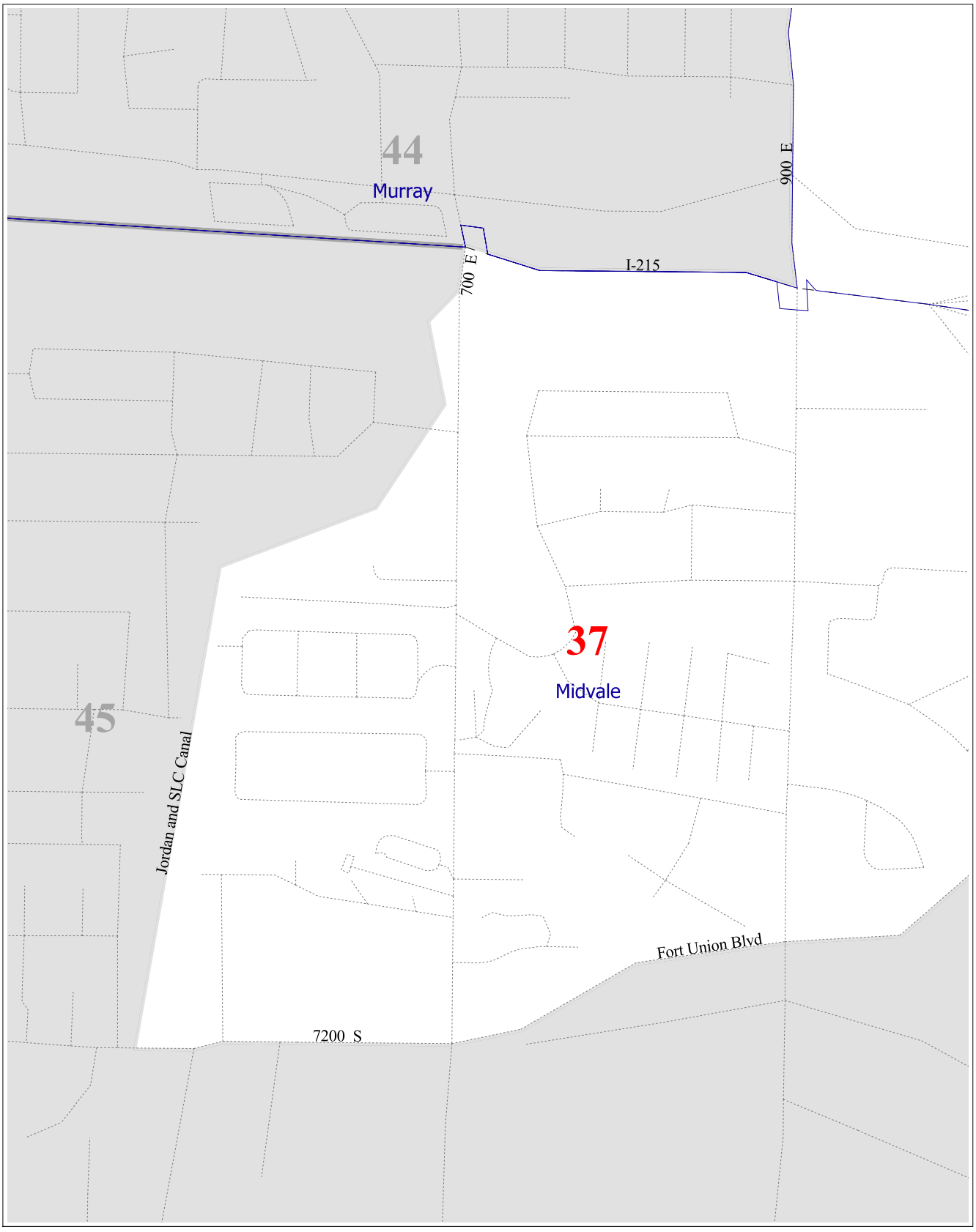

Inset Location

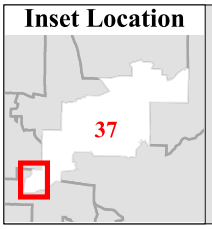

37 District
State Bndry
Counties
Cities
Other Districts
Major Roads
Local Streets
Railroads

District 37
Inset E
Utah House of Representatives

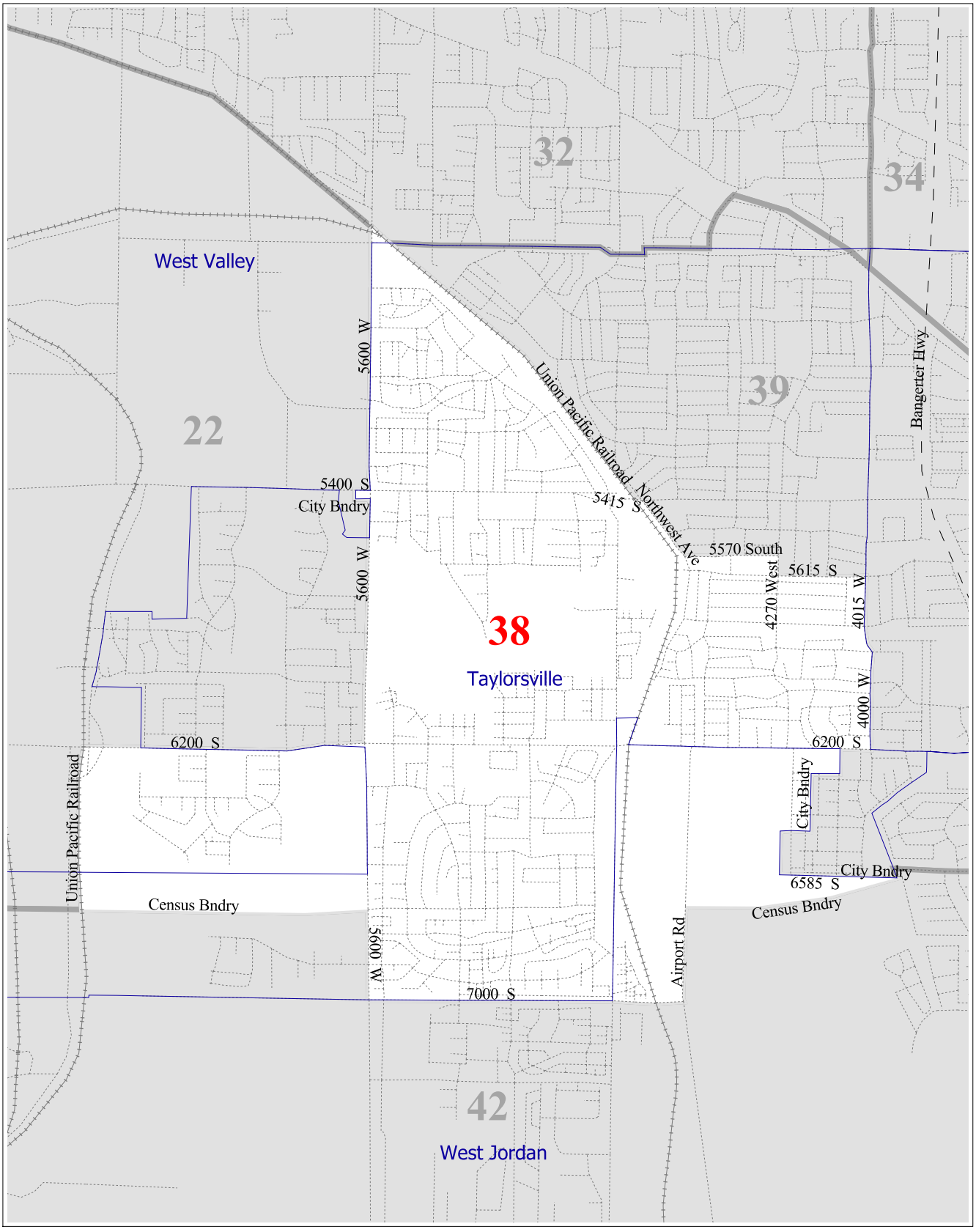

District Location

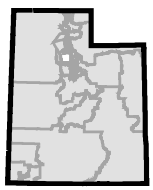

38 District
State Bndry
Counties
Cities
Other Districts
Major Roads
Local Streets
Railroads

District 38
Utah House of Representatives

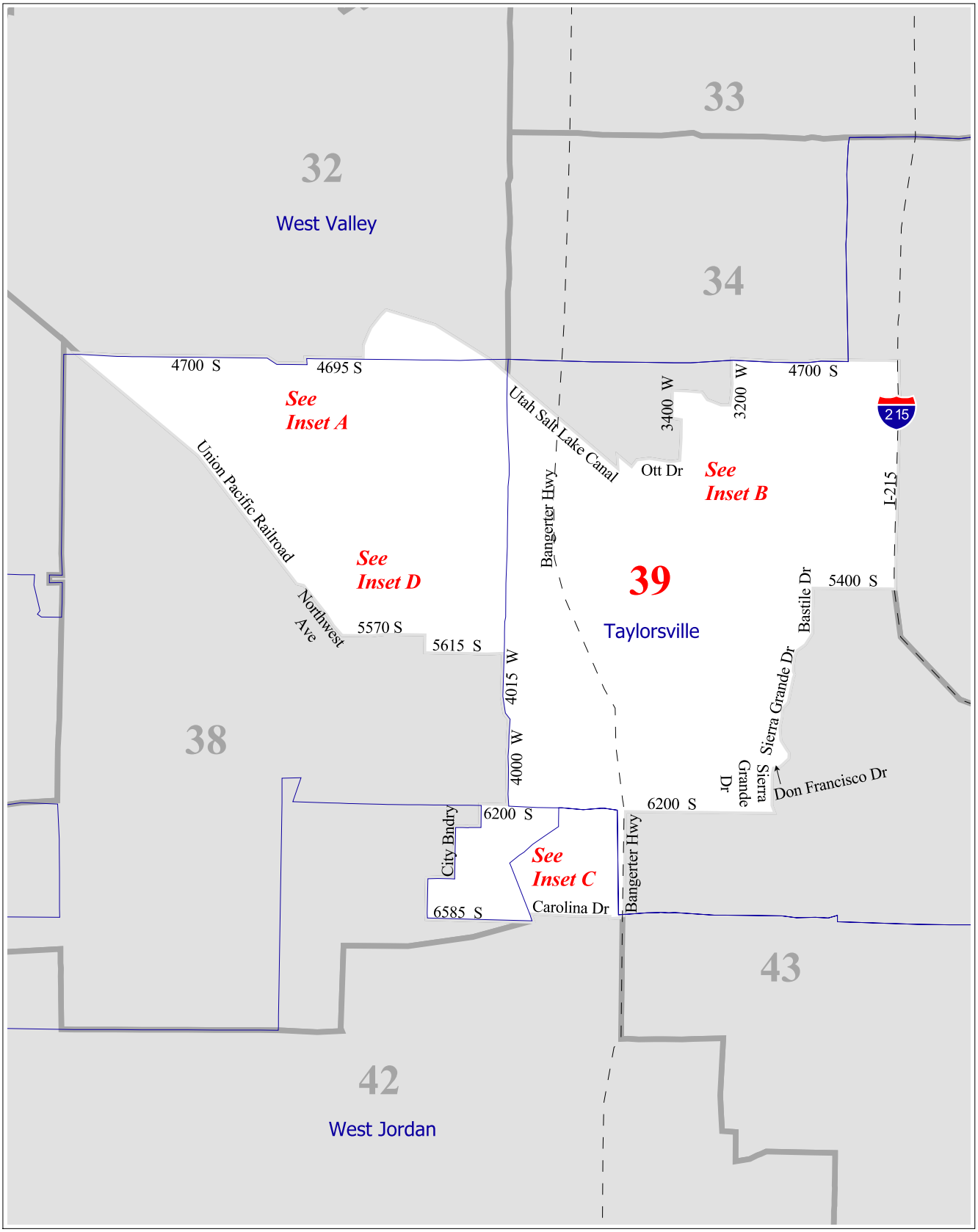

District Location

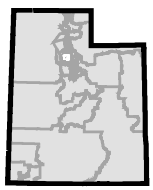

39 District
State Bndry
Counties
Cities
Other Districts
Major Roads
Local Streets
Railroads

District 39
Utah House of Representatives

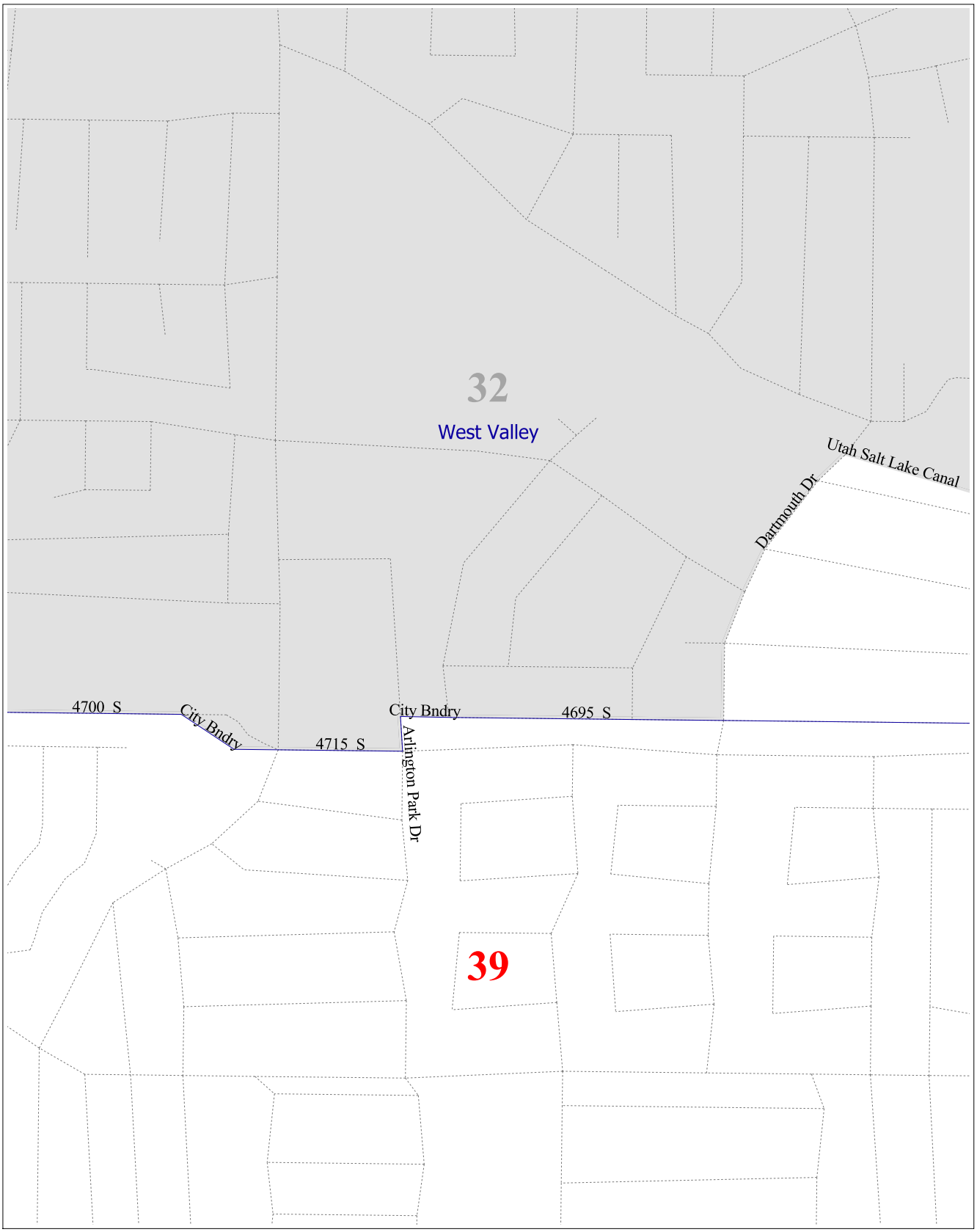

Inset Location

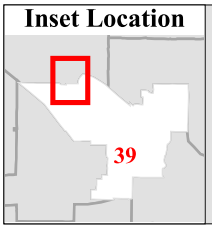

39 District
State Bndry
Counties
Cities
Other Districts
Major Roads
Local Streets
Railroads

District 39
Inset A
Utah House of Representatives

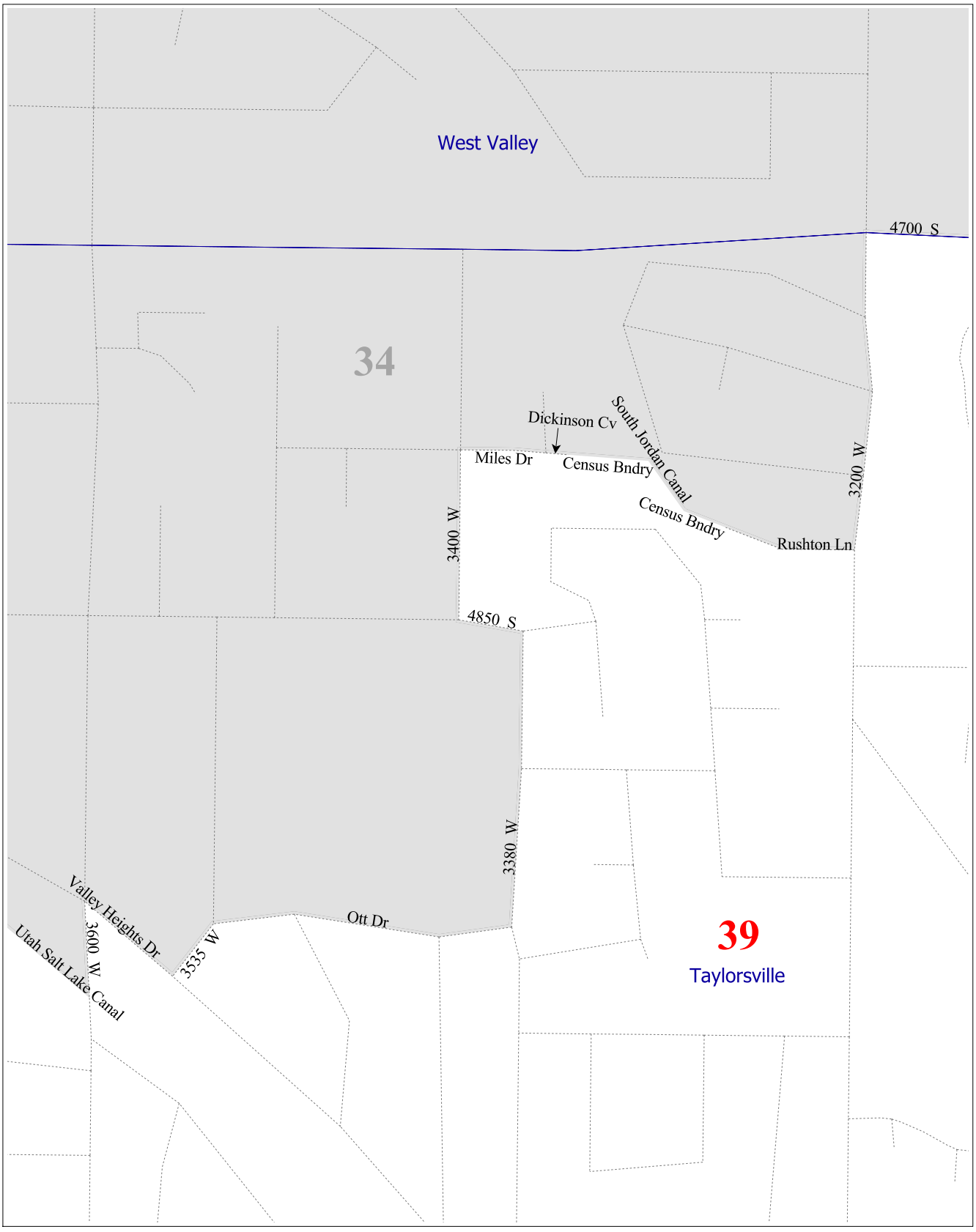

Inset Location

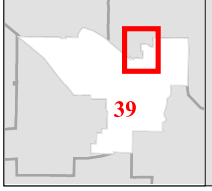

39 District
State Bndry
Counties
Cities
Other Districts
Major Roads
Local Streets
Railroads

District 39
Inset B
Utah House of Representatives

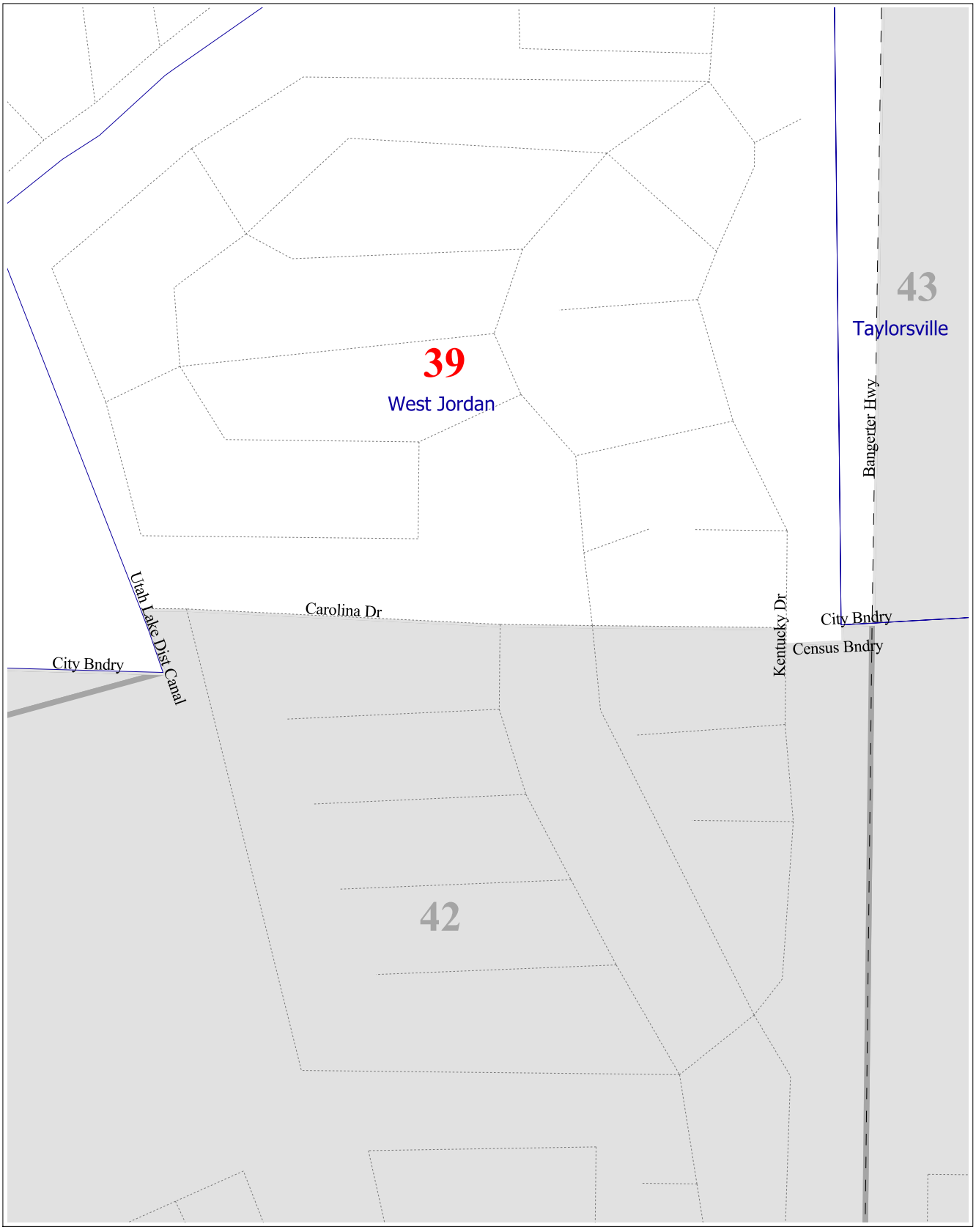

Inset Location

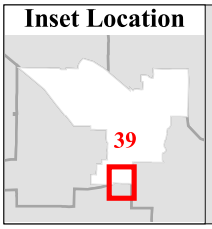

39 District
State Bndry
Counties
Cities
Other Districts
Major Roads
Local Streets
Railroads

District 39
Inset C
Utah House of Representatives

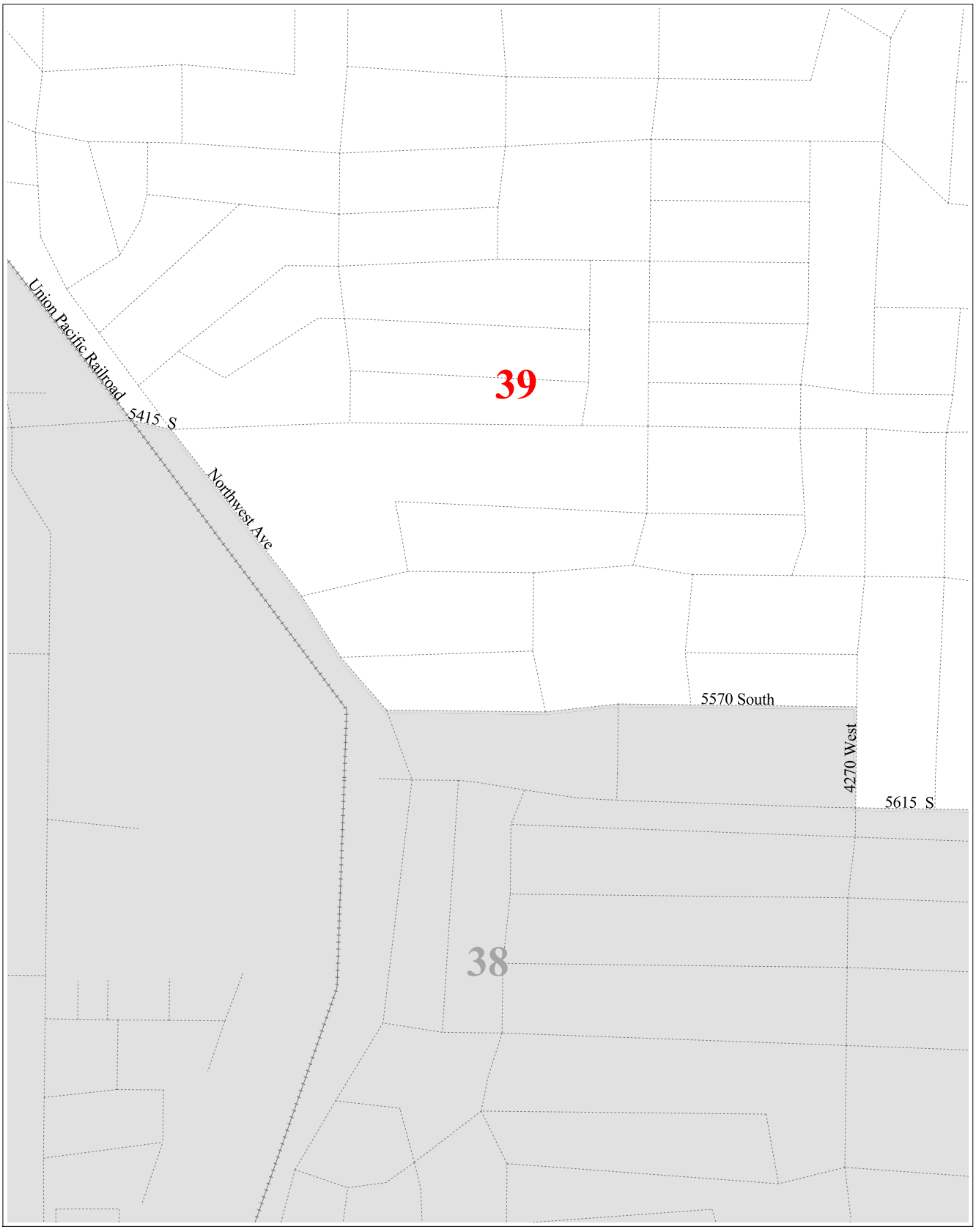

Inset Location

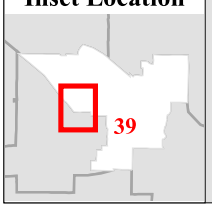

39 District
State Bndry
Counties
Cities
Other Districts
Major Roads
Local Streets
Railroads

District 39
Inset D
Utah House of Representatives

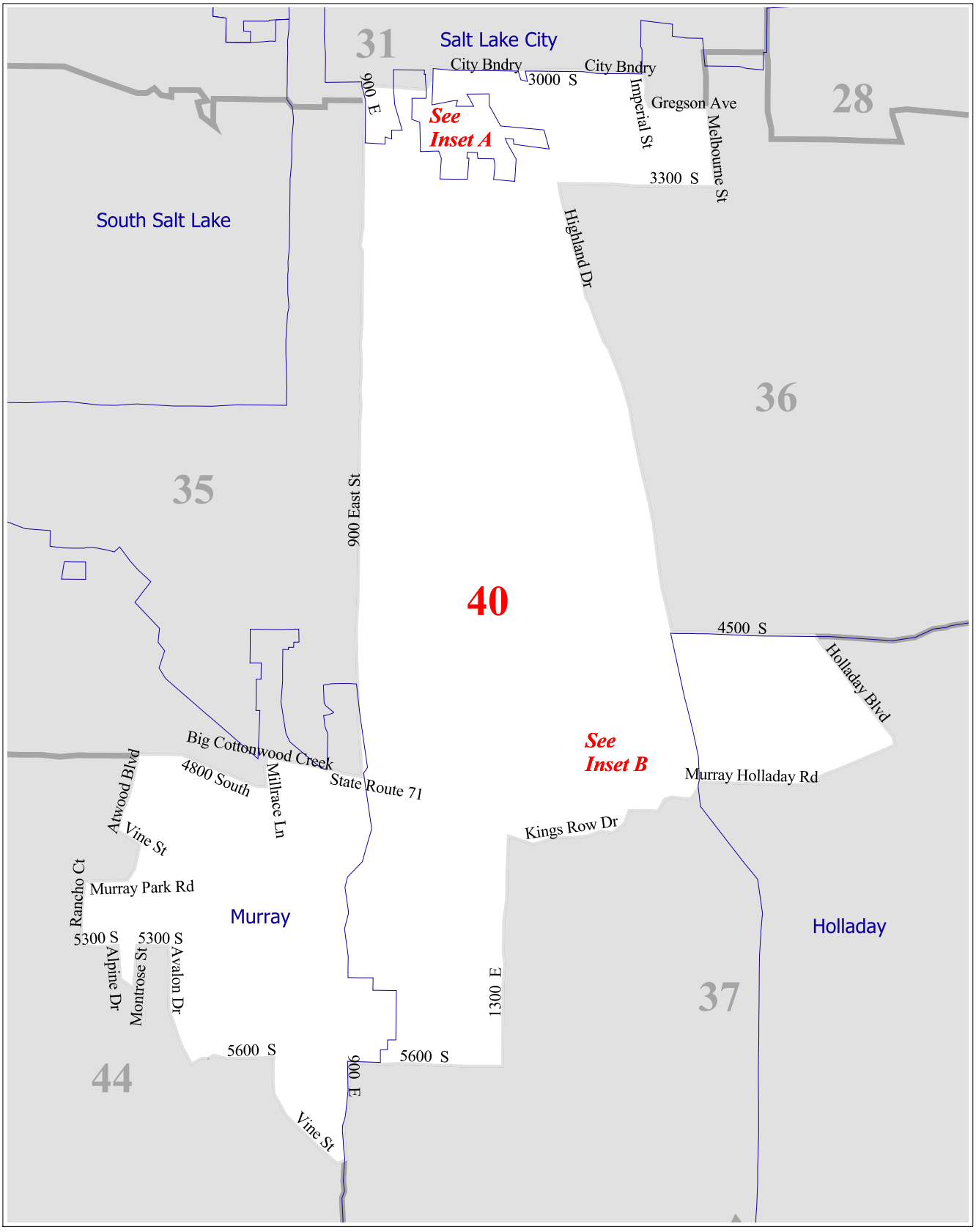

District Location

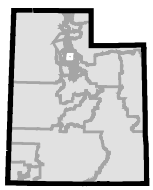

40 District
State Bndry
Counties
Cities
Other Districts
Major Roads
Local Streets
Railroads

District 40
Utah House of Representatives

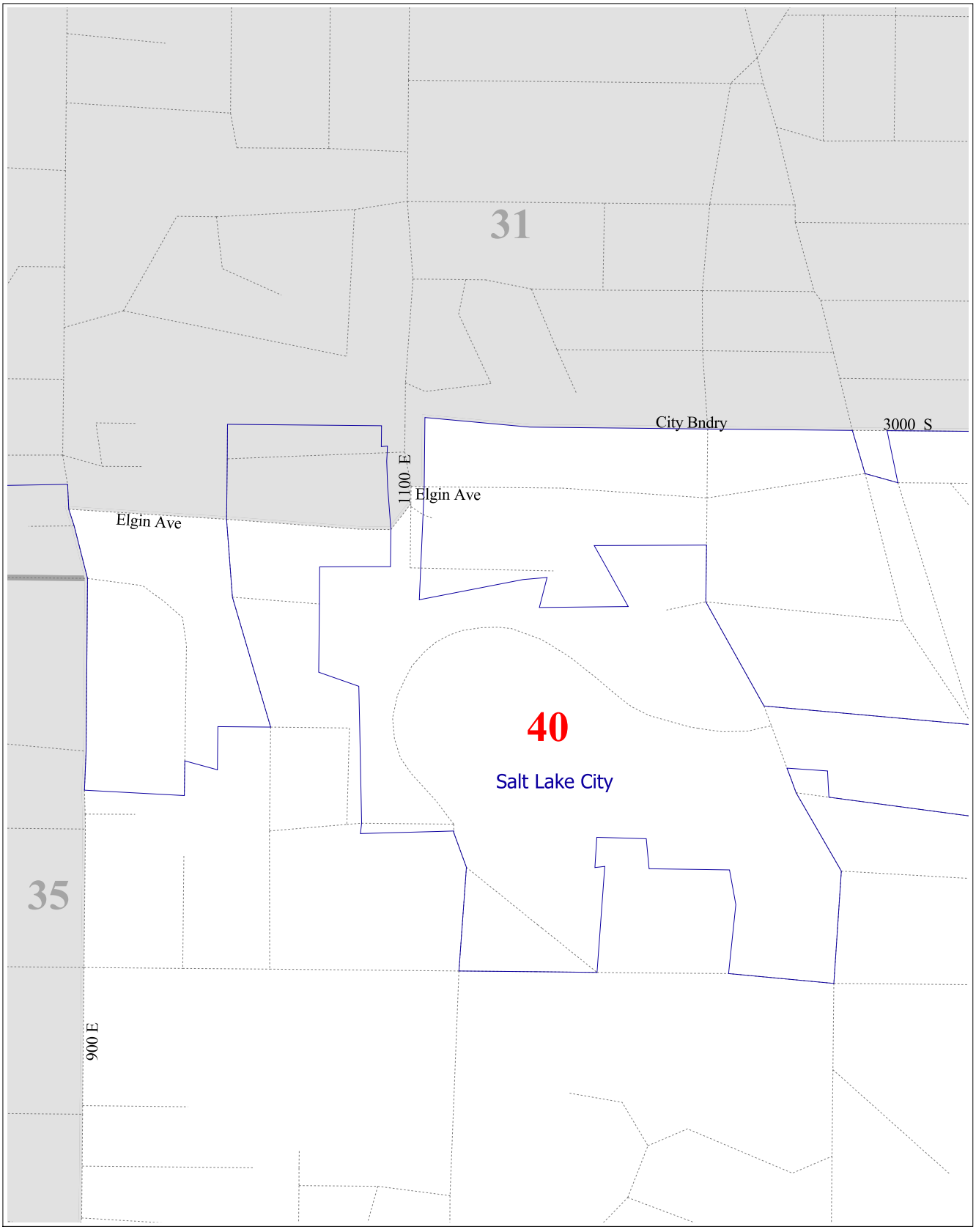

Inset Location

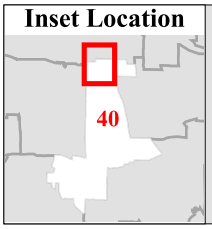

40 District
State Bndry
Counties
Cities
Other Districts
Major Roads
Local Streets
Railroads

District 40
Inset A
Utah House of Representatives

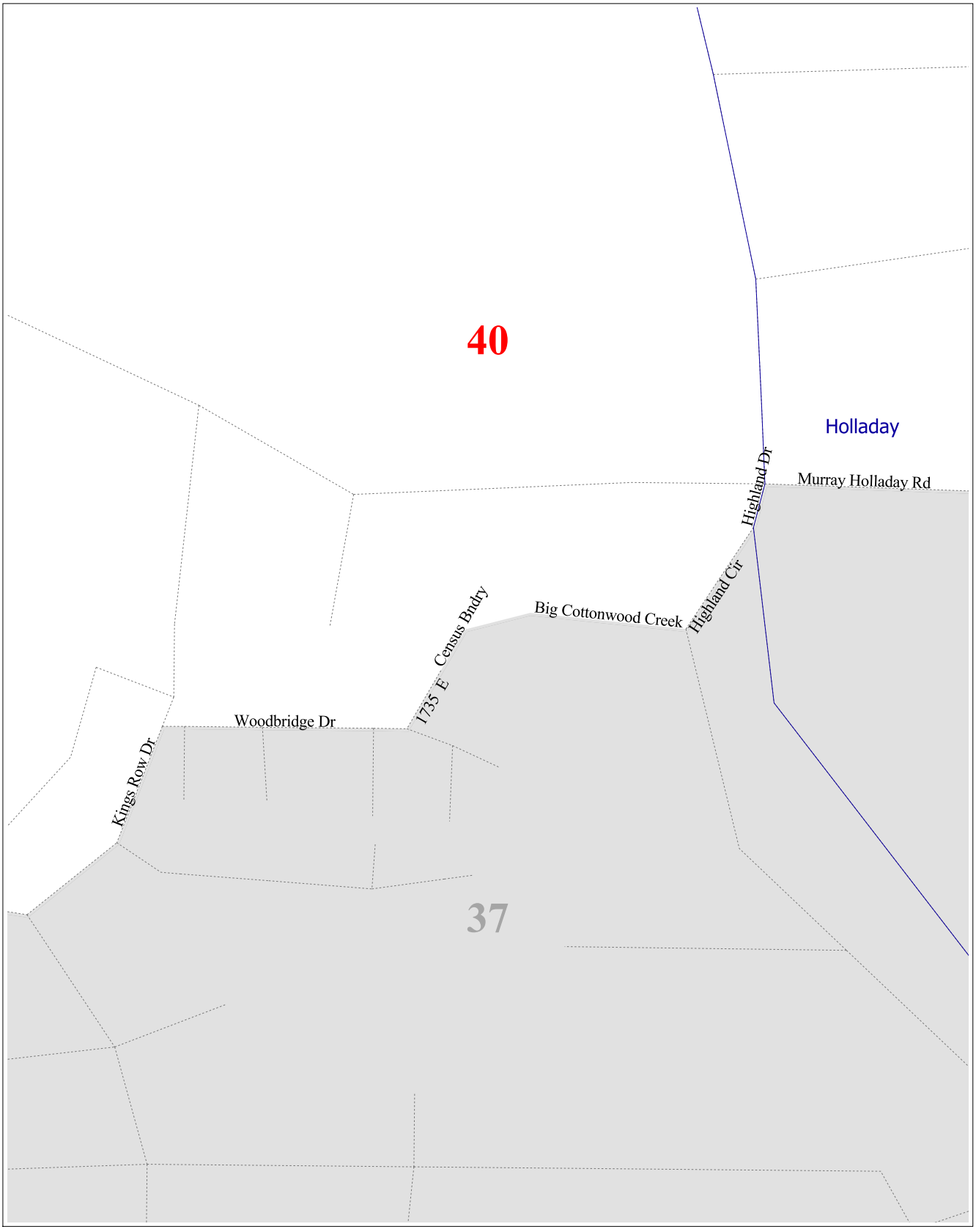

Inset Location

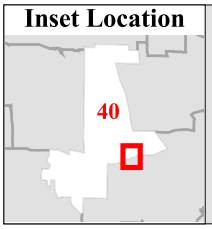

40 District
State Bndry
Counties
Cities
Other Districts
Major Roads
Local Streets
Railroads

District 40
Inset B
Utah House of Representatives

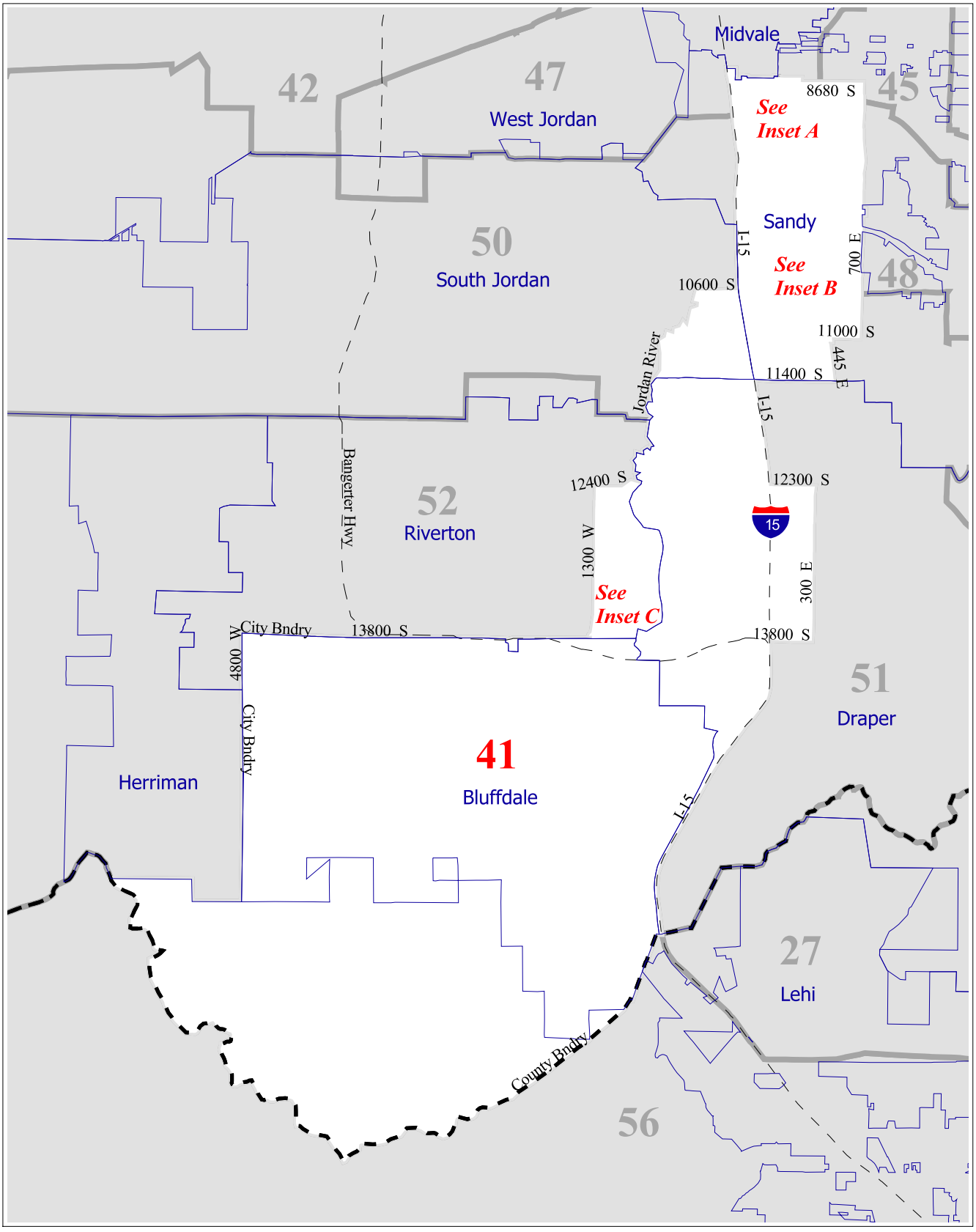

District Location

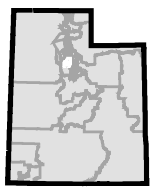

41 District
State Bndry
Counties
Cities
Other Districts
Major Roads
Local Streets
Railroads

District 41
Utah House of Representatives

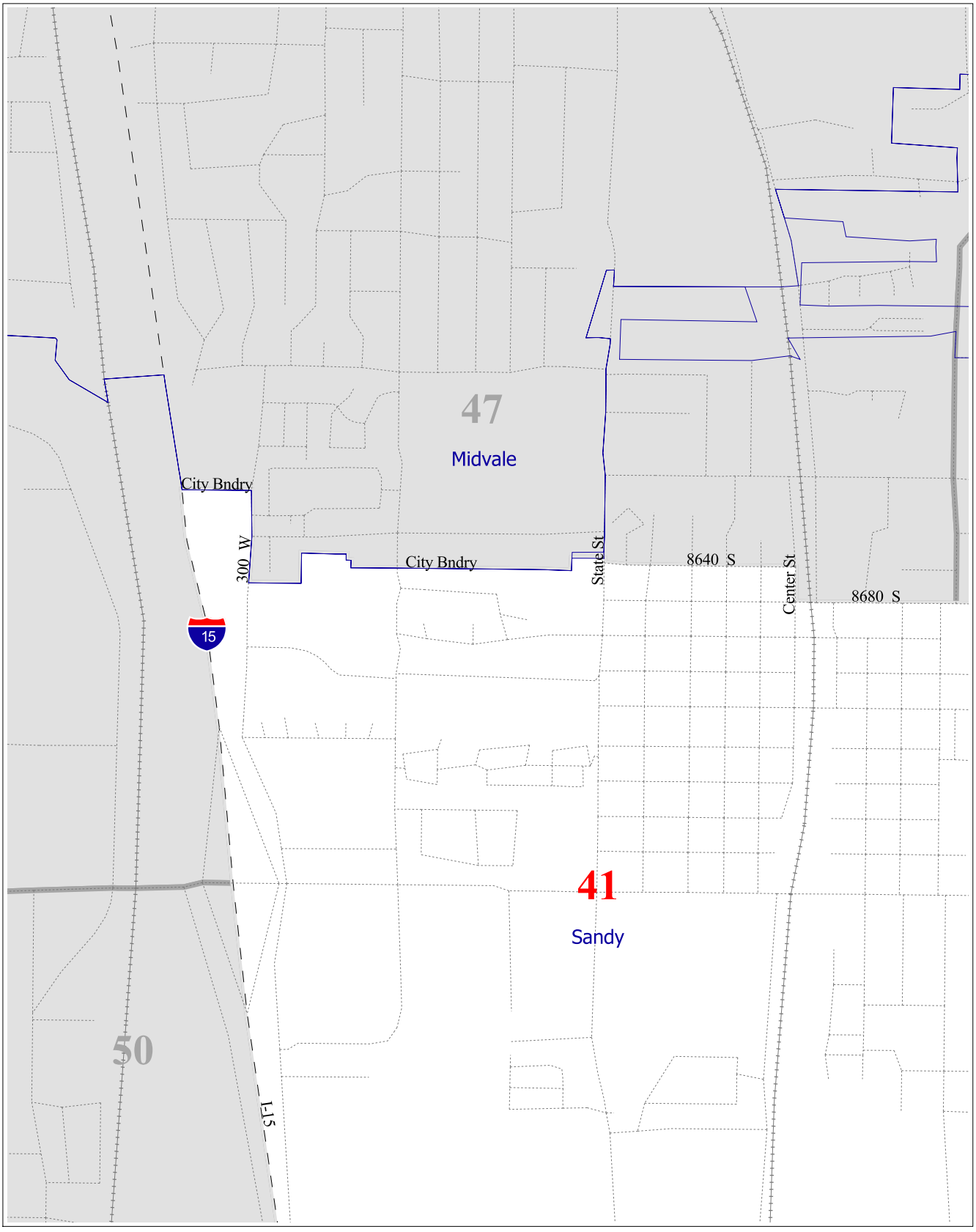

Inset Location

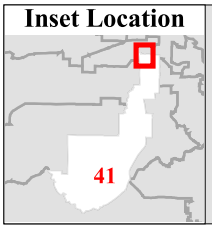

41 District
State Bndry
Counties
Cities
Other Districts
Major Roads
Local Streets
Railroads

District 41
Inset A
Utah House of Representatives

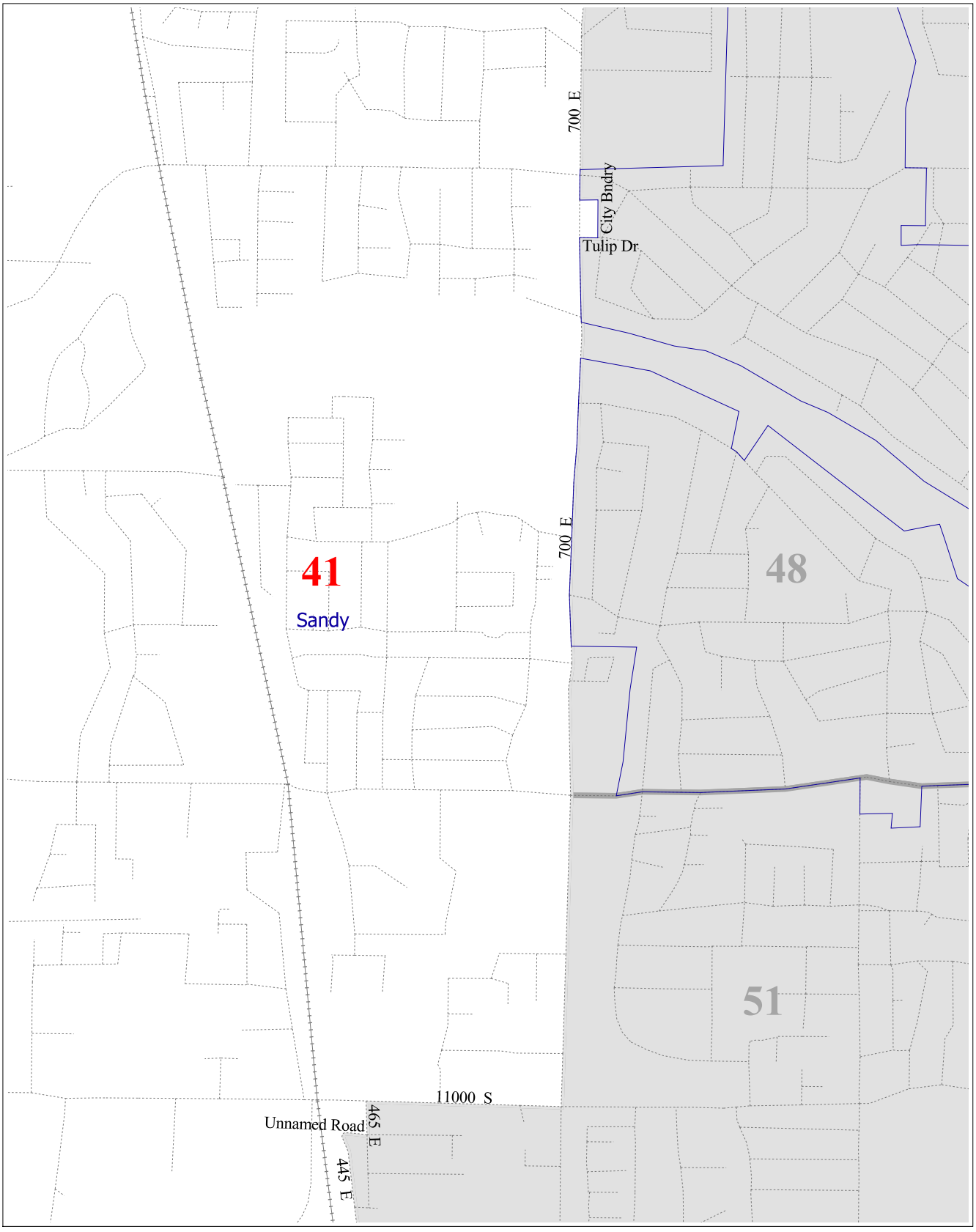

Inset Location

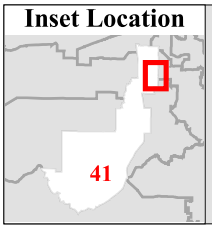

41 District
State Bndry
Counties
Cities
Other Districts
Major Roads
Local Streets
Railroads

District 41
Inset B
Utah House of Representatives

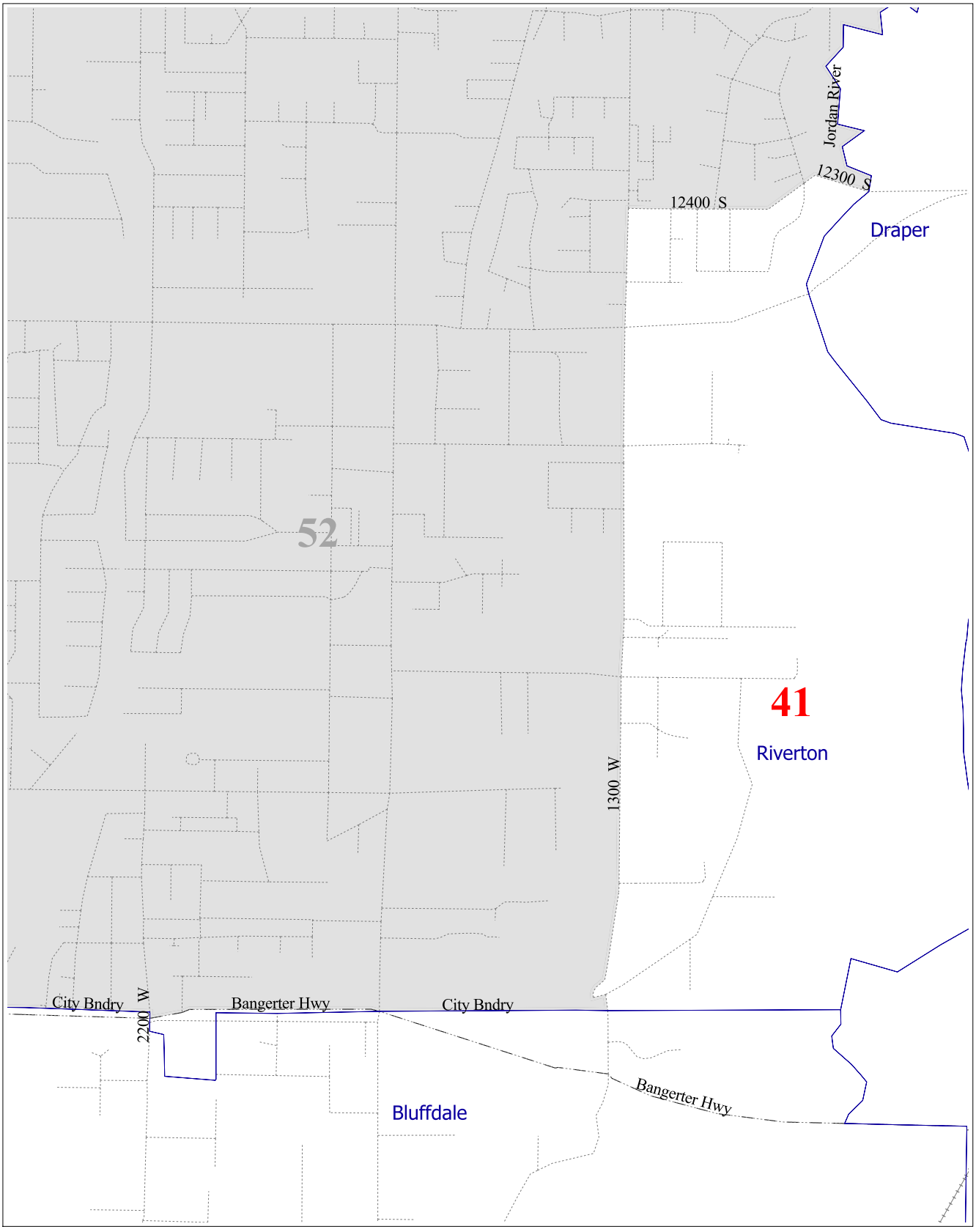

Inset Location

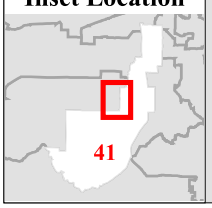

41 District
State Bndry
Counties
Cities
Other Districts
Major Roads
Local Streets
Railroads

District 41
Inset C
Utah House of Representatives

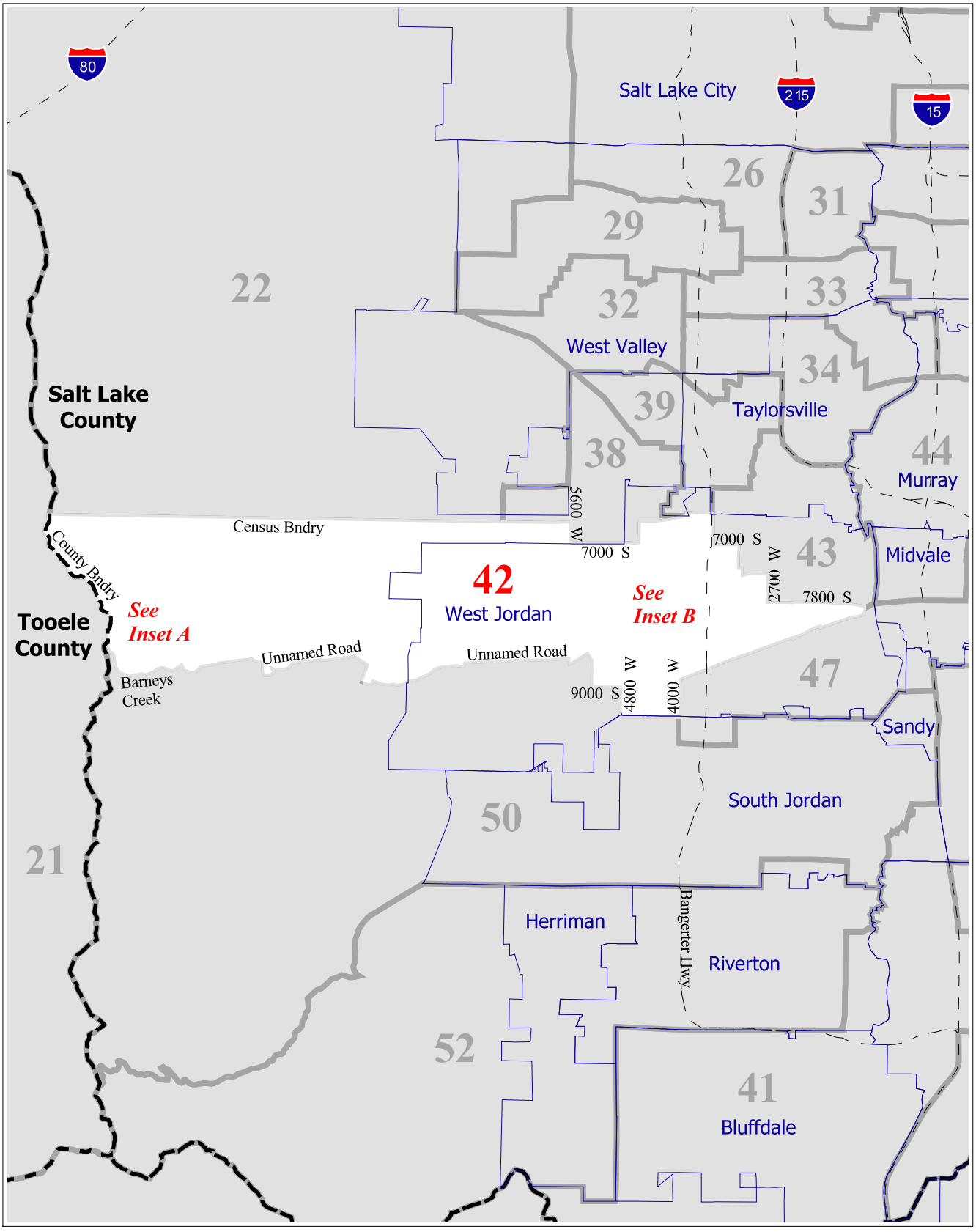

District Location

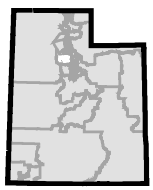

42 District
State Bndry
Counties
Cities
Other Districts
Major Roads
Local Streets
Railroads

District 42
Utah House of Representatives

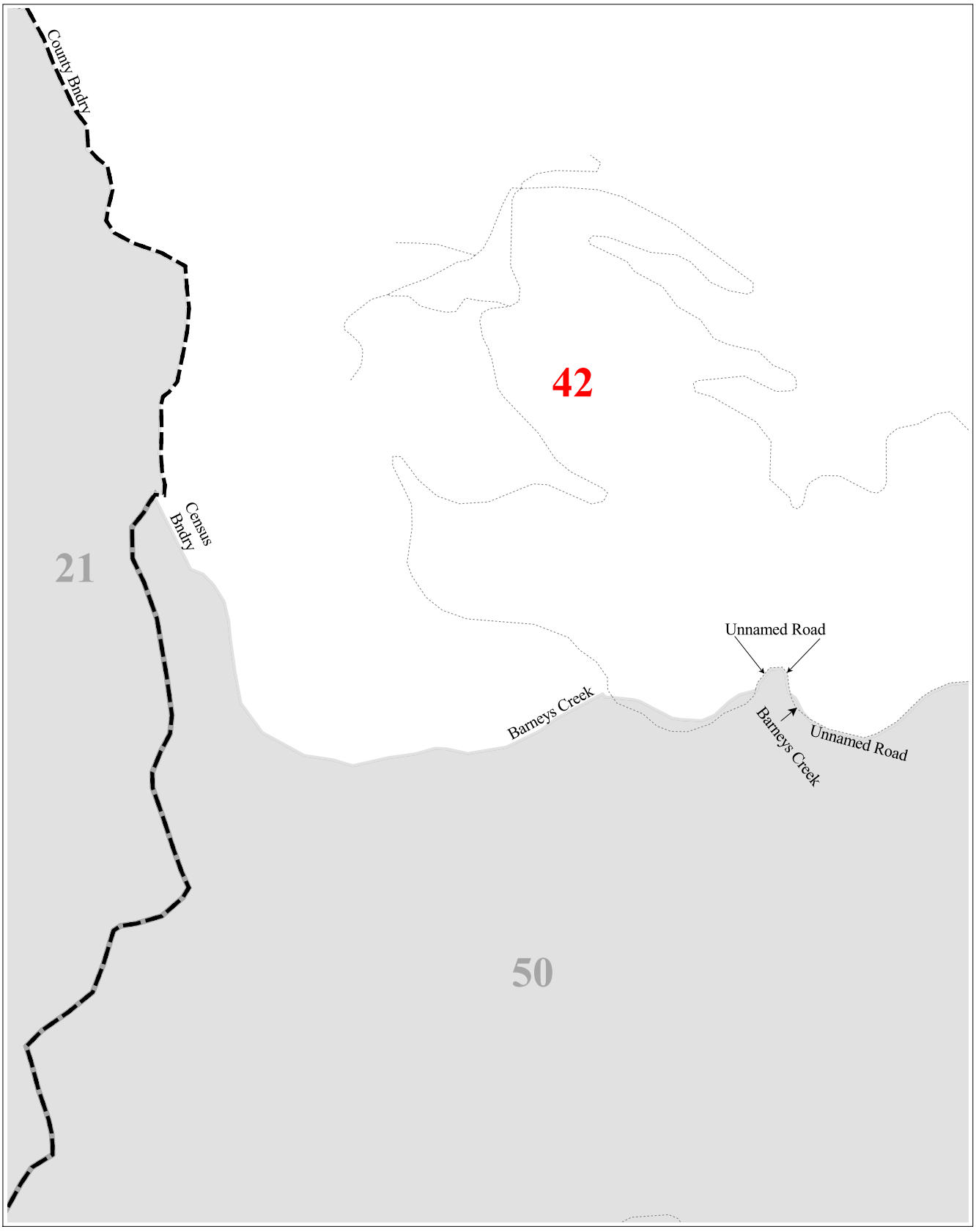

Inset Location

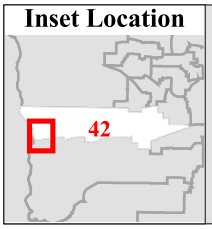

42 District
State Bndry
Counties
Cities
Other Districts
Major Roads
Local Streets
Railroads

District 42
Inset A
Utah House of Representatives

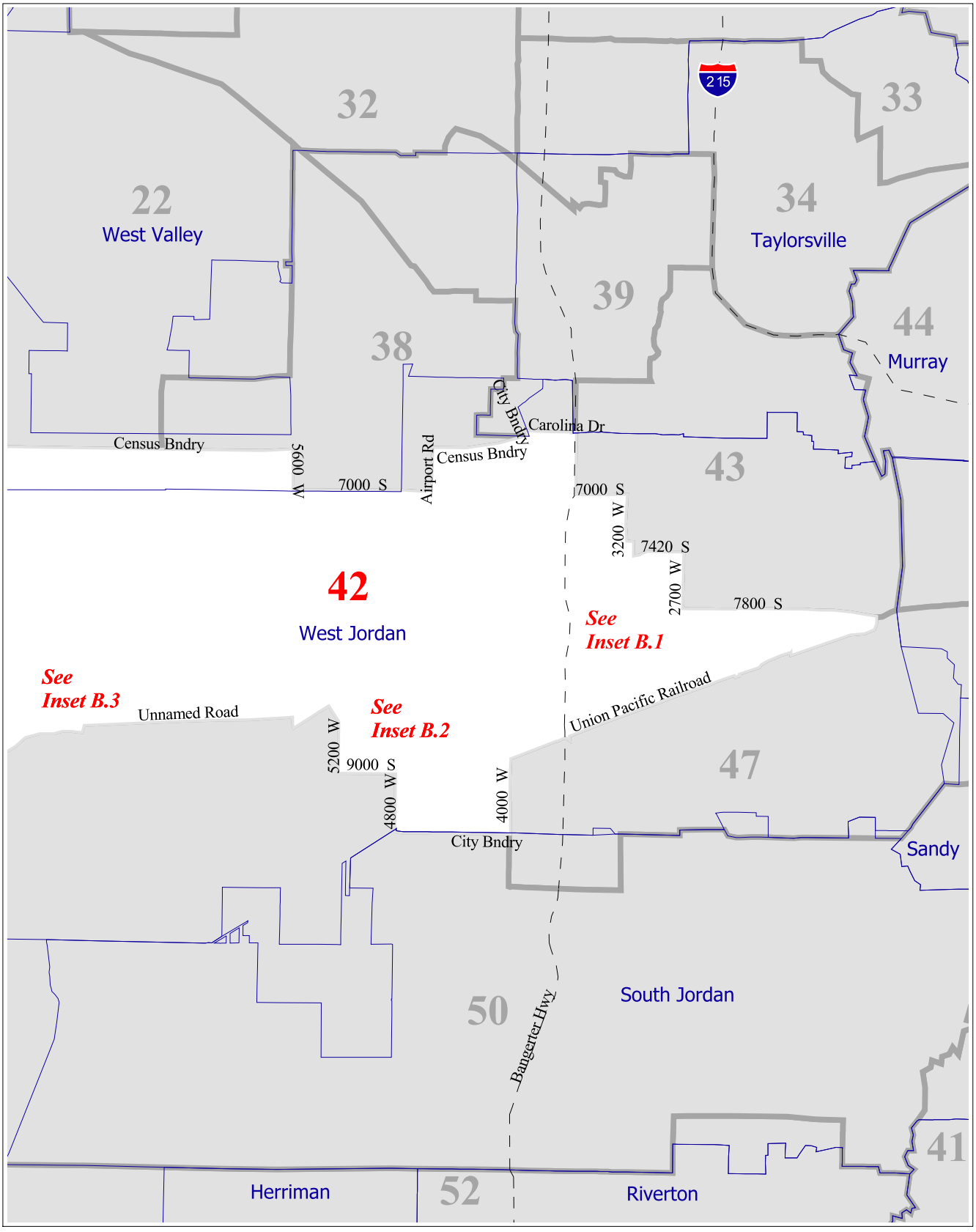

Inset Location

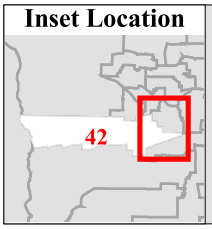

42 District
State Bndry
Counties
Cities
Other Districts
Major Roads
Local Streets
Railroads

District 42
Inset B
Utah House of Representatives

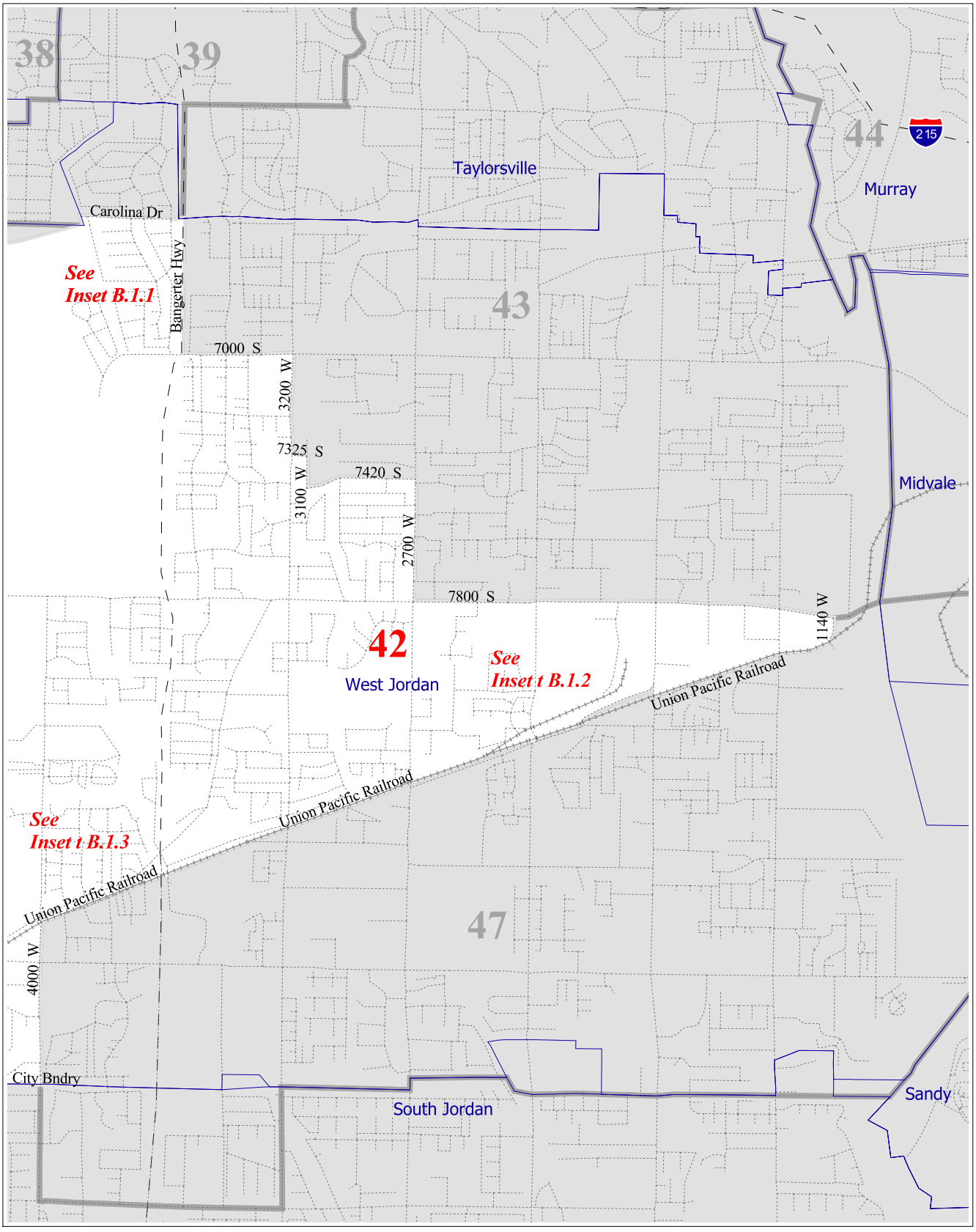

Inset Location

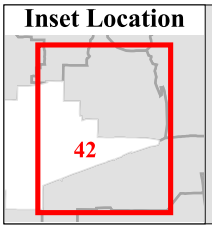

42 District
State Bndry
Counties
Cities
Other Districts
Major Roads
Local Streets
Railroads

District 42
Inset B.1
Utah House of Representatives

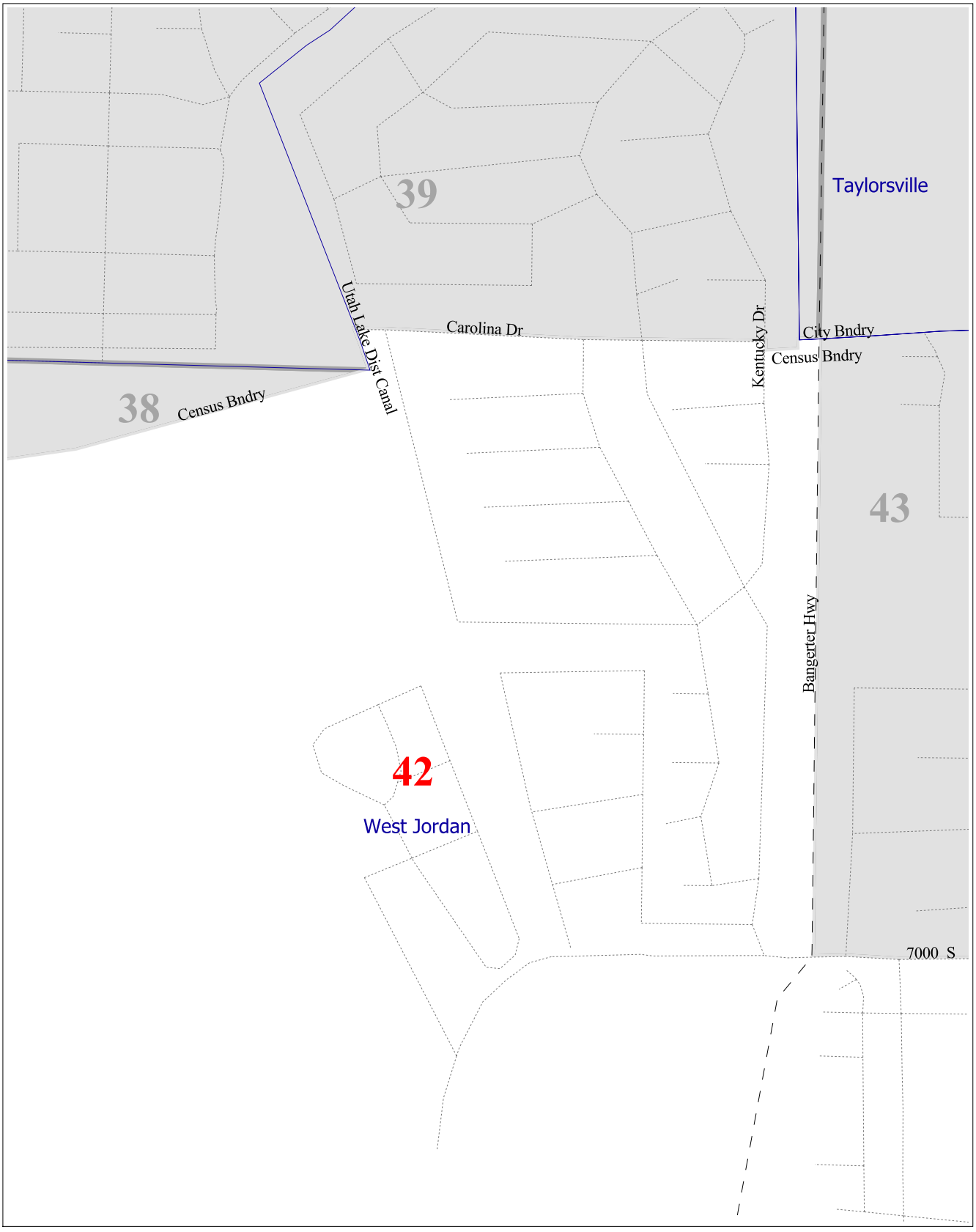

Inset Location

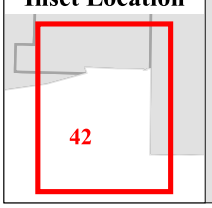

42 District
State Bndry
Counties
Cities
Other Districts
Major Roads
Local Streets
Railroads

District 42
Inset B.1.1
Utah House of Representatives

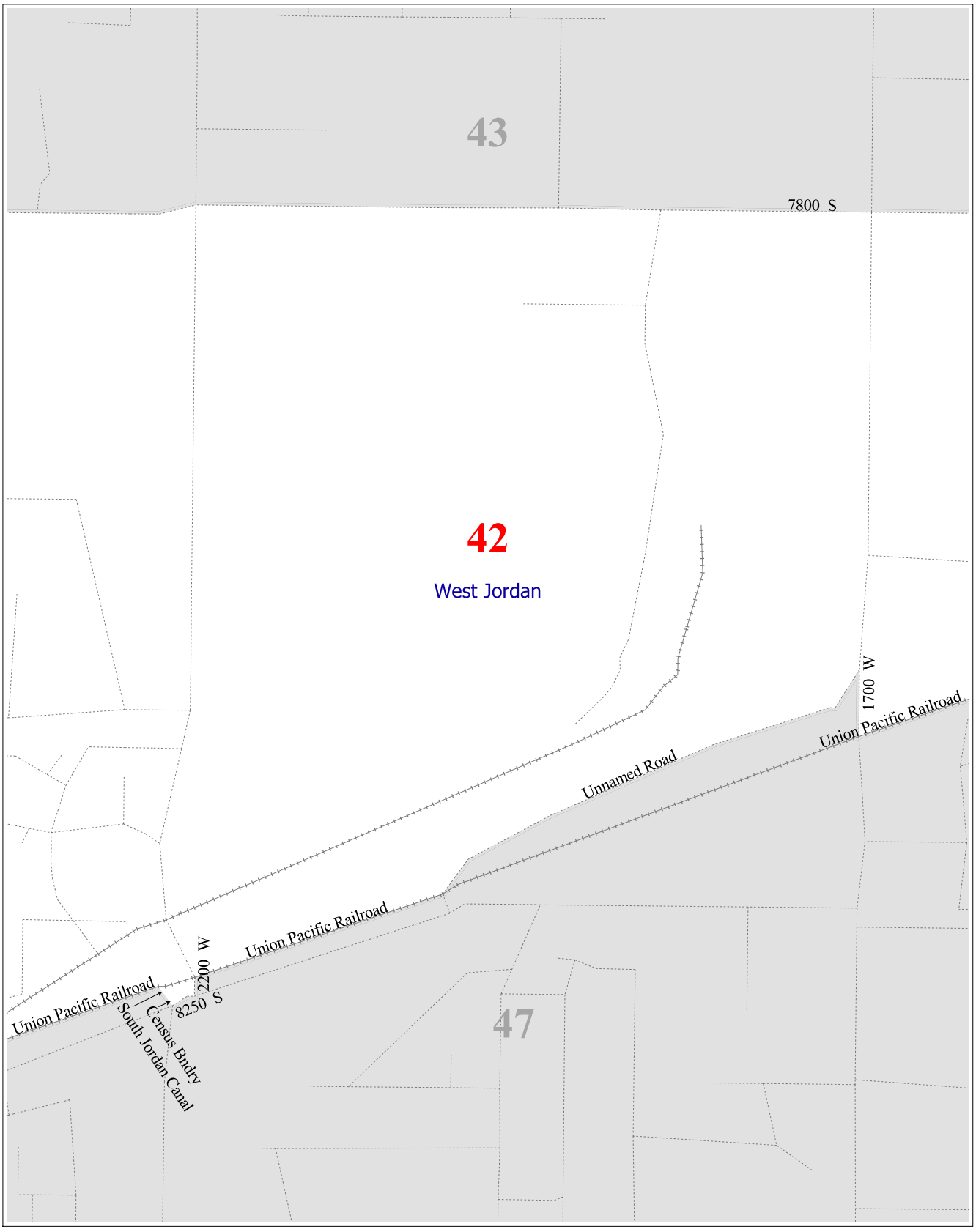

Inset Location

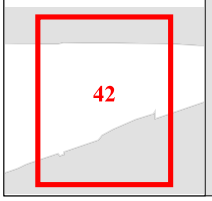

42 District
State Bndry
Counties
Cities
Other Districts
Major Roads
Local Streets
Railroads

District 42
Inset B.1.2
Utah House of Representatives

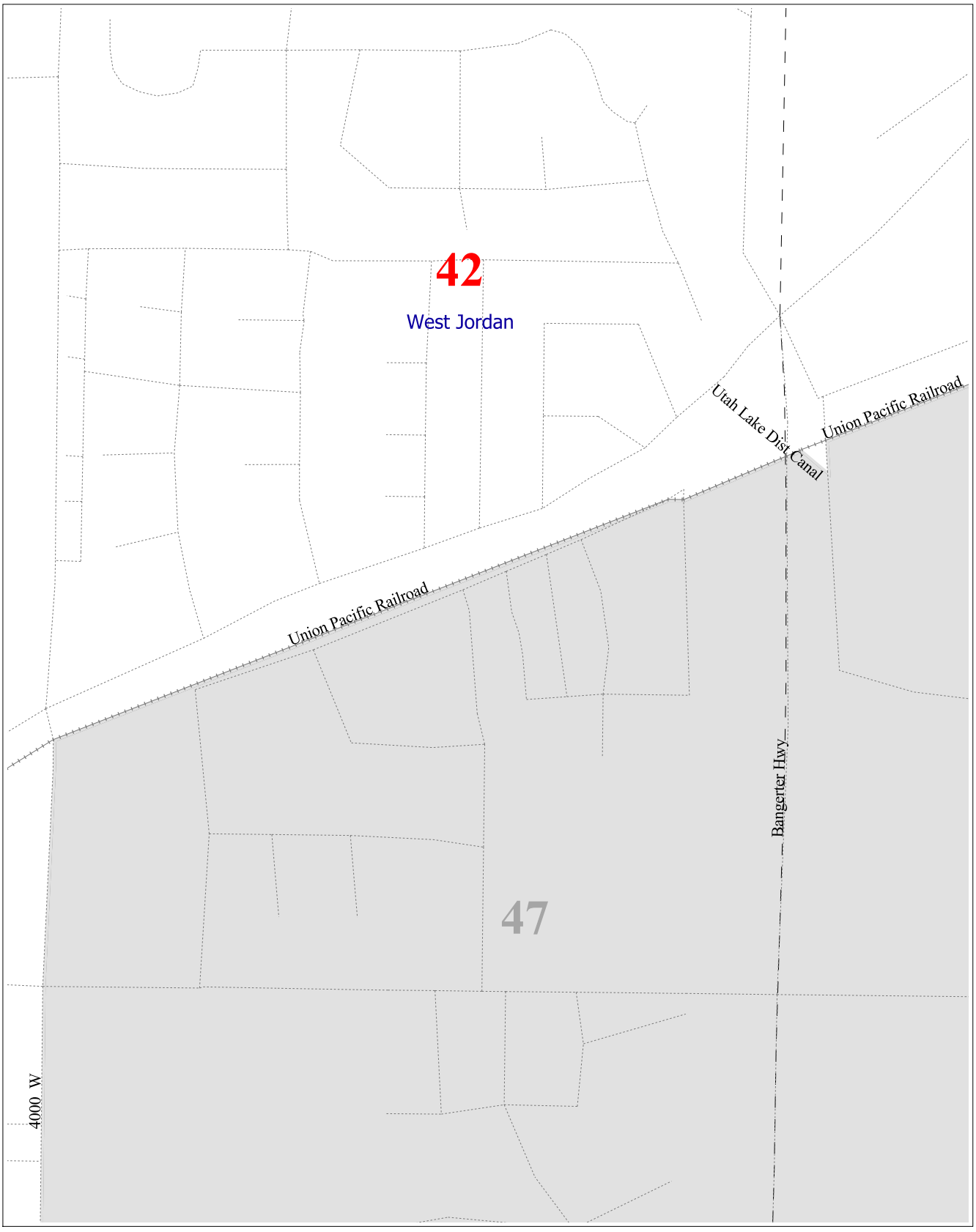

Inset Location

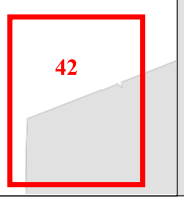

42 District
State Bndry
Counties
Cities
Other Districts
Major Roads
Local Streets
Railroads

District 42
Inset B.1.3
Utah House of Representatives

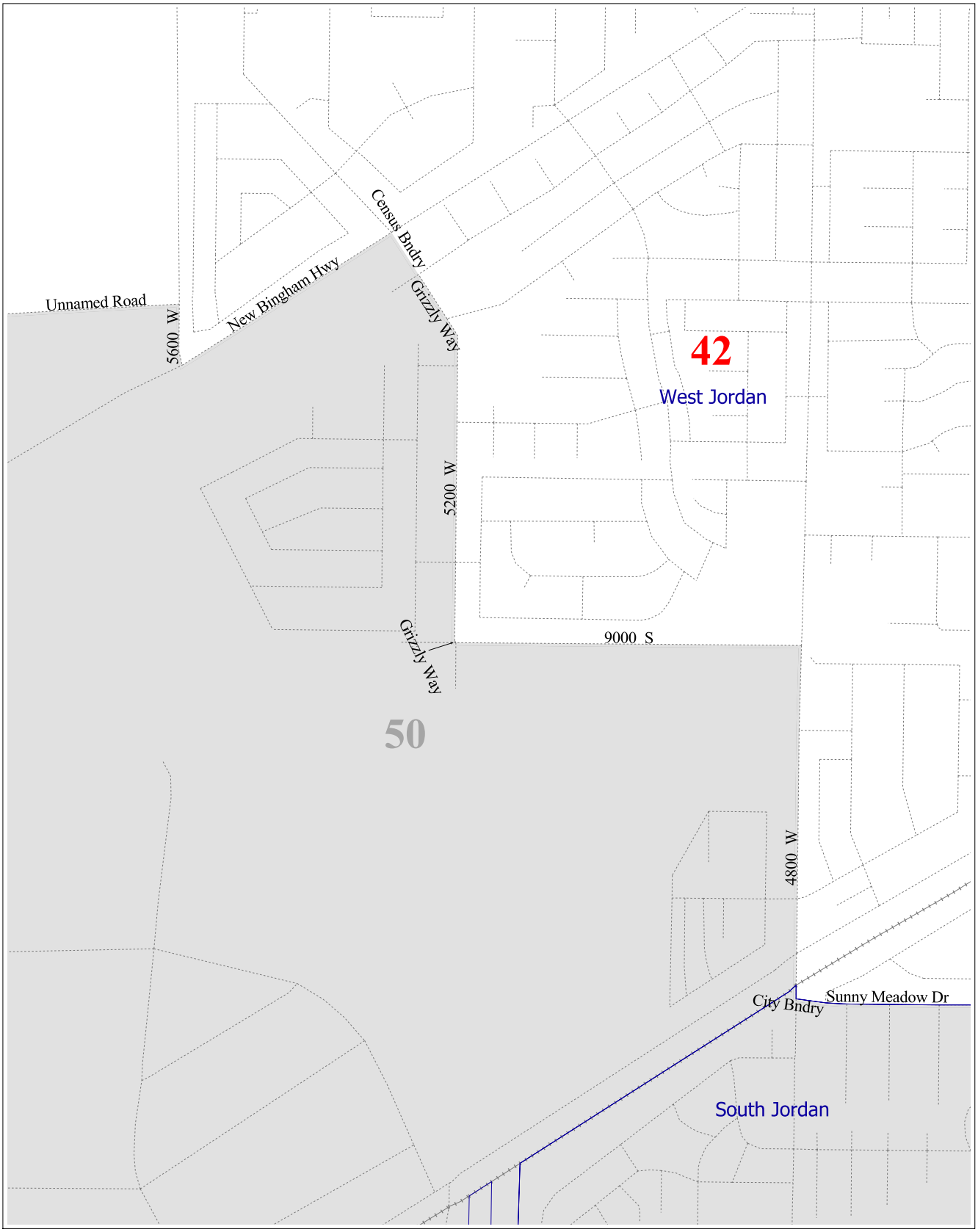

Inset Location

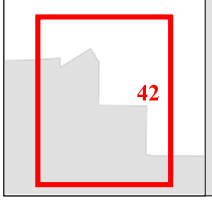

42 District
State Bndry
Counties
Cities
Other Districts
Major Roads
Local Streets
Railroads

District 42
Inset B.2
Utah House of Representatives

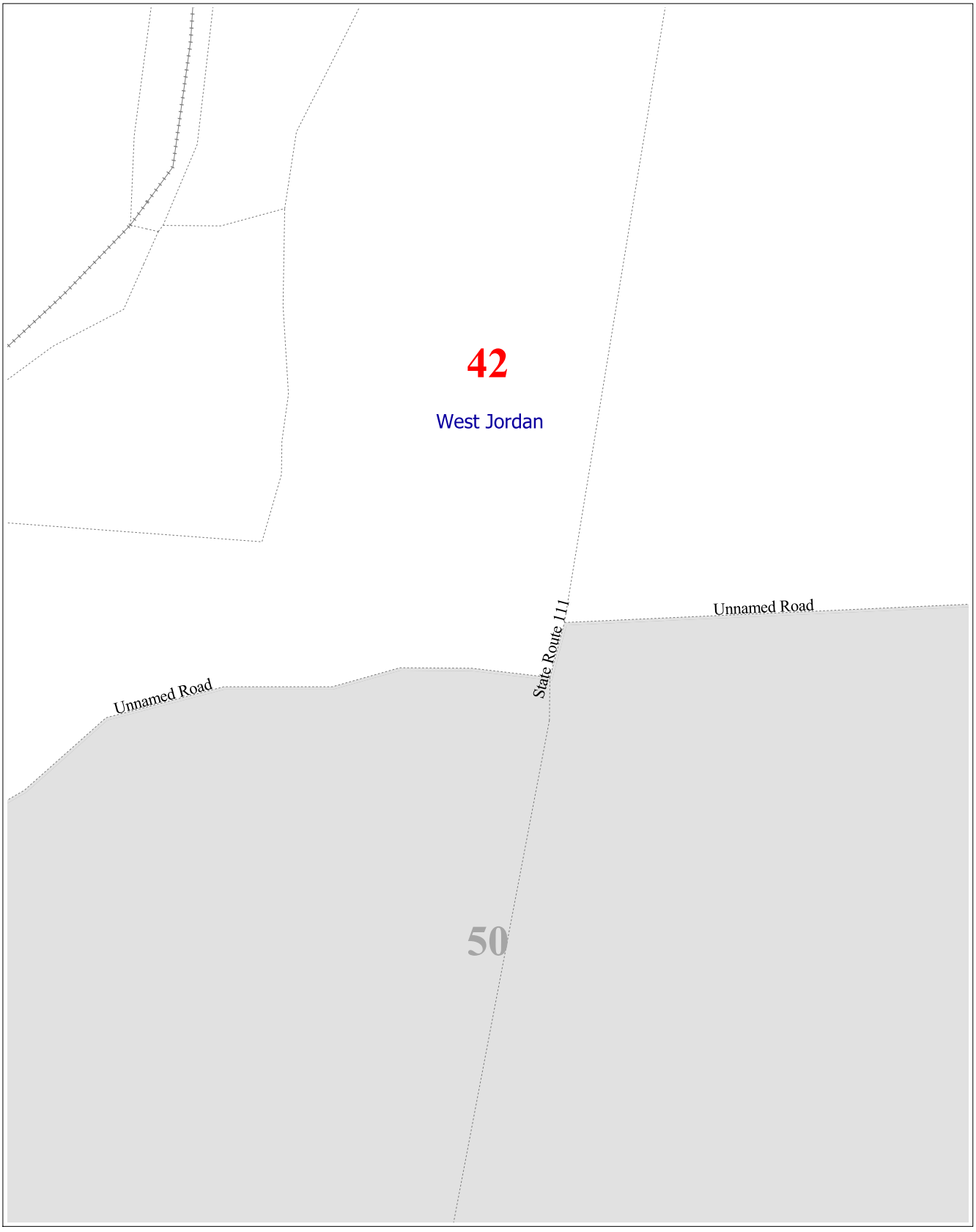

Inset Location

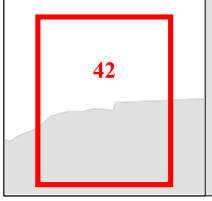

42 District
State Bndry
Counties
Cities
Other Districts
Major Roads
Local Streets
Railroads

District 42
Inset B.3
Utah House of Representatives

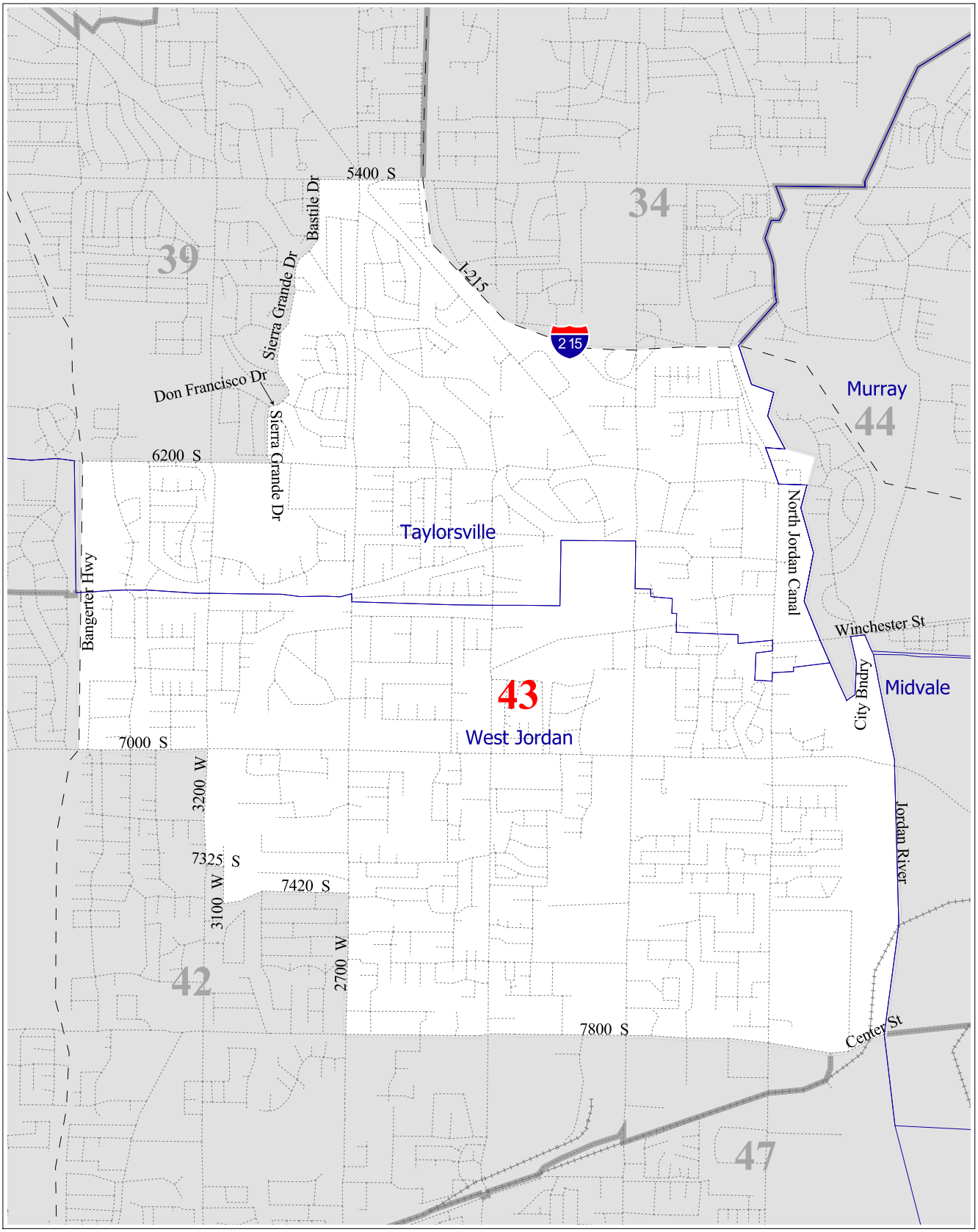

District Location

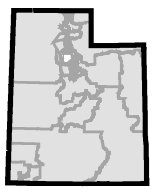

43 District
State Bndry
Counties
Cities
Other Districts
Major Roads
Local Streets
Railroads

District 43
Utah House of Representatives

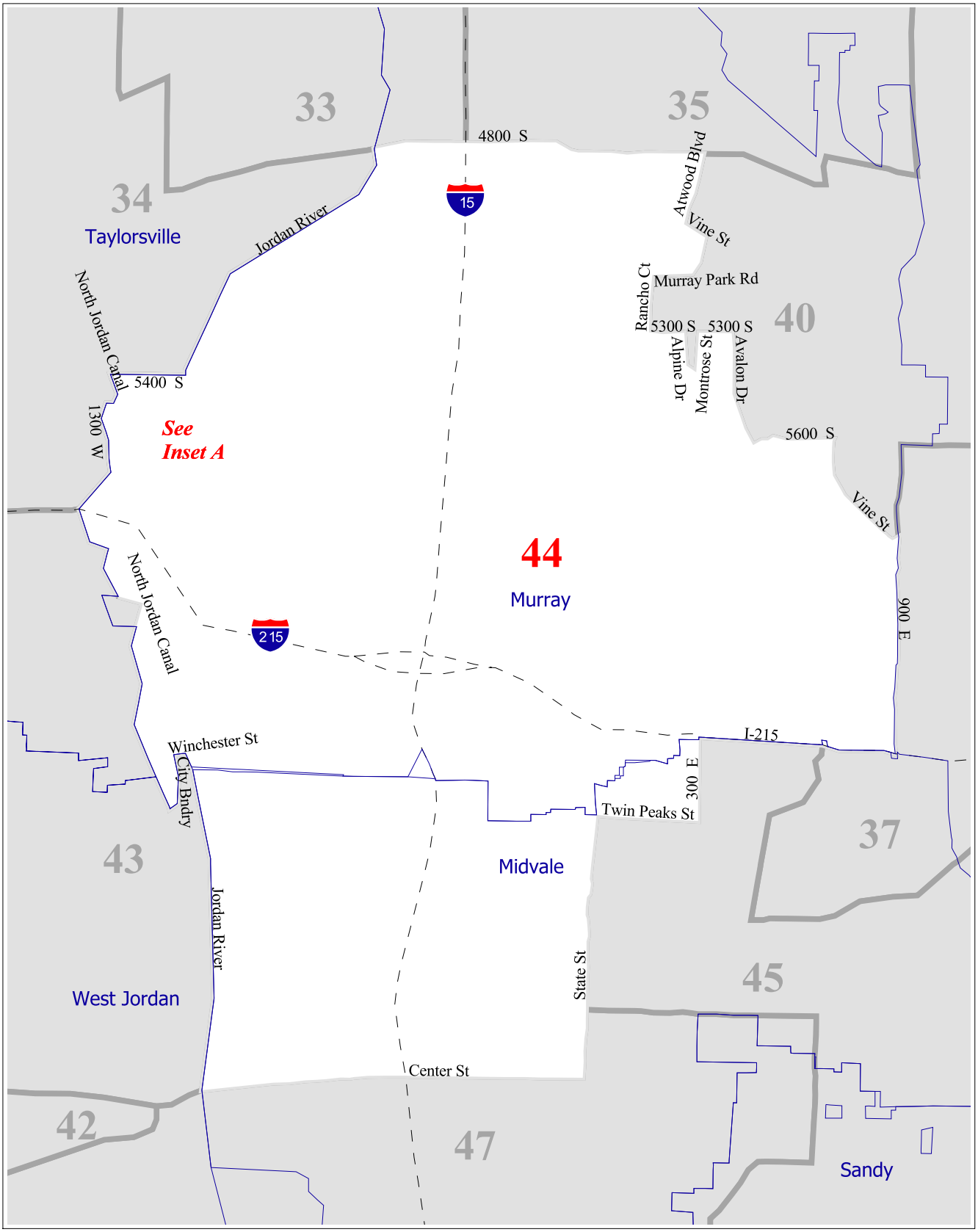

District Location

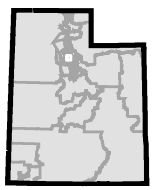

44 District
State Bndry
Counties
Cities
Other Districts
Major Roads
Local Streets
Railroads

District 44
Utah House of Representatives

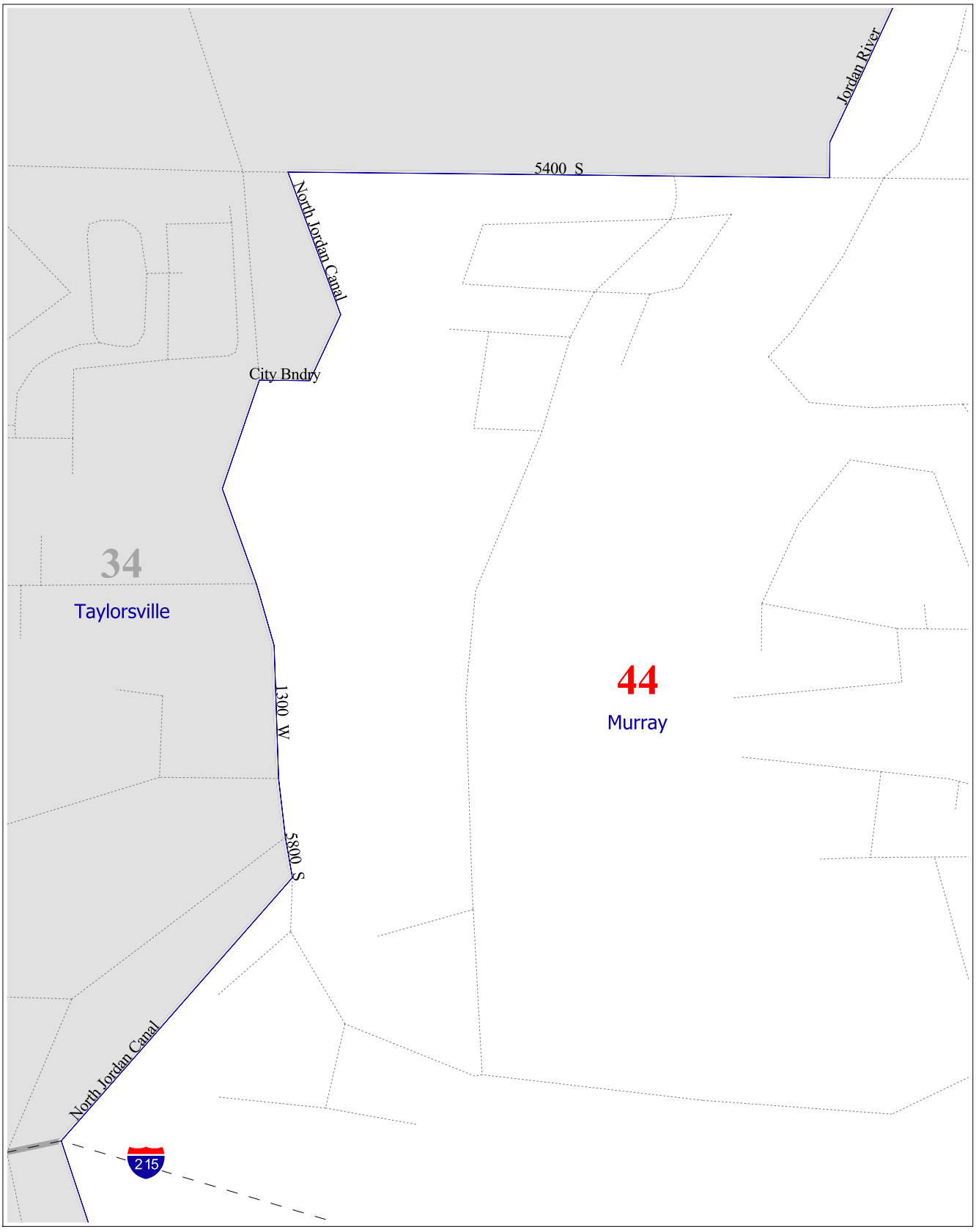

Inset Location

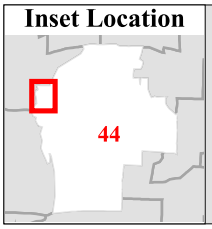

44 District
State Bndry
Counties
Cities
Other Districts
Major Roads
Local Streets
Railroads

District 44
Inset A
Utah House of Representatives

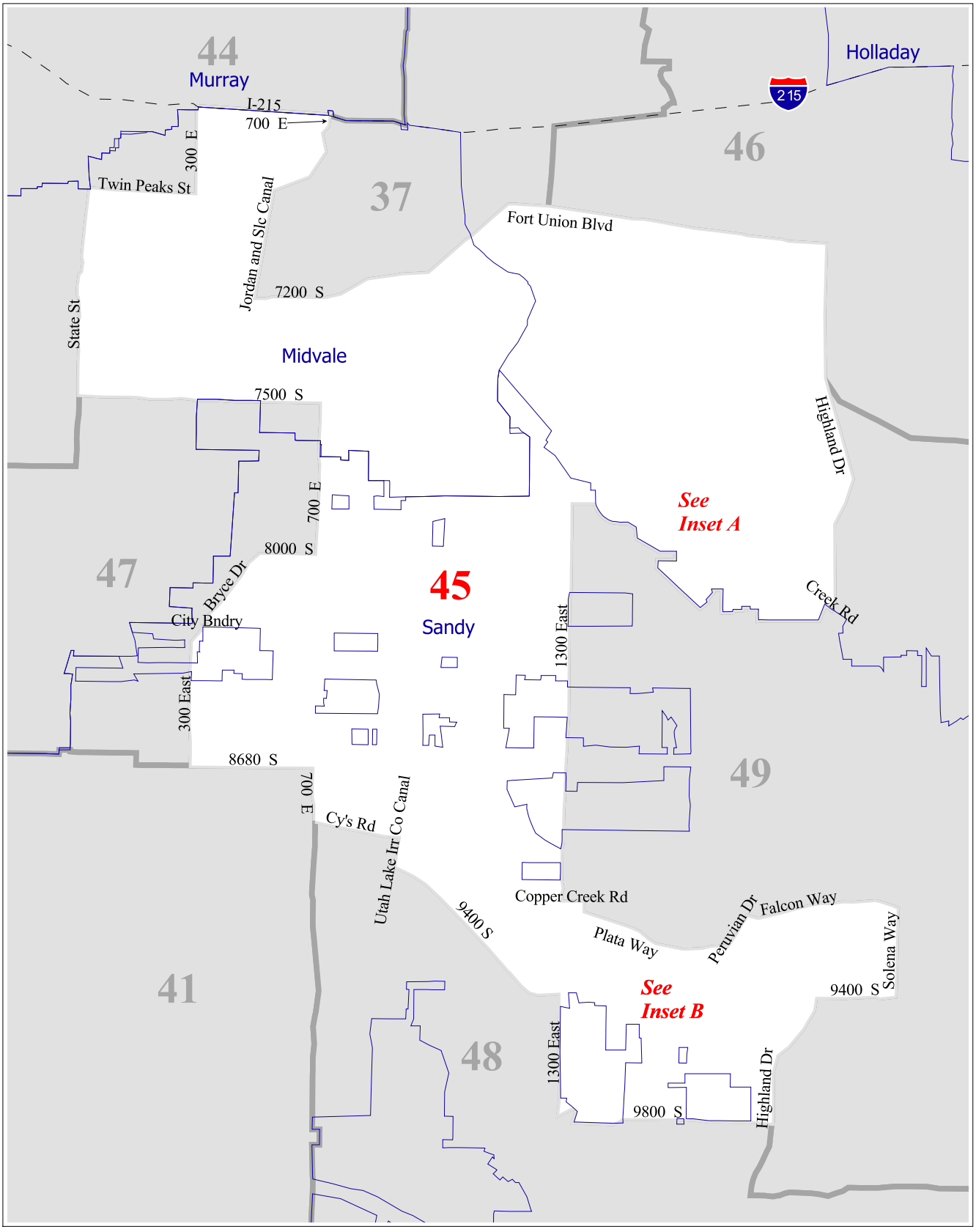

District Location

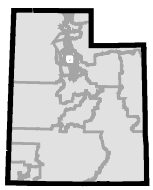

45 District
State Bndry
Counties
Cities
Other Districts
Major Roads
Local Streets
Railroads

District 45
Utah House of Representatives

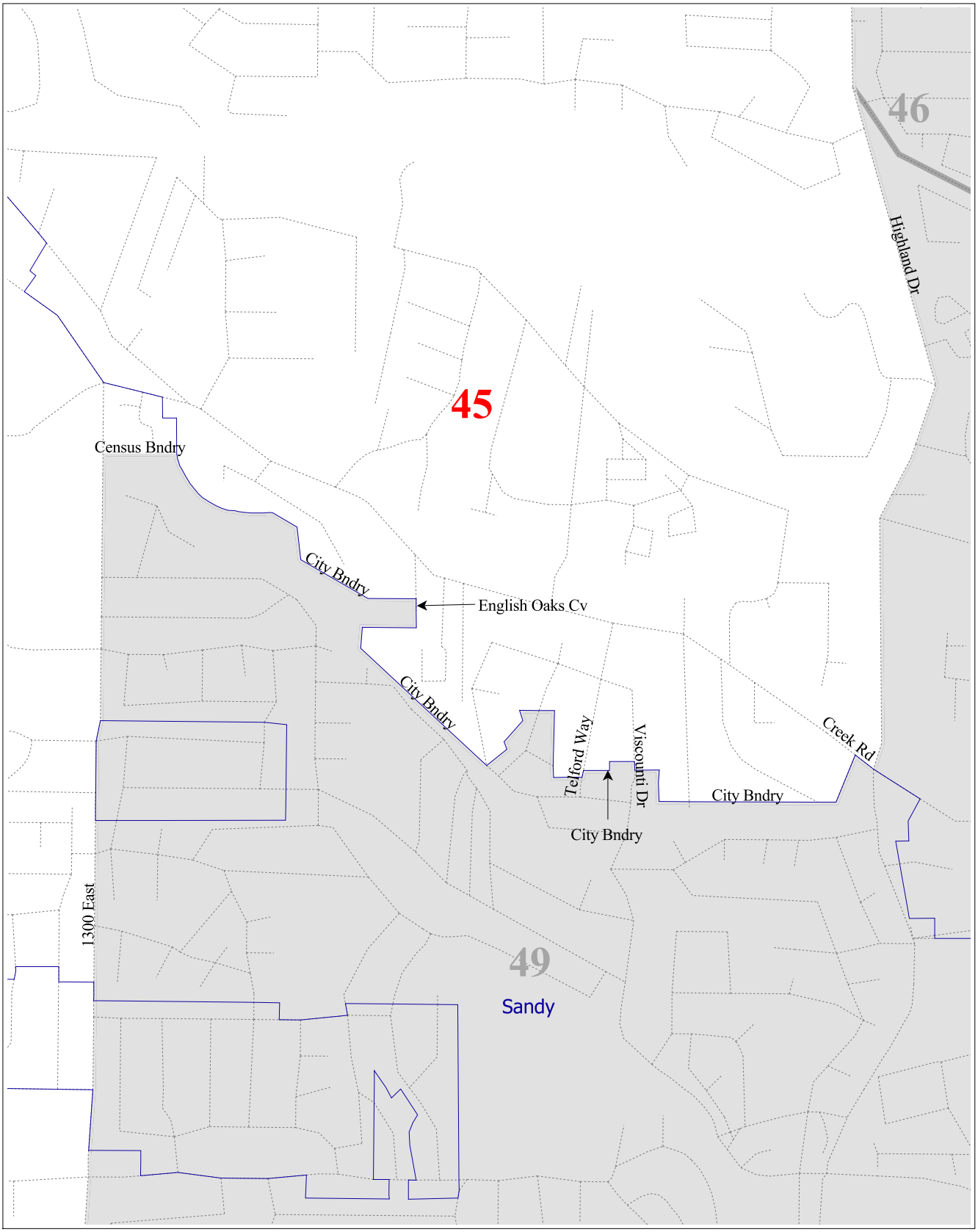

Inset Location

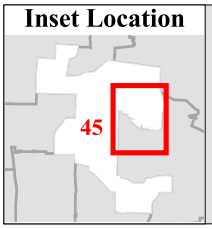

45 District
State Bndry
Counties
Cities
Other Districts
Major Roads
Local Streets
Railroads

District 45
Inset A
Utah House of Representatives

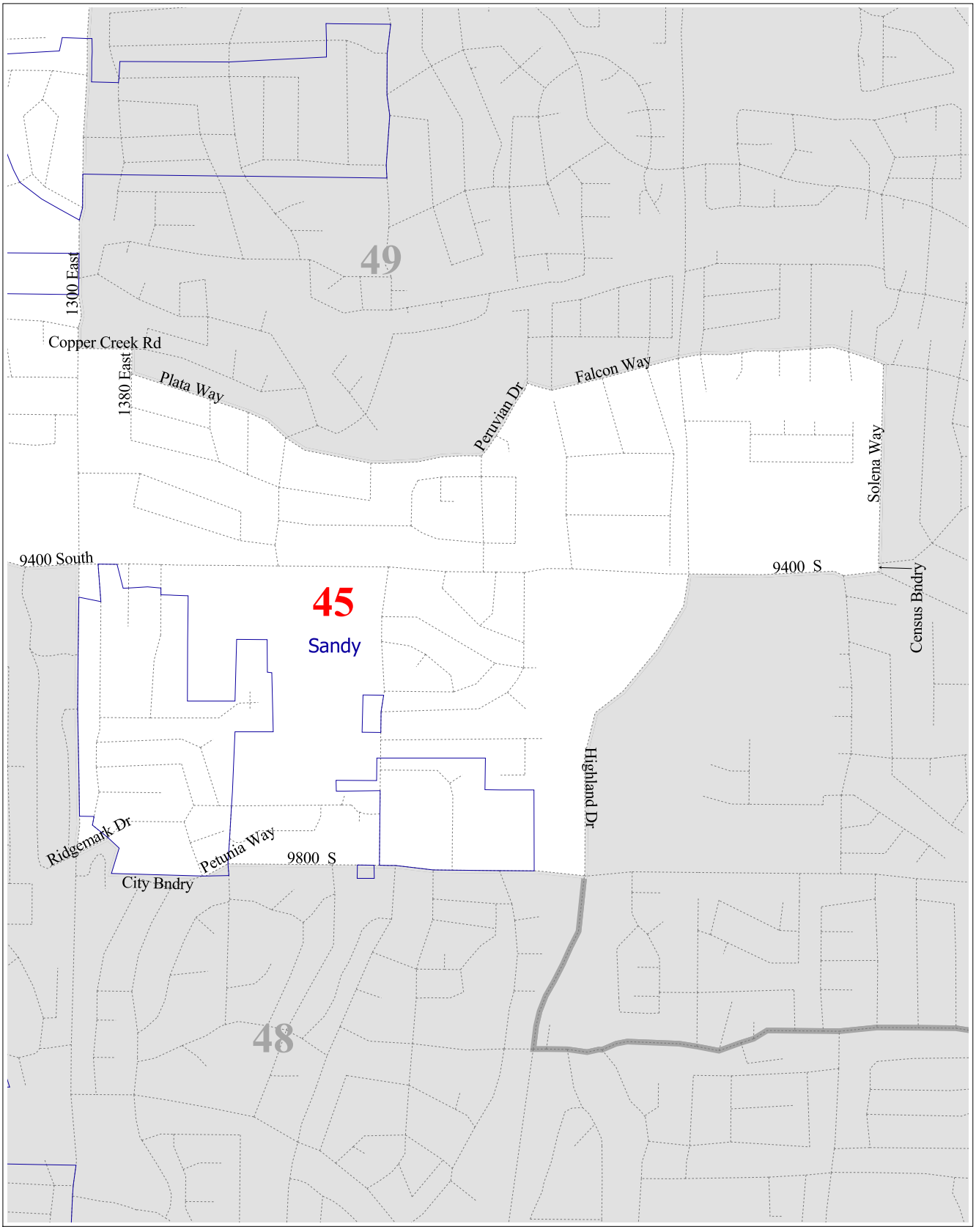

Inset Location

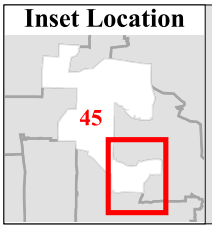

45 District
State Bndry
Counties
Cities
Other Districts
Major Roads
Local Streets
Railroads

District 45
Inset B
Utah House of Representatives

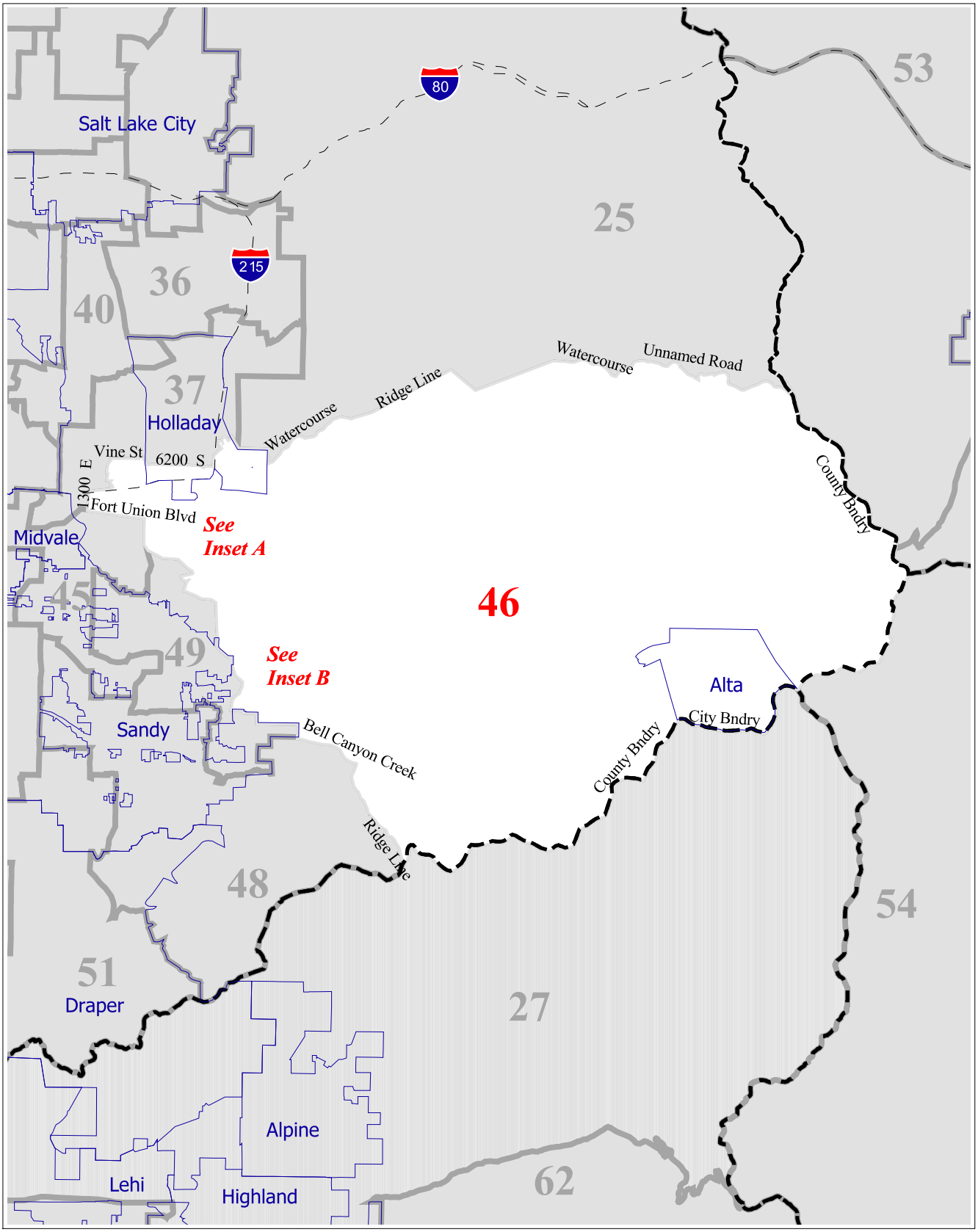

District Location

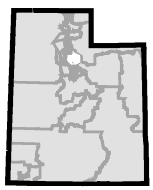

46 District
State Bndry
Counties
Cities
Other Districts
Major Roads
Local Streets
Railroads

District 46
Utah House of Representatives

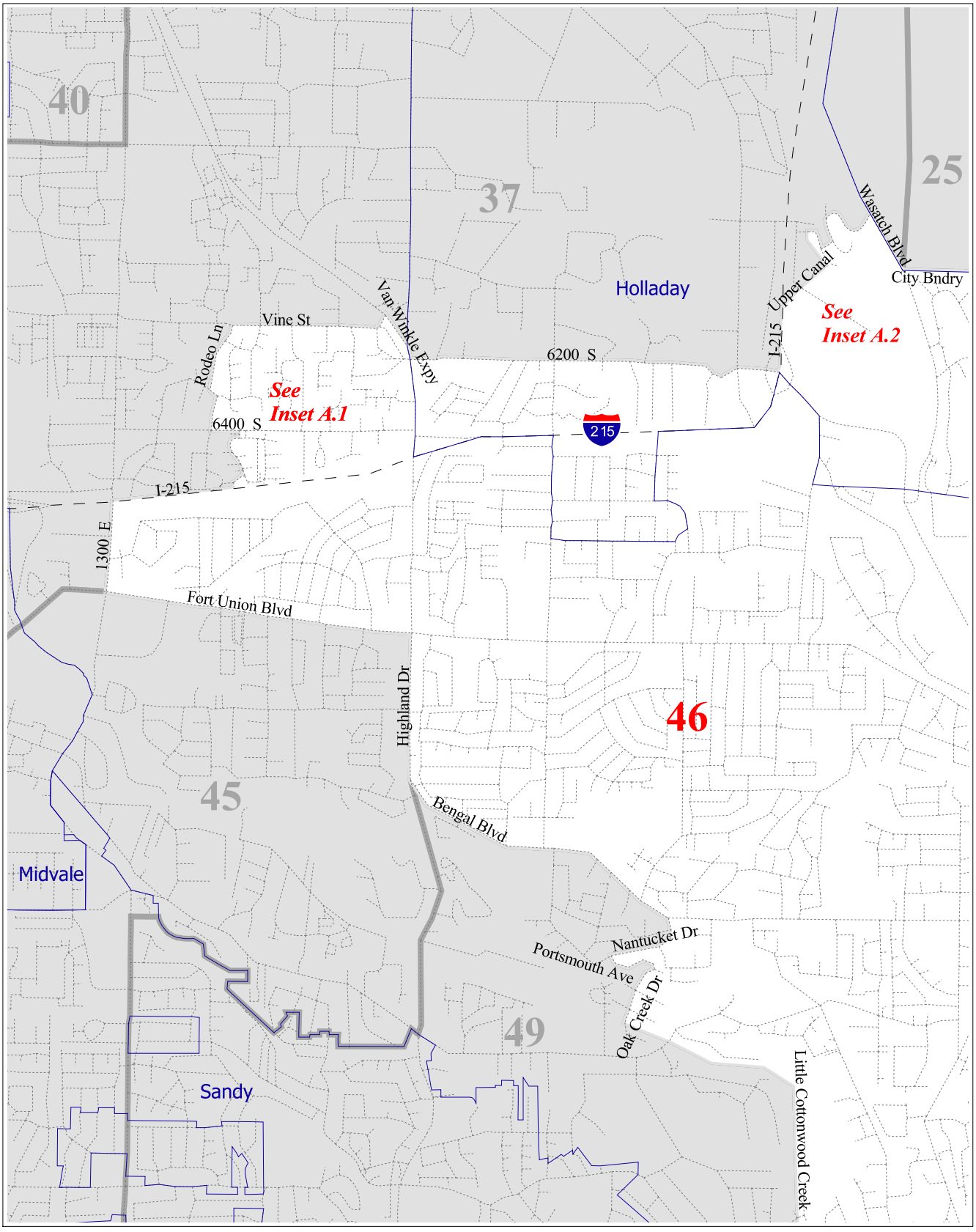

Inset Location

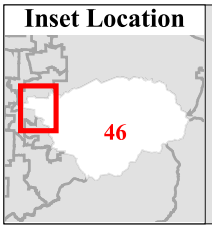

46 District
State Bndry
Counties
Cities
Other Districts
Major Roads
Local Streets
Railroads

District 46
Inset A
Utah House of Representatives

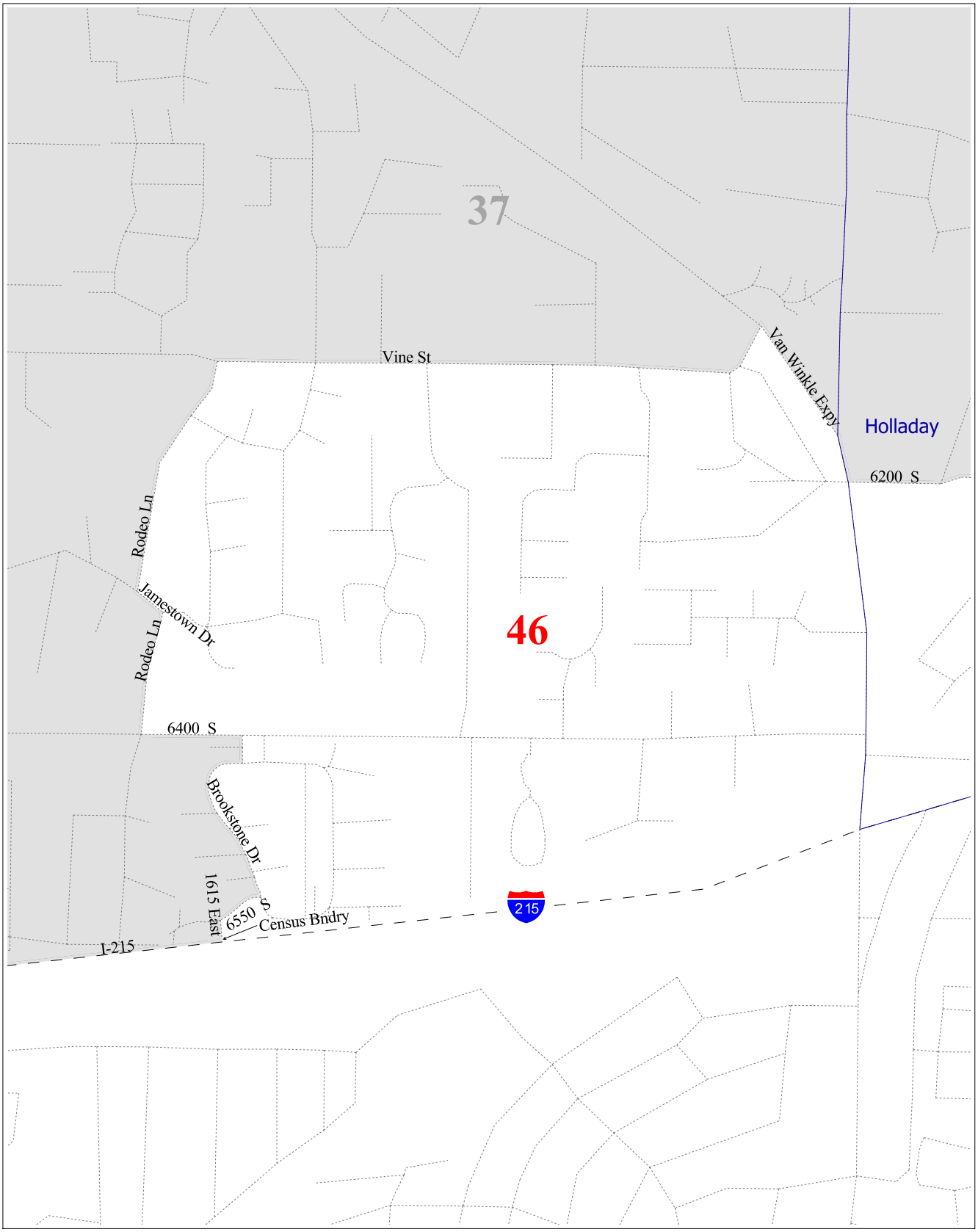

Inset Location

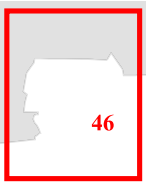

46 District
State Bndry
Counties
Cities
Other Districts
Major Roads
Local Streets
Railroads

District 46
Inset A.1
Utah House of Representatives

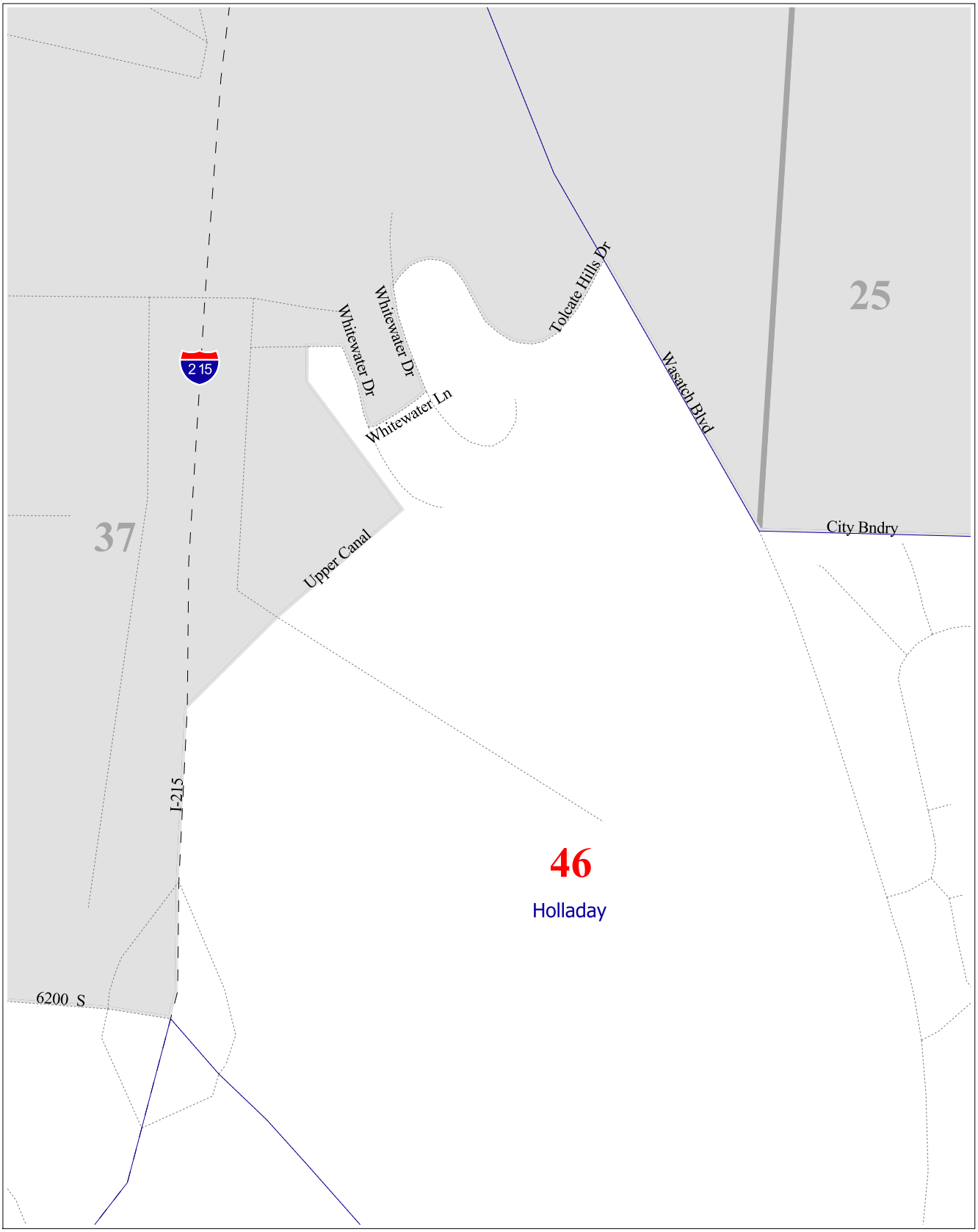

Inset Location

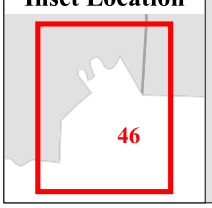

46 District
State Bndry
Counties
Cities
Other Districts
Major Roads
Local Streets
Railroads

District 46
Inset A.2
Utah House of Representatives

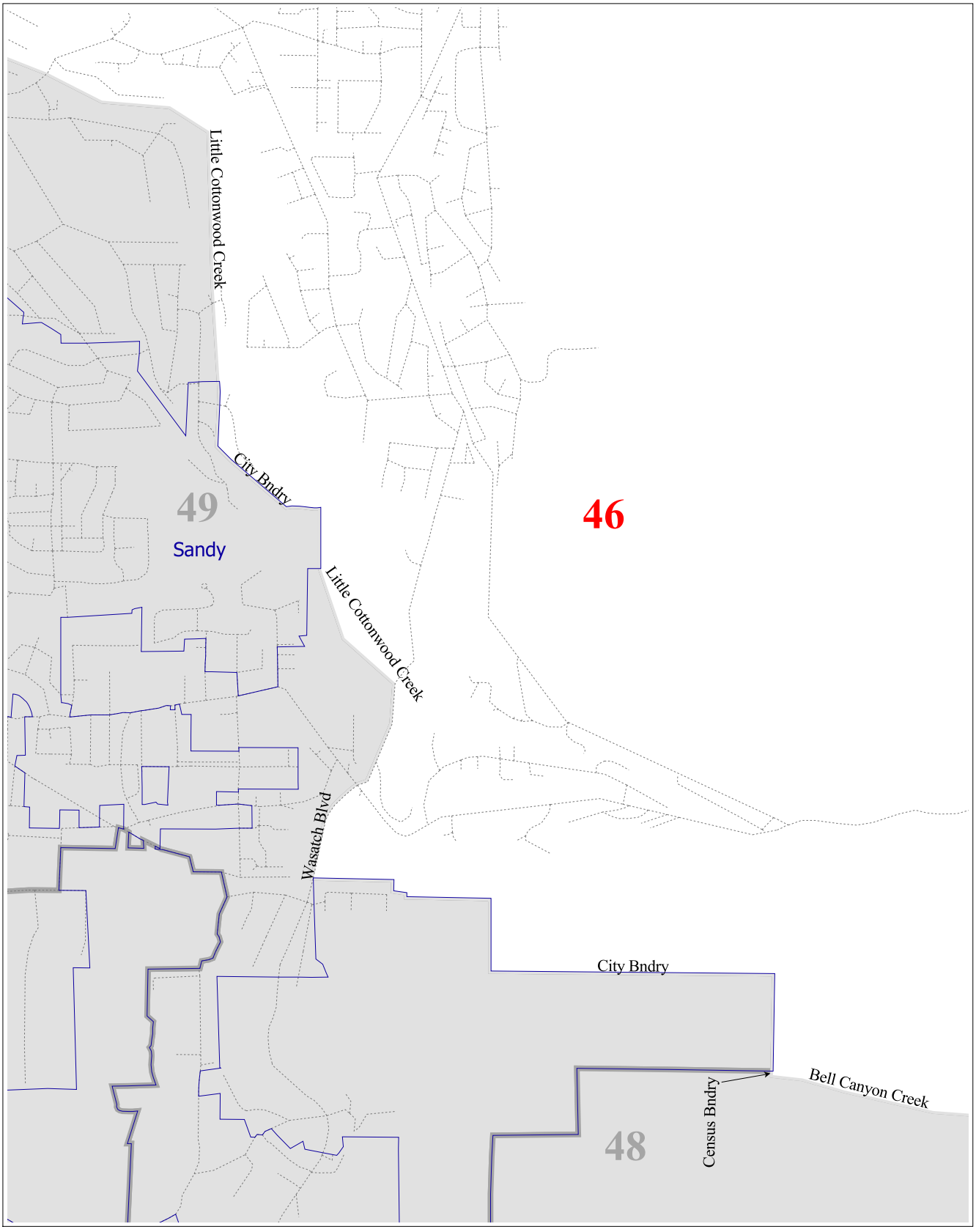

Inset Location

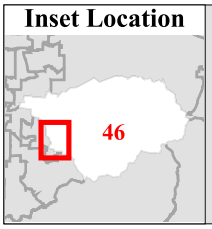

46 District
State Bndry
Counties
Cities
Other Districts
Major Roads
Local Streets
Railroads

District 46
Inset B
Utah House of Representatives

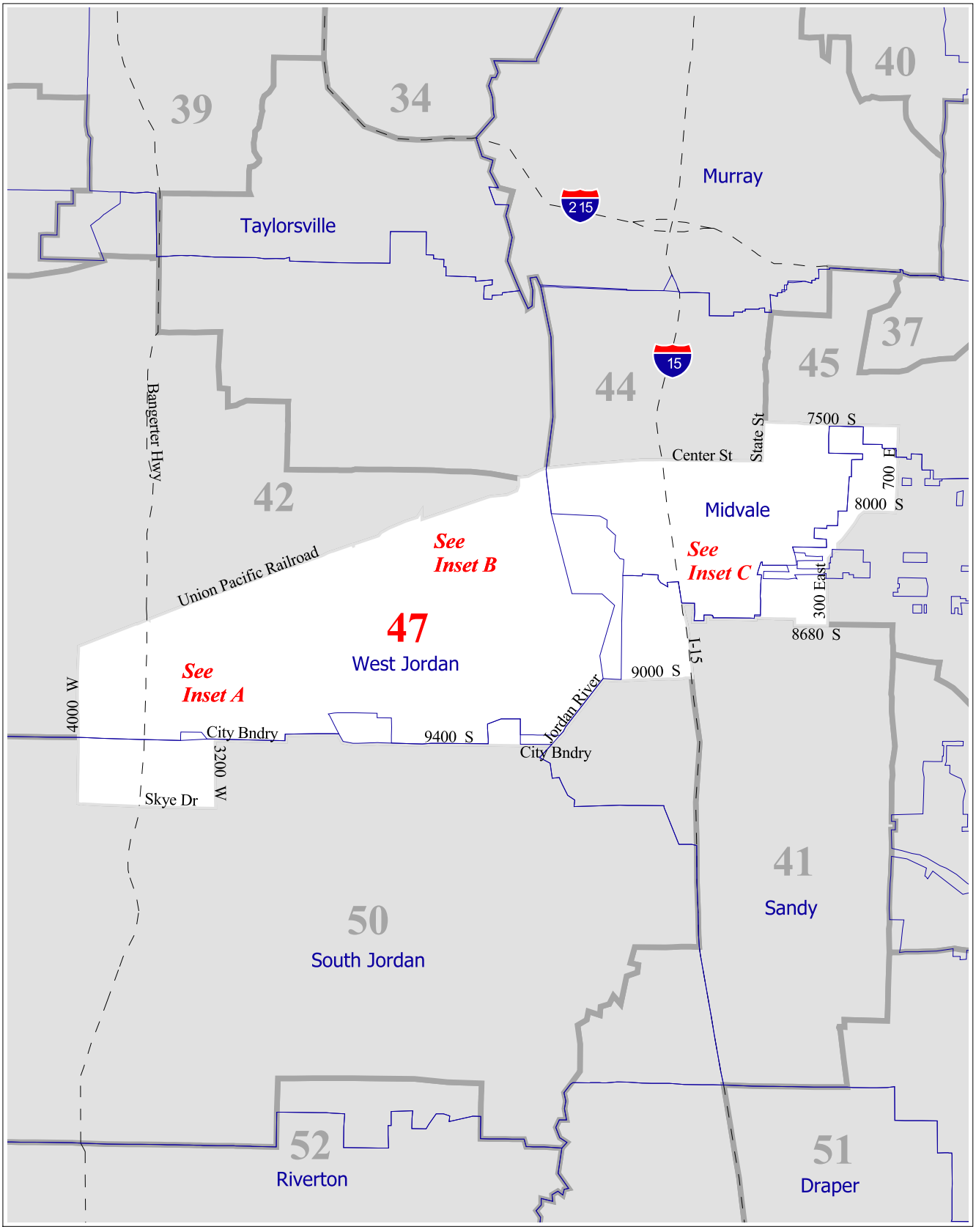

District Location

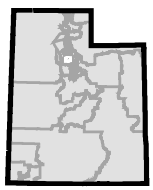

47 District
State Bndry
Counties
Cities
Other Districts
Major Roads
Local Streets
Railroads

District 47
Utah House of Representatives

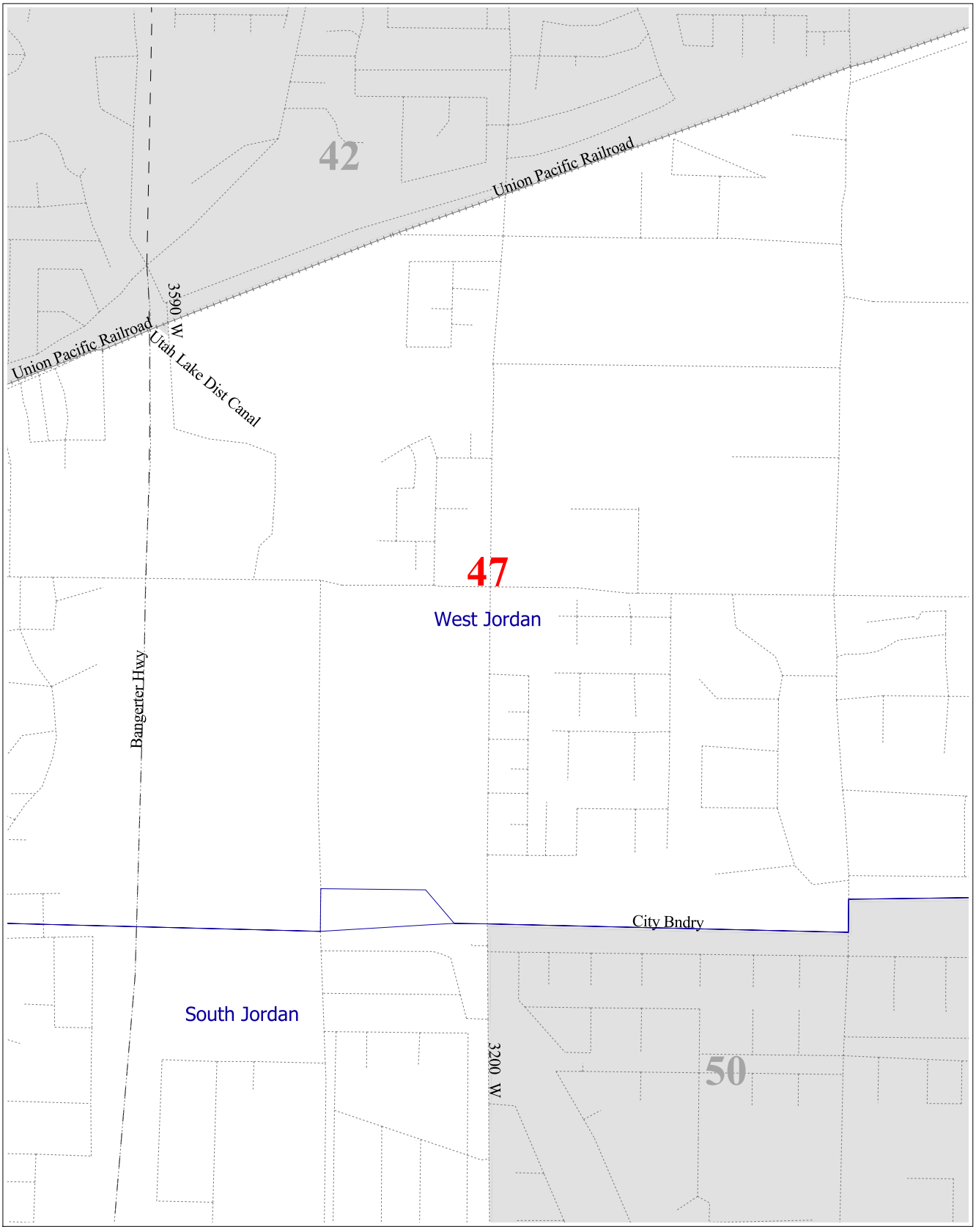

Inset Location

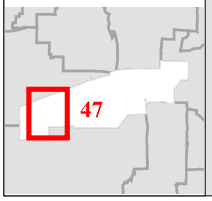

47 District
State Bndry
Counties
Cities
Other Districts
Major Roads
Local Streets
Railroads

District 47
Inset A
Utah House of Representatives

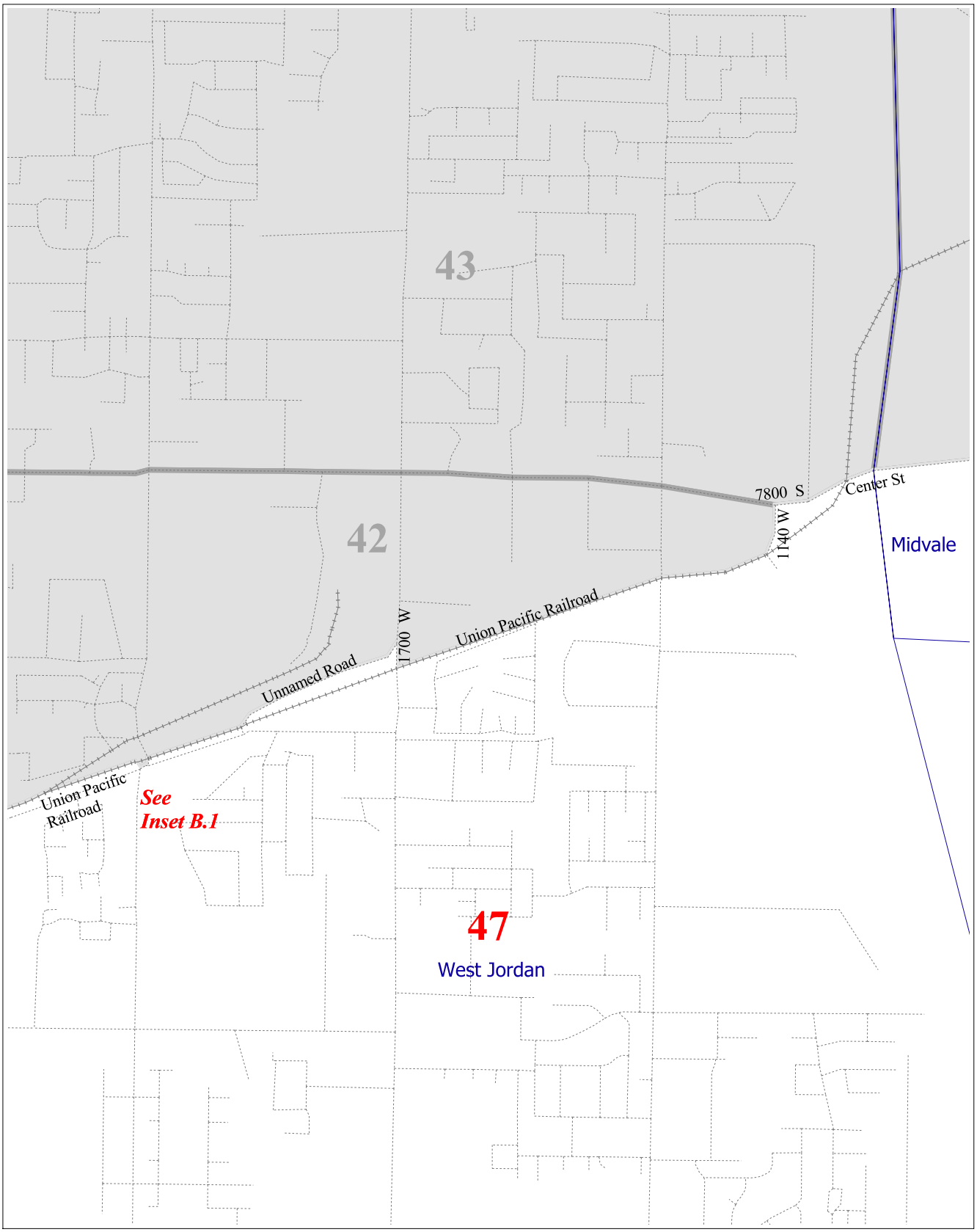

Inset Location

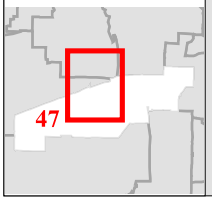

47 District
State Bndry
Counties
Cities
Other Districts
Major Roads
Local Streets
Railroads

District 47
Inset B
Utah House of Representatives

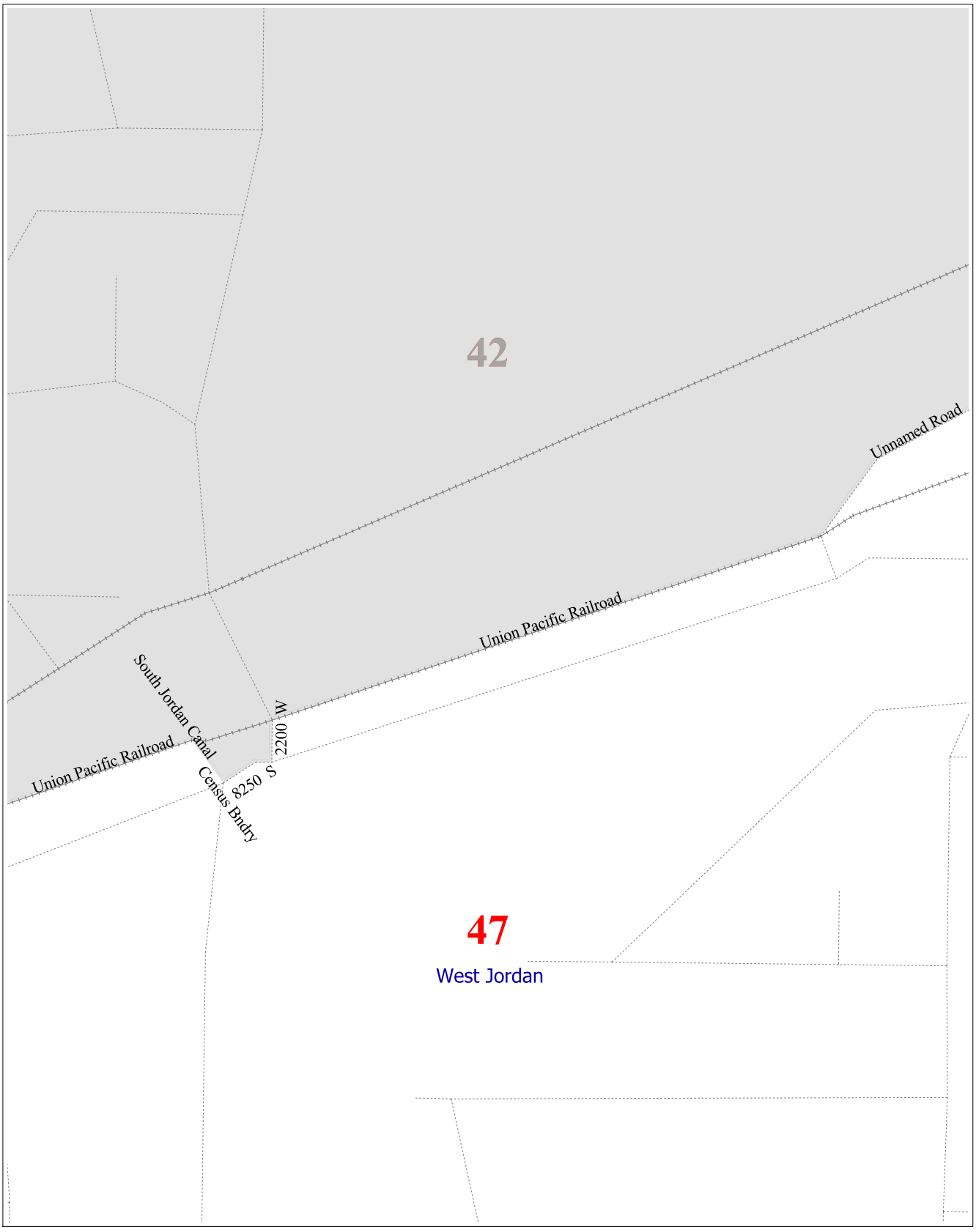

Inset Location

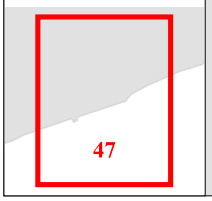

47 District
State Bndry
Counties
Cities
Other Districts
Major Roads
Local Streets
Railroads

District 47
Inset B.1
Utah House of Representatives

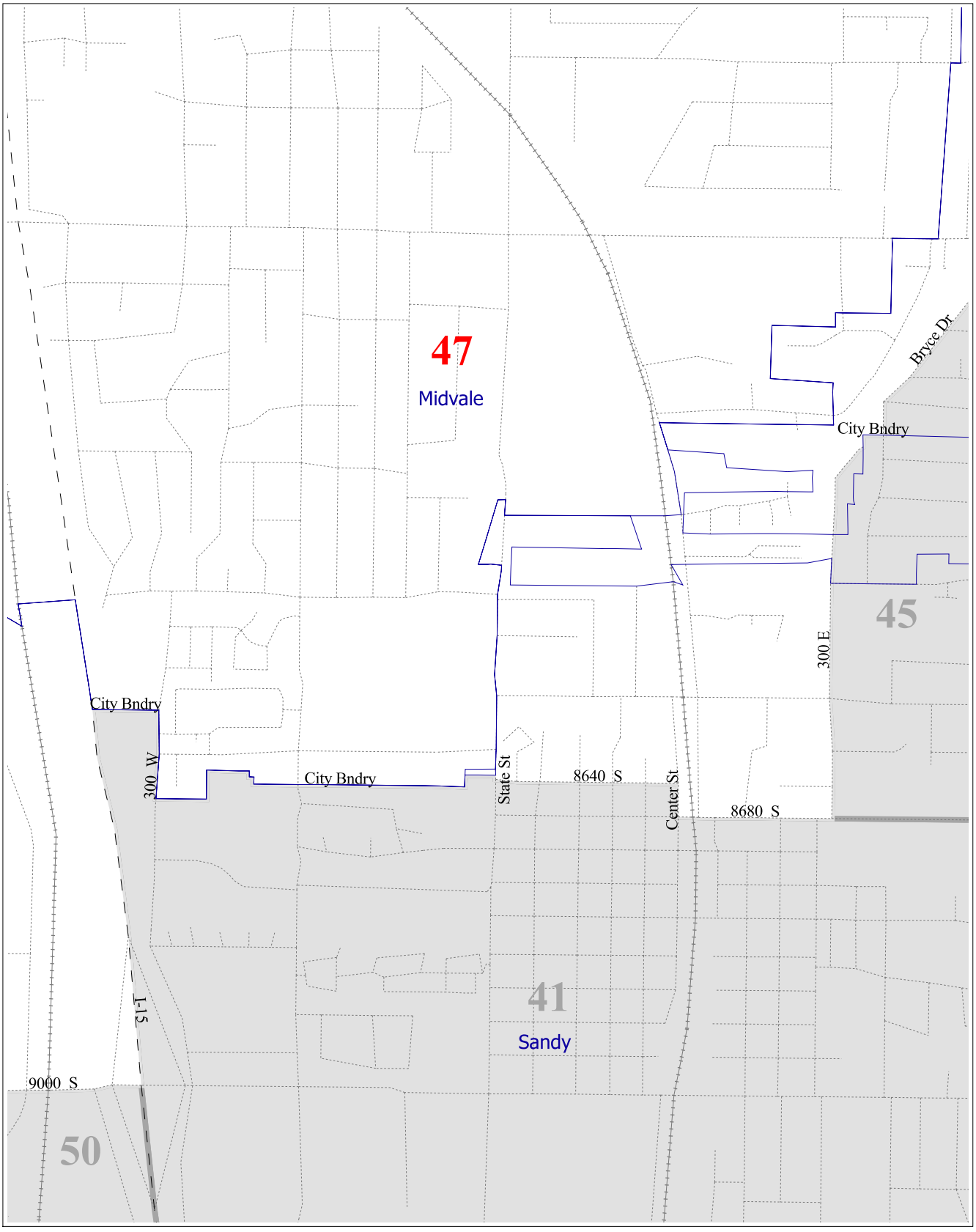

Inset Location

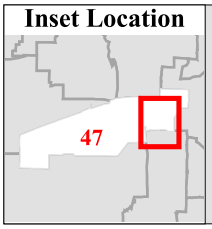

47 District
State Bndry
Counties
Cities
Other Districts
Major Roads
Local Streets
Railroads

District 47
Inset C
Utah House of Representatives

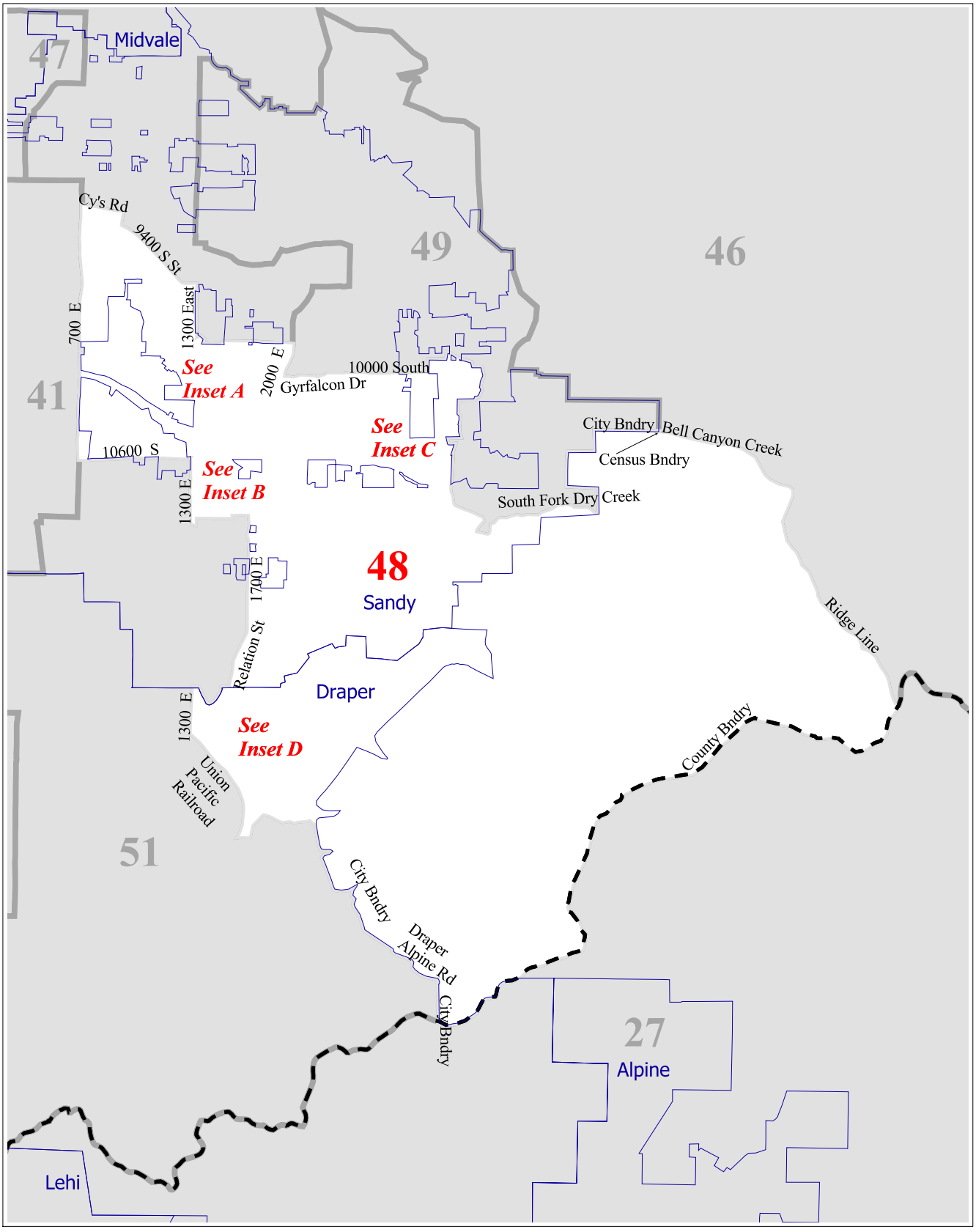

District Location

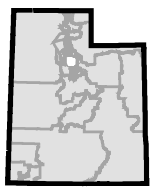

48 District
State Bndry
Counties
Cities
Other Districts
Major Roads
Local Streets
Railroads

District 48
Utah House of Representatives

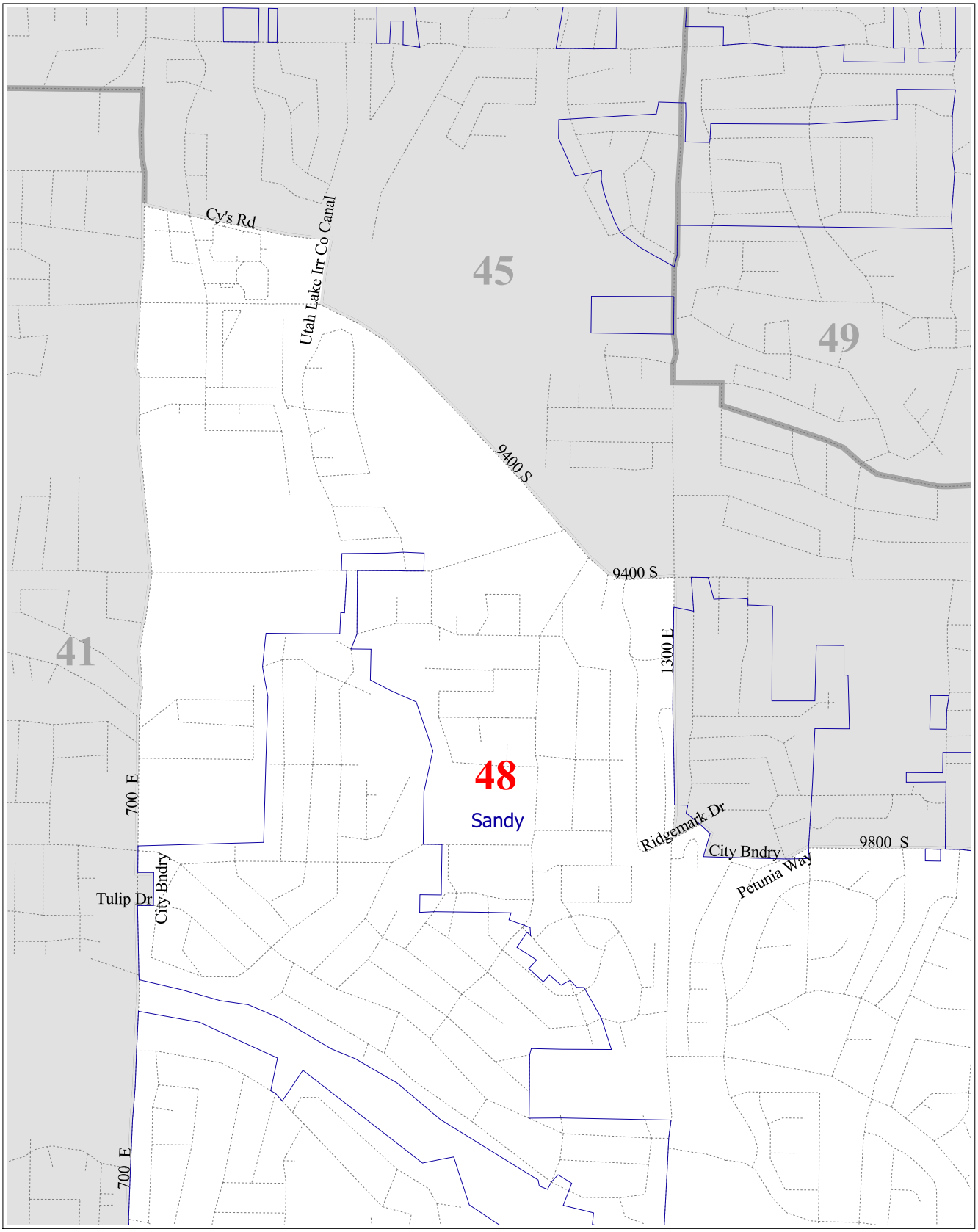

Inset Location

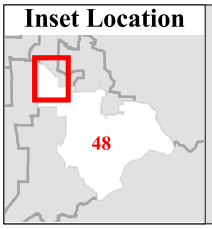

48 District
State Bndry
Counties
Cities
Other Districts
Major Roads
Local Streets
Railroads

District 48
Inset A
Utah House of Representatives

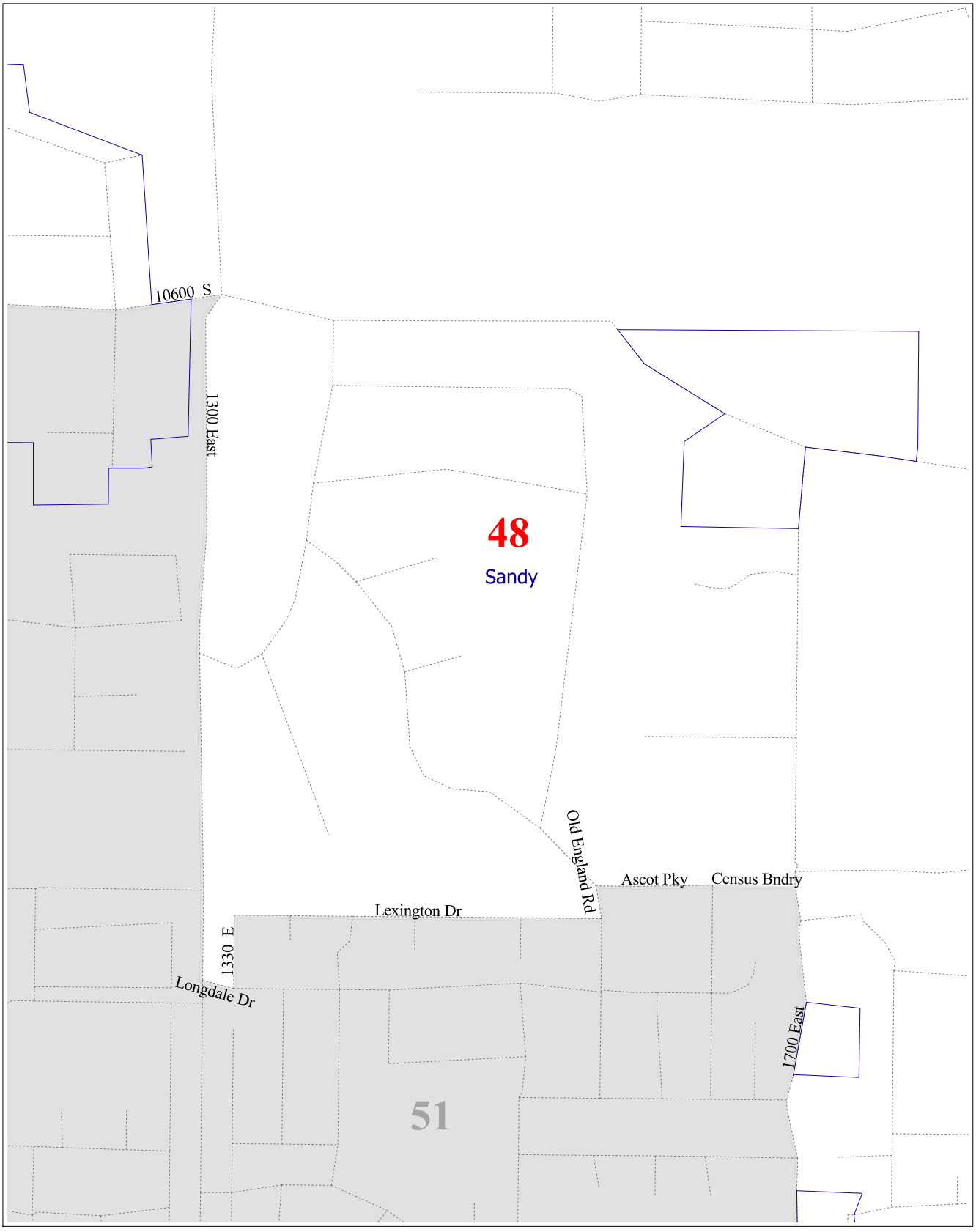

Inset Location

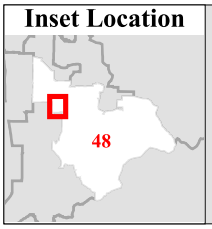

48 District
State Bndry
Counties
Cities
Other Districts
Major Roads
Local Streets
Railroads

District 48
Inset B
Utah House of Representatives

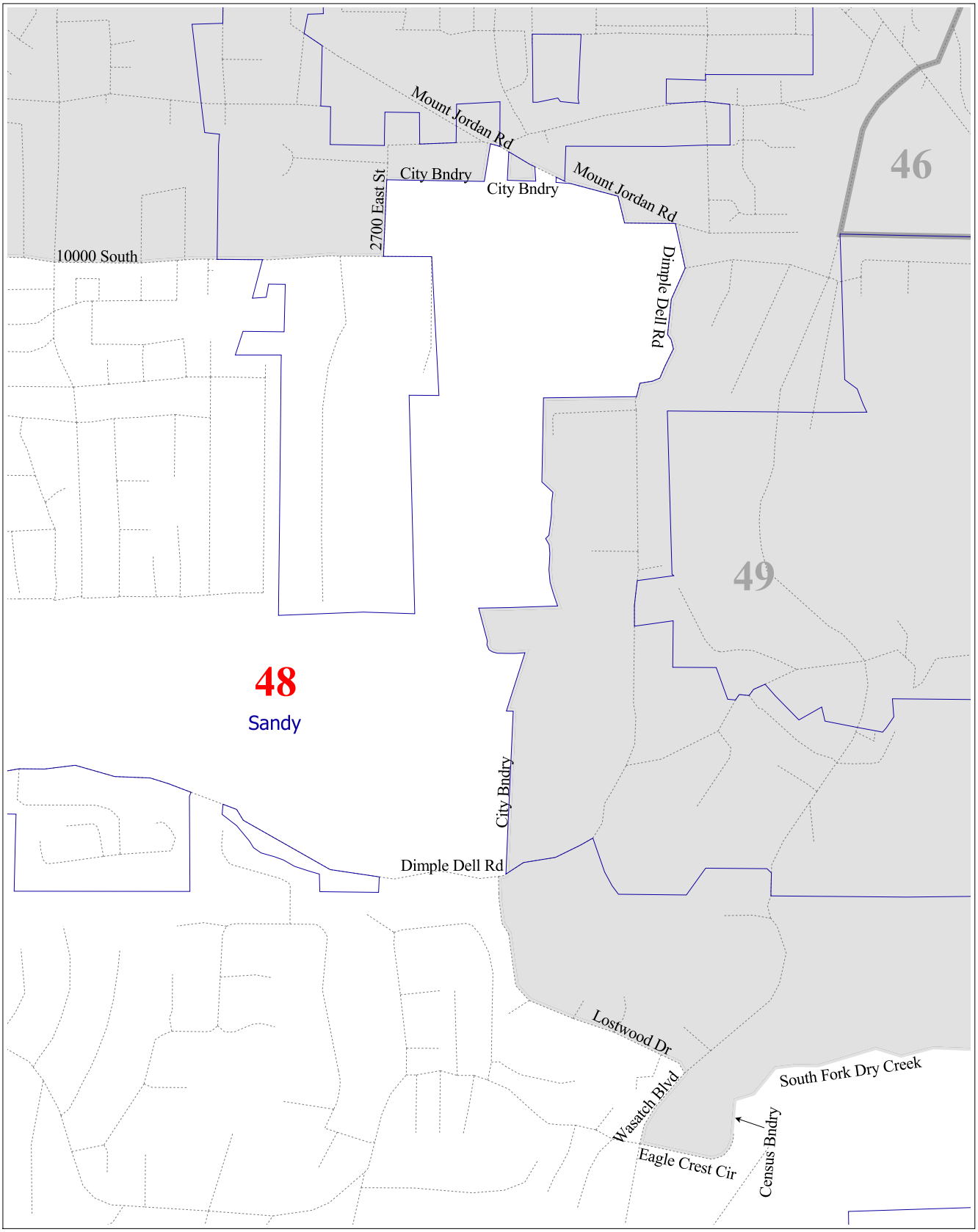

Inset Location

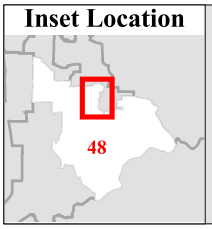

48 District
State Bndry
Counties
Cities
Other Districts
Major Roads
Local Streets
Railroads

District 48
Inset C
Utah House of Representatives

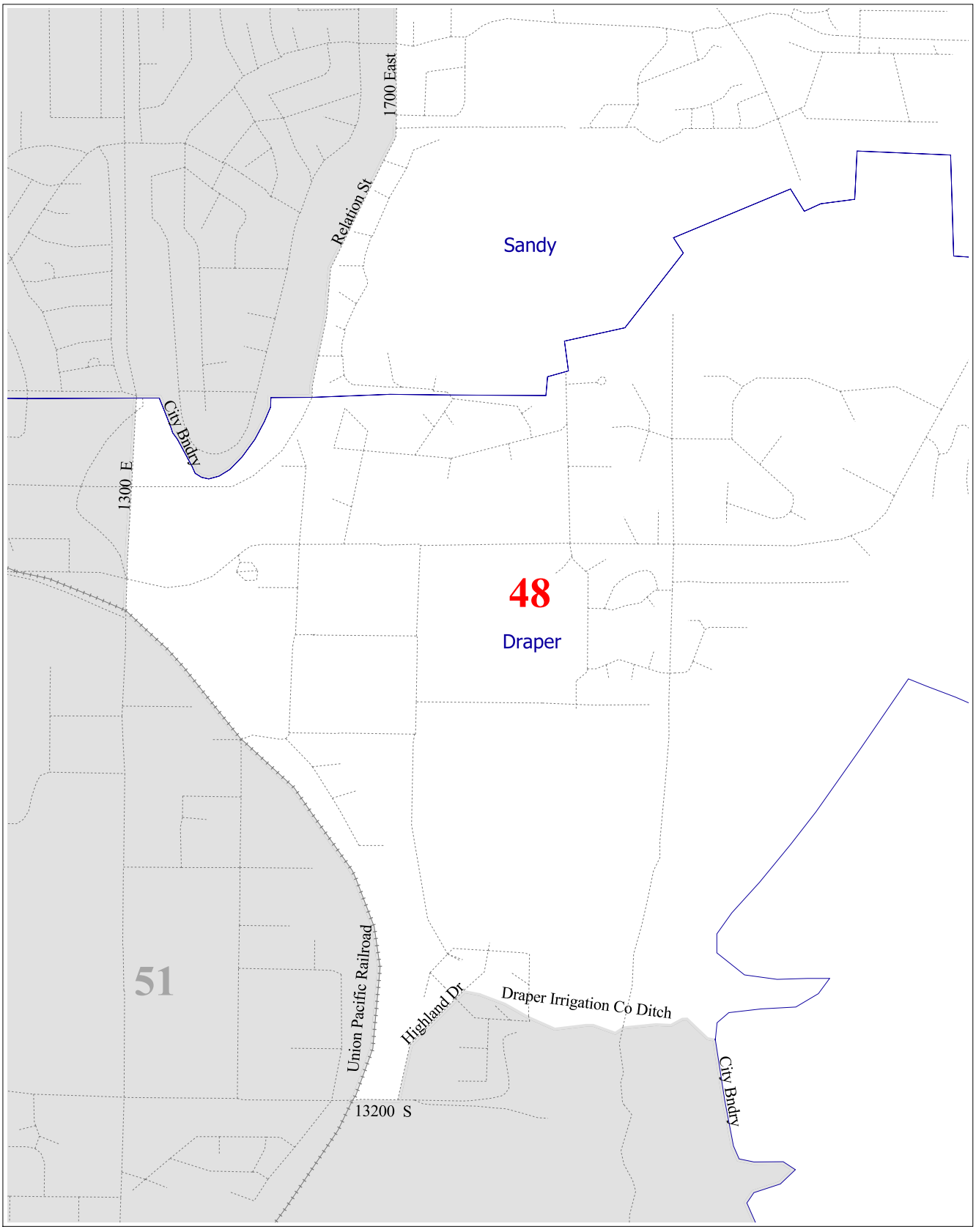

Inset Location

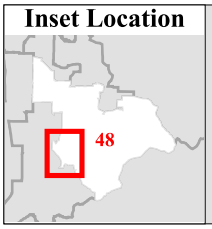

48 District
State Bndry
Counties
Cities
Other Districts
Major Roads
Local Streets
Railroads

District 48
Inset D
Utah House of Representatives

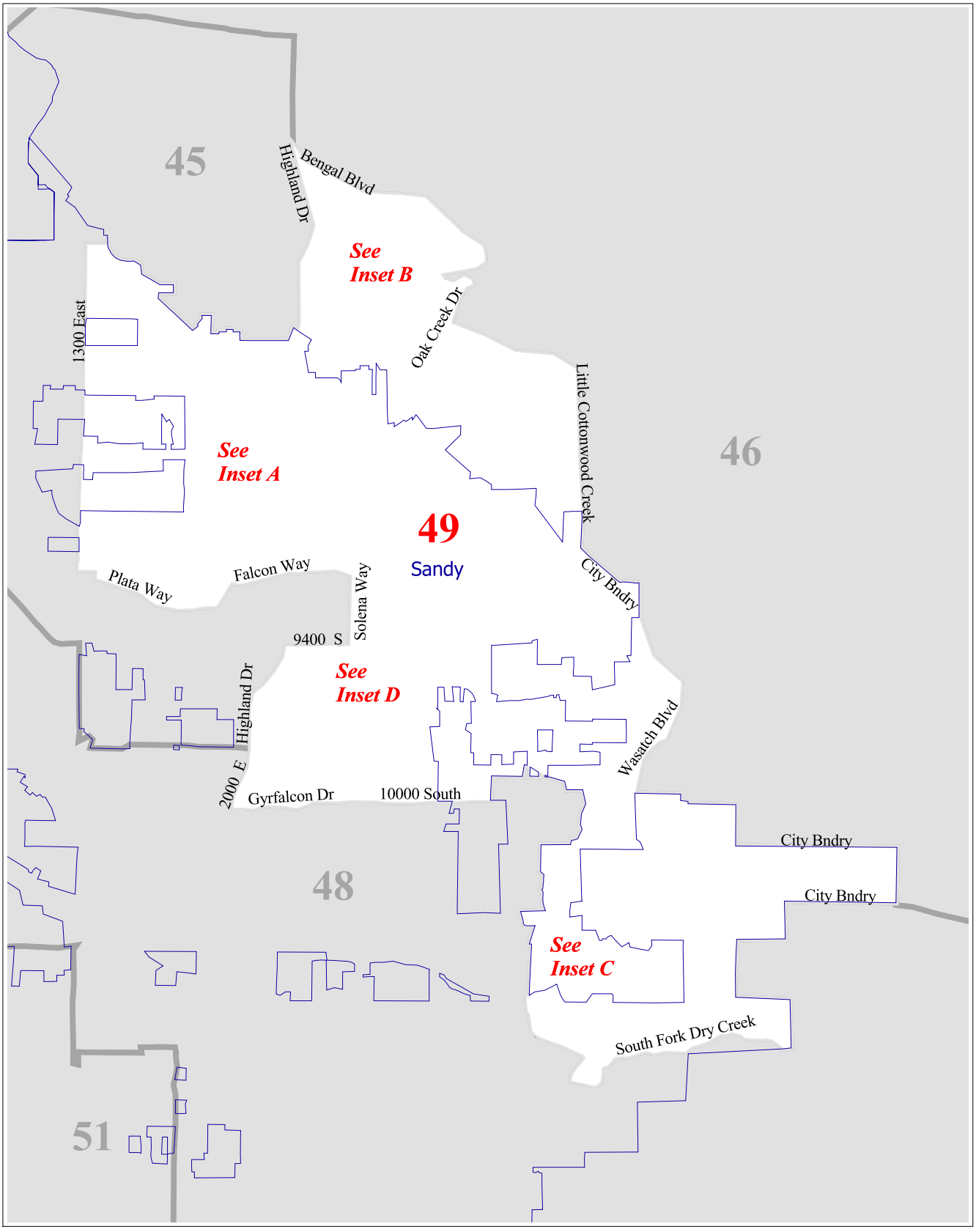

District Location

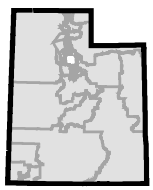

49 District
State Bndry
Counties
Cities
Other Districts
Major Roads
Local Streets
Railroads

District 49
Utah House of Representatives

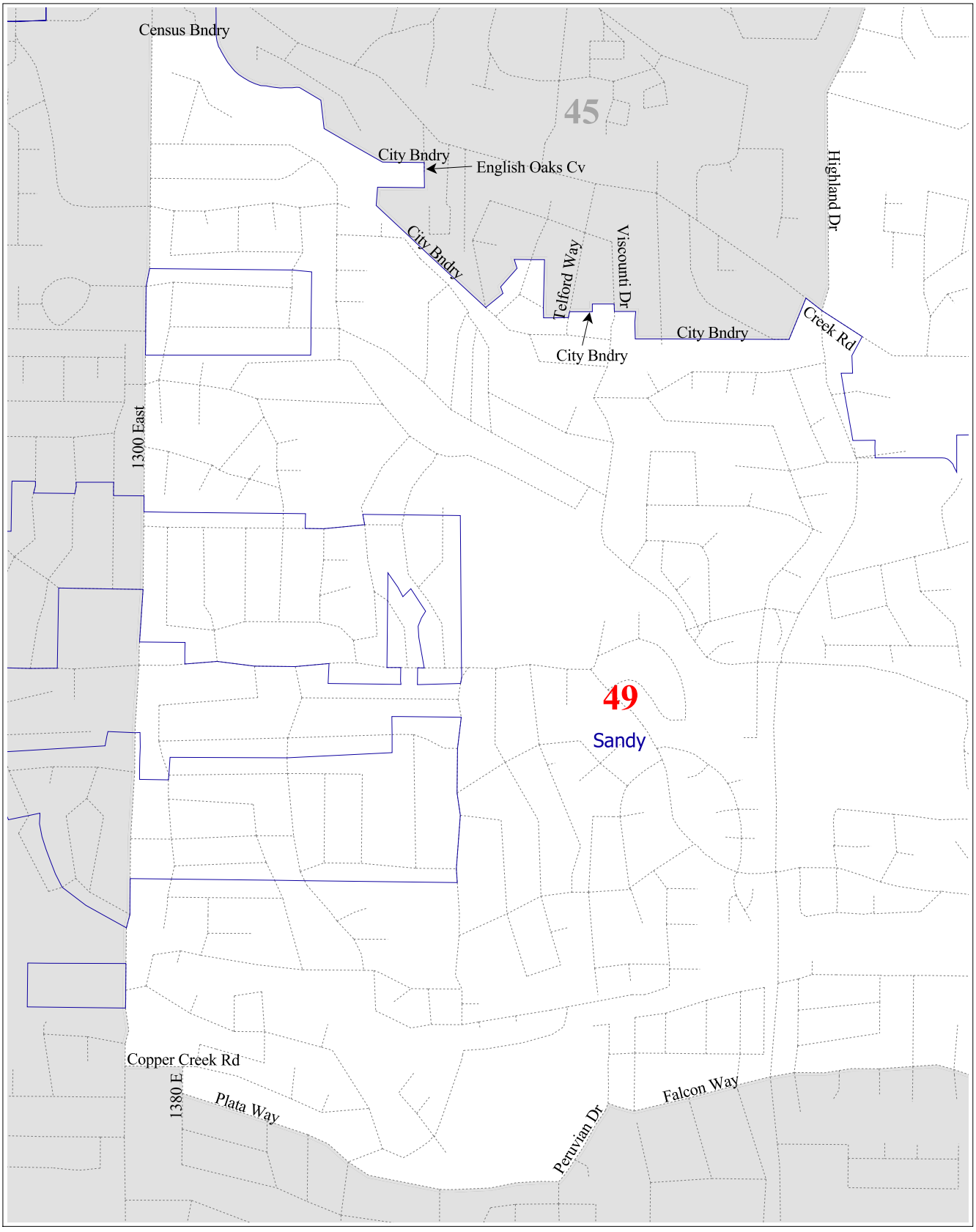

Inset Location

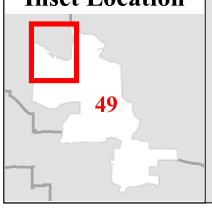

49 District
State Bndry
Counties
Cities
Other Districts
Major Roads
Local Streets
Railroads

District 49
Inset A
Utah House of Representatives

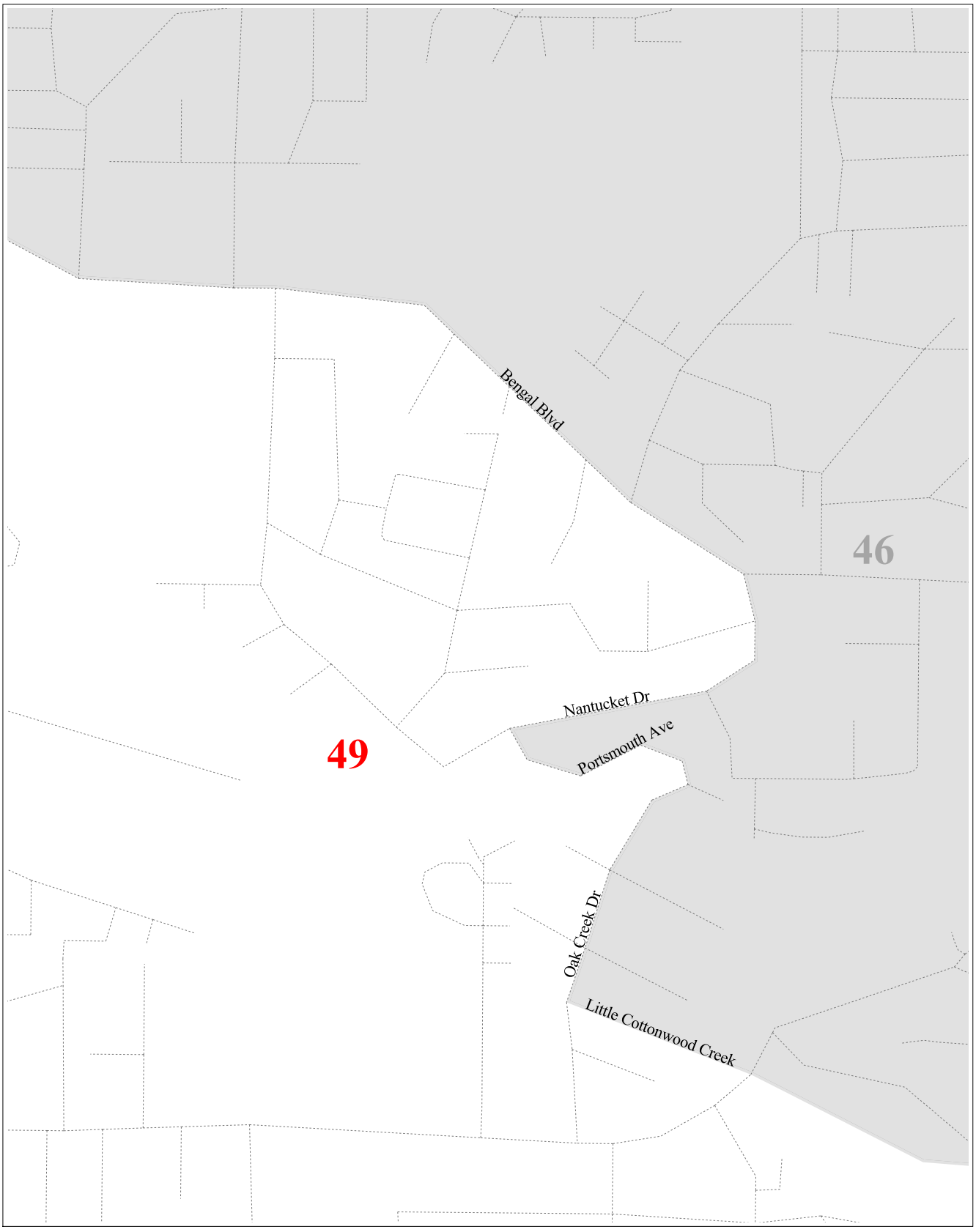

Inset Location

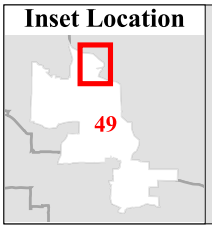

49 District
State Bndry
Counties
Cities
Other Districts
Major Roads
Local Streets
Railroads

District 49
Inset B
Utah House of Representatives

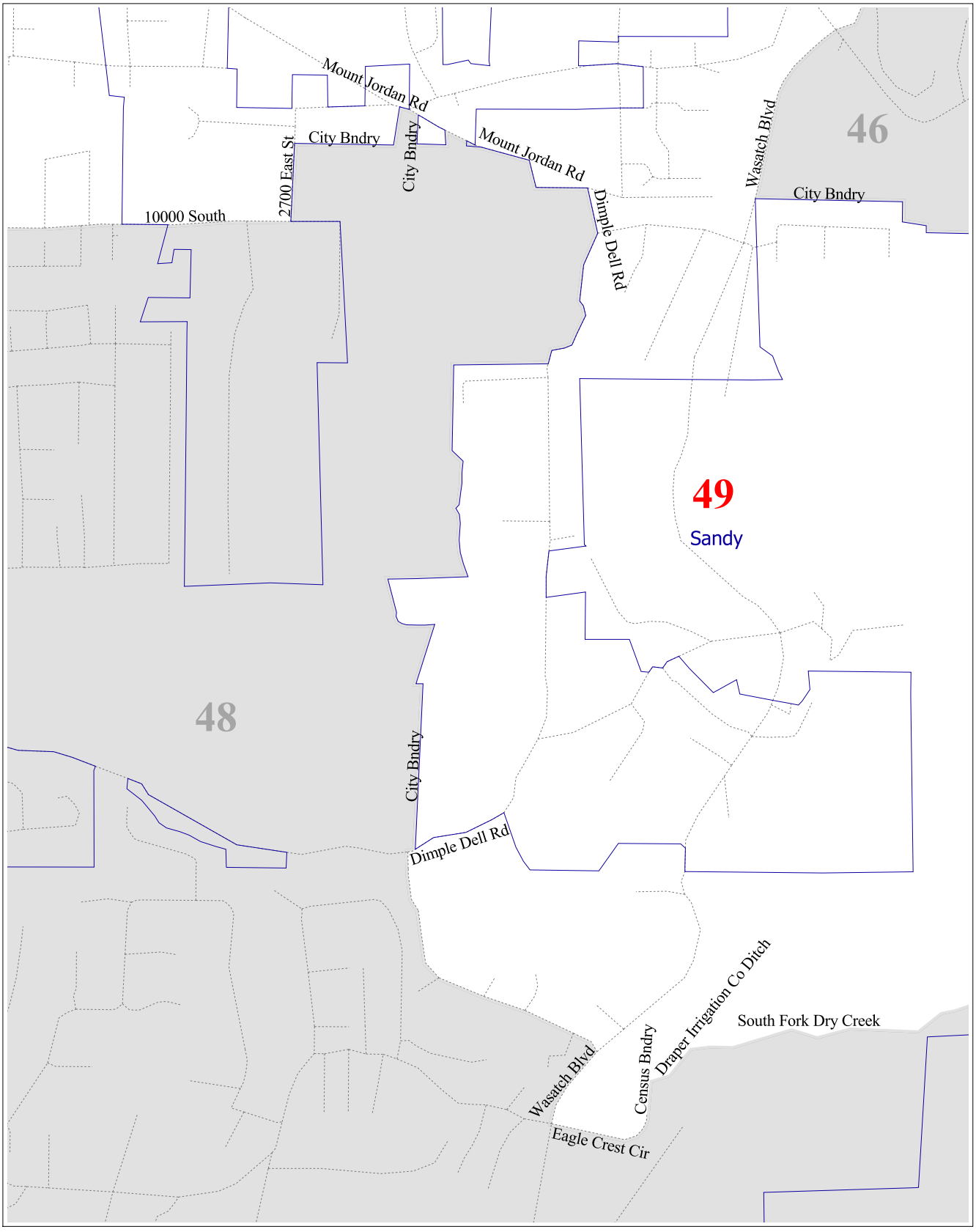

Inset Location

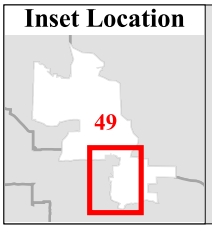

49 District
State Bndry
Counties
Cities
Other Districts
Major Roads
Local Streets
Railroads

District 49
Inset C
Utah House of Representatives

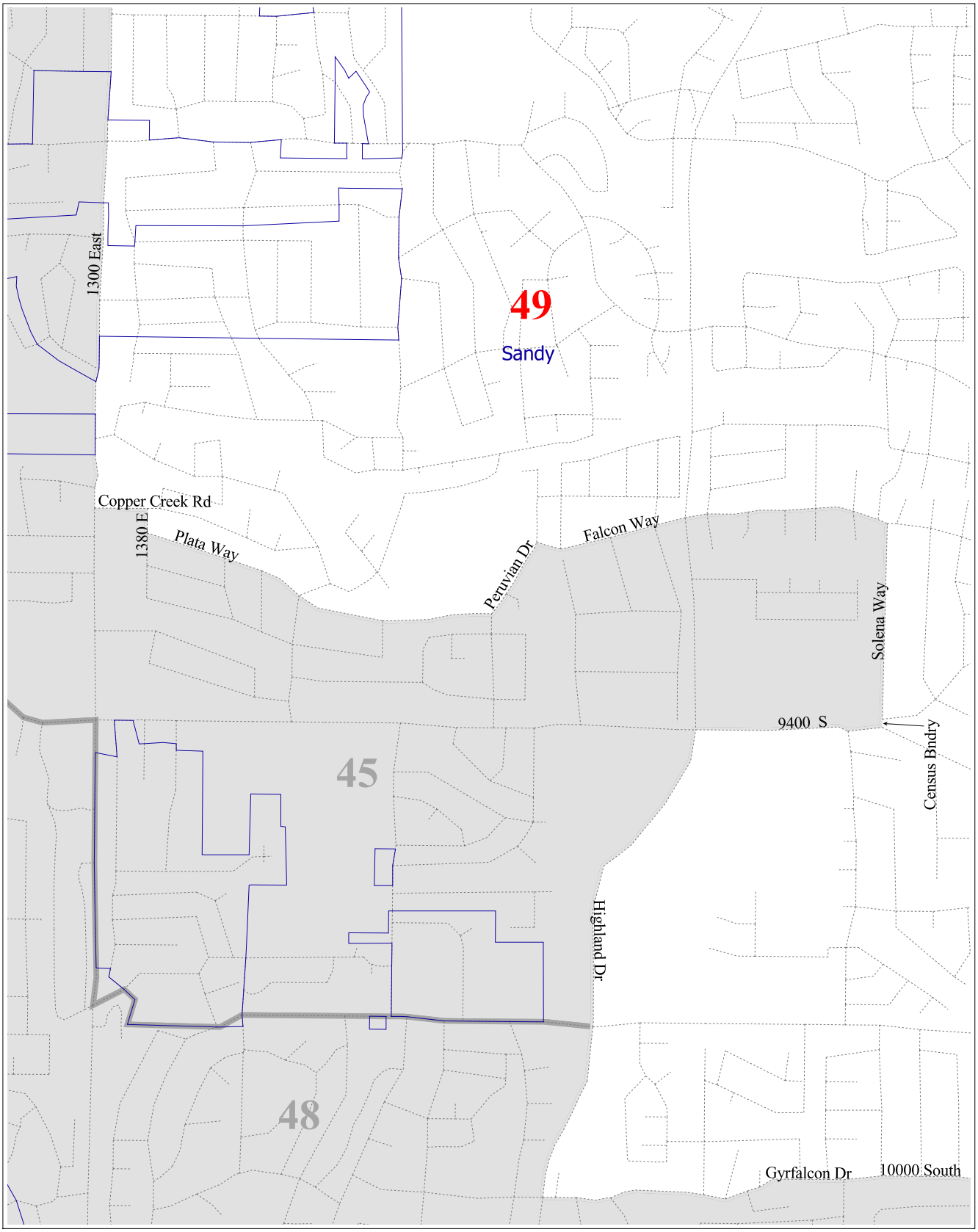

Inset Location

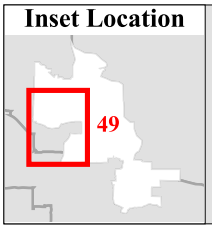

49 District
State Bndry
Counties
Cities
Other Districts
Major Roads
Local Streets
Railroads

District 49
Inset D
Utah House of Representatives

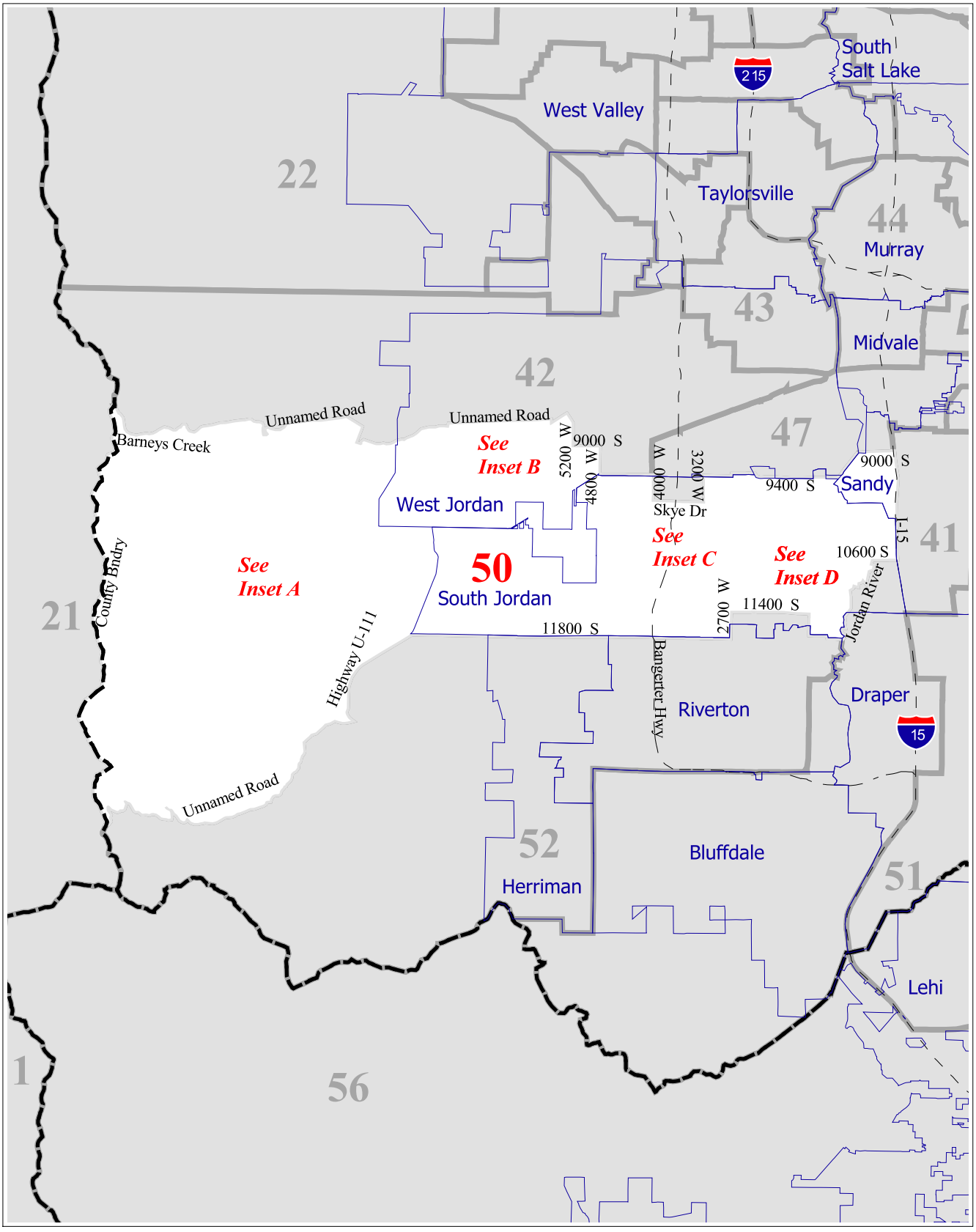

District Location

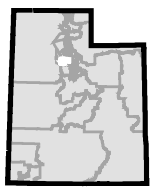

50 District
State Bndry
Counties
Cities
Other Districts
Major Roads
Local Streets
Railroads

District 50
Utah House of Representatives

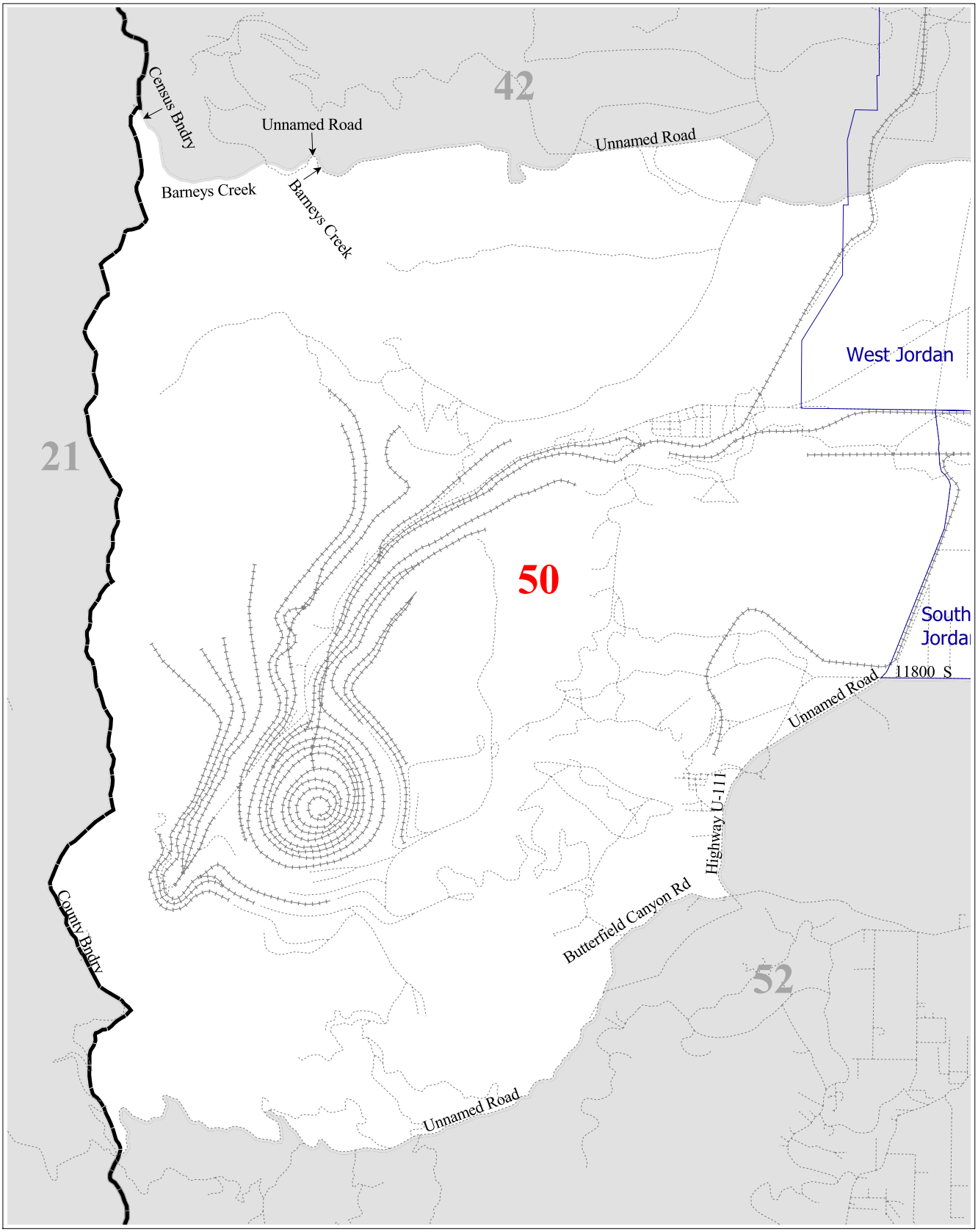

Inset Location

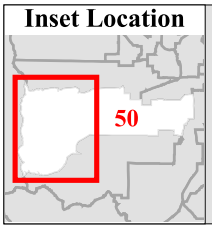

50 District
State Bndry
Counties
Cities
Other Districts
Major Roads
Local Streets
Railroads

District 50
Inset A
Utah House of Representatives

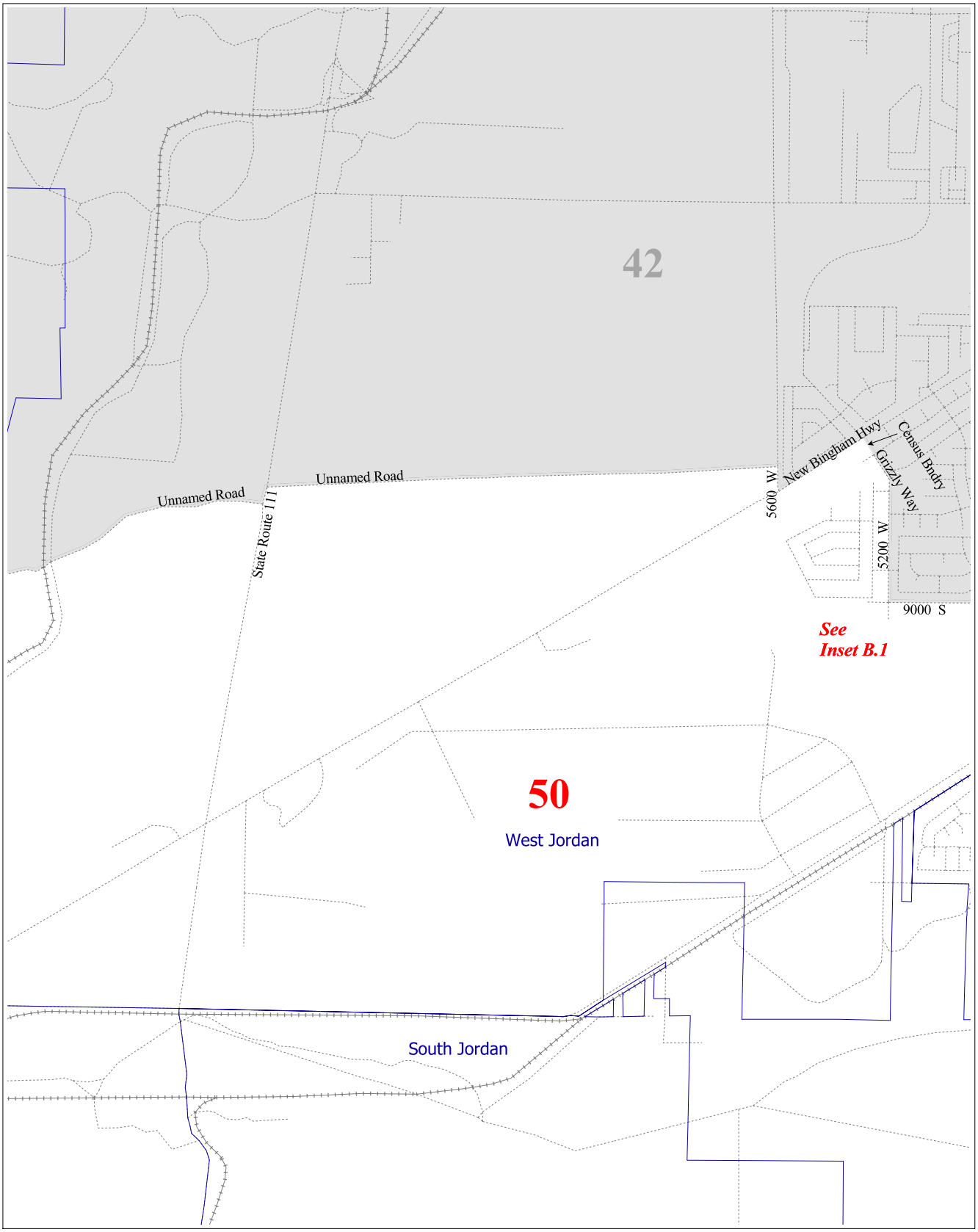

Inset Location

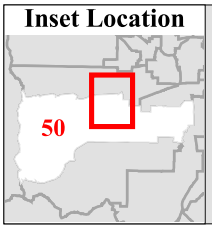

50 District
State Bndry
Counties
Cities
Other Districts
Major Roads
Local Streets
Railroads

District 50
Inset B
Utah House of Representatives

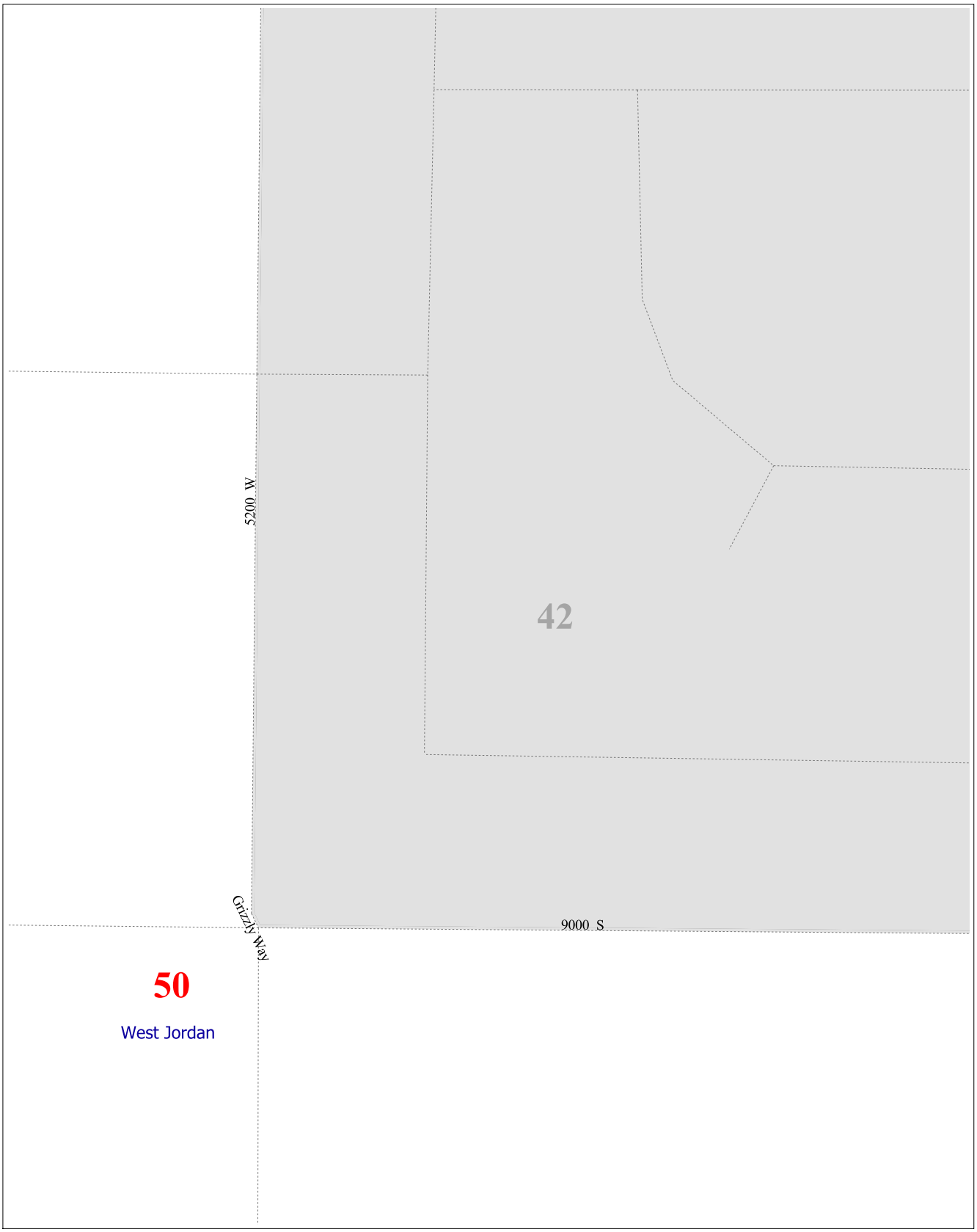

Inset Location

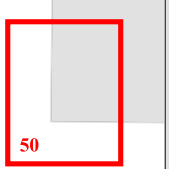

50 District
State Bndry
Counties
Cities
Other Districts
Major Roads
Local Streets
Railroads

District 50
Inset B.1
Utah House of Representatives

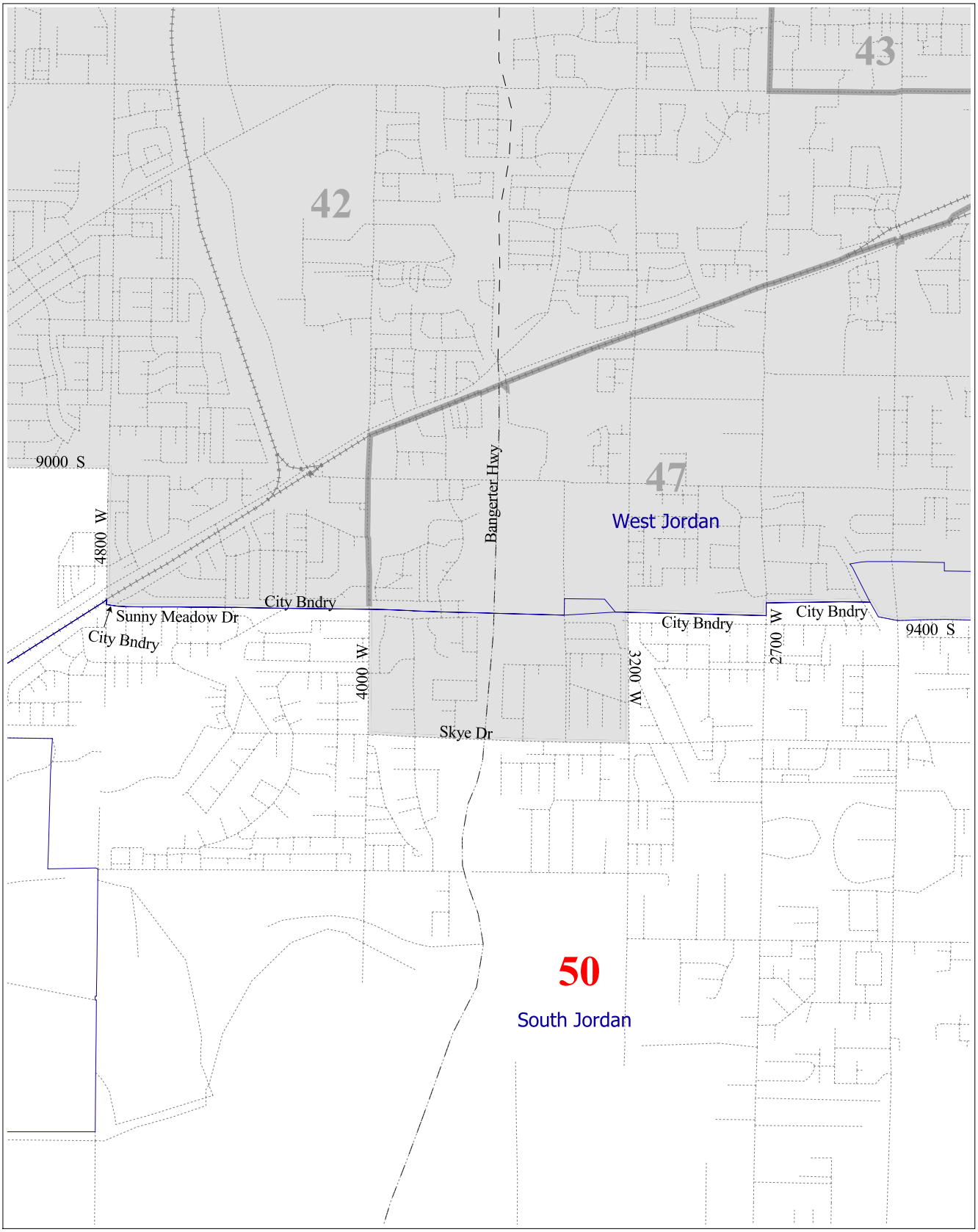

Inset Location

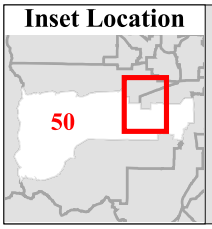

50 District
State Bndry
Counties
Cities
Other Districts
Major Roads
Local Streets
Railroads

District 50
Inset C
Utah House of Representatives

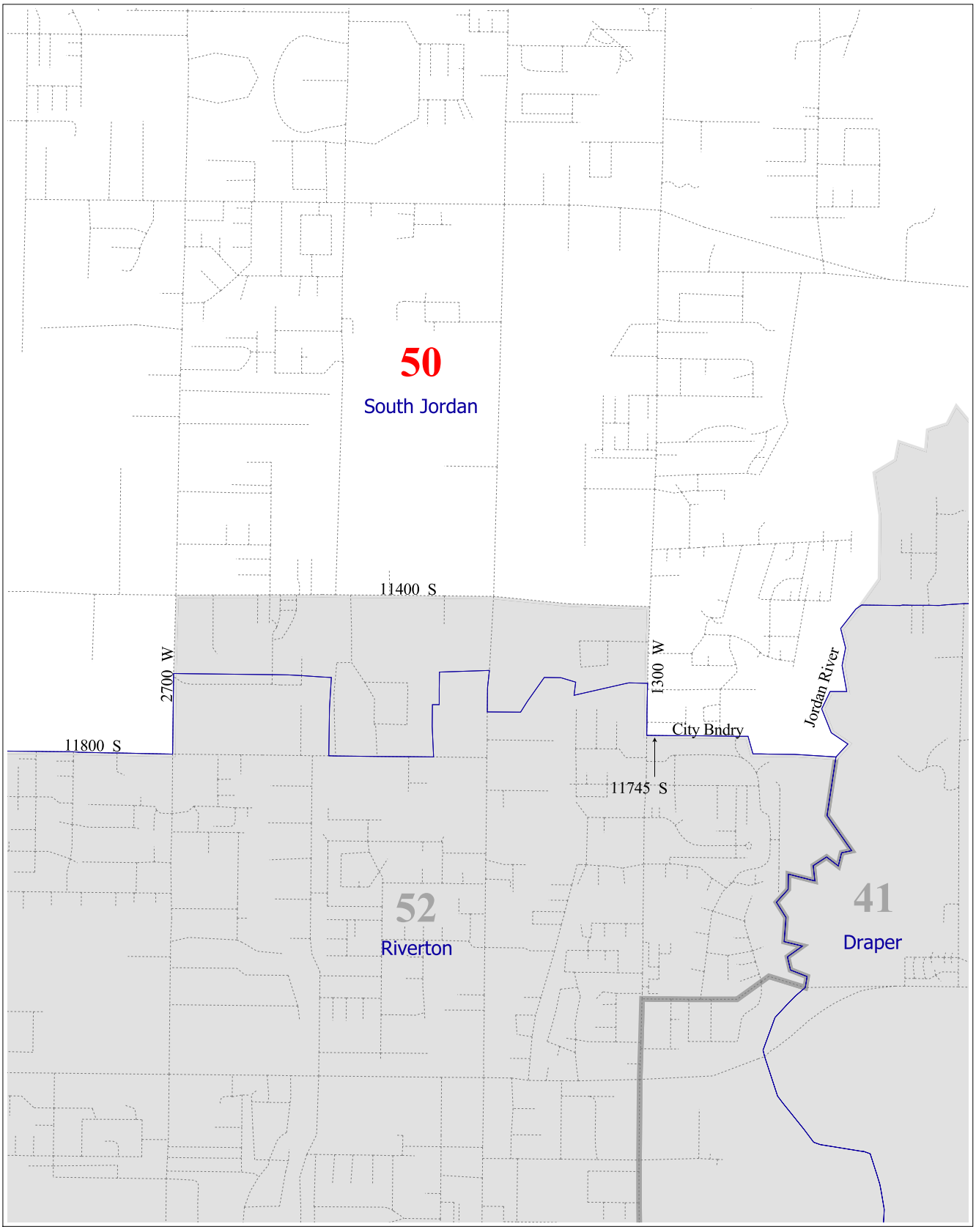

Inset Location

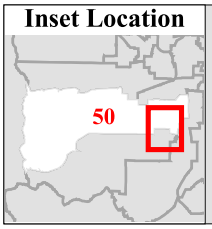

50 District
State Bndry
Counties
Cities
Other Districts
Major Roads
Local Streets
Railroads

District 50
Inset D
Utah House of Representatives

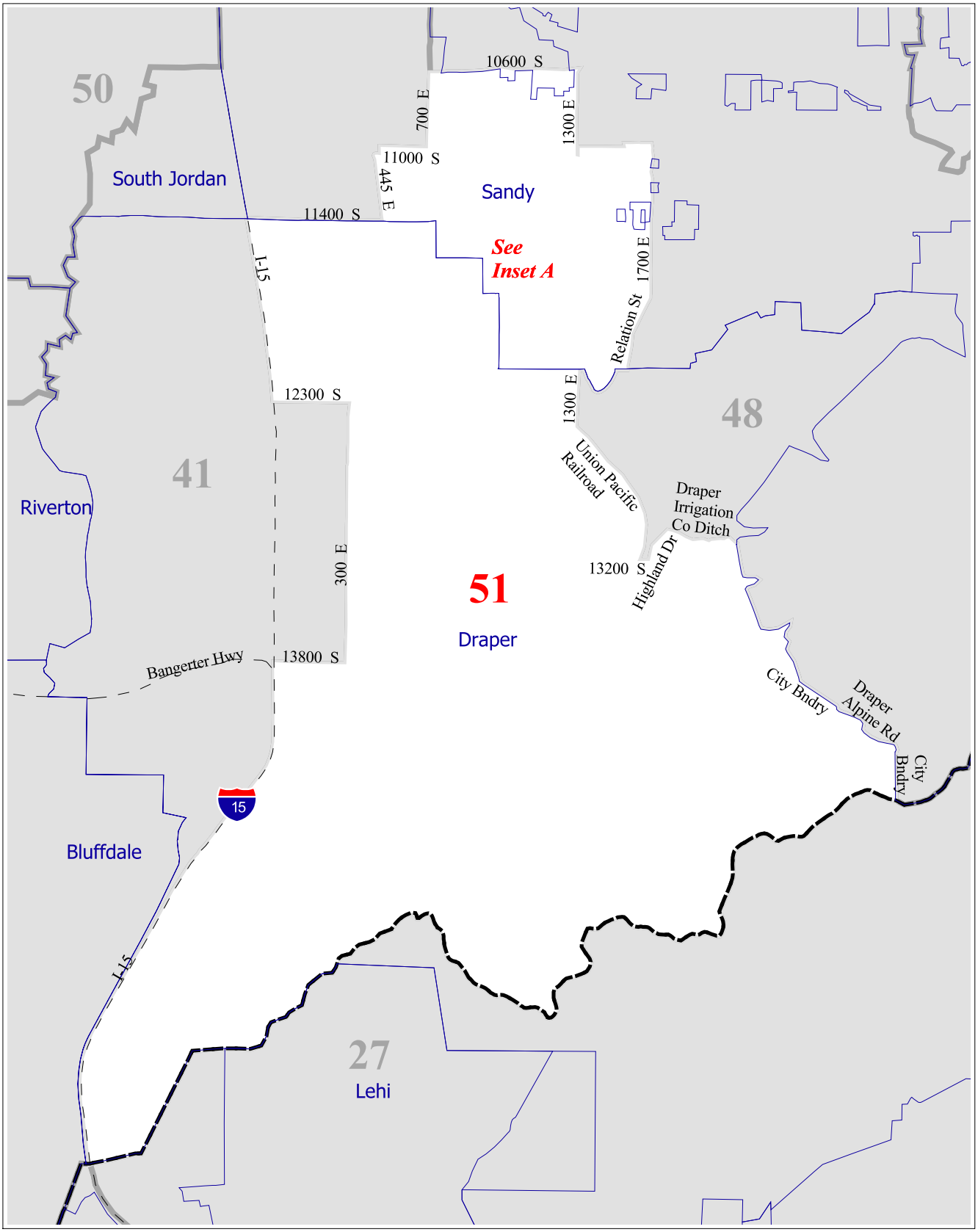

District Location

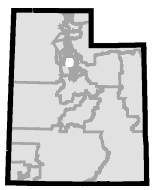

51 District
State Bndry
Counties
Cities
Other Districts
Major Roads
Local Streets
Railroads

District 51
Utah House of Representatives

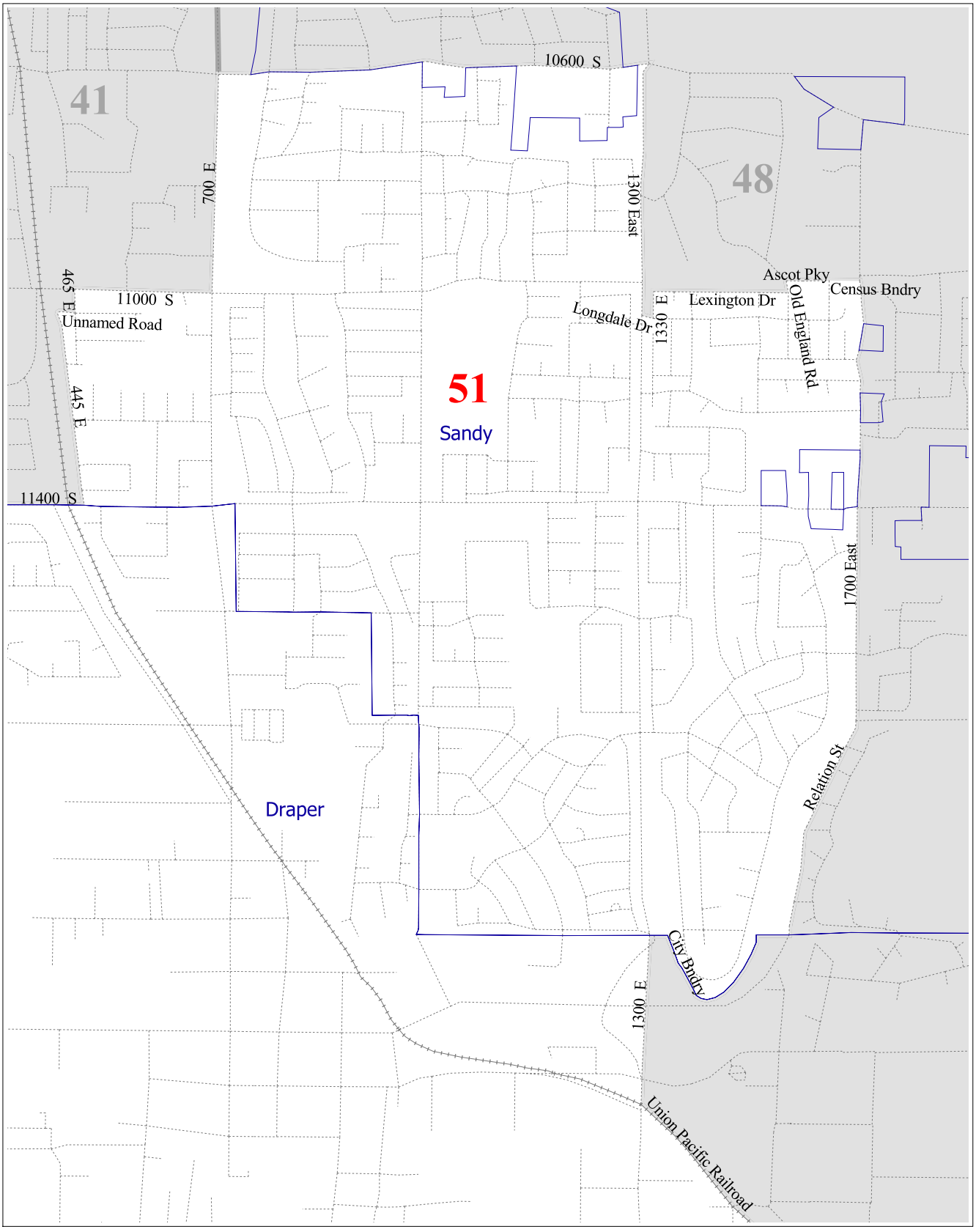

Inset Location

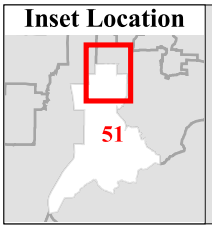

51 District
State Bndry
Counties
Cities
Other Districts
Major Roads
Local Streets
Railroads

District 51
Inset A
Utah House of Representatives

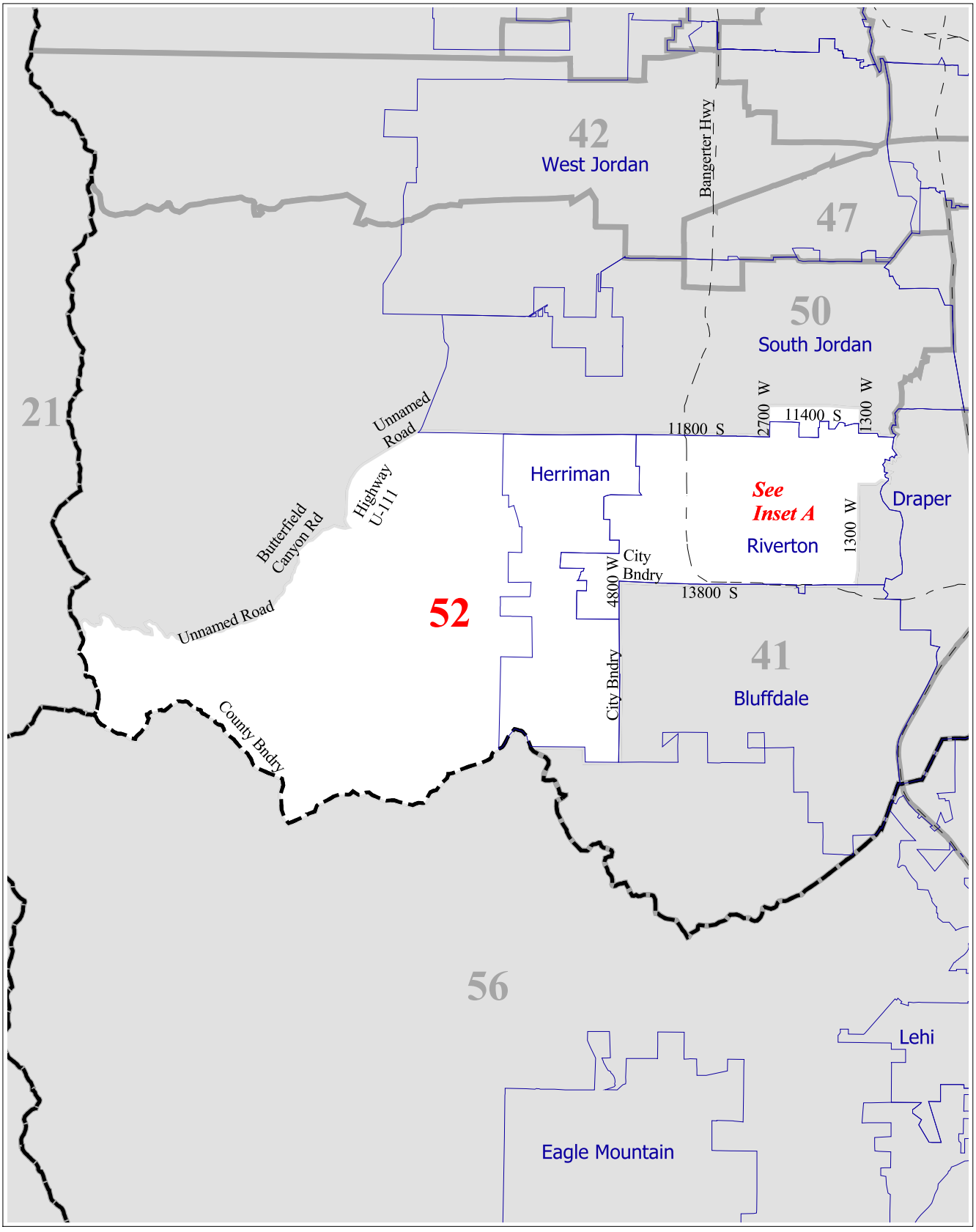

District Location

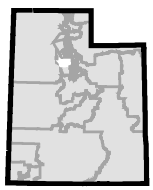

52 District
State Bndry
Counties
Cities
Other Districts
Major Roads
Local Streets
Railroads

District 52
Utah House of Representatives

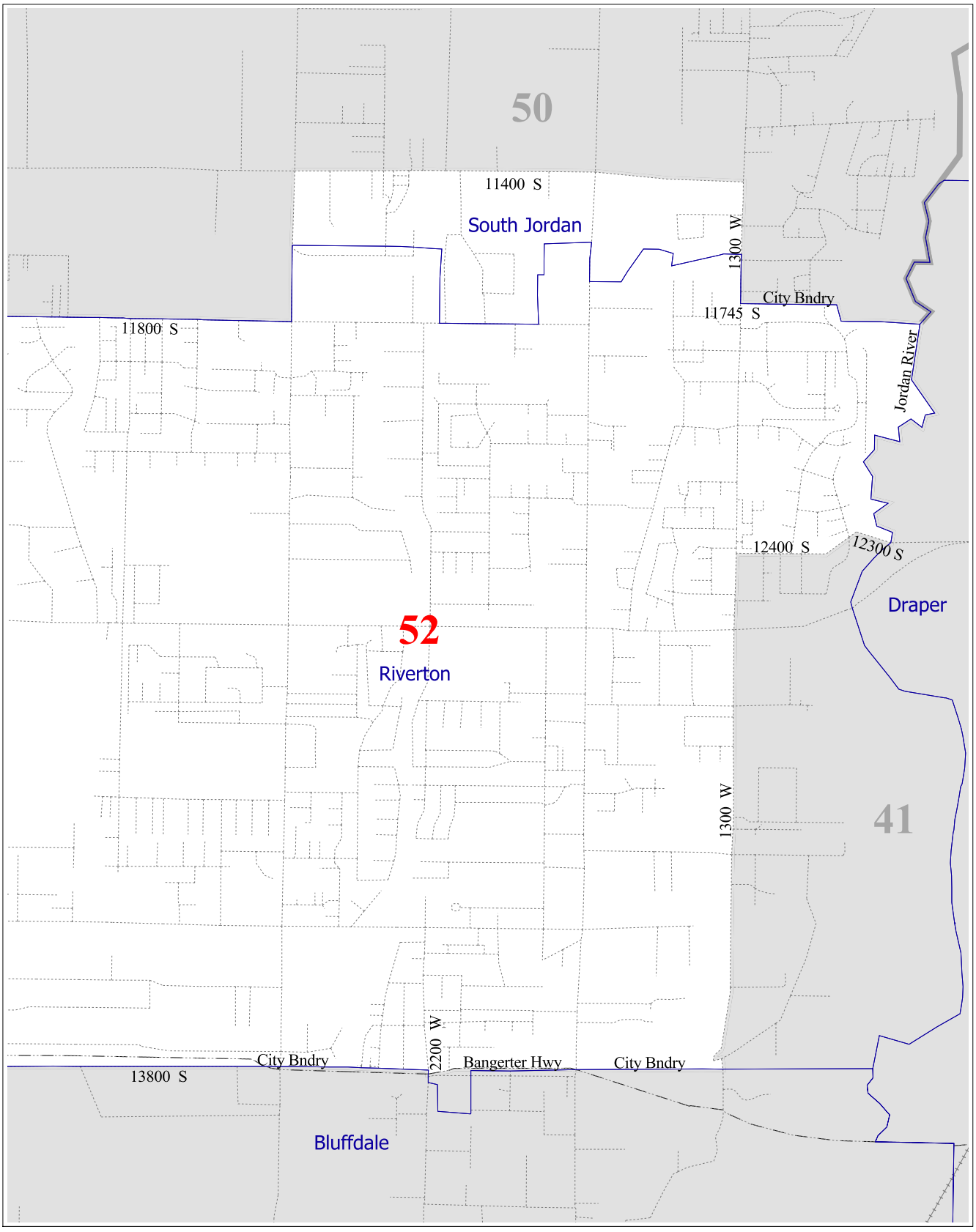

Inset Location

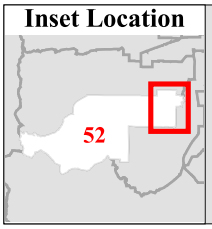

52 District
State Bndry
Counties
Cities
Other Districts
Major Roads
Local Streets
Railroads

District 52
Inset A
Utah House of Representatives

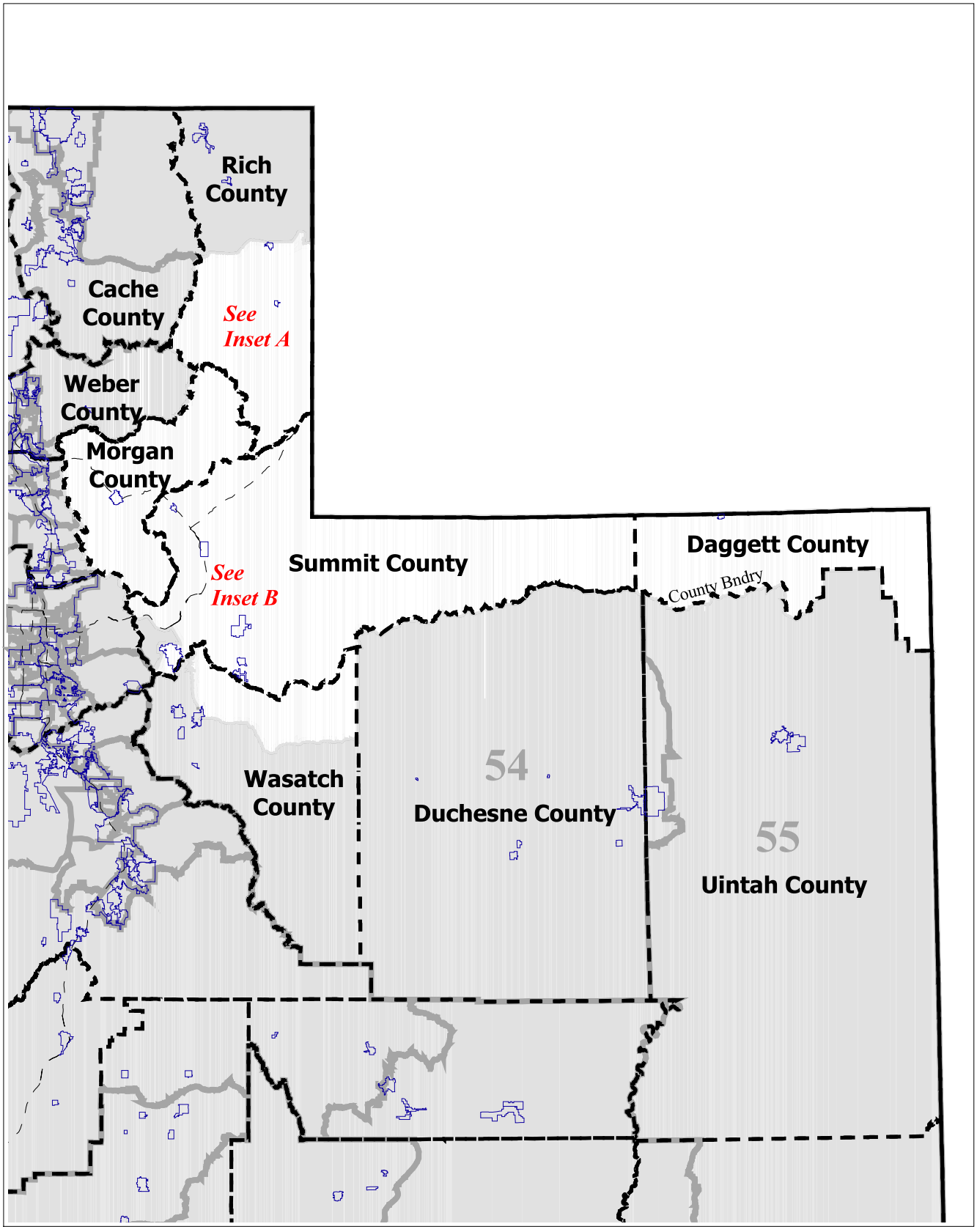

District Location



53 District
State Bndry
Counties
Cities
Other Districts
Major Roads
Local Streets
Railroads

District 53
Utah House of Representatives

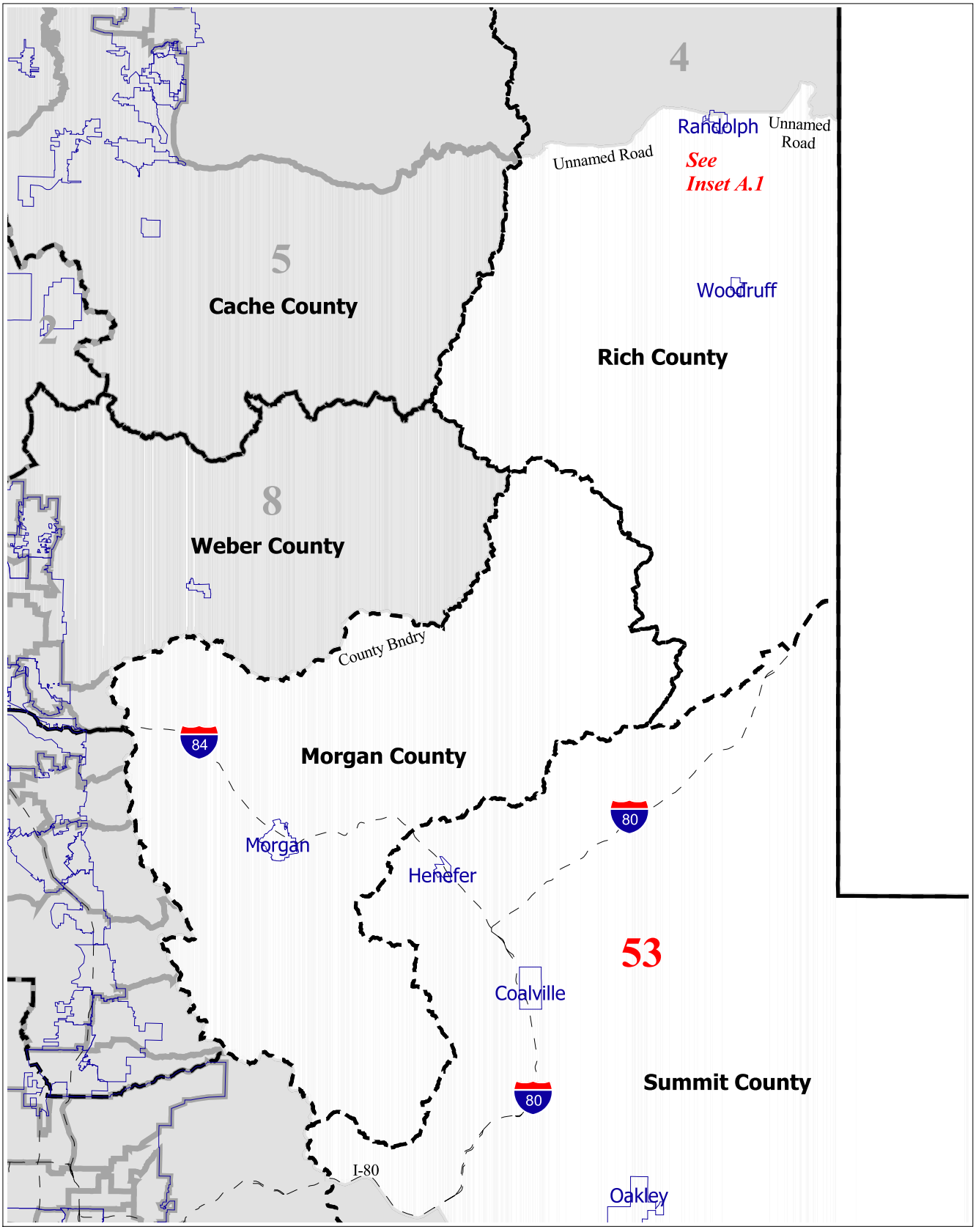

Inset Location

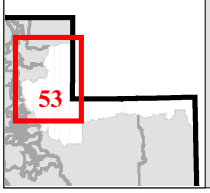

53 District
State Bndry
Counties
Cities
Other Districts
Major Roads
Local Streets
Railroads

District 53
Inset A
Utah House of Representatives

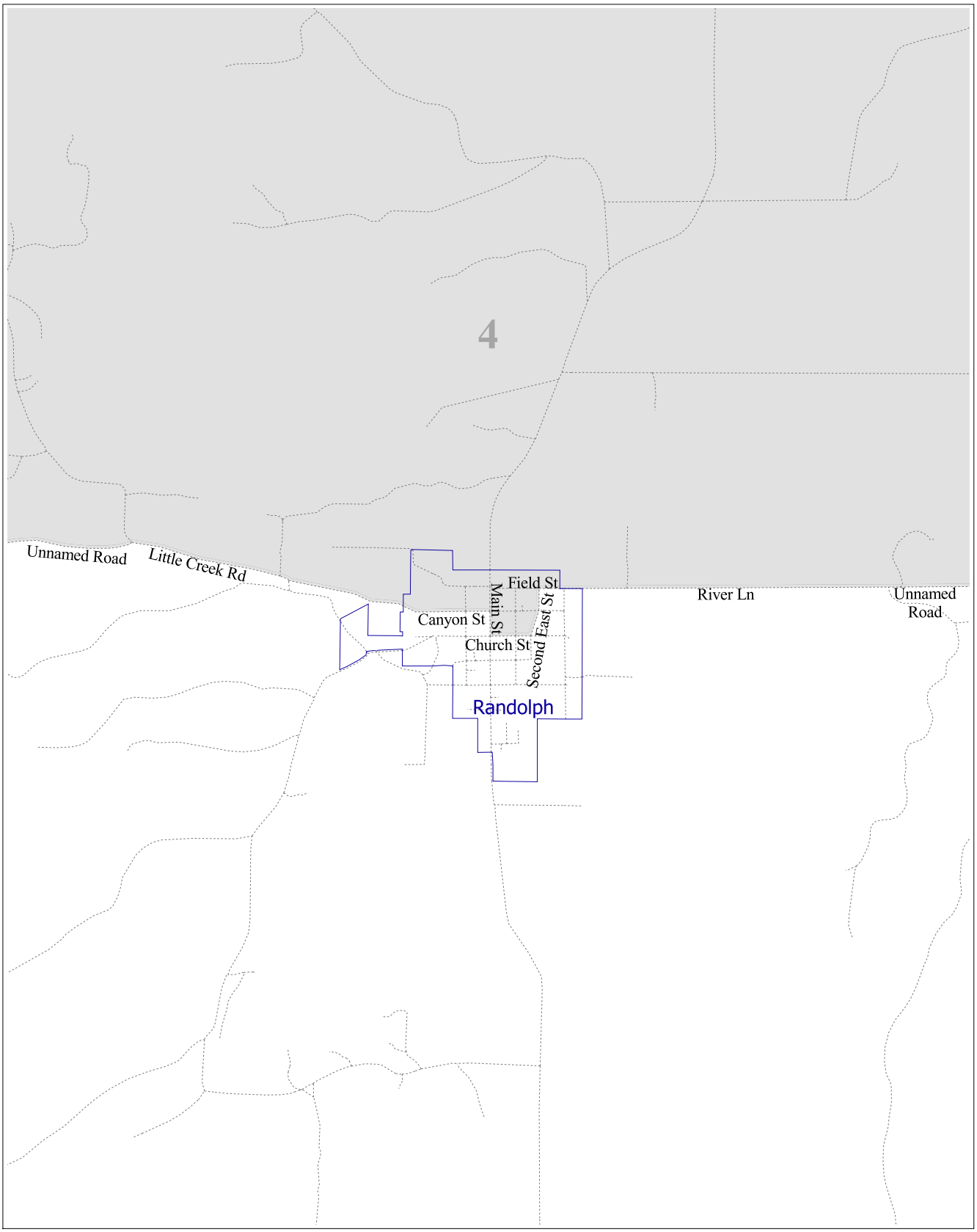

Inset Location

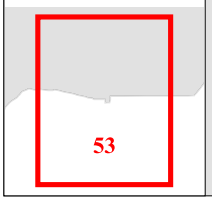

53 District
State Bndry
Counties
Cities
Other Districts
Major Roads
Local Streets
Railroads

District 53
Inset A.1
Utah House of Representatives

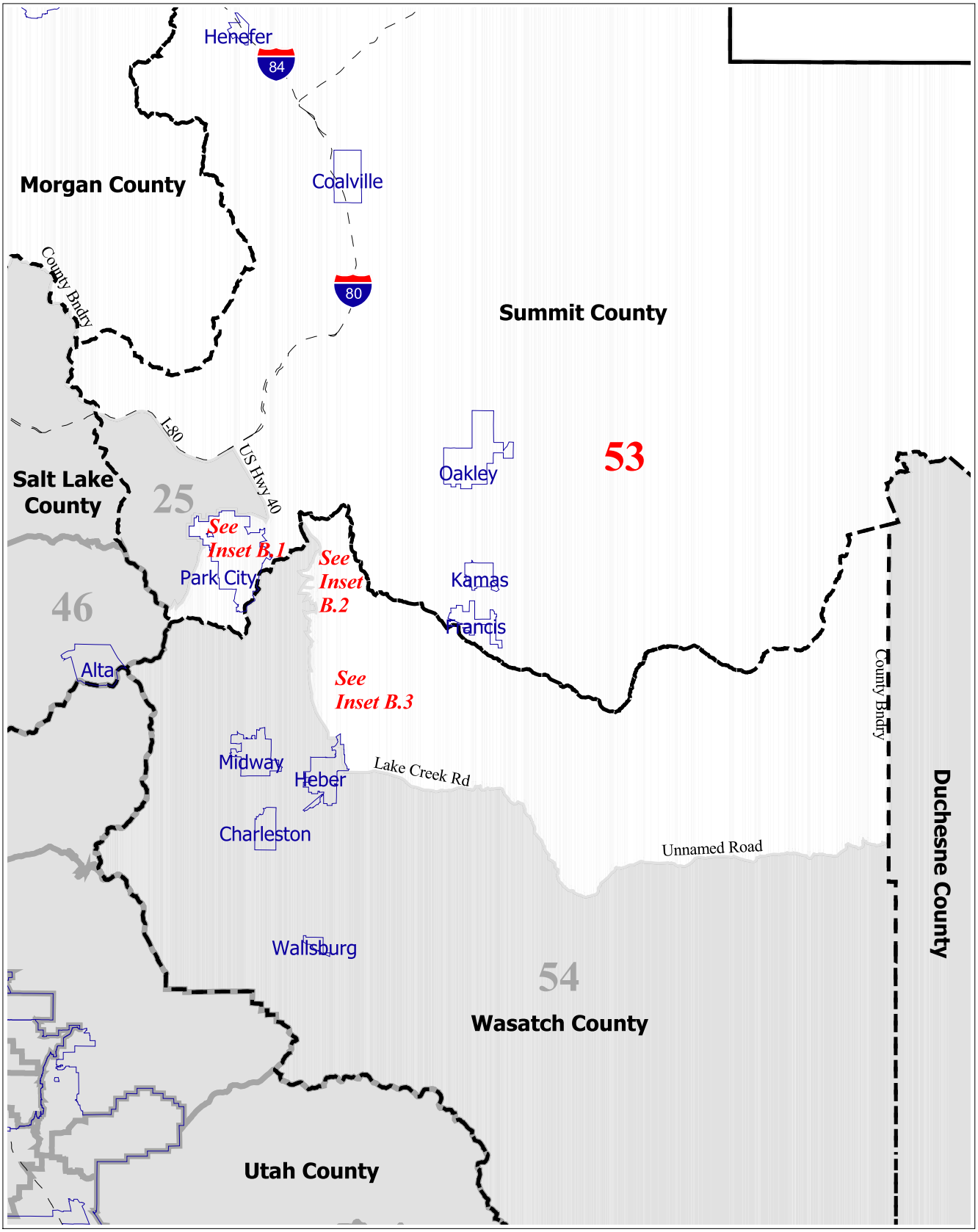

Inset Location

53

53 District
State Bndry
Counties
Cities
Other Districts
Major Roads
Local Streets
Railroads

District 53
Inset B
Utah House of Representatives

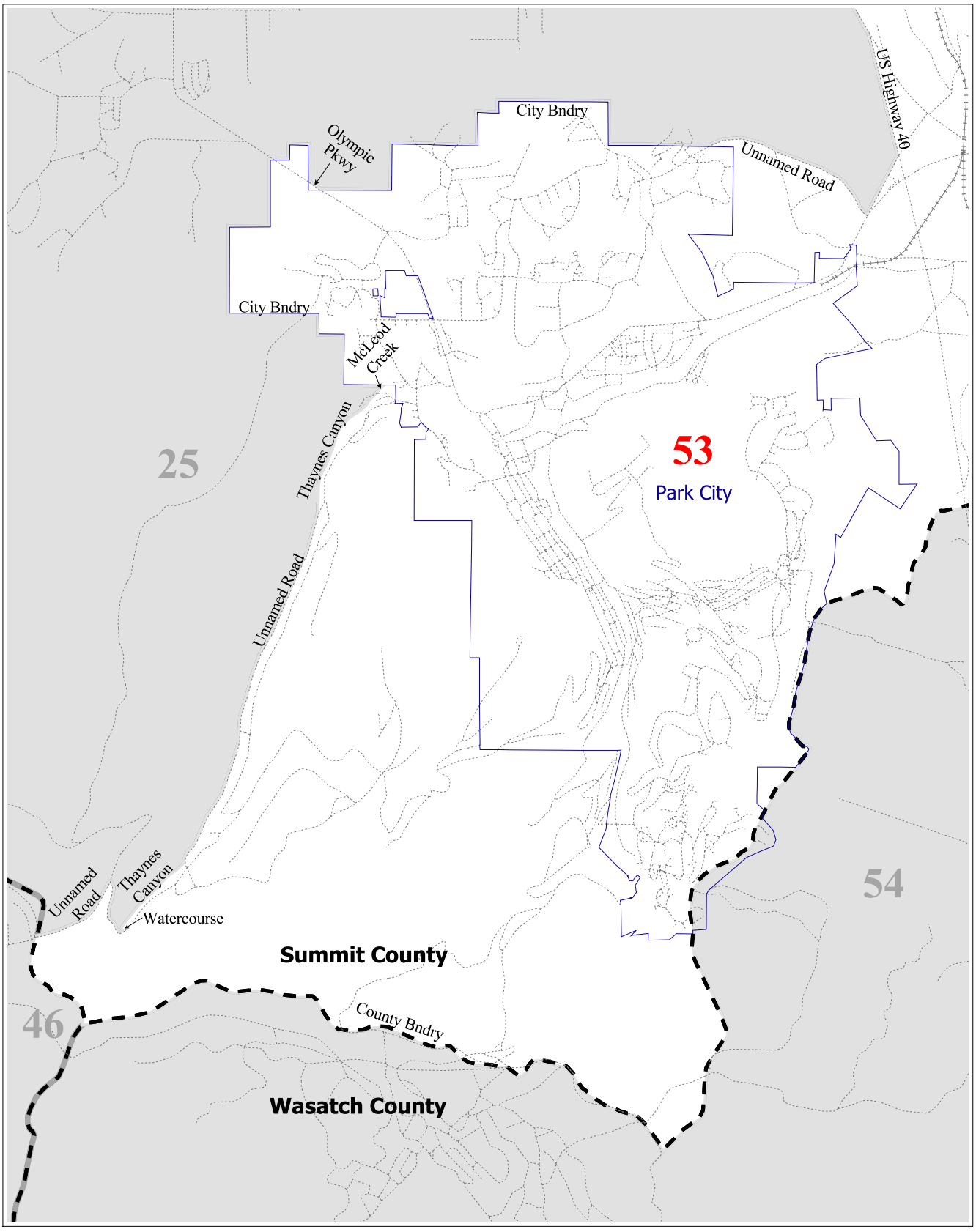

Inset Location

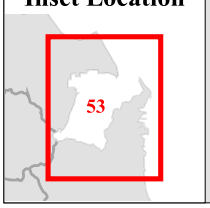

53 District
State Bndry
Counties
Cities
Other Districts
Major Roads
Local Streets
Railroads

District 53
Inset B.1
Utah House of Representatives

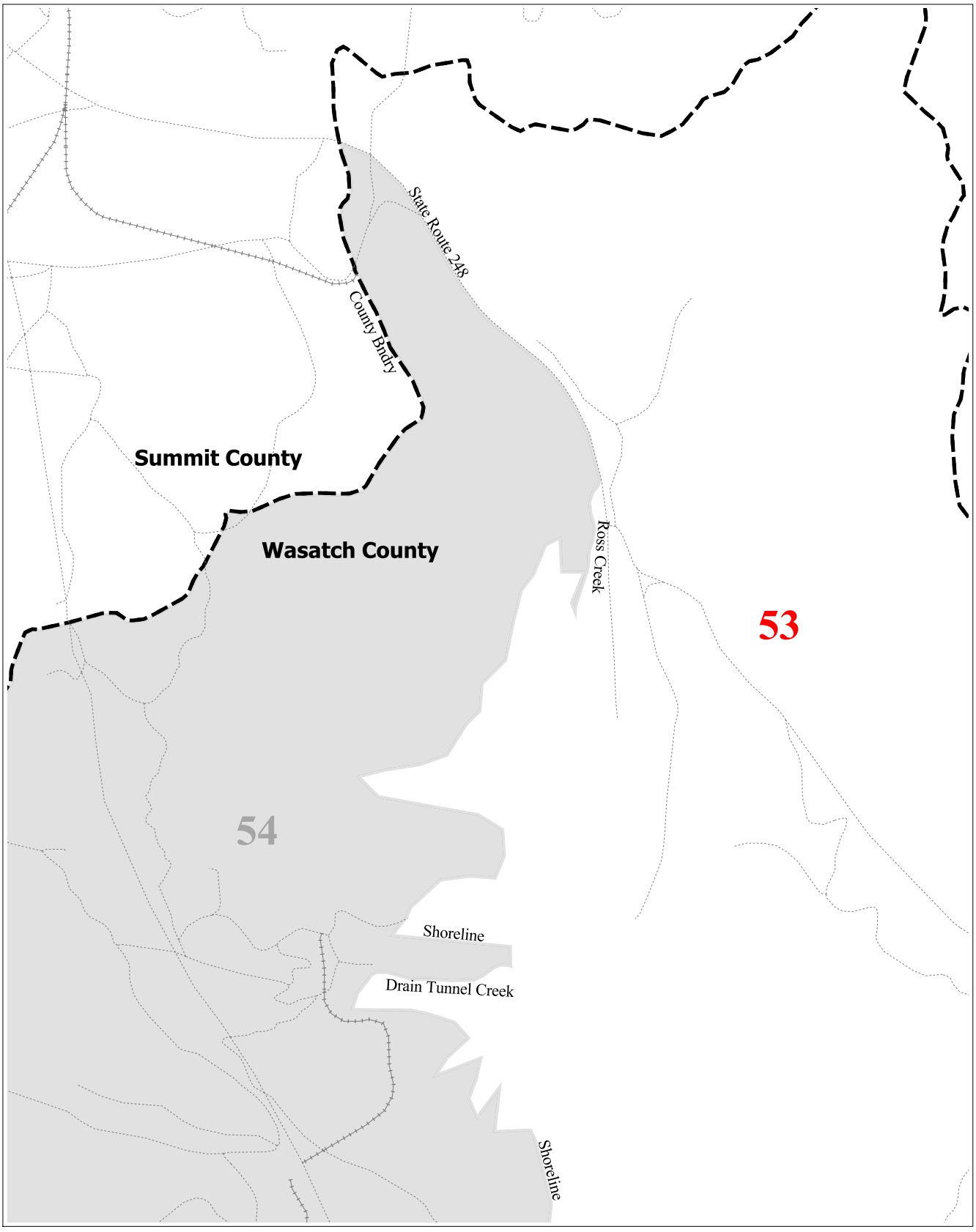

Inset Location



53 District
State Bndry
Counties
Cities
Other Districts
Major Roads
Local Streets
Railroads

District 53
Inset B.2
Utah House of Representatives

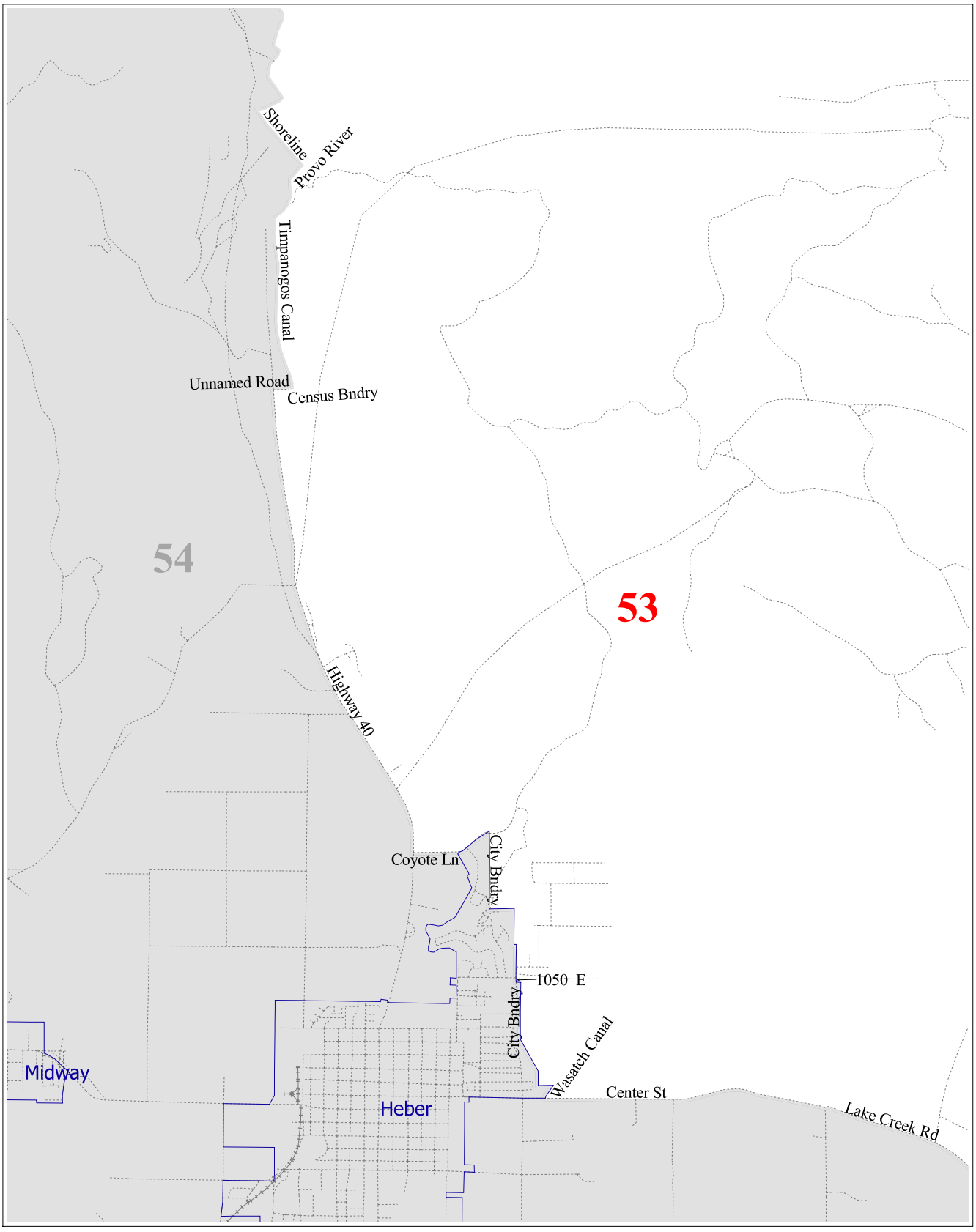

Inset Location

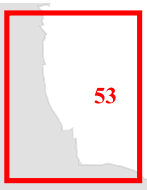

53 District
State Bndry
Counties
Cities
Other Districts
Major Roads
Local Streets
Railroads

District 53
Inset B.3
Utah House of Representatives

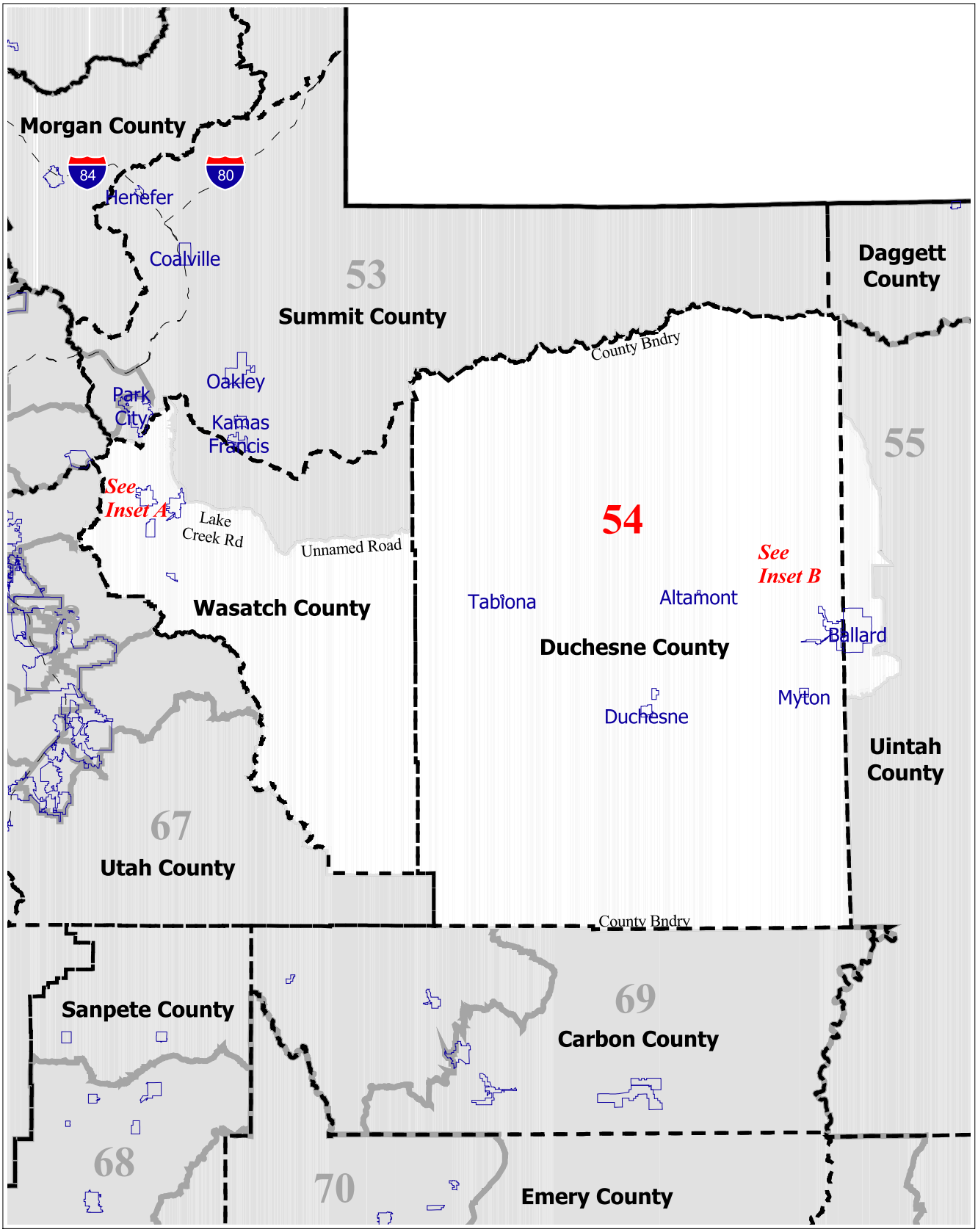

District Location

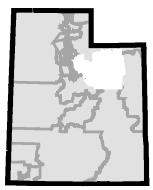

54 District
State Bndry
Counties
Cities
Other Districts
Major Roads
Local Streets
Railroads

District 54
Utah House of Representatives

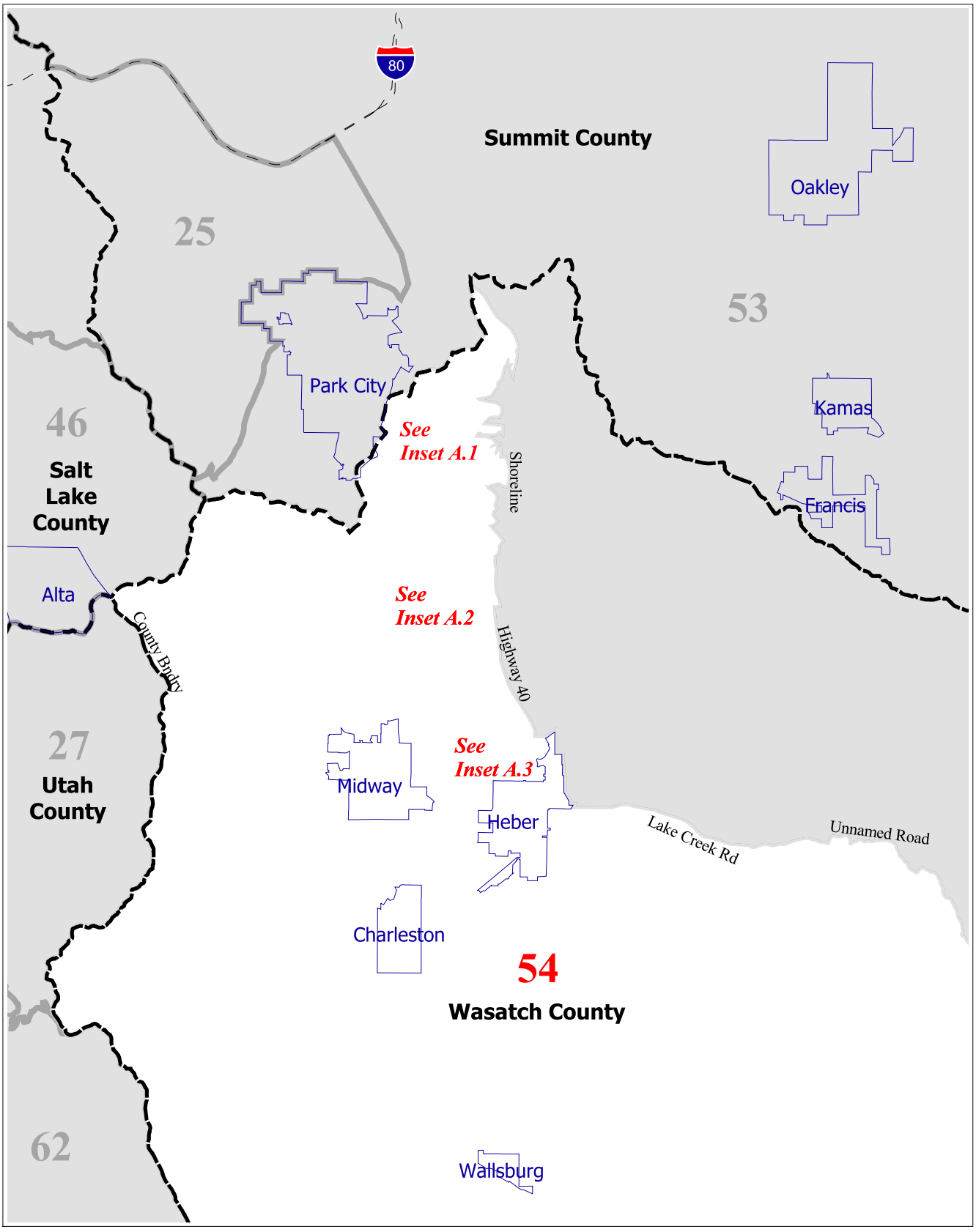

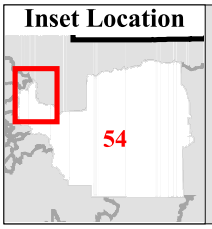

54 District
State Bndry
Counties
Cities
Other Districts
Major Roads
Local Streets
Railroads

District 54
Inset A
Utah House of Representatives

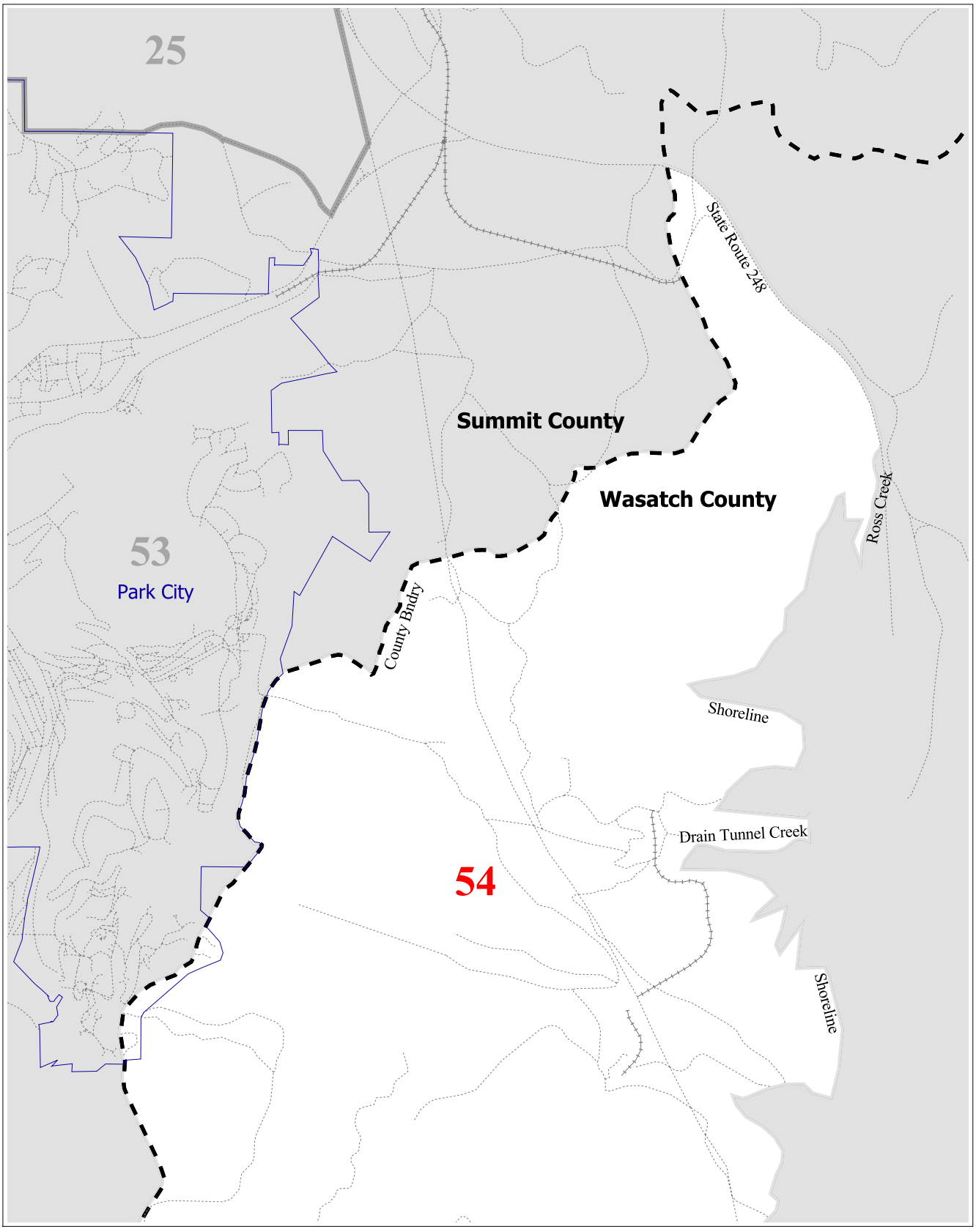

Inset Location

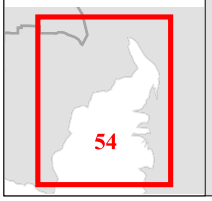

54 District
State Bndry
Counties
Cities
Other Districts
Major Roads
Local Streets
Railroads

District 54
Inset A.1
Utah House of Representatives

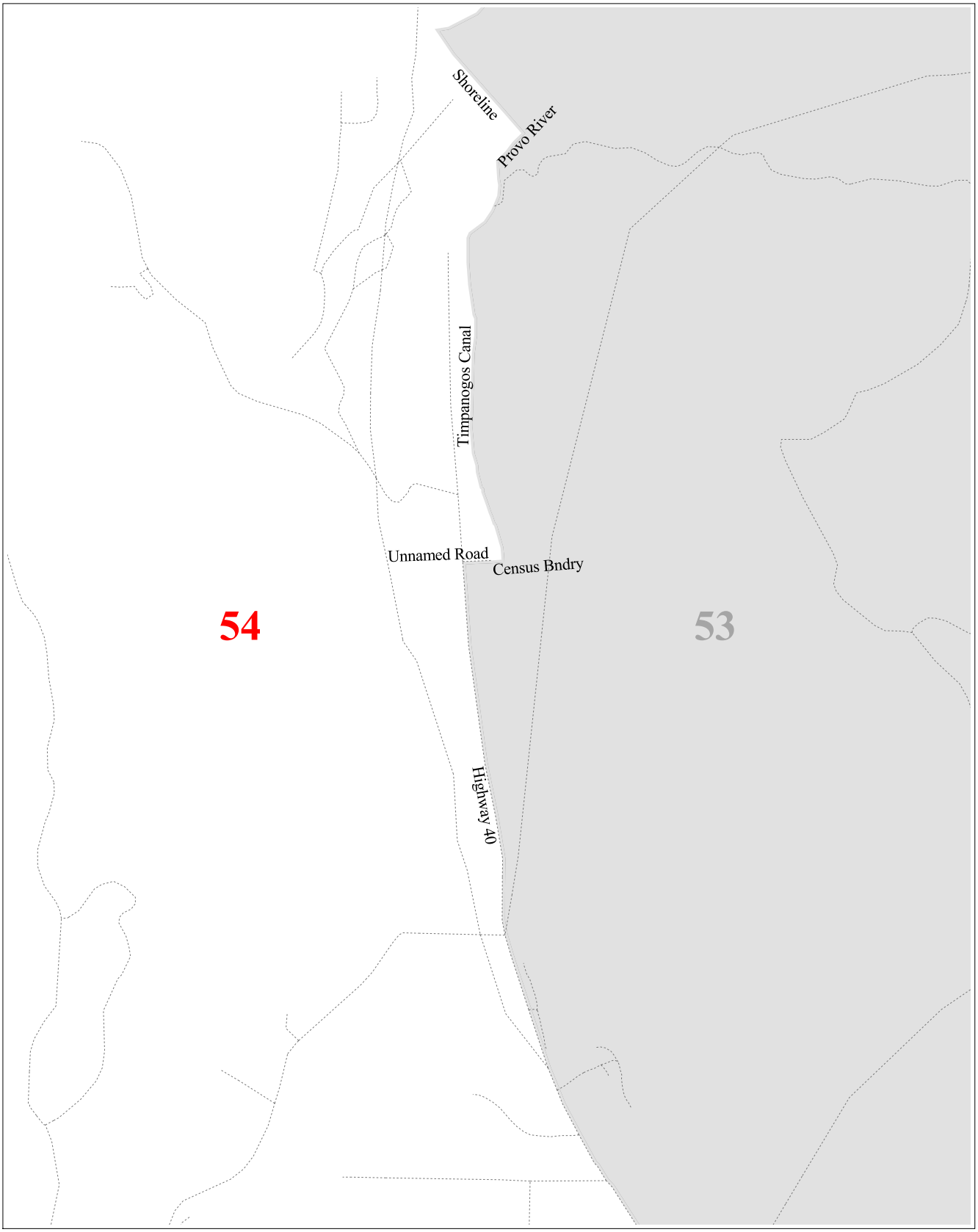

Inset Location

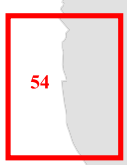

54 District
State Bndry
Counties
Cities
Other Districts
Major Roads
Local Streets
Railroads

District 54
Inset A.2
Utah House of Representatives

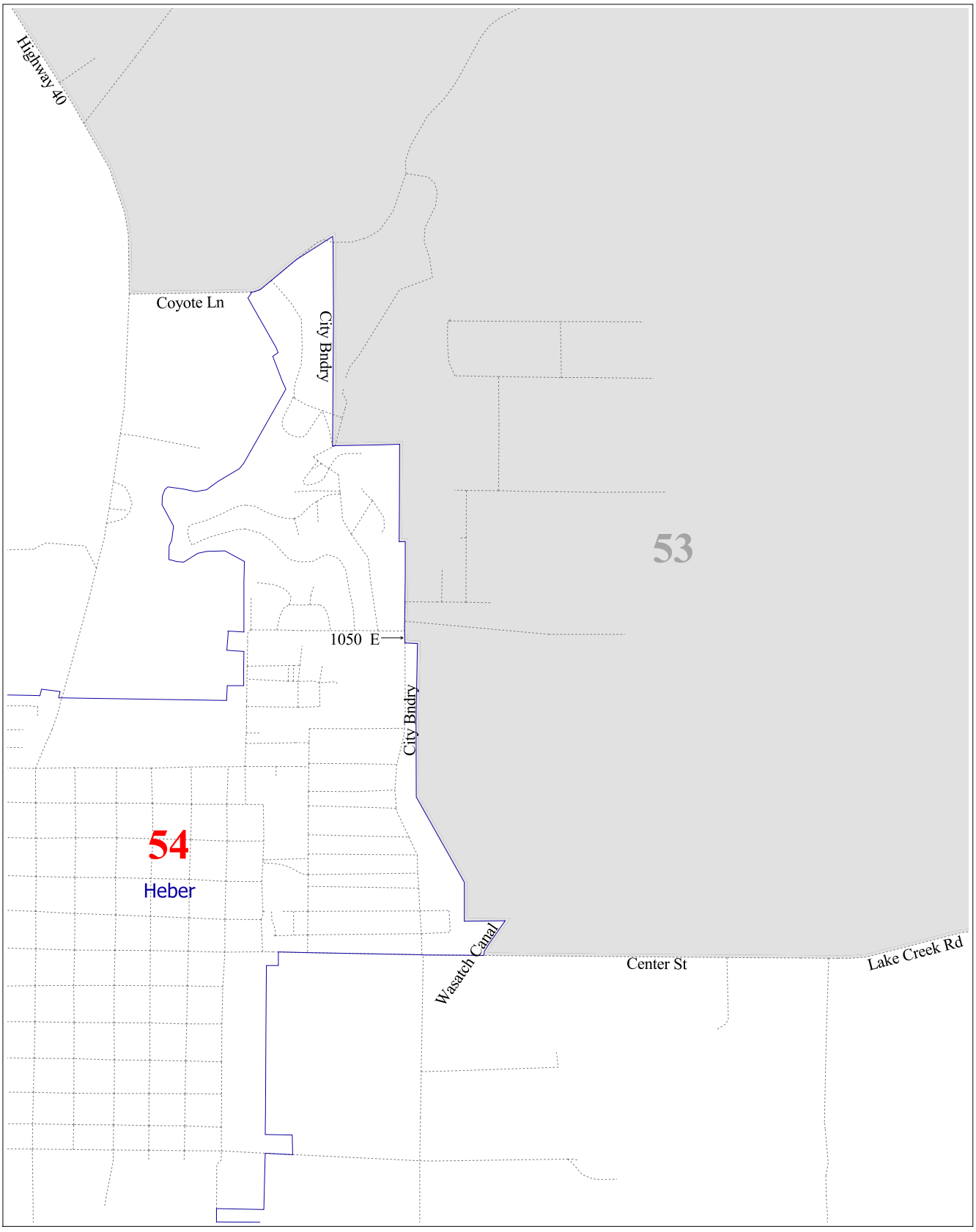

Inset Location

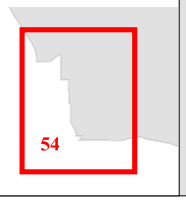

54 District
State Bndry
Counties
Cities
Other Districts
Major Roads
Local Streets
Railroads

District 54
Inset A.3
Utah House of Representatives

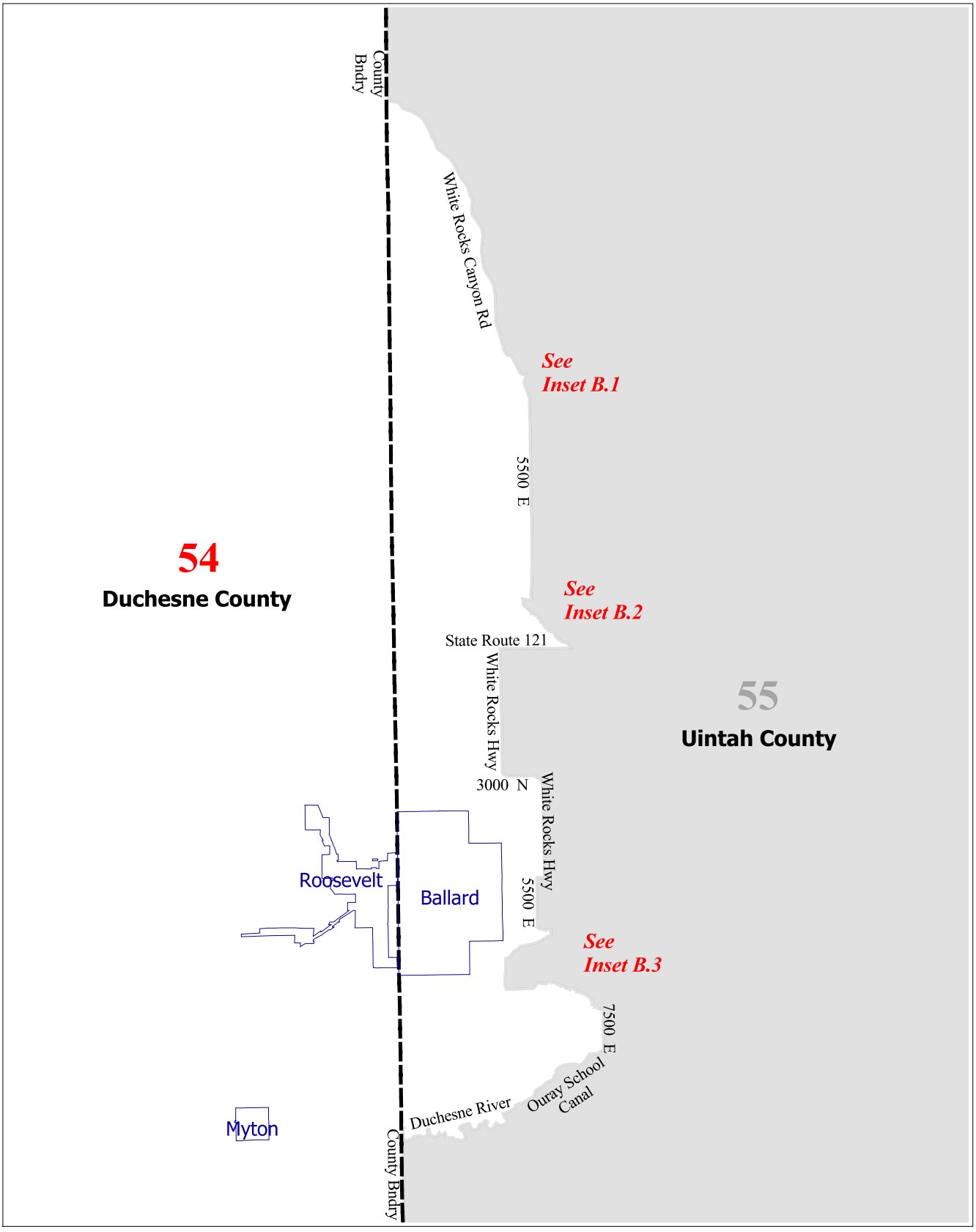

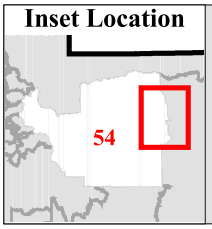

54 District
State Bndry
Counties
Cities
Other Districts
Major Roads
Local Streets
Railroads

District 54
Inset B
Utah House of Representatives

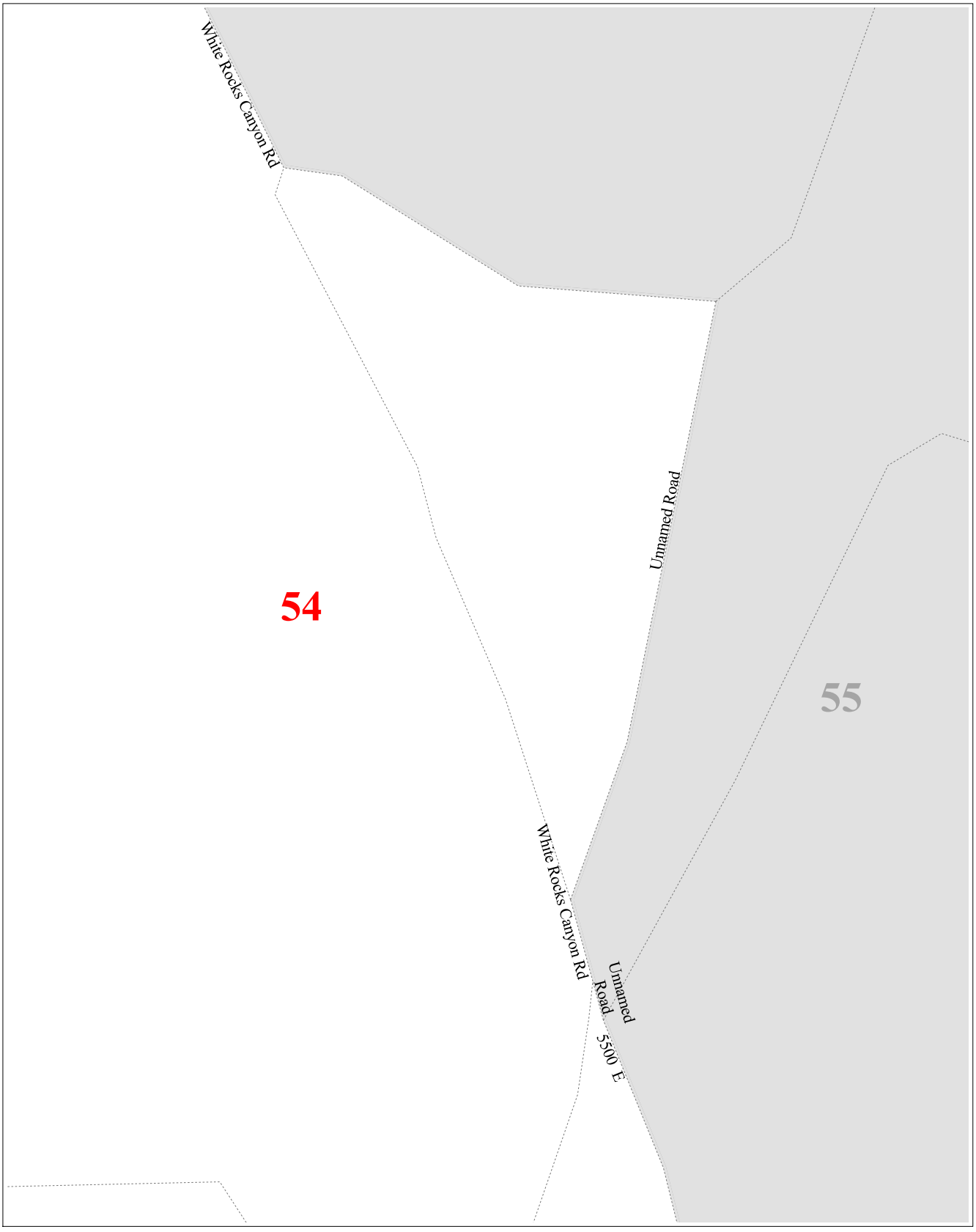

Inset Location

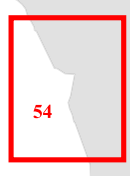

54 District
State Bndry
Counties
Cities
Other Districts
Major Roads
Local Streets
Railroads

District 54
Inset B.1
Utah House of Representatives

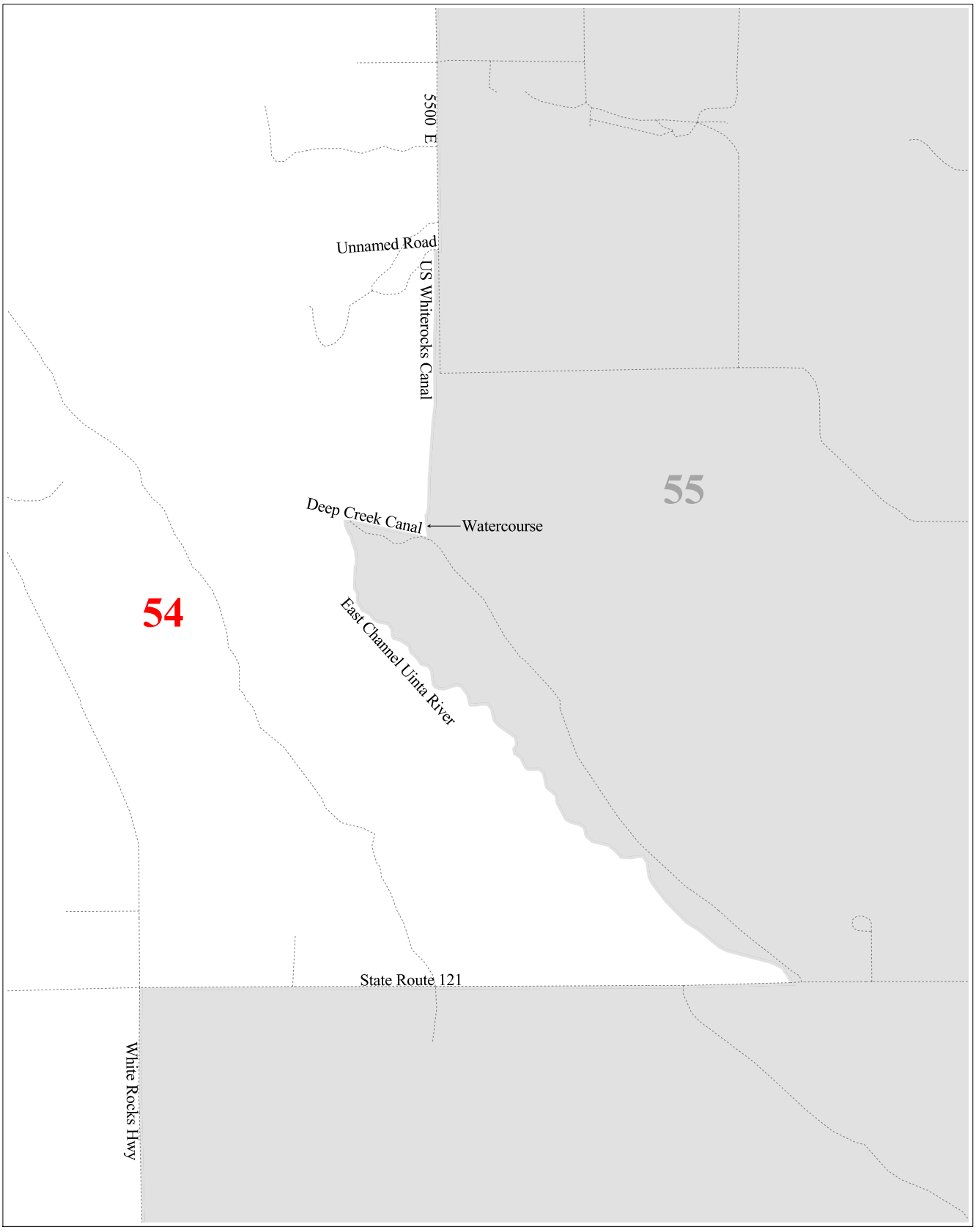

Inset Location



54 District
State Bndry
Counties
Cities
Other Districts
Major Roads
Local Streets
Railroads

District 54
Inset B.2
Utah House of Representatives

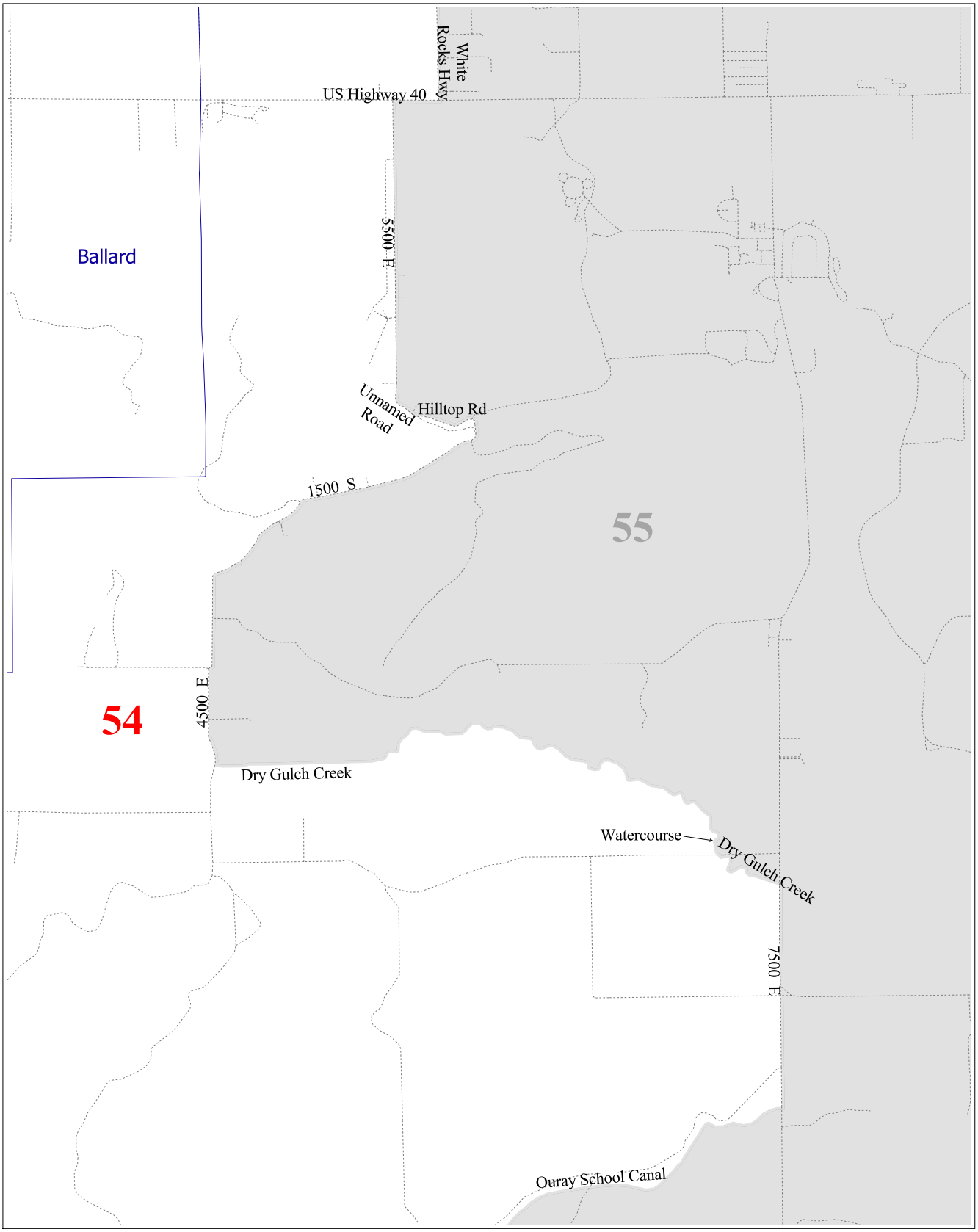

Inset Location

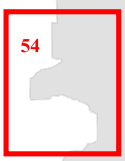

54 District
State Bndry
Counties
Cities
Other Districts
Major Roads
Local Streets
Railroads

District 54
Inset B.3
Utah House of Representatives

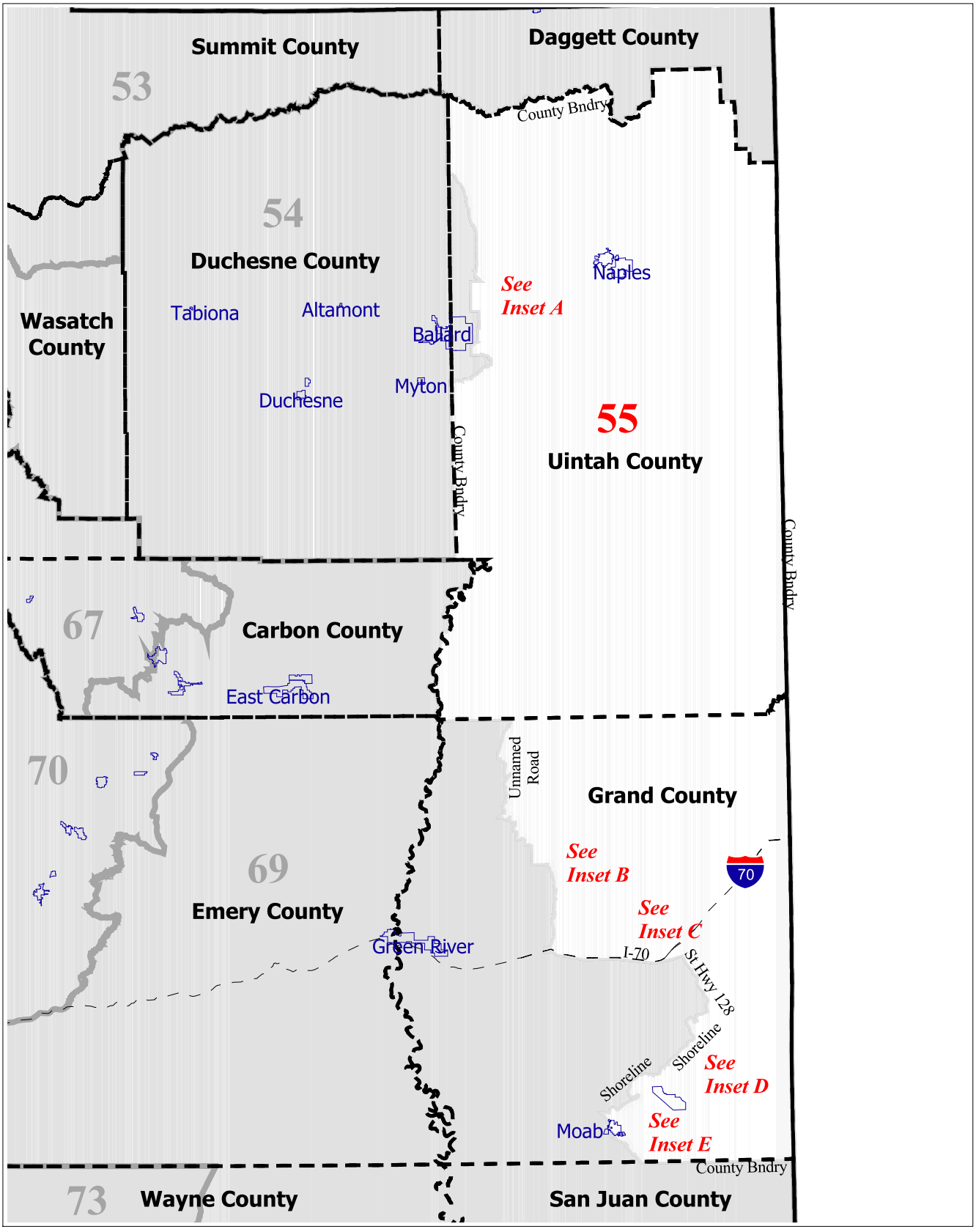

District Location



55 District
State Bndry
Counties
Cities
Other Districts
Major Roads
Local Streets
Railroads

District 55
Utah House of Representatives

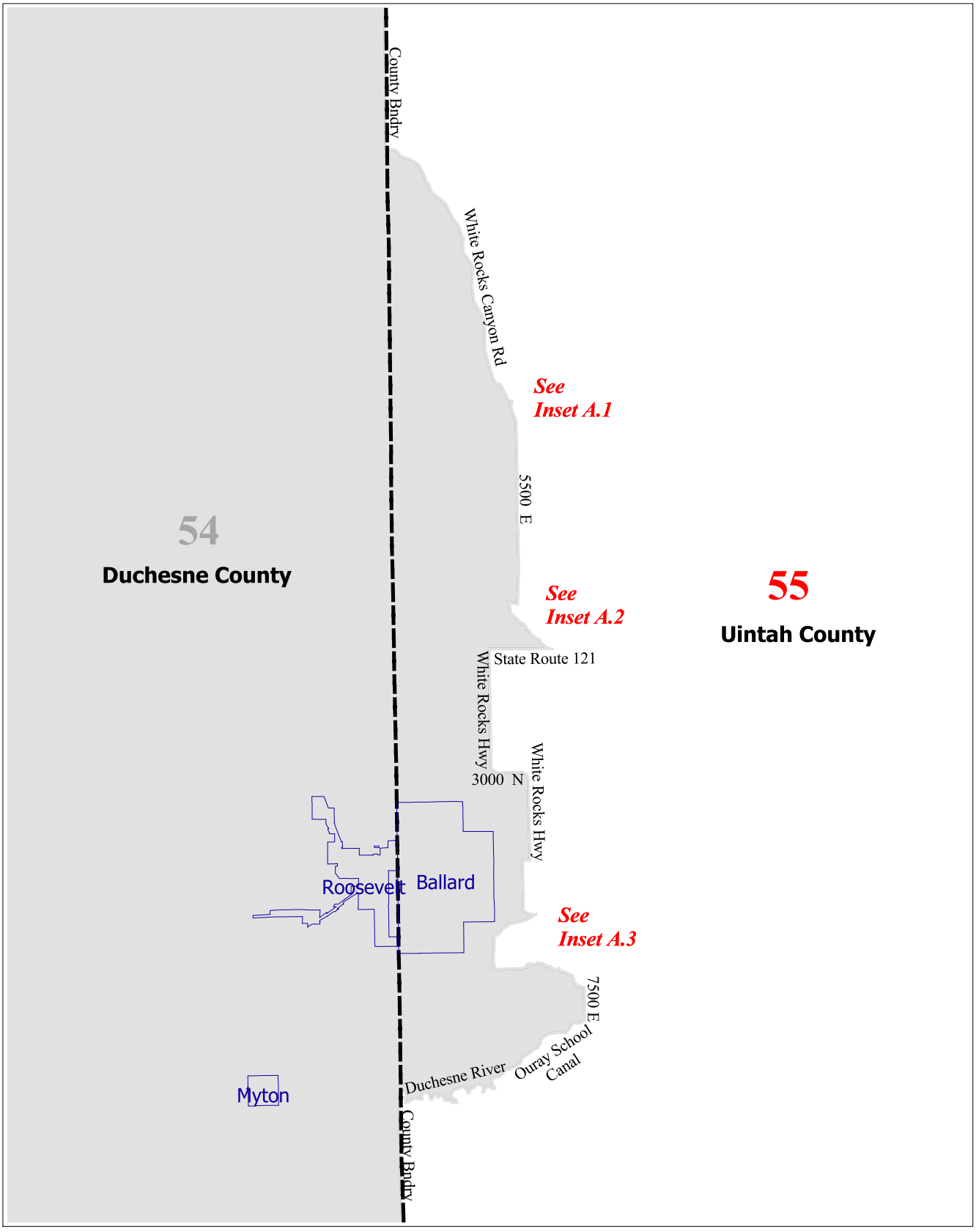

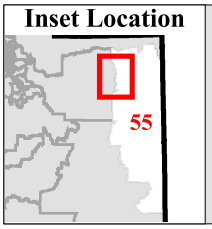

55 District
State Bndry
Counties
Cities
Other Districts
Major Roads
Local Streets
Railroads

District 55
Inset A
Utah House of Representatives

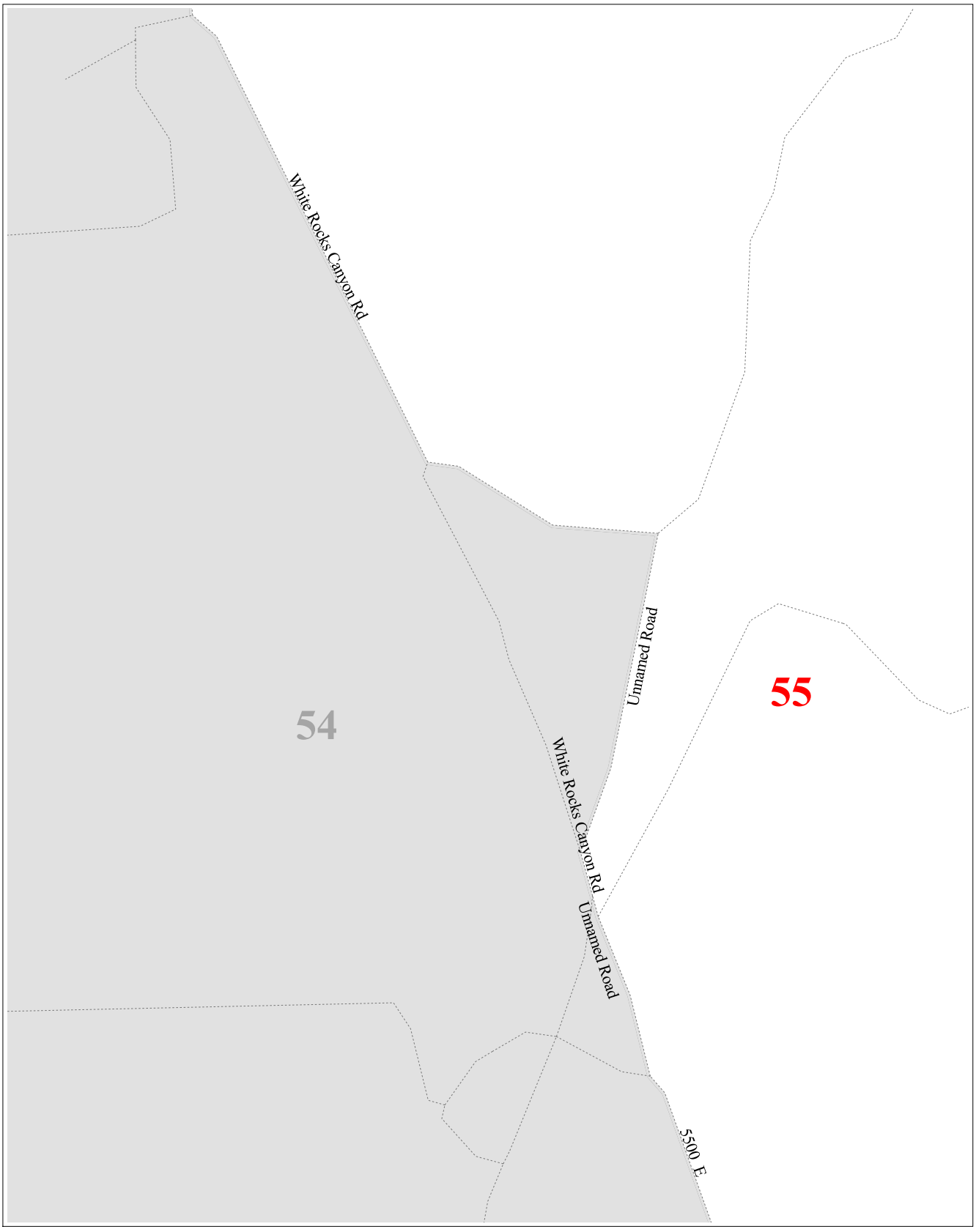

Inset Location

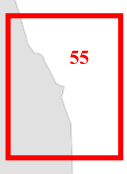

55 District
State Bndry
Counties
Cities
Other Districts
Major Roads
Local Streets
Railroads

District 55
Inset A.1
Utah House of Representatives

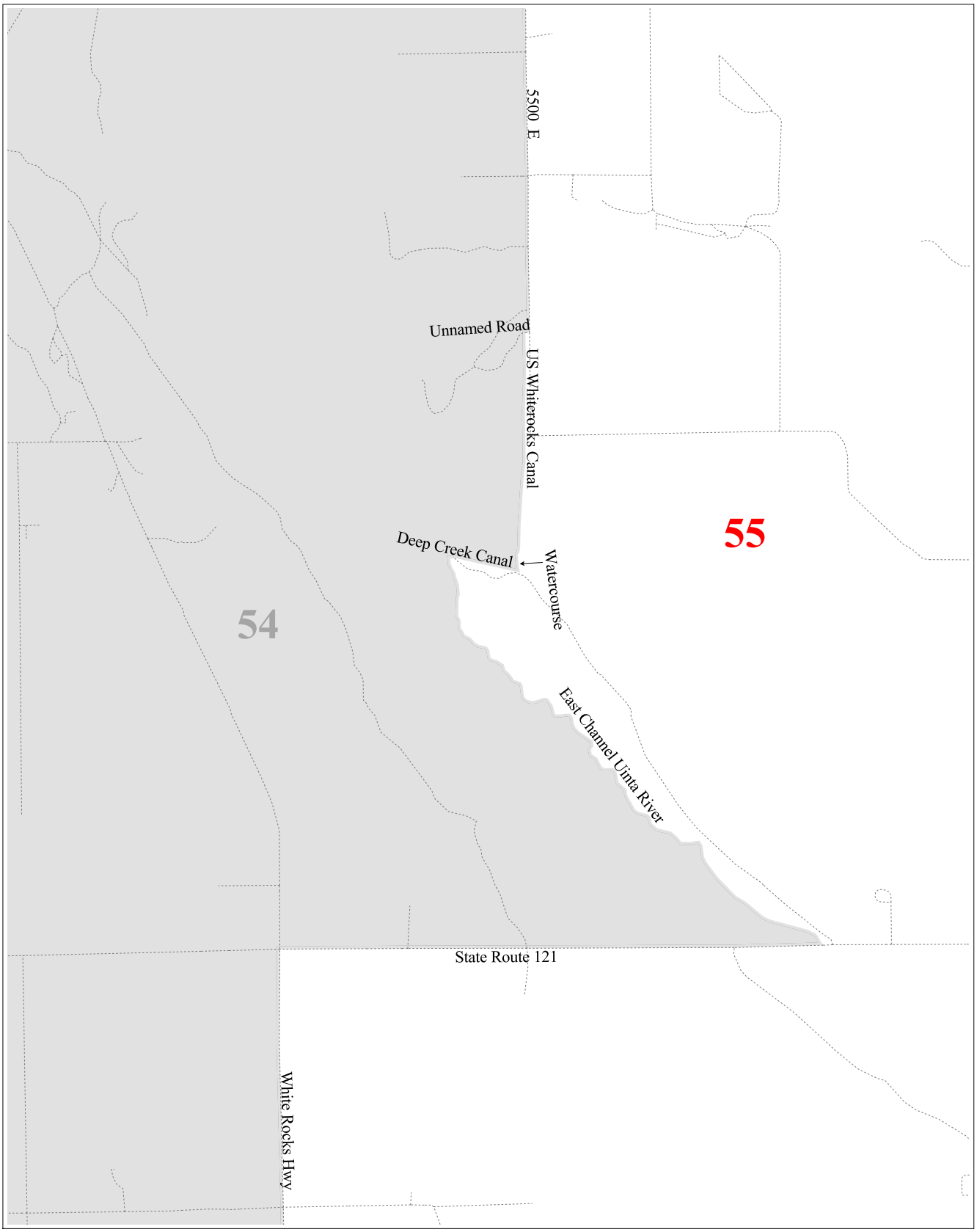

Inset Location



55 District
State Bndry
Counties
Cities
Other Districts
Major Roads
Local Streets
Railroads

District 55
Inset A.2
Utah House of Representatives

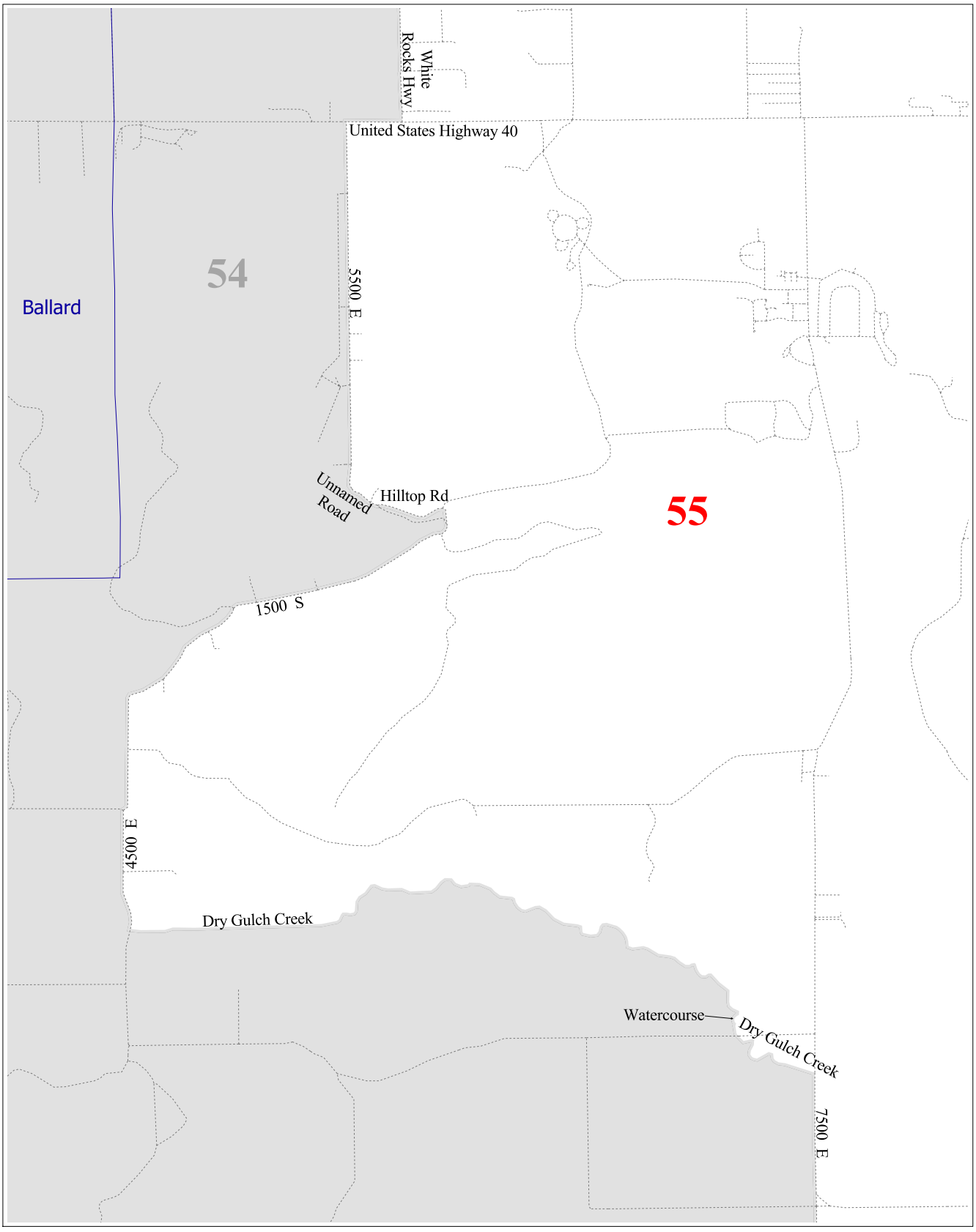

Inset Location

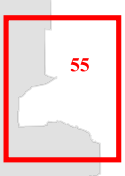

55 District
State Bndry
Counties
Cities
Other Districts
Major Roads
Local Streets
Railroads

District 55
Inset A.3
Utah House of Representatives

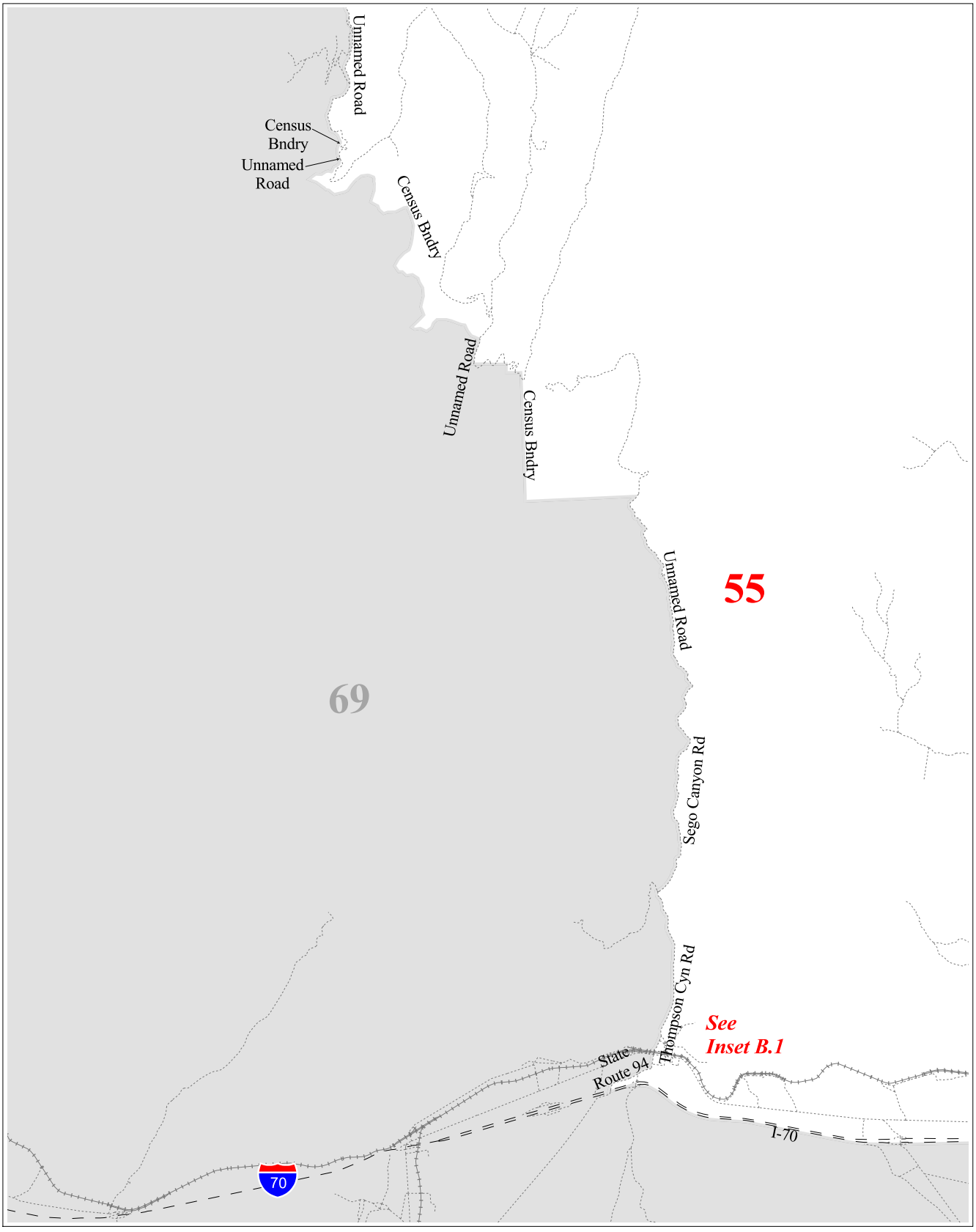

Inset Location

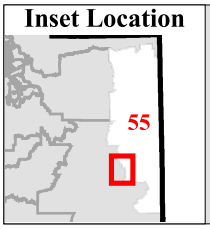

55 District
State Bndry
Counties
Cities
Other Districts
Major Roads
Local Streets
Railroads

District 55
Inset B
Utah House of Representatives

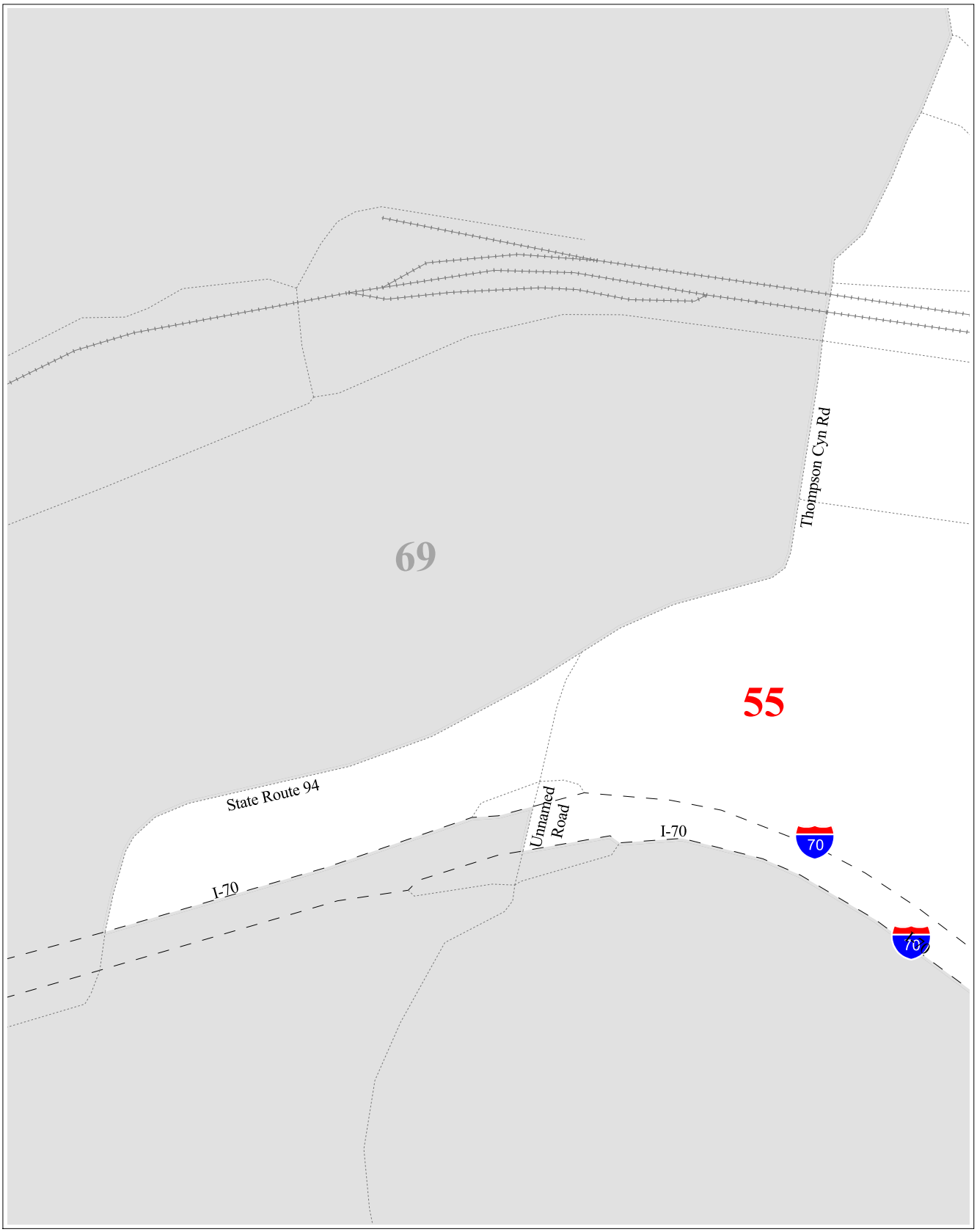

Inset Location

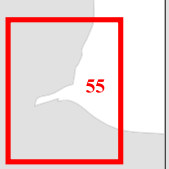

55 District
State Bndry
Counties
Cities
Other Districts
Major Roads
Local Streets
Railroads

District 55
Inset B.1
Utah House of Representatives

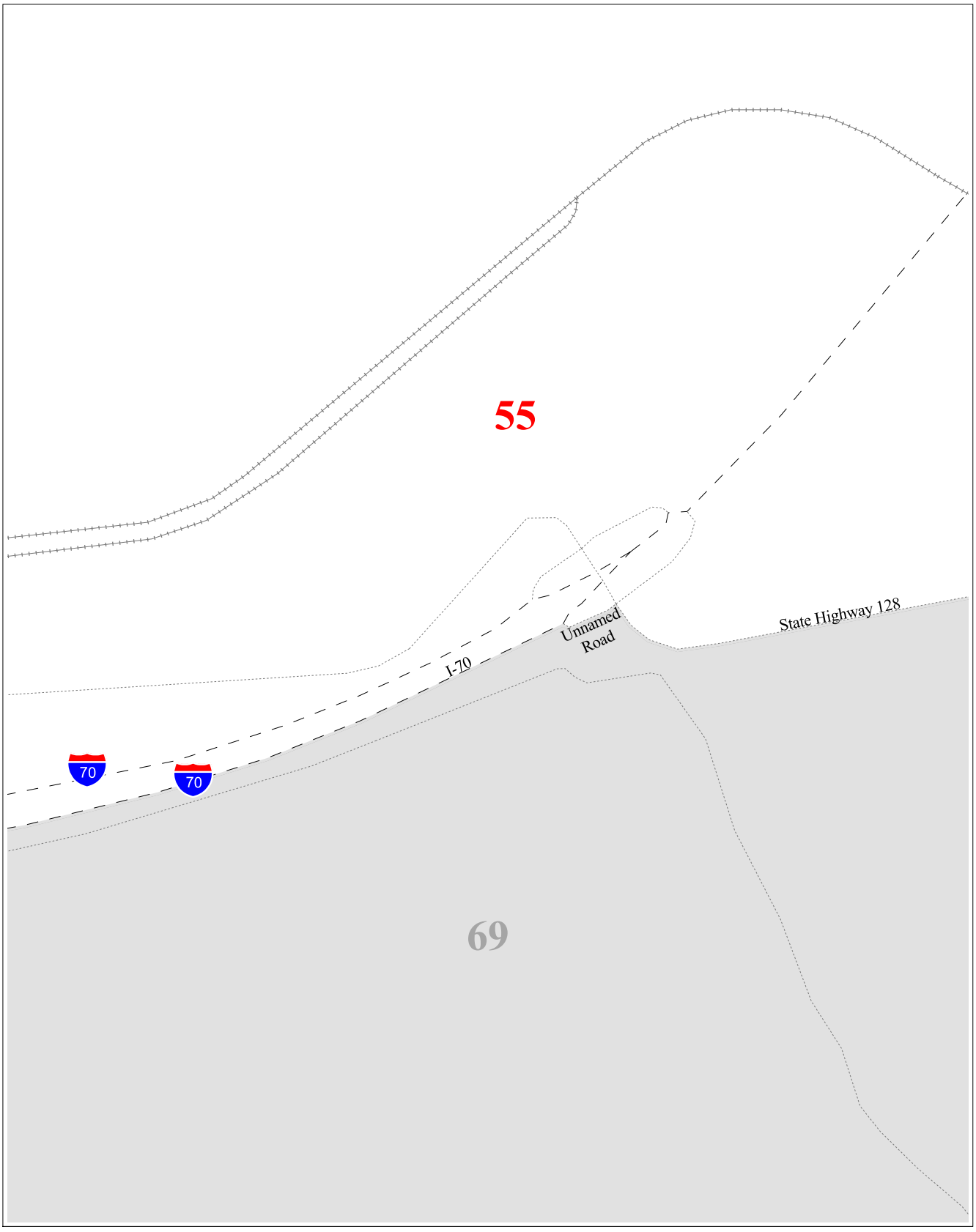

Inset Location

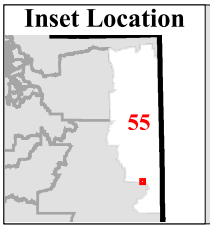

55 District
State Bndry
Counties
Cities
Other Districts
Major Roads
Local Streets
Railroads

District 55
Inset C
Utah House of Representatives

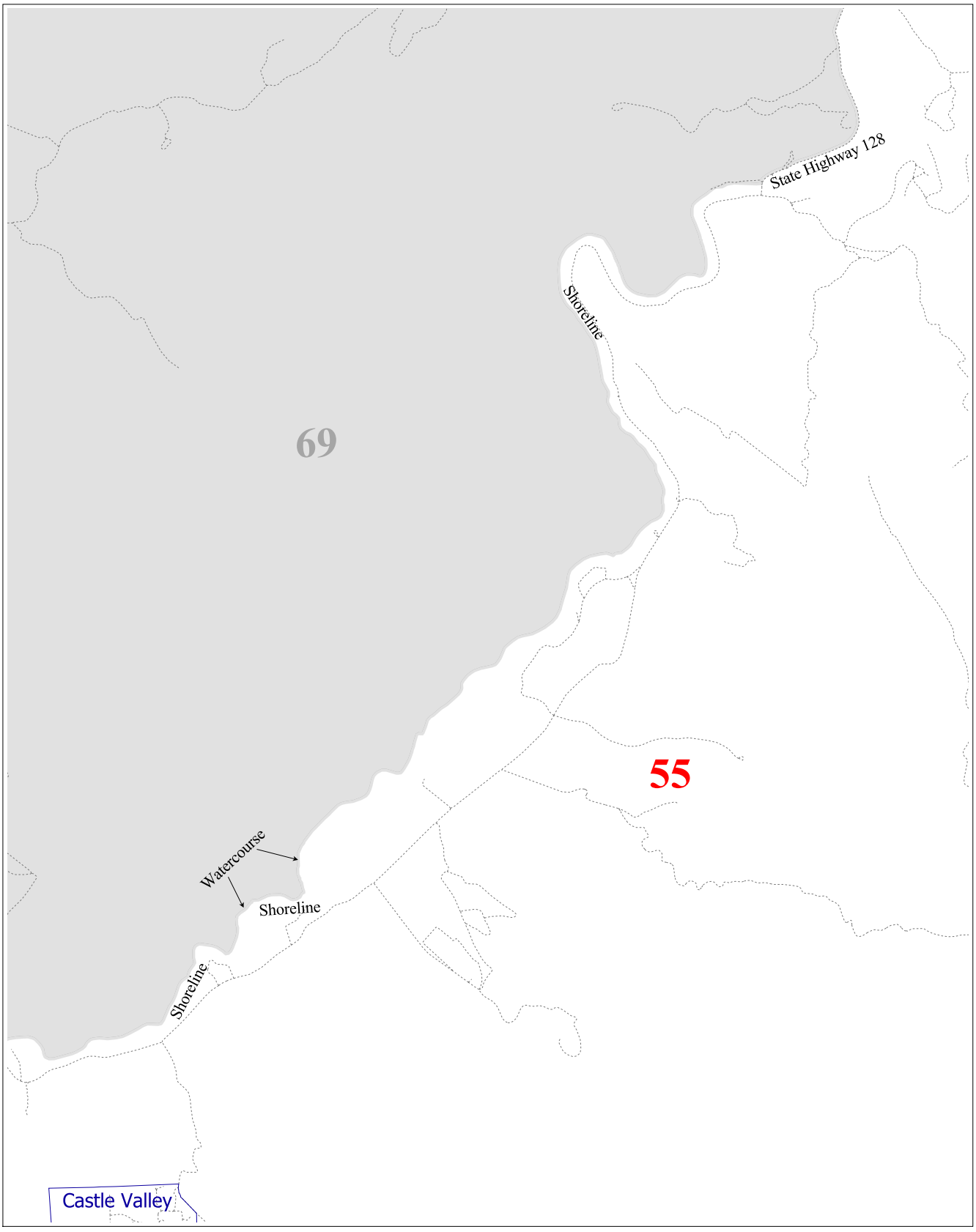

Inset Location

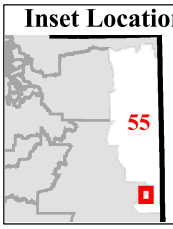

55 District
State Bndry
Counties
Cities
Other Districts
Major Roads
Local Streets
Railroads

District 55
Inset D
Utah House of Representatives

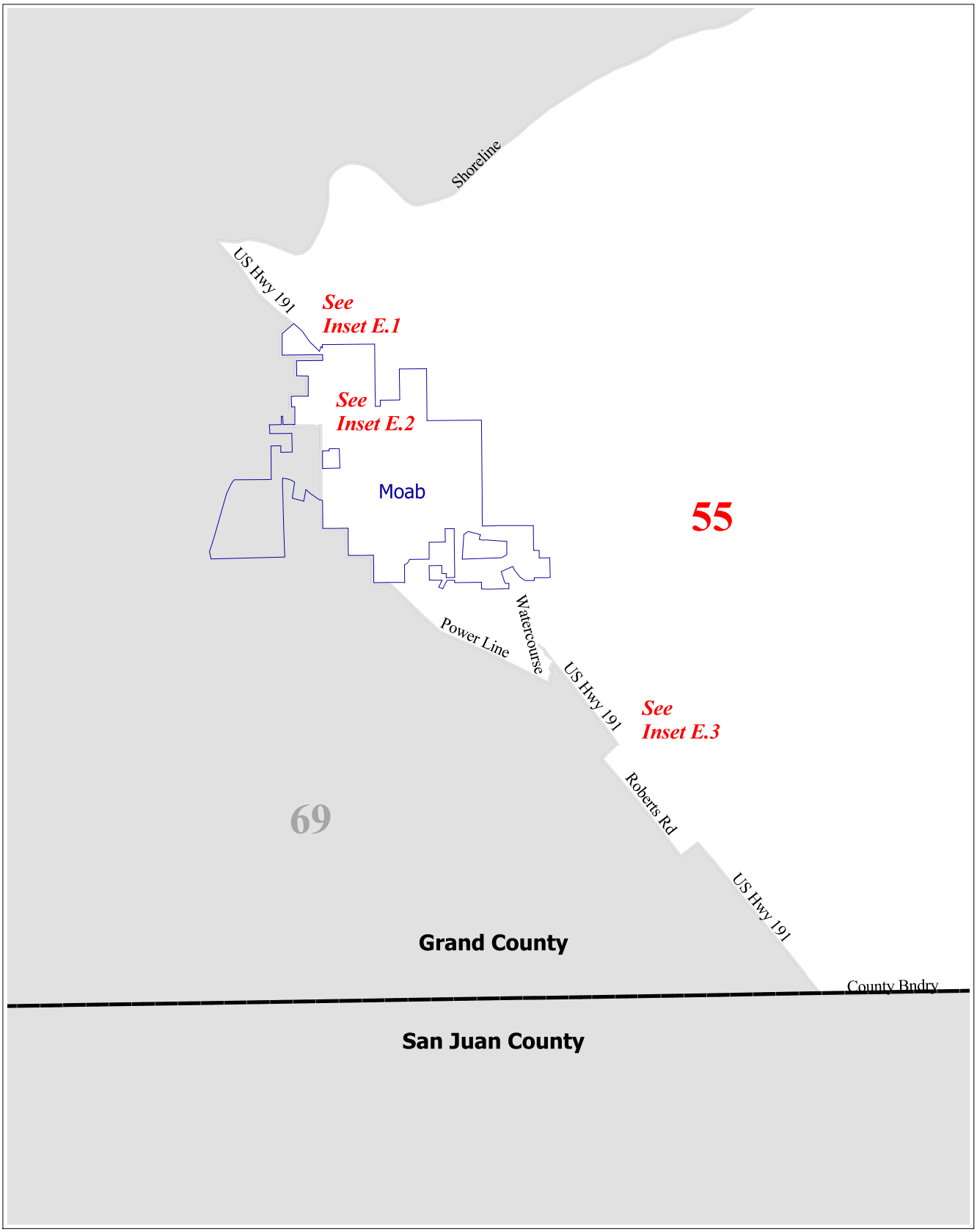

Inset Location

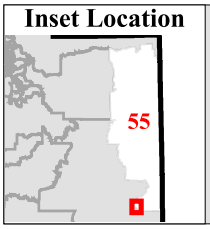

55 District
State Bndry
Counties
Cities
Other Districts
Major Roads
Local Streets
Railroads

District 55
Inset E
Utah House of Representatives

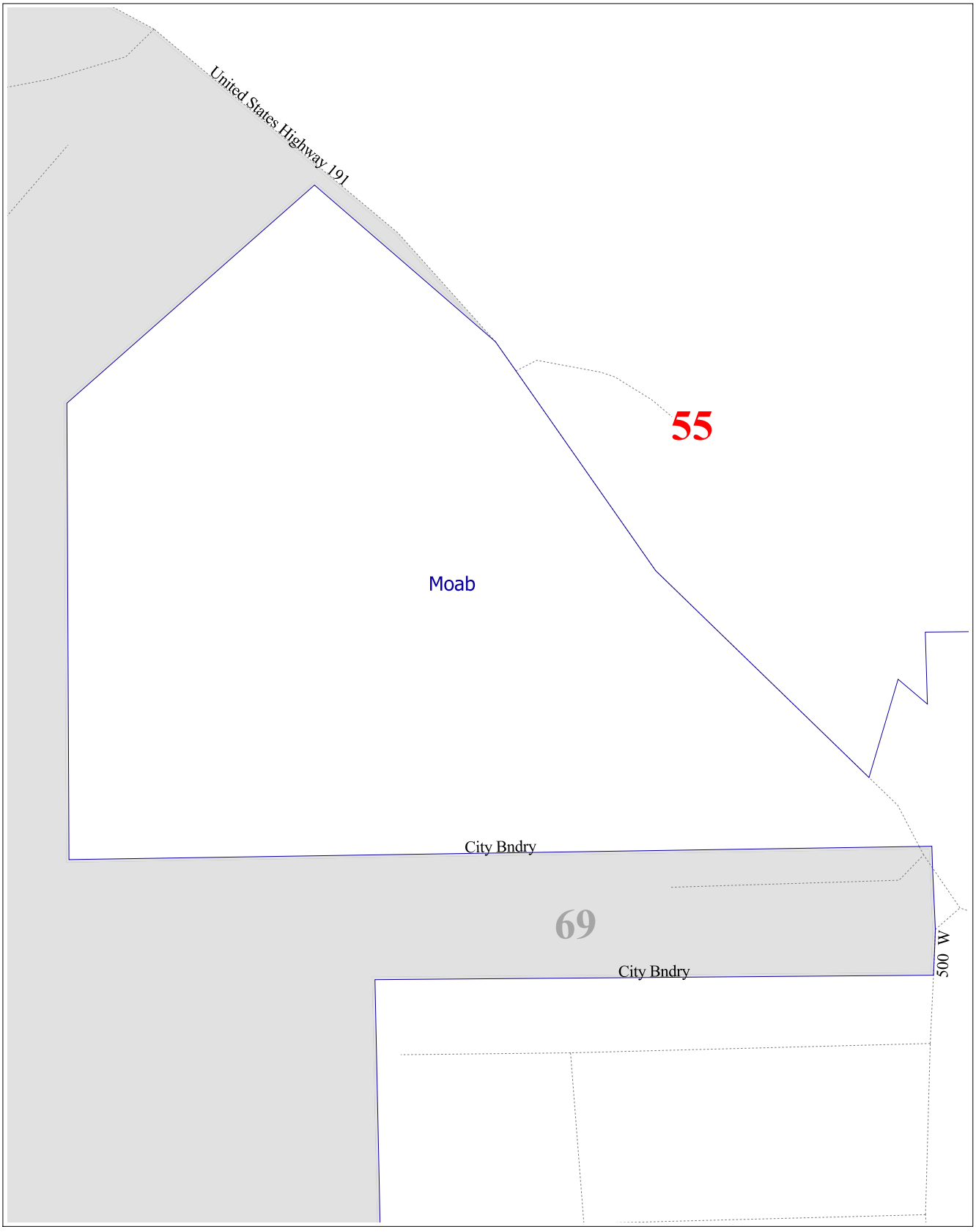

Inset Location

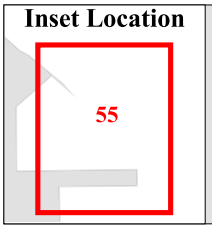

55 District
State Bndry
Counties
Cities
Other Districts
Major Roads
Local Streets
Railroads

District 55
Inset E.1
Utah House of Representatives

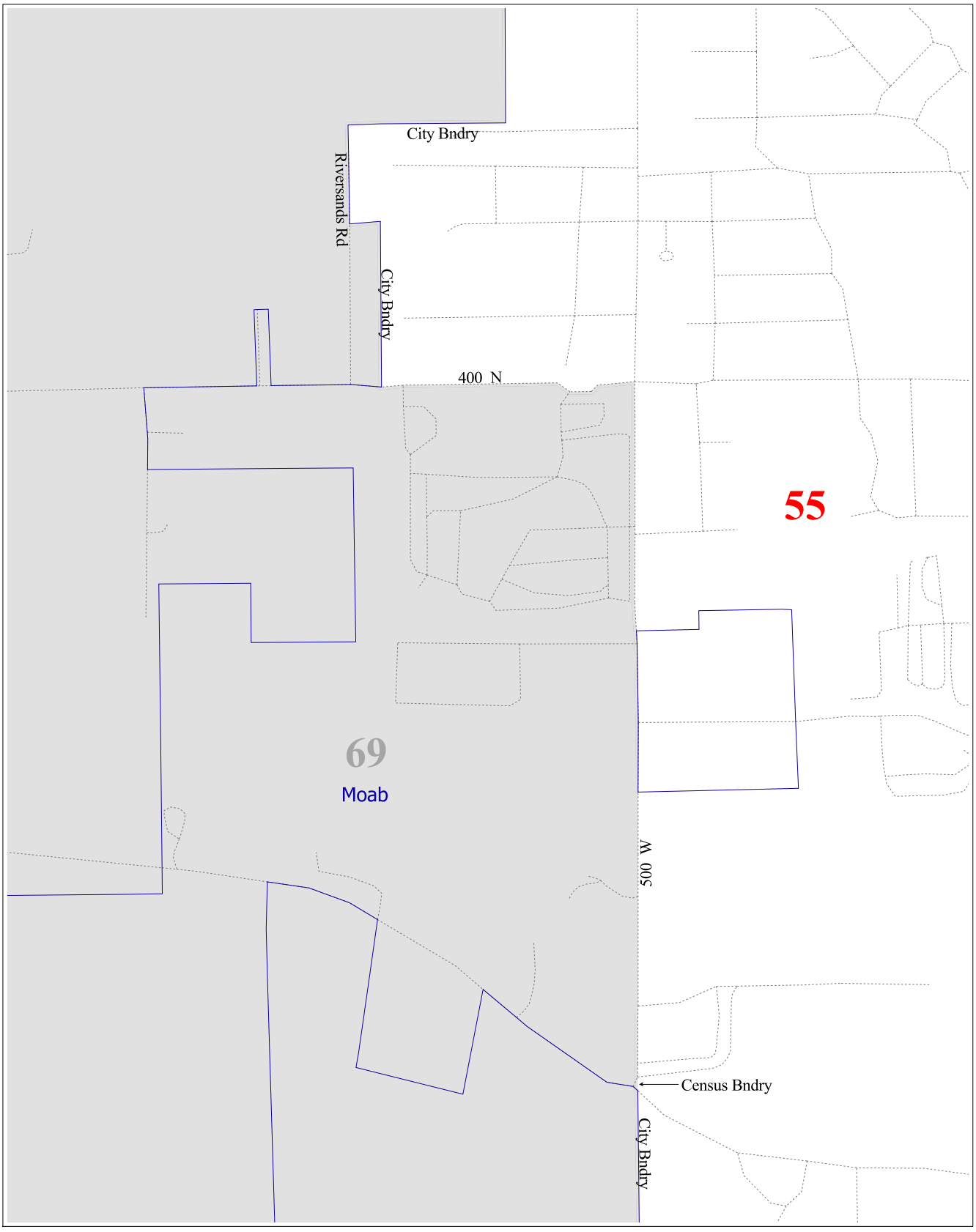

Inset Location

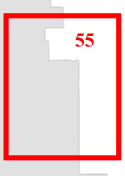

55 District
State Bndry
Counties
Cities
Other Districts
Major Roads
Local Streets
Railroads

District 55
Inset E.2
Utah House of Representatives

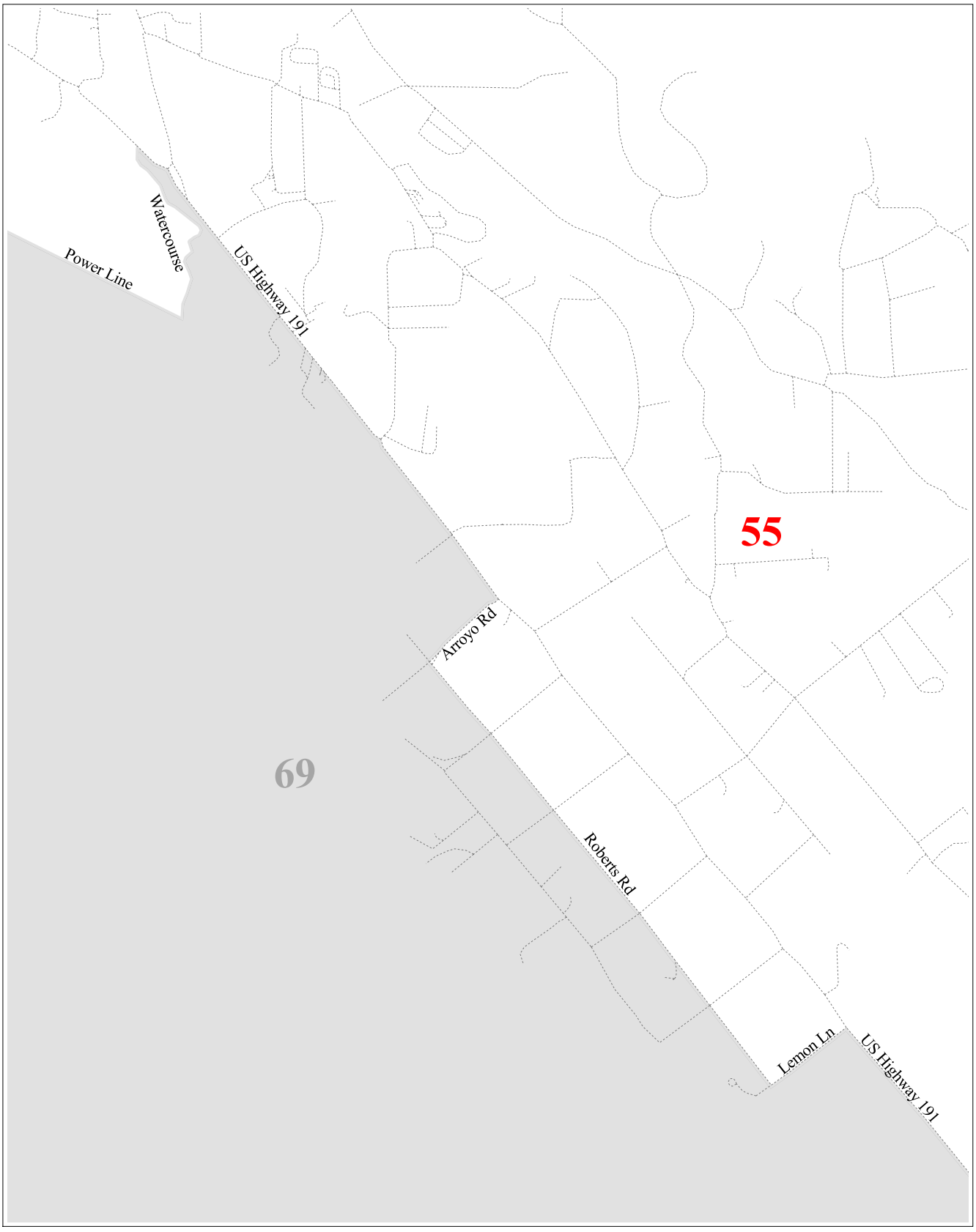

Inset Location



55 District
State Bndry
Counties
Cities
Other Districts
Major Roads
Local Streets
Railroads

District 55
Inset E.3
Utah House of Representatives

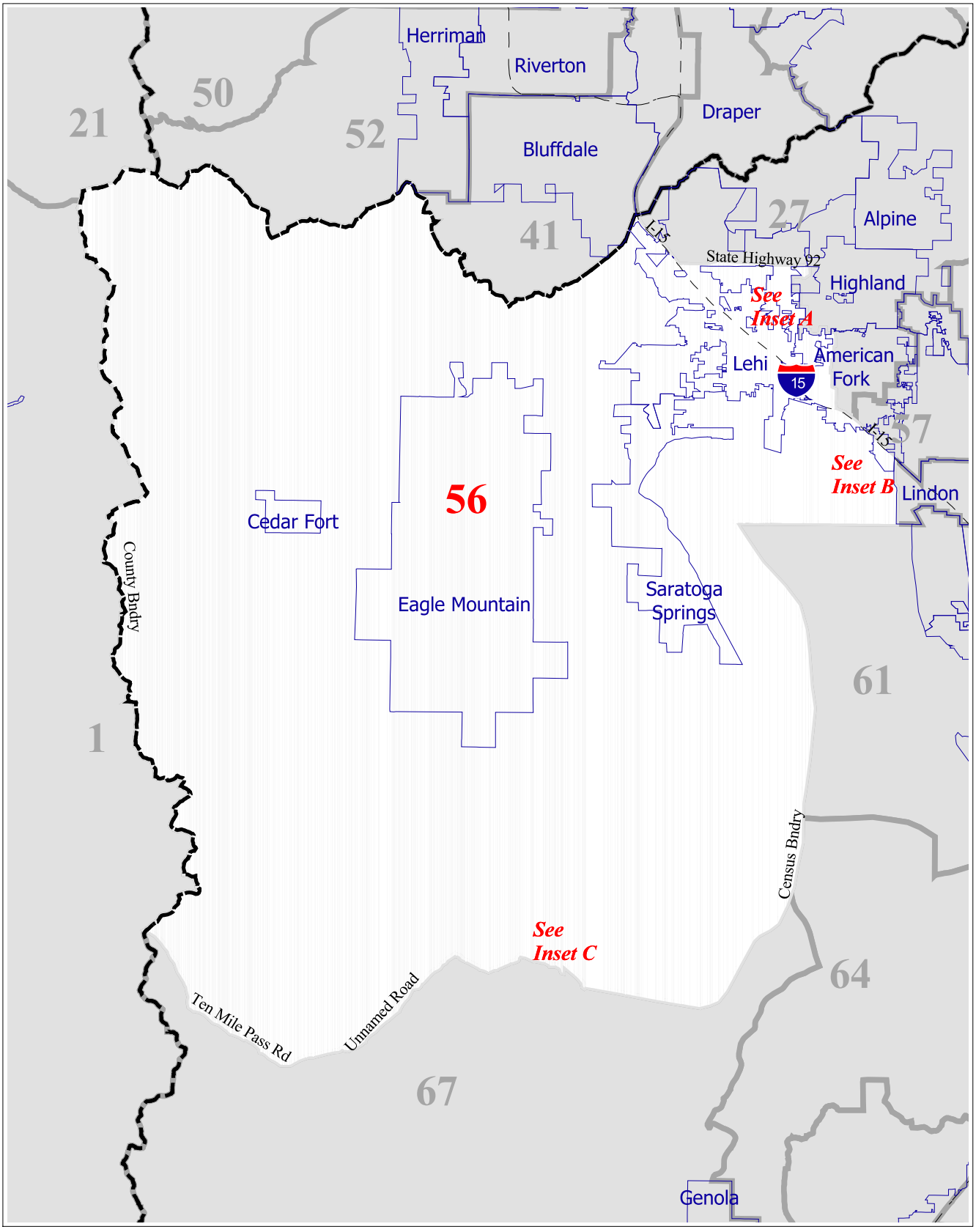

District Location

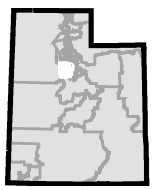

56 District
State Bndry
Counties
Cities
Other Districts
Major Roads
Local Streets
Railroads

District 56
Utah House of Representatives

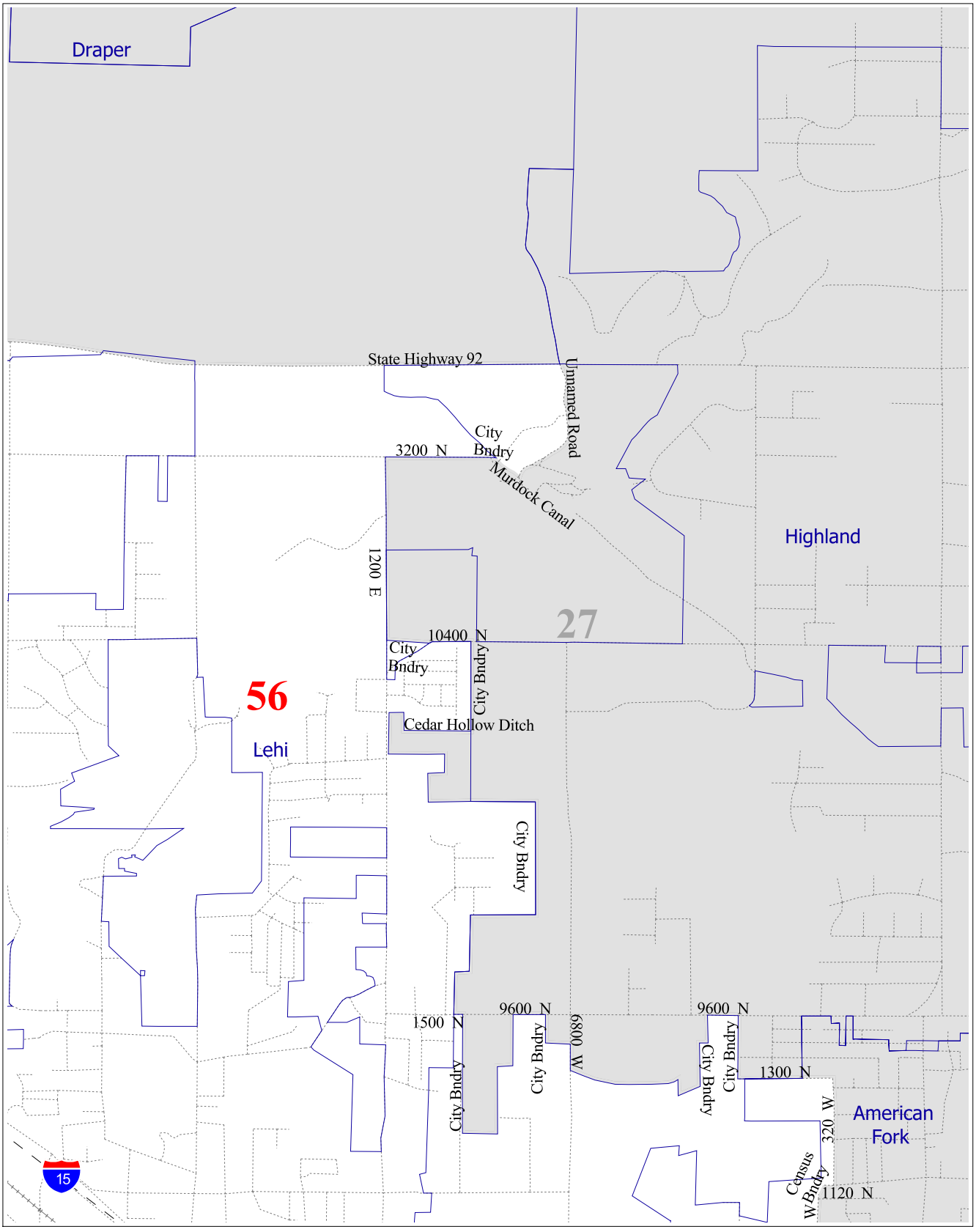

Inset Location

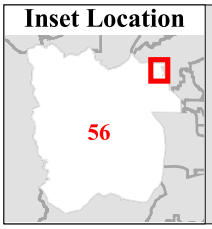

56 District
State Bndry
Counties
Cities
Other Districts
Major Roads
Local Streets
Railroads

District 56
Inset A
Utah House of Representatives

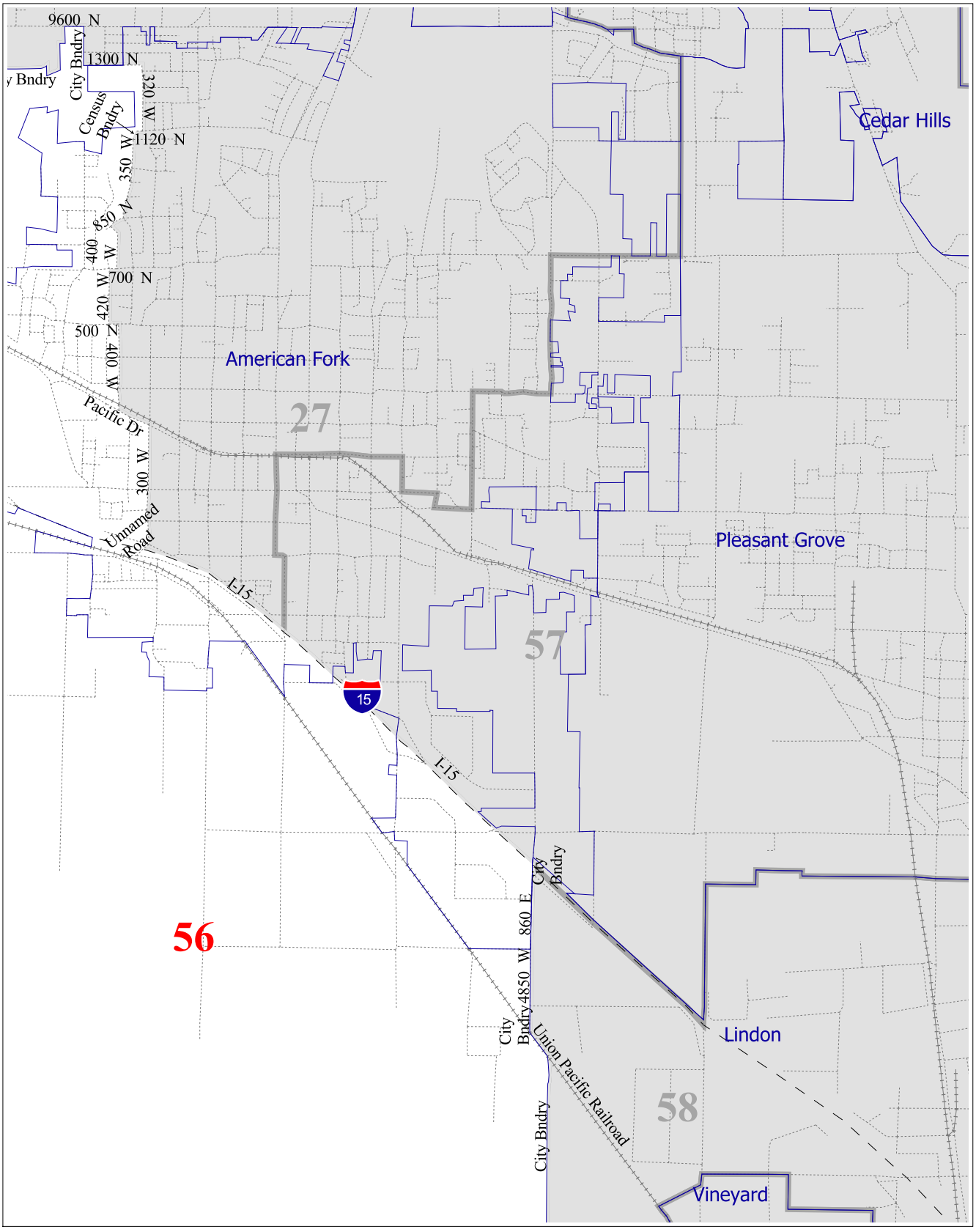

Inset Location

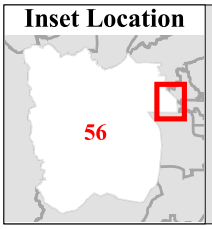

56 District
State Bndry
Counties
Cities
Other Districts
Major Roads
Local Streets
Railroads

District 56
Inset B
Utah House of Representatives

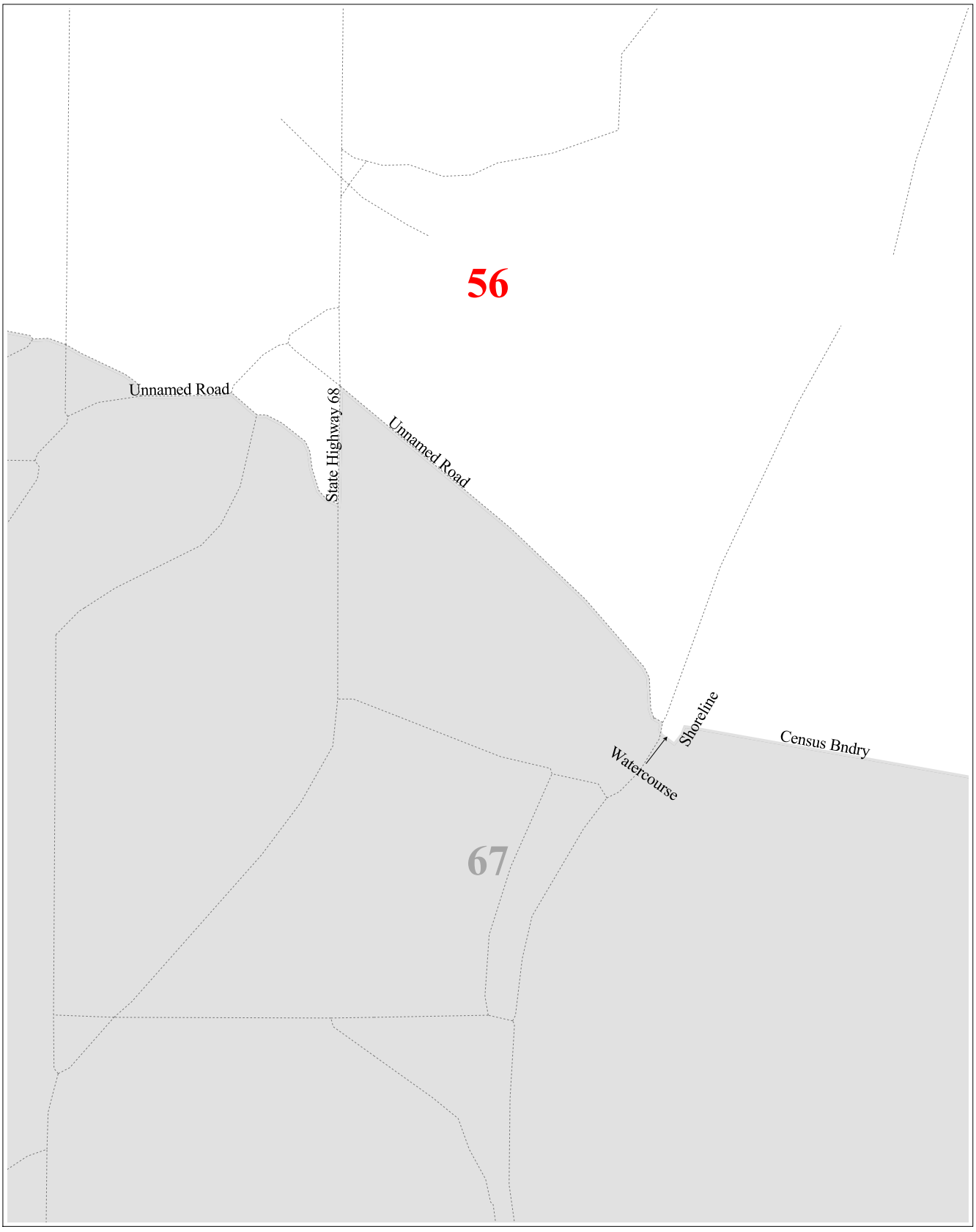

Inset Location

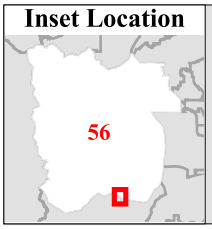

56 District
State Bndry
Counties
Cities
Other Districts
Major Roads
Local Streets
Railroads

District 56
Inset C
Utah House of Representatives

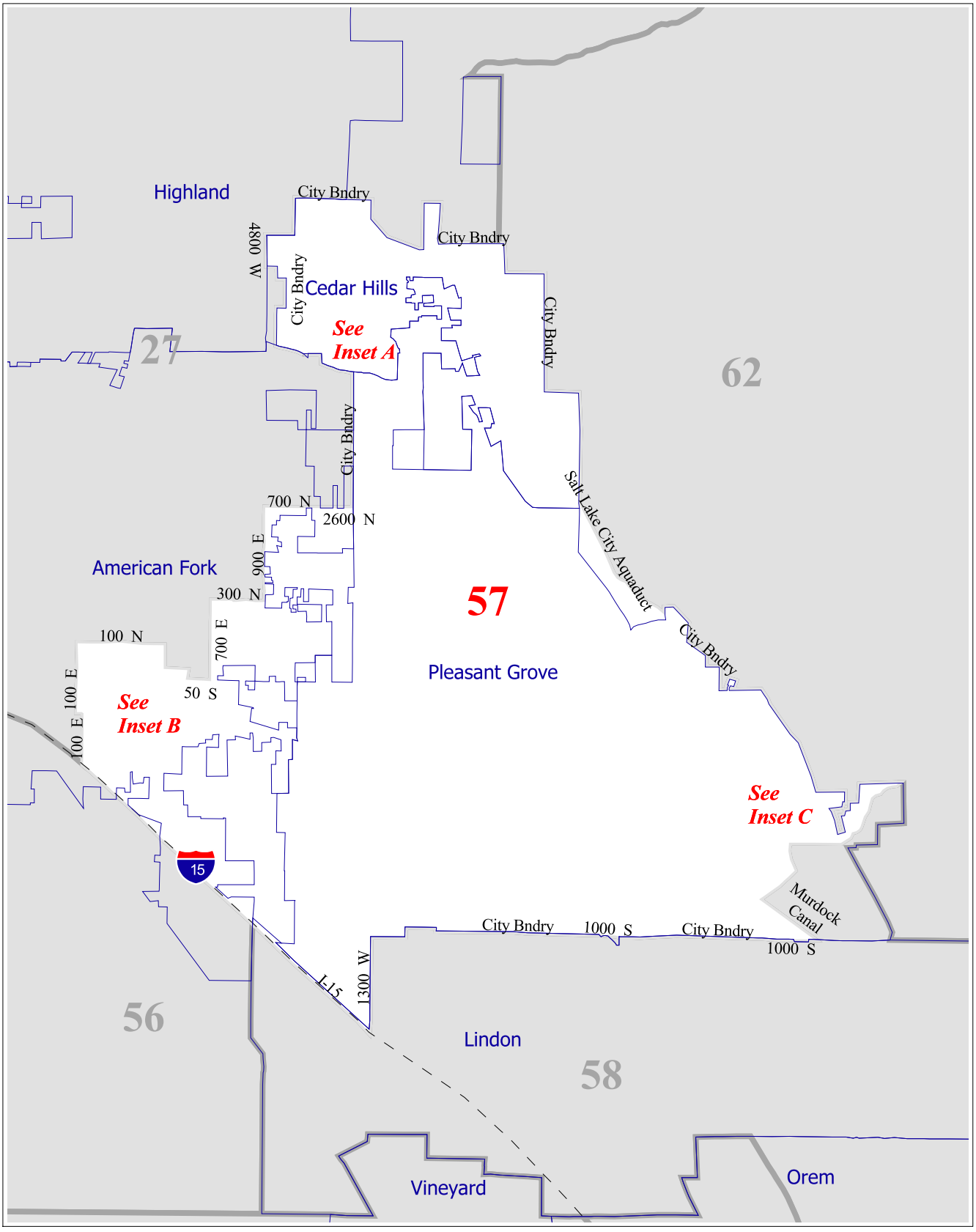

District Location



57 District
State Bndry
Counties
Cities
Other Districts
Major Roads
Local Streets
Railroads

District 57
Utah House of Representatives

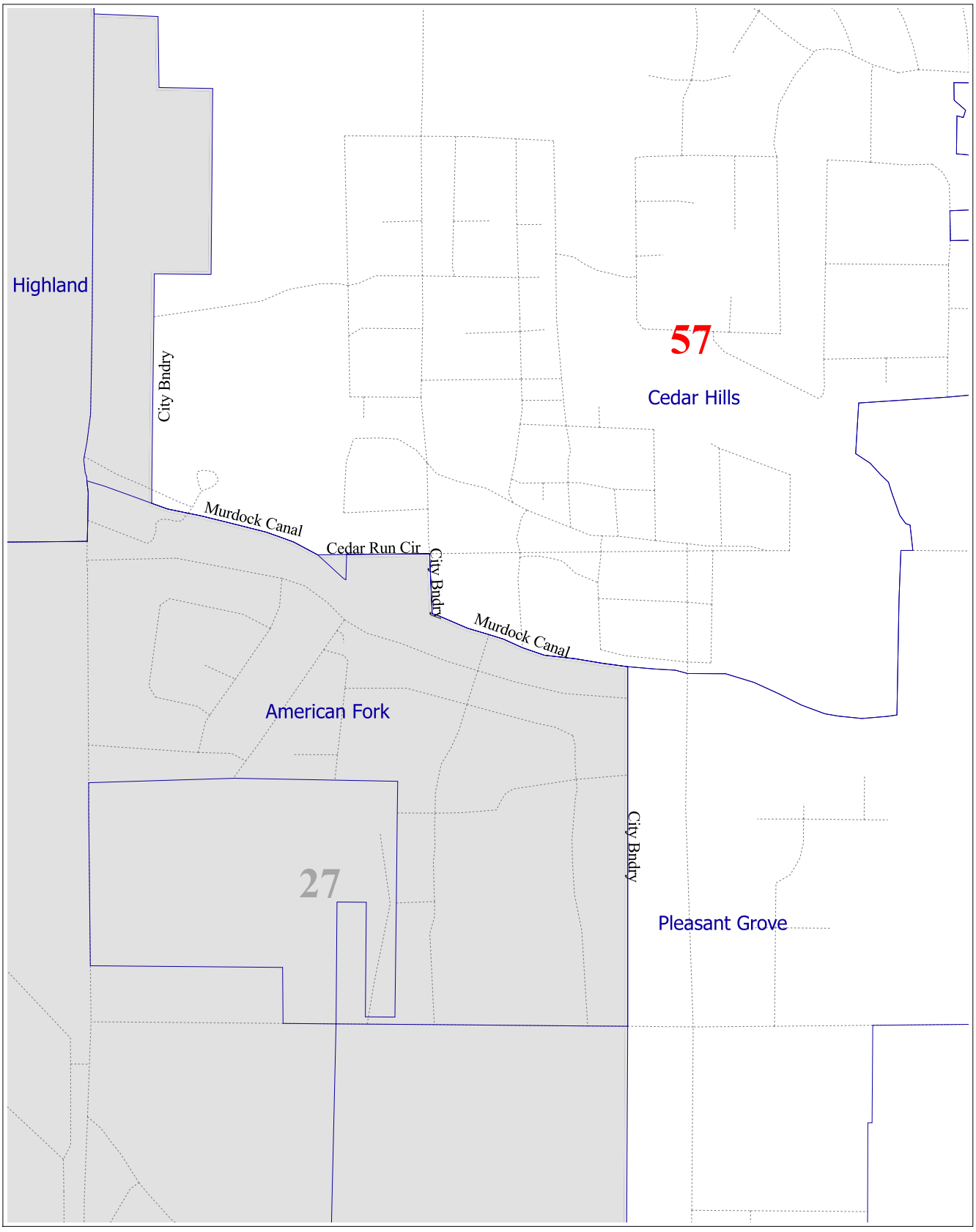

Inset Location

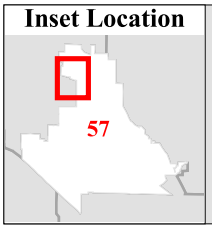

57 District
State Bndry
Counties
Cities
Other Districts
Major Roads
Local Streets
Railroads

District 57
Inset A
Utah House of Representatives

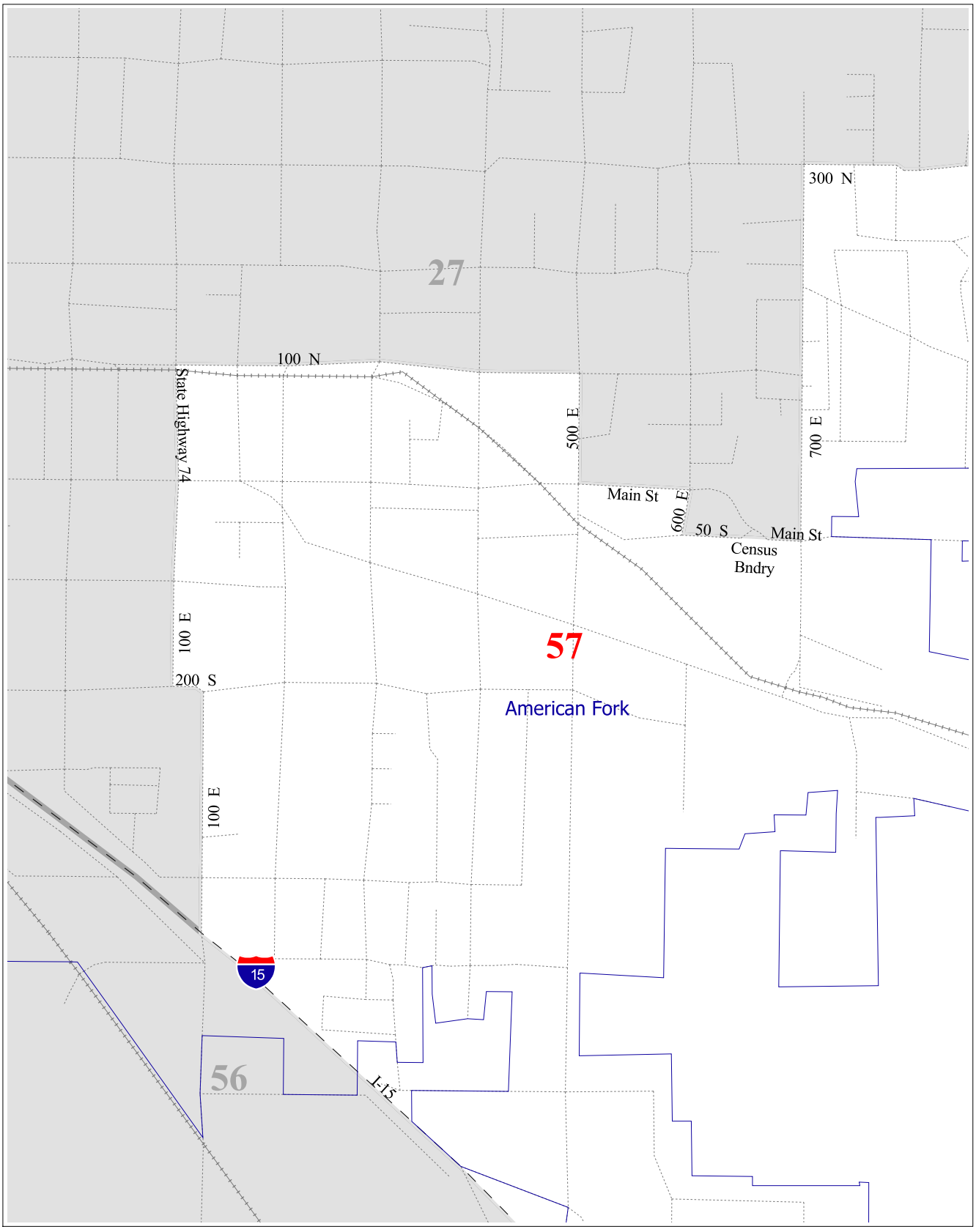

Inset Location

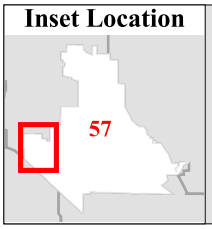

57 District
State Bndry
Counties
Cities
Other Districts
Major Roads
Local Streets
Railroads

District 57
Inset B
Utah House of Representatives

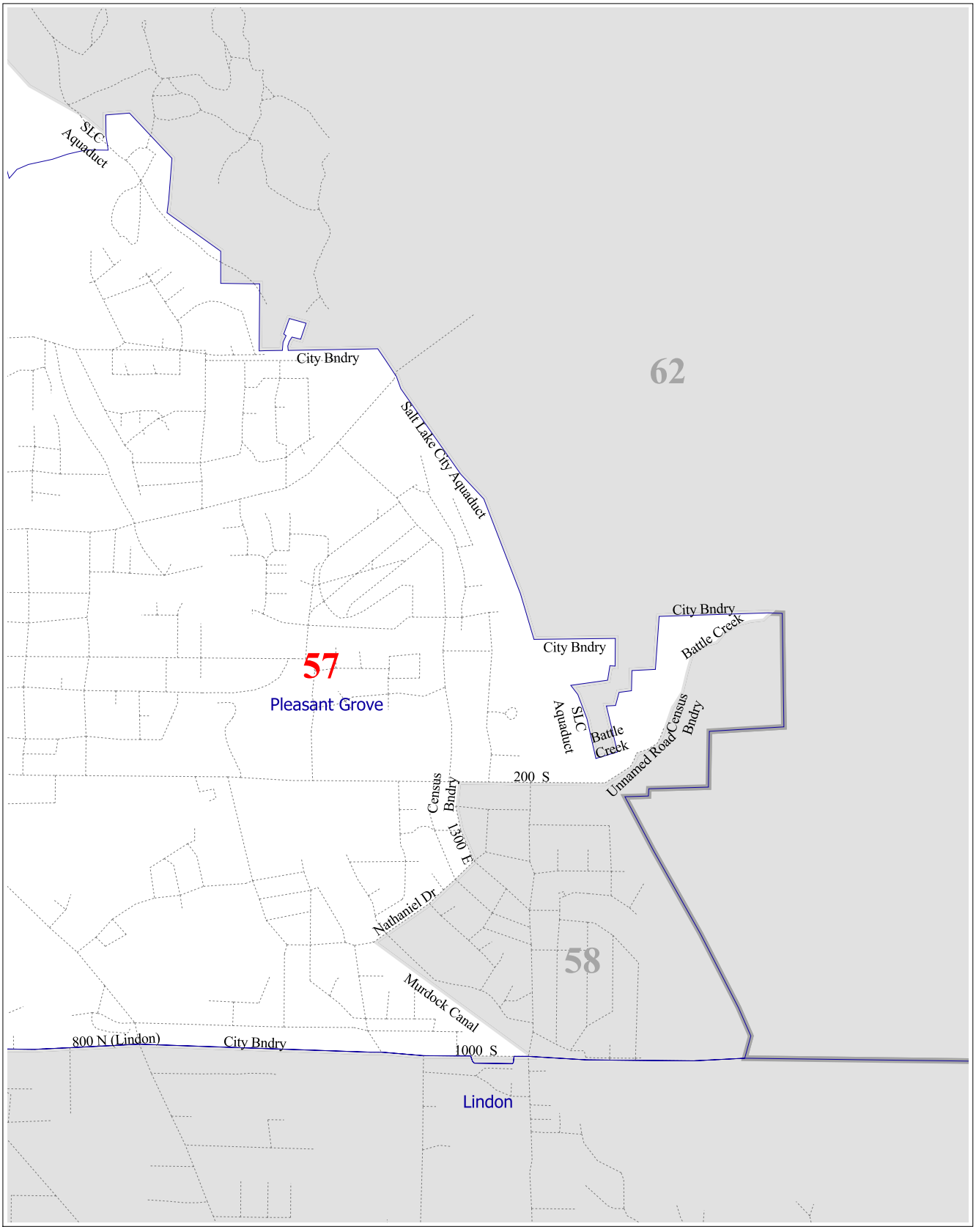

Inset Location

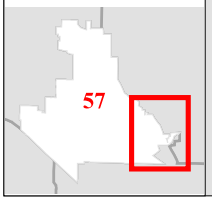

57 District
State Bndry
Counties
Cities
Other Districts
Major Roads
Local Streets
Railroads

District 57
Inset C
Utah House of Representatives

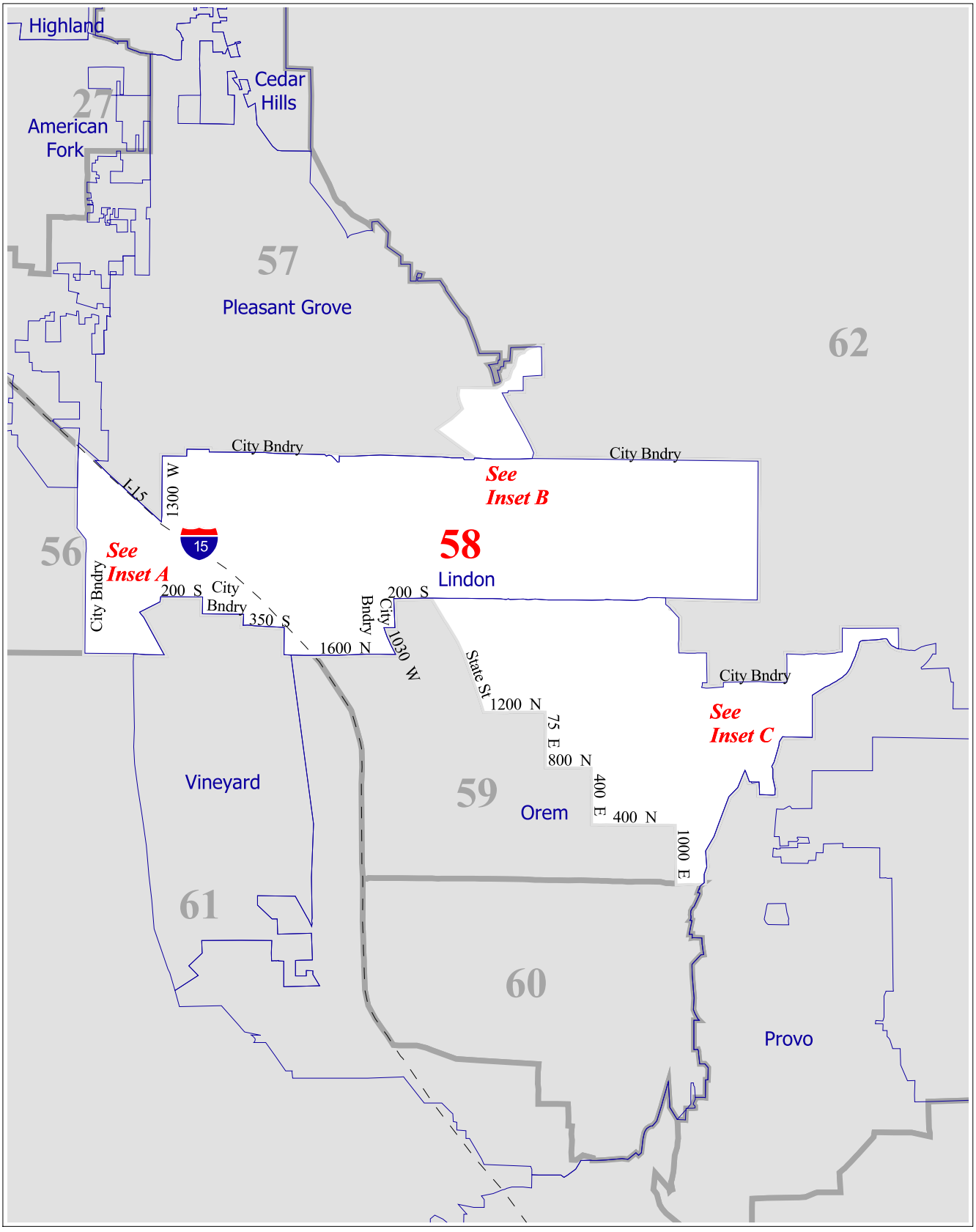

District Location

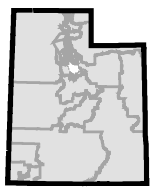

58 District
State Bndry
Counties
Cities
Other Districts
Major Roads
Local Streets
Railroads

District 58
Utah House of Representatives

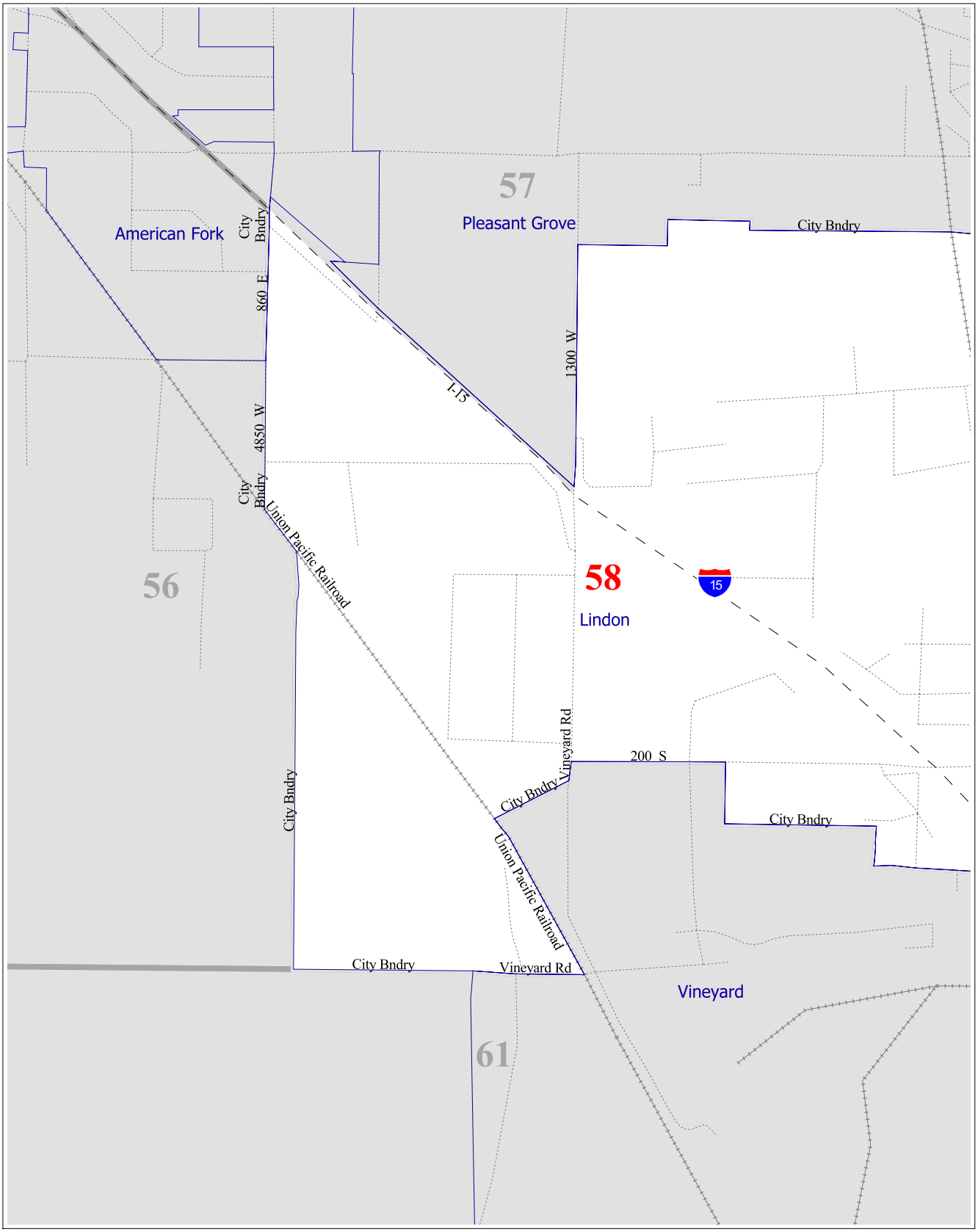

Inset Location

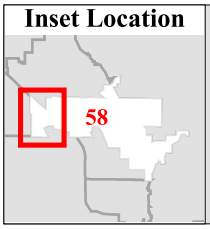

58 District
State Bndry
Counties
Cities
Other Districts
Major Roads
Local Streets
Railroads

District 58
Inset A
Utah House of Representatives

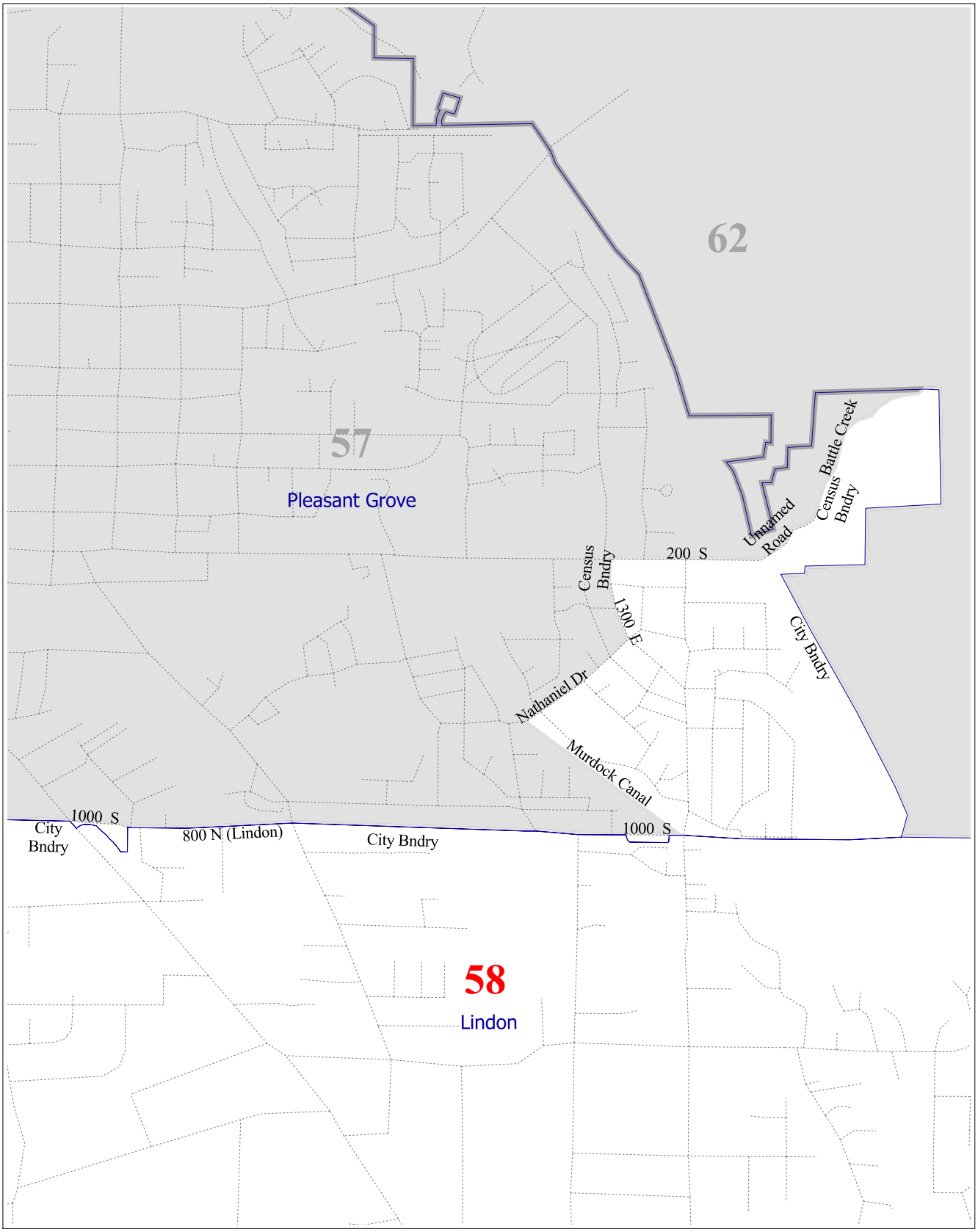

Inset Location

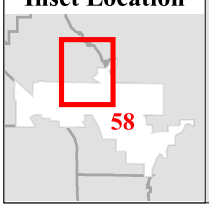

58 District
State Bndry
Counties
Cities
Other Districts
Major Roads
Local Streets
Railroads

District 58
Inset B
Utah House of Representatives

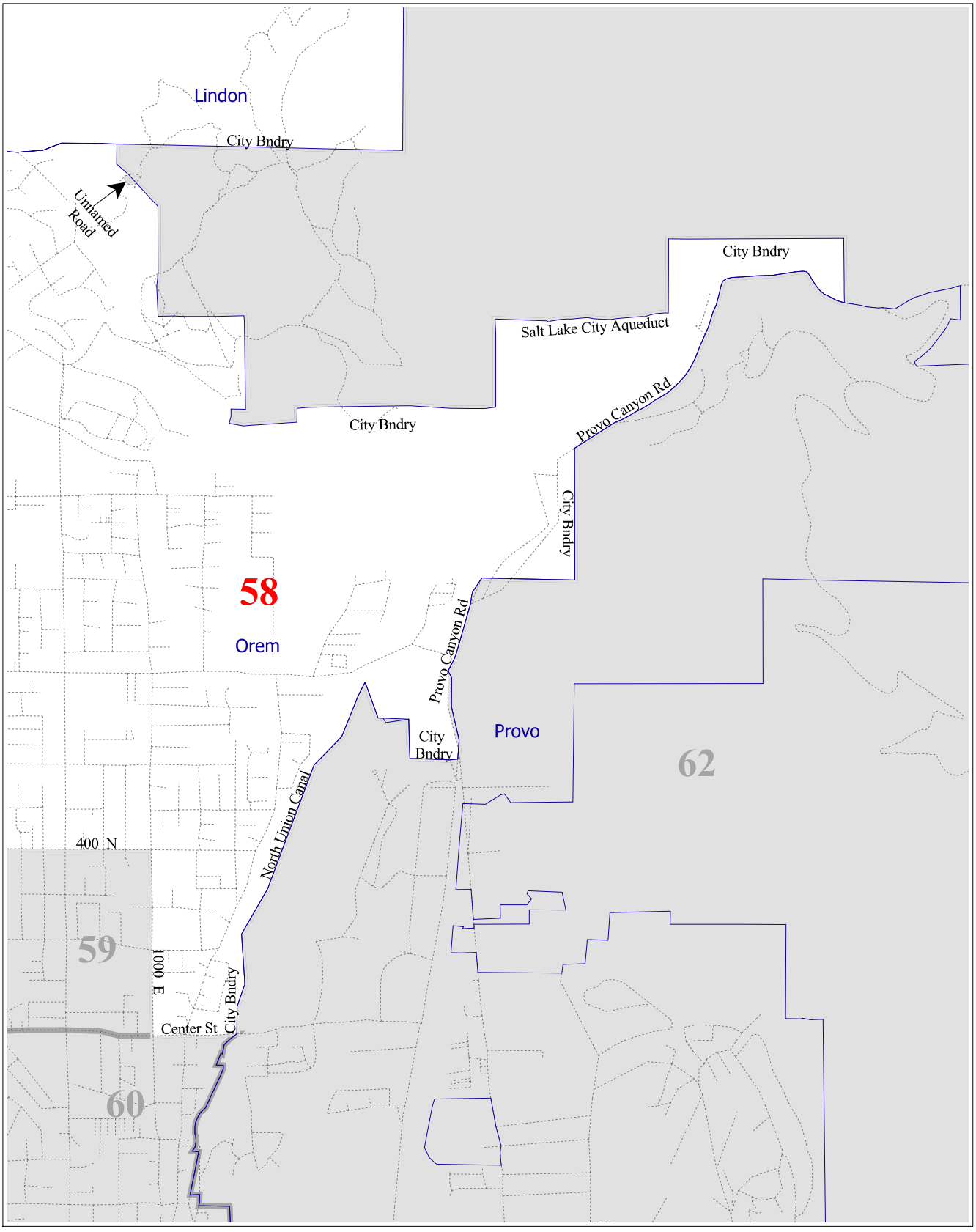

Inset Location

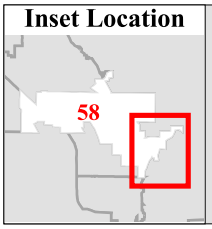

58 District
State Bndry
Counties
Cities
Other Districts
Major Roads
Local Streets
Railroads

District 58
Inset C
Utah House of Representatives

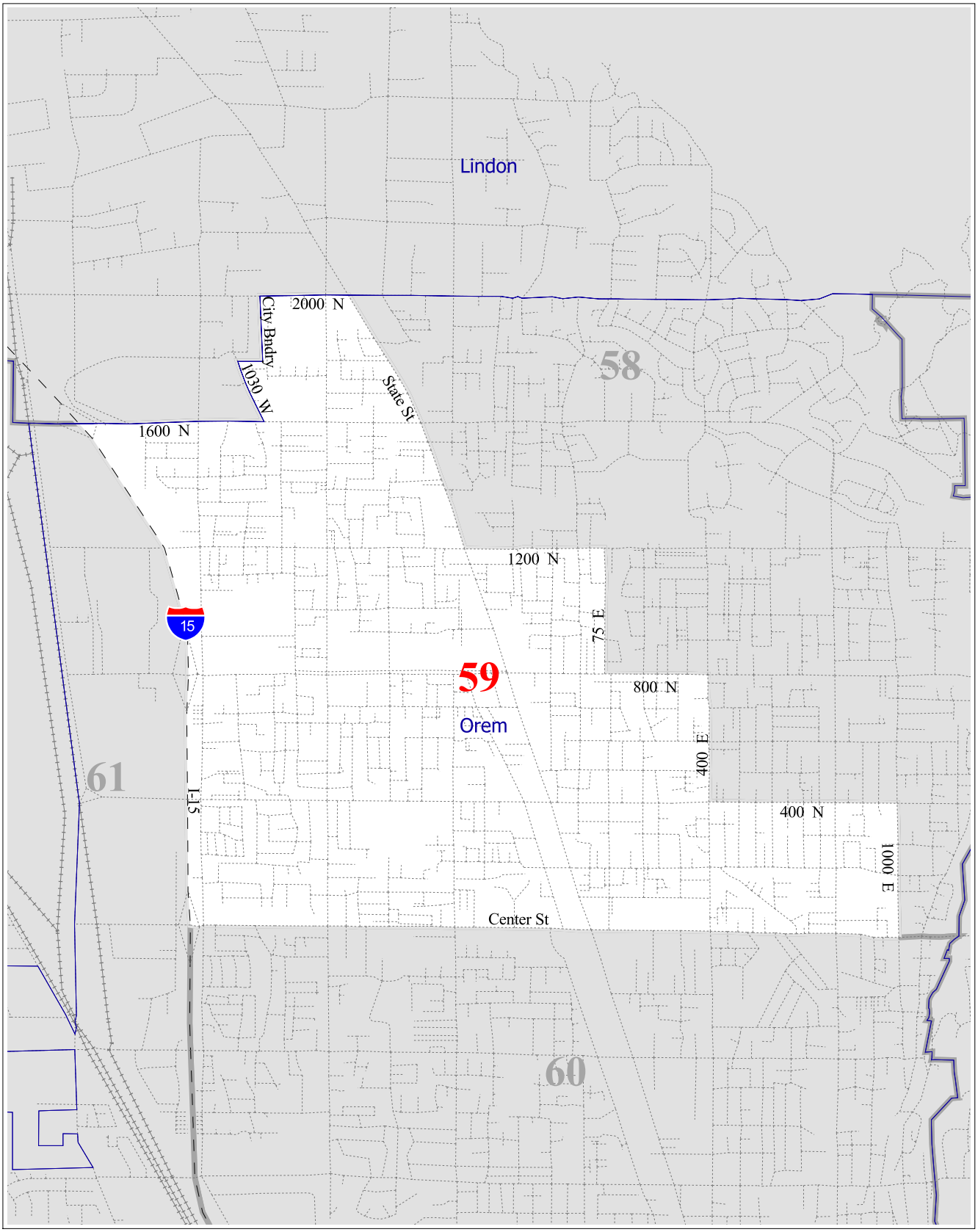

District Location

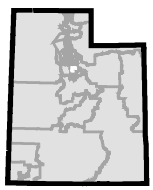

59 District
State Bndry
Counties
Cities
Other Districts
Major Roads
Local Streets
Railroads

District 59
Utah House of Representatives

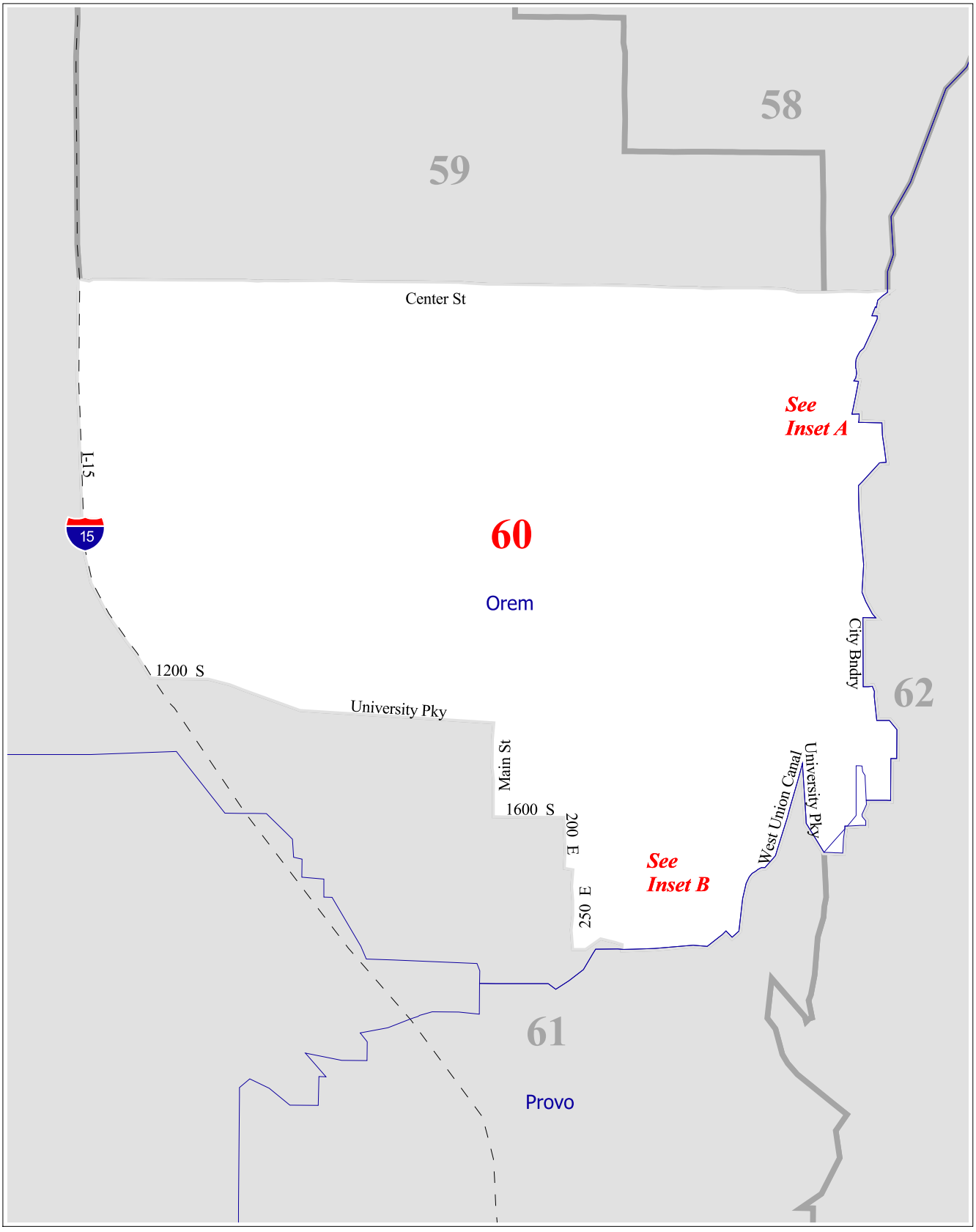

District Location

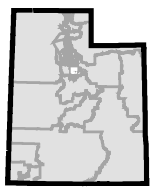

60 District
State Bndry
Counties
Cities
Other Districts
Major Roads
Local Streets
Railroads

District 60
Utah House of Representatives

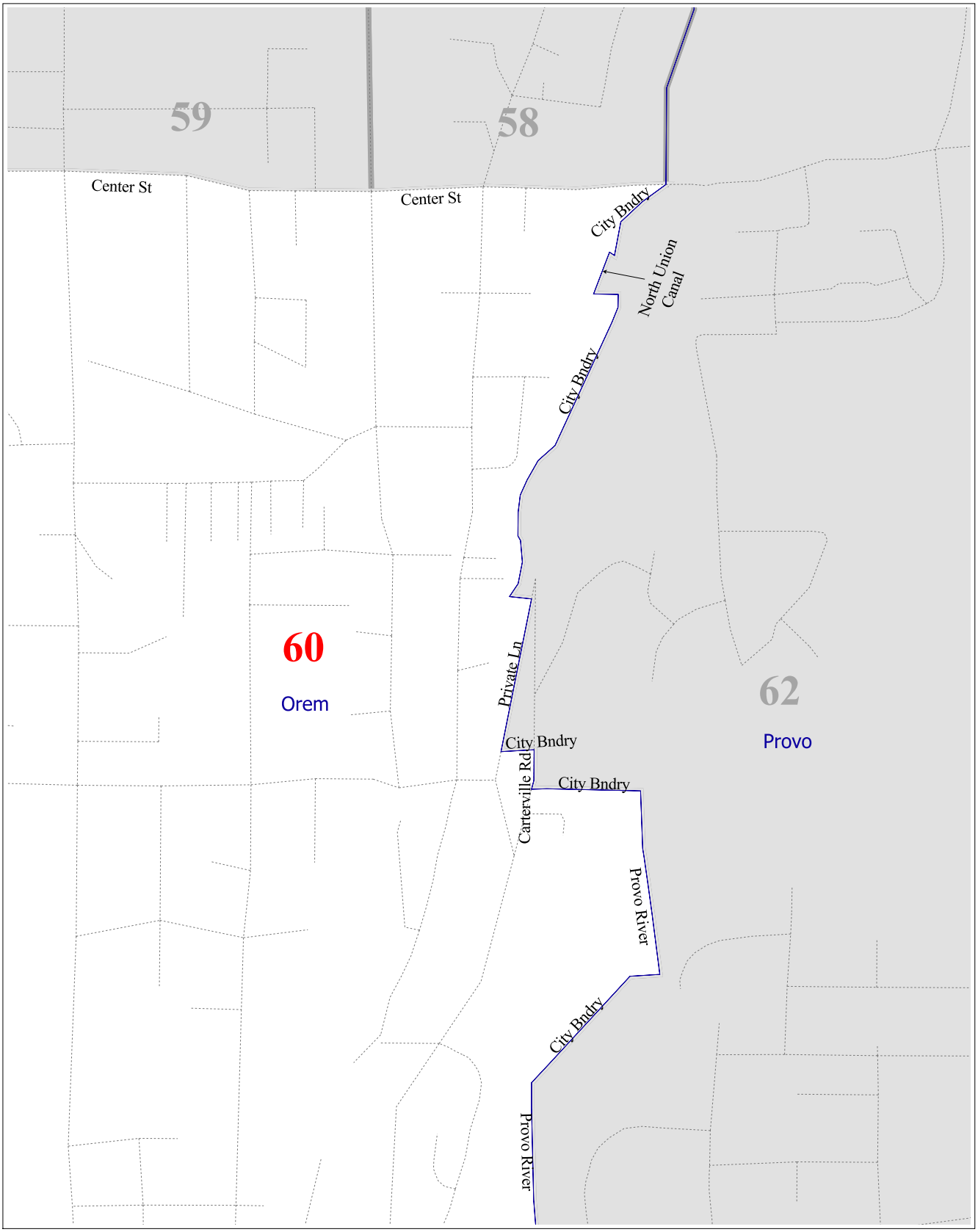

Inset Location

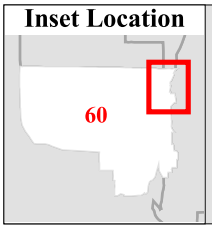

60 District
State Bndry
Counties
Cities
Other Districts
Major Roads
Local Streets
Railroads

District 60
Inset A
Utah House of Representatives

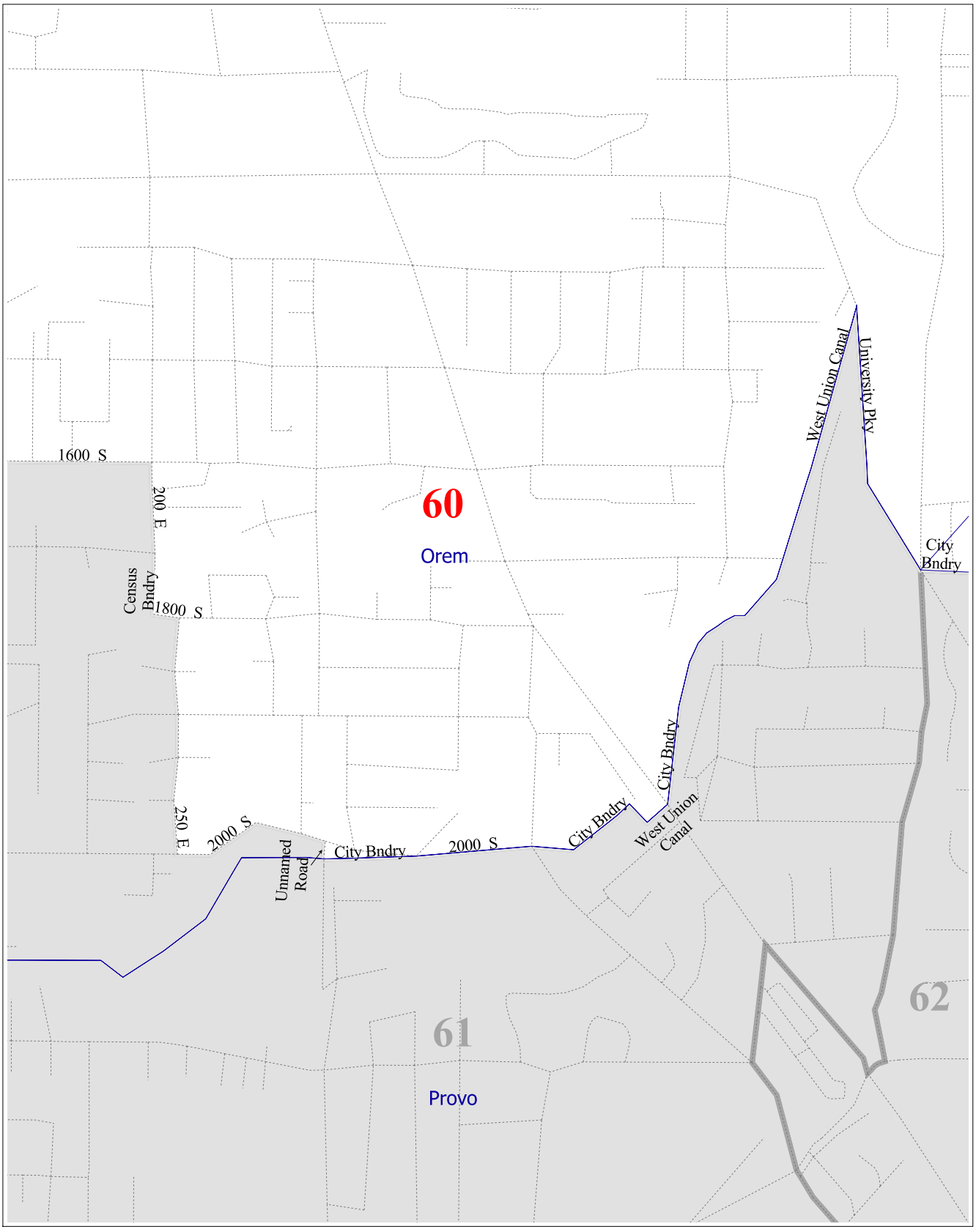

Inset Location

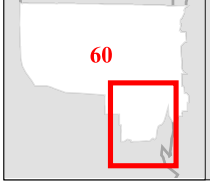

60 District
State Bndry
Counties
Cities
Other Districts
Major Roads
Local Streets
Railroads

District 60
Inset B
Utah House of Representatives

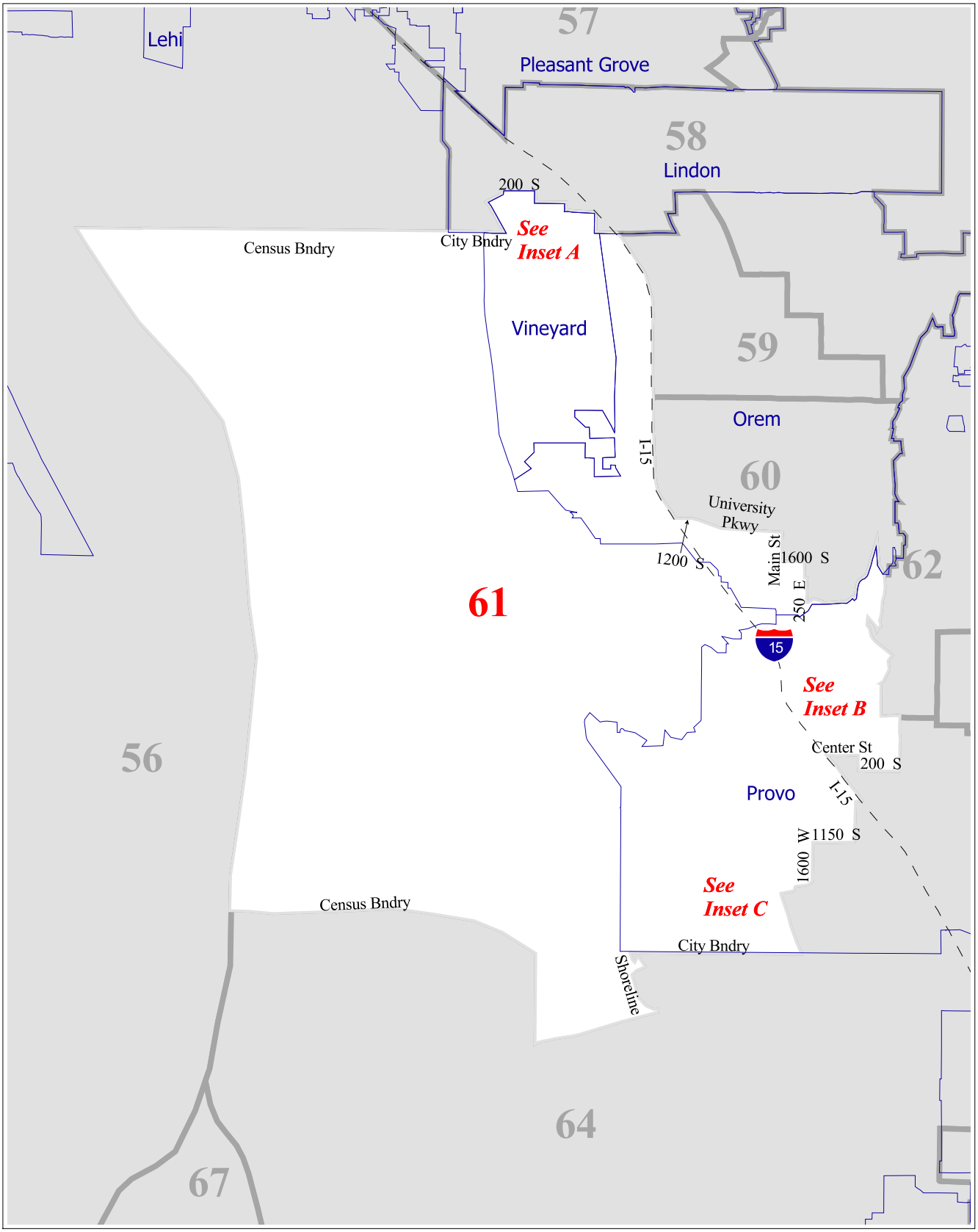

District Location

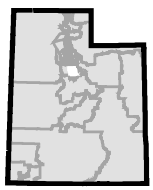

61 District
State Bndry
Counties
Cities
Other Districts
Major Roads
Local Streets
Railroads

District 61
Utah House of Representatives

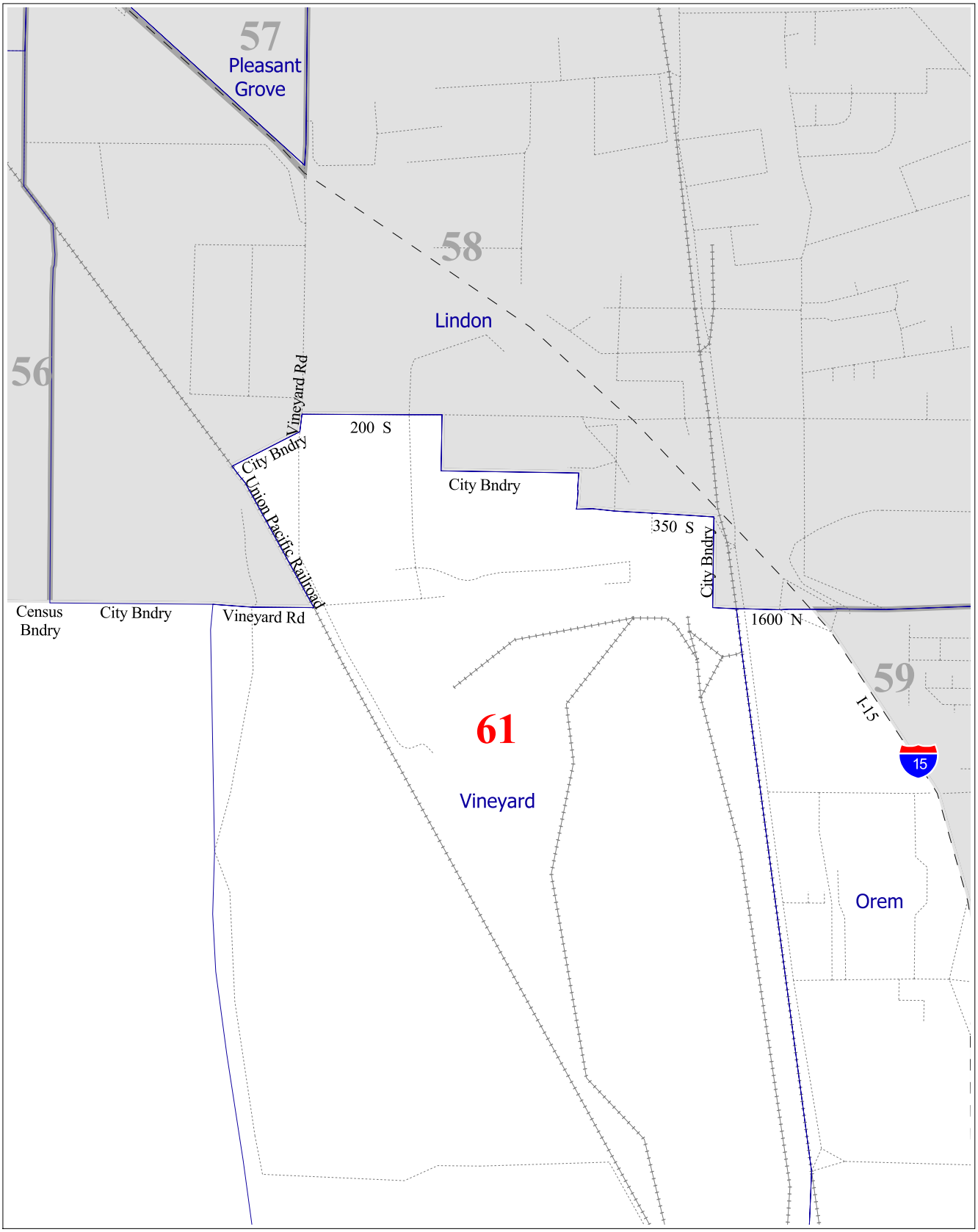

Inset Location

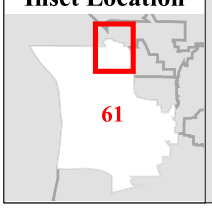

61 District
State Bndry
Counties
Cities
Other Districts
Major Roads
Local Streets
Railroads

District 61
Inset A
Utah House of Representatives

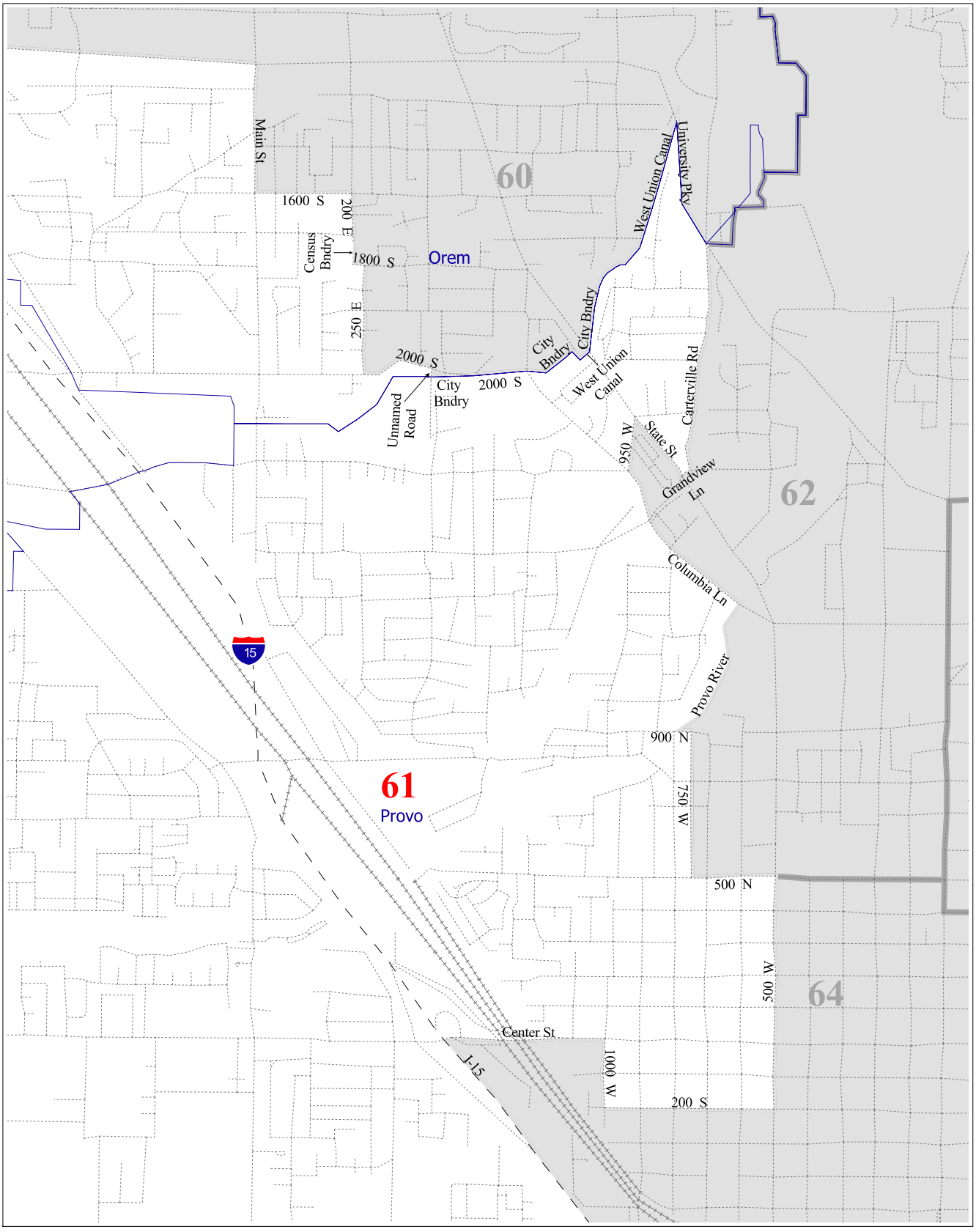

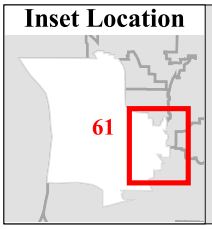

61 District
State Bndry
Counties
Cities
Other Districts
Major Roads
Local Streets
Railroads

District 61
Inset B
Utah House of Representatives

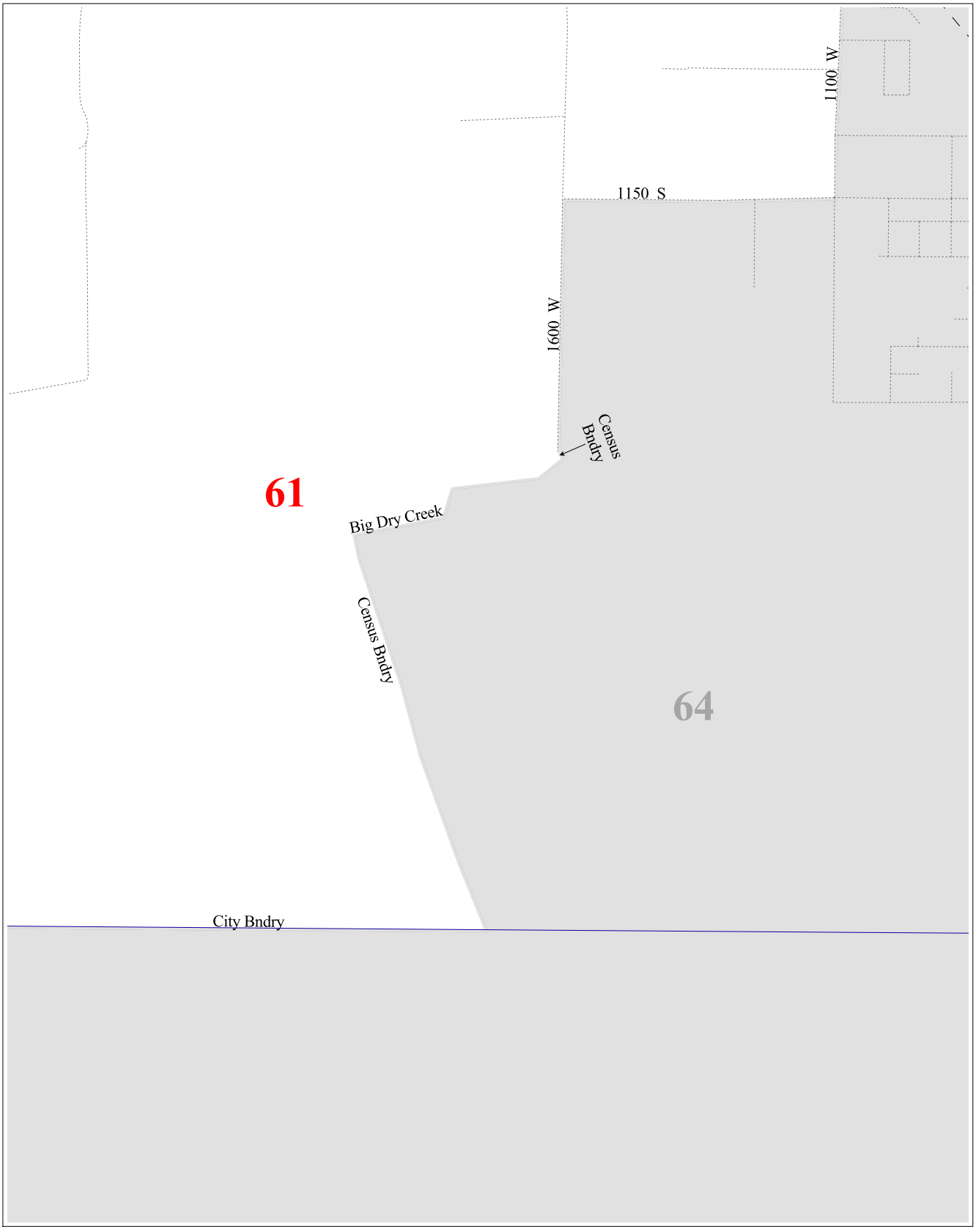

Inset Location

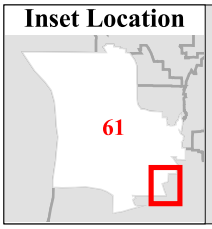

61 District
State Bndry
Counties
Cities
Other Districts
Major Roads
Local Streets
Railroads

District 61
Inset C
Utah House of Representatives

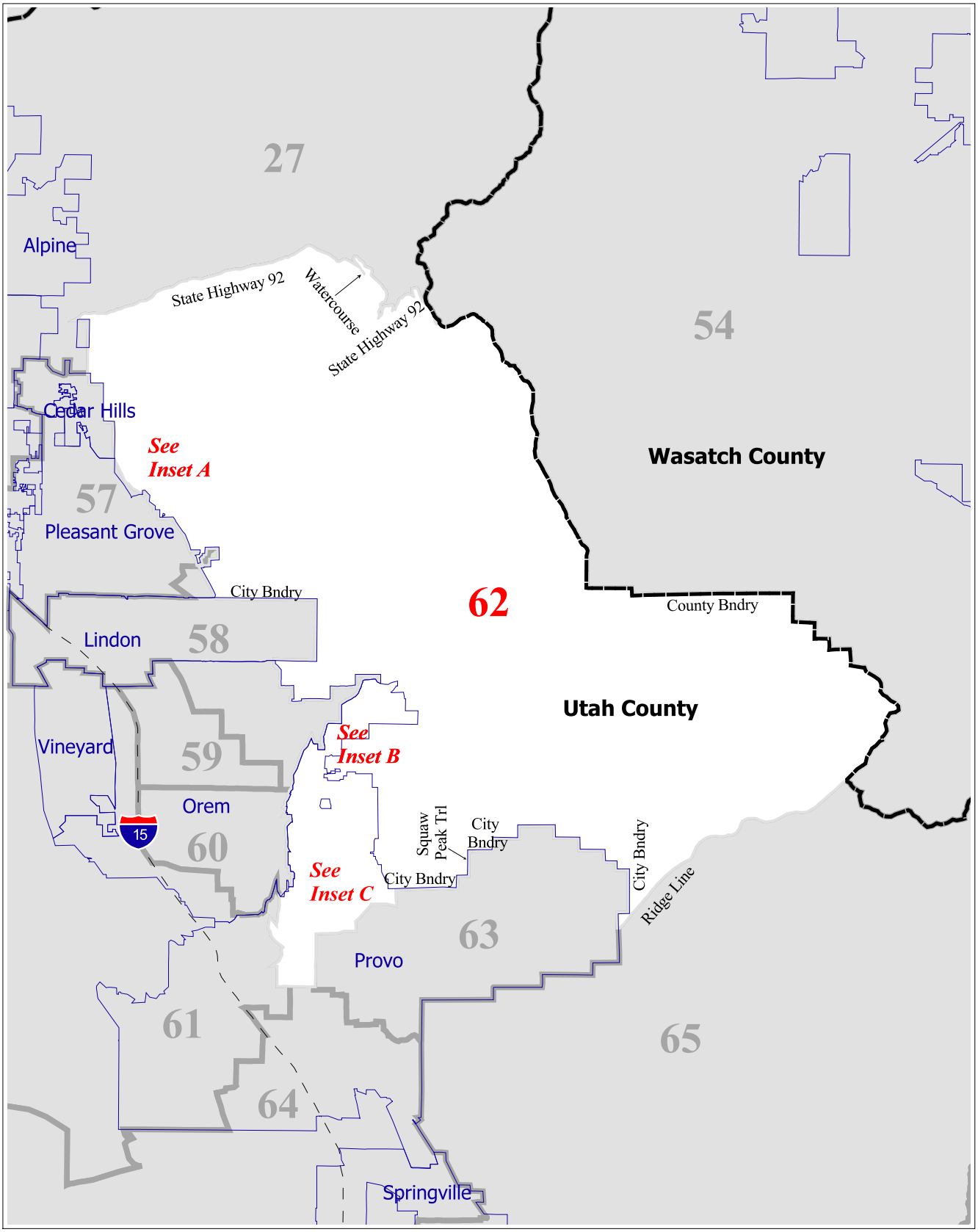

District Location

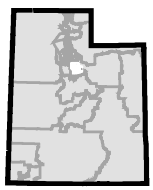

62 District
State Bndry
Counties
Cities
Other Districts
Major Roads
Local Streets
Railroads

District 62
Utah House of Representatives

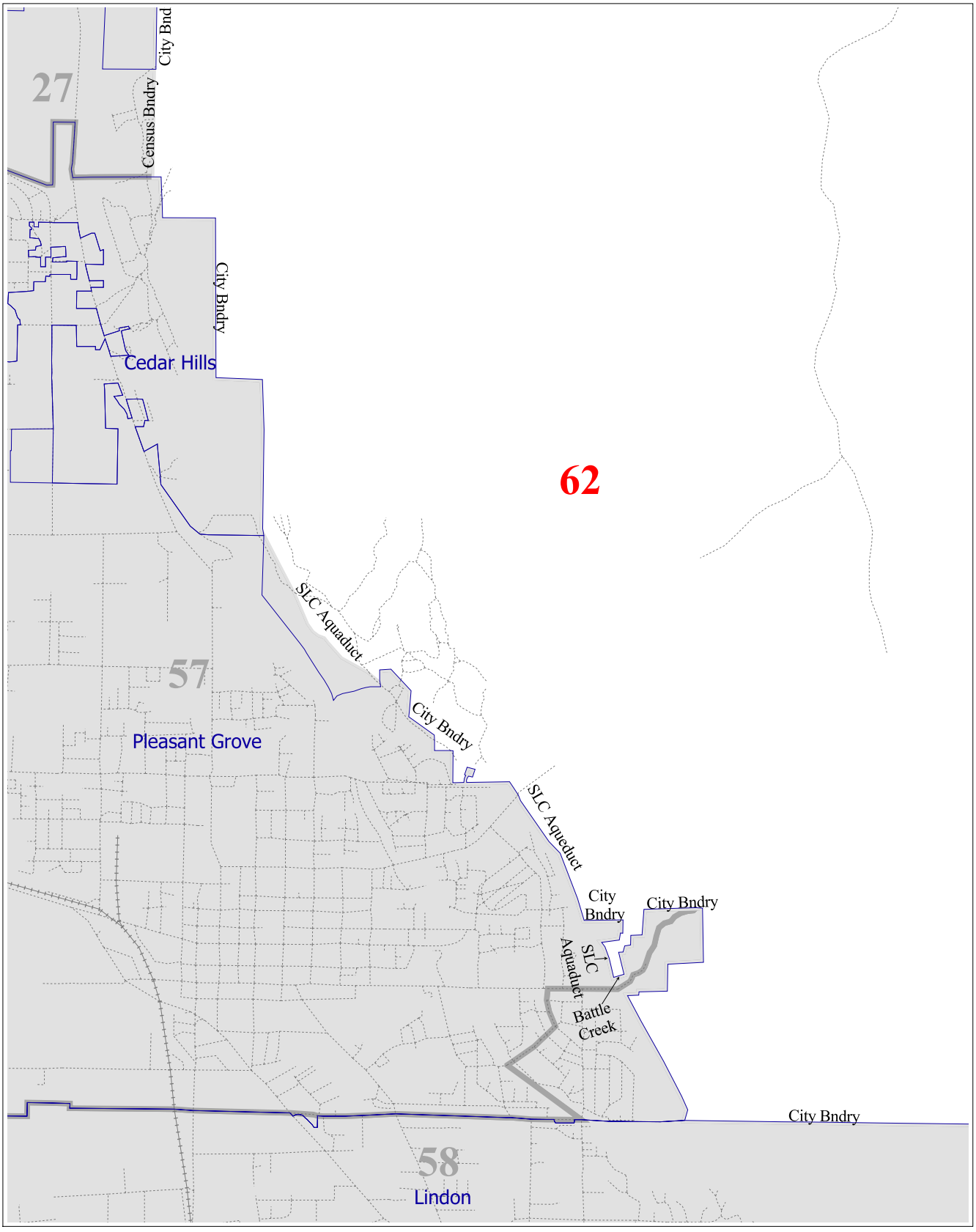

Inset Location

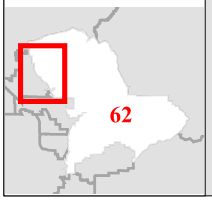

62 District
State Bndry
Counties
Cities
Other Districts
Major Roads
Local Streets
Railroads

District 62
Inset A
Utah House of Representatives

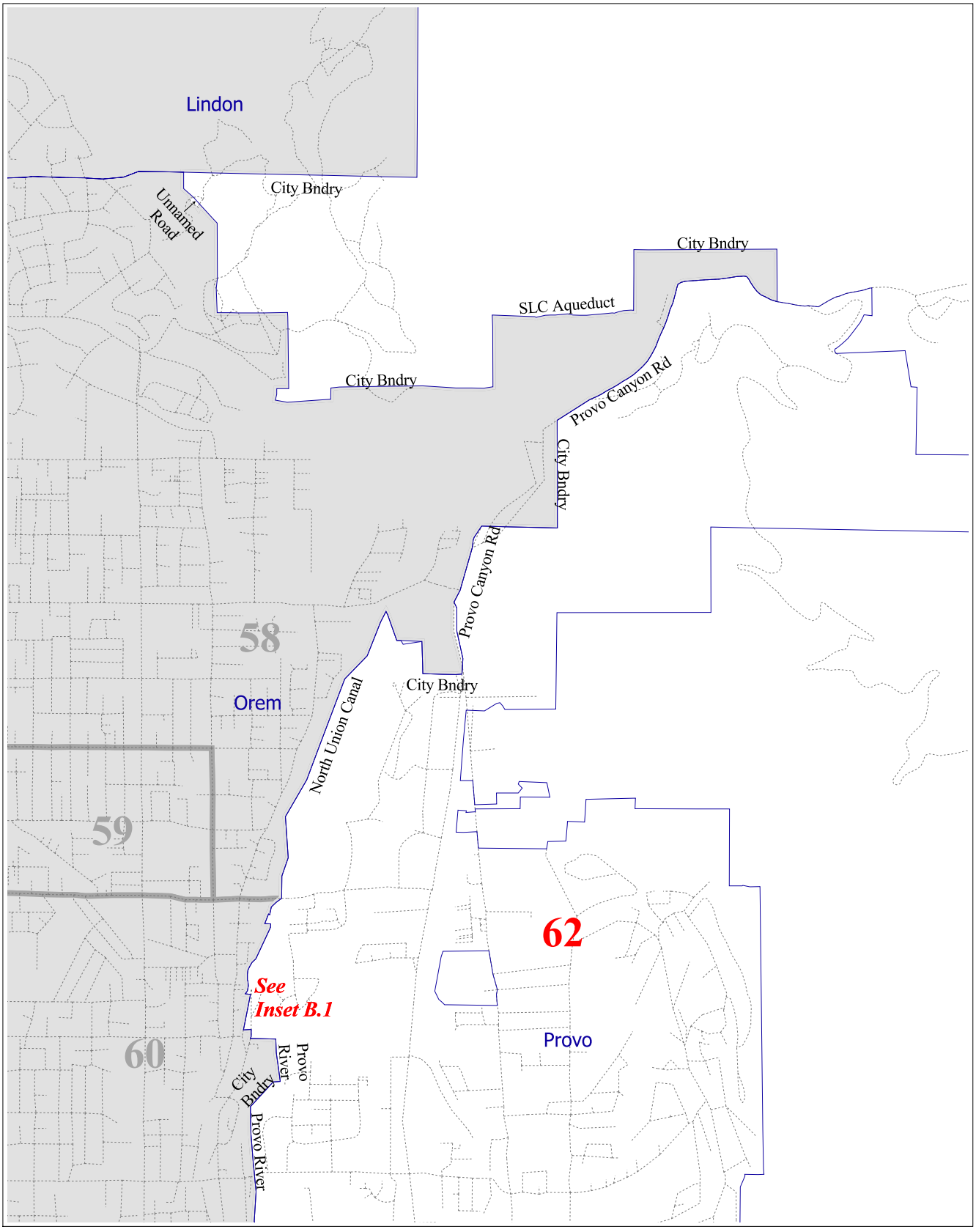

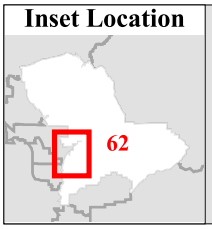

62 District
State Bndry
Counties
Cities
Other Districts
Major Roads
Local Streets
Railroads

District 62
Inset B
Utah House of Representatives

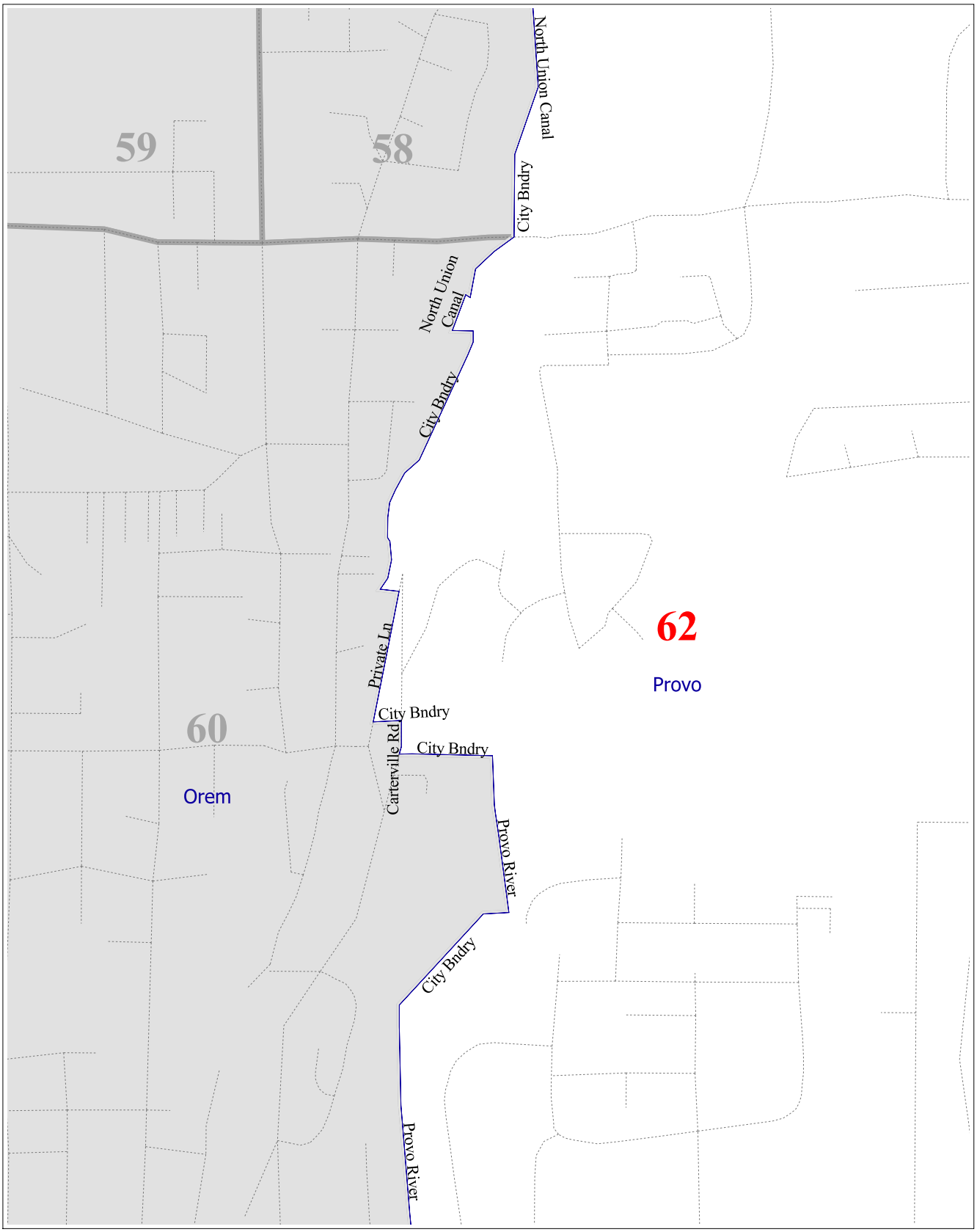

Inset Location

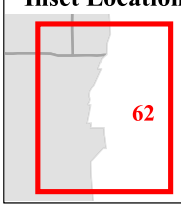

62 District
State Bndry
Counties
Cities
Other Districts
Major Roads
Local Streets
Railroads

District 62
Inset B.1
Utah House of Representatives

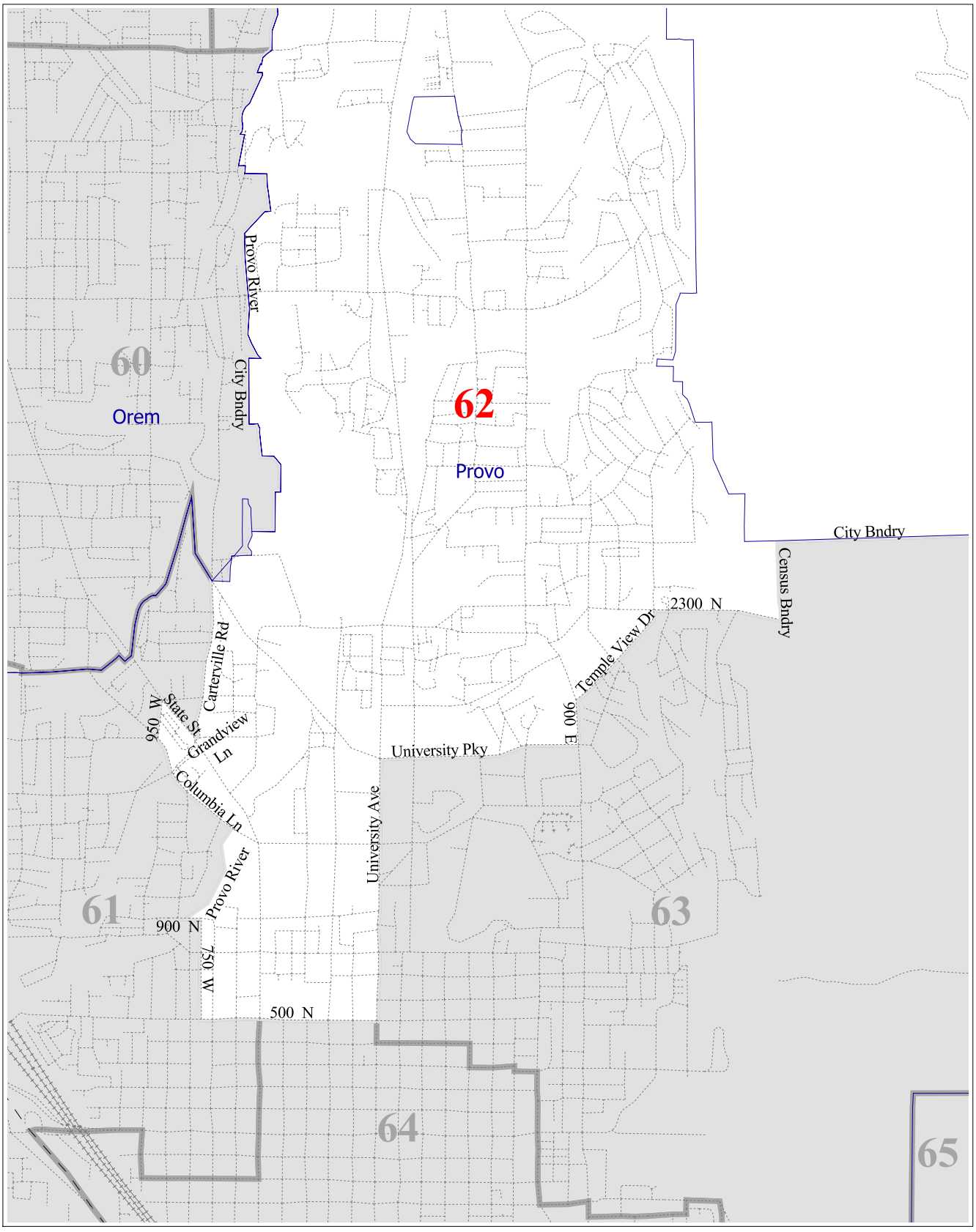

Inset Location

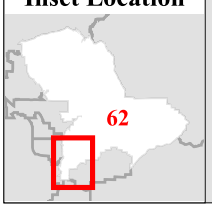

62 District
State Bndry
Counties
Cities
Other Districts
Major Roads
Local Streets
Railroads

District 62
Inset C
Utah House of Representatives

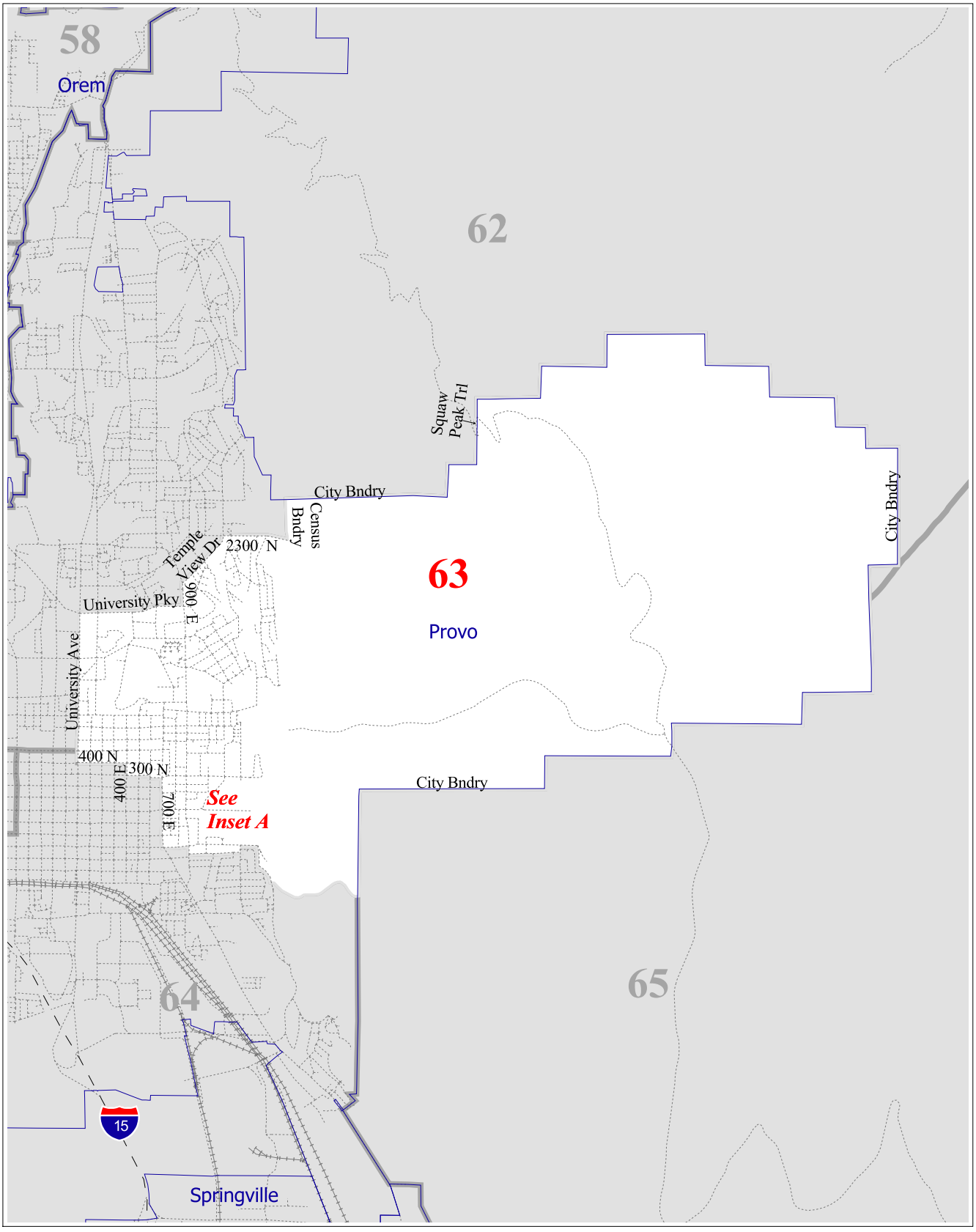

District Location

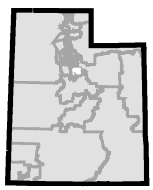

63 District
State Bndry
Counties
Cities
Other Districts
Major Roads
Local Streets
Railroads

District 63
Utah House of Representatives

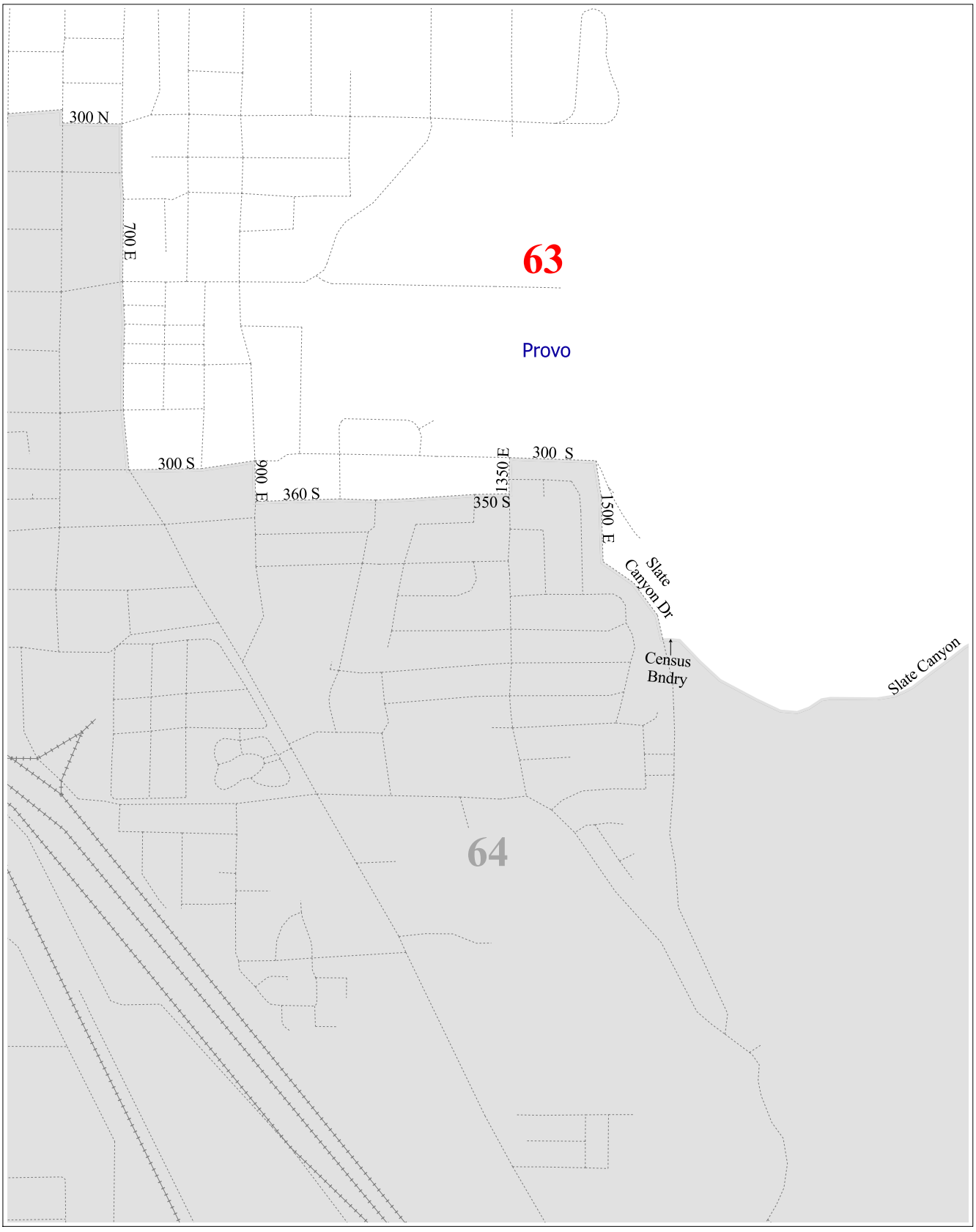

Inset Location

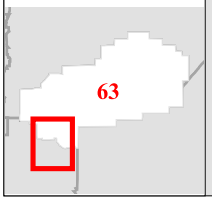

63 District
State Bndry
Counties
Cities
Other Districts
Major Roads
Local Streets
Railroads

District 63
Inset A
Utah House of Representatives

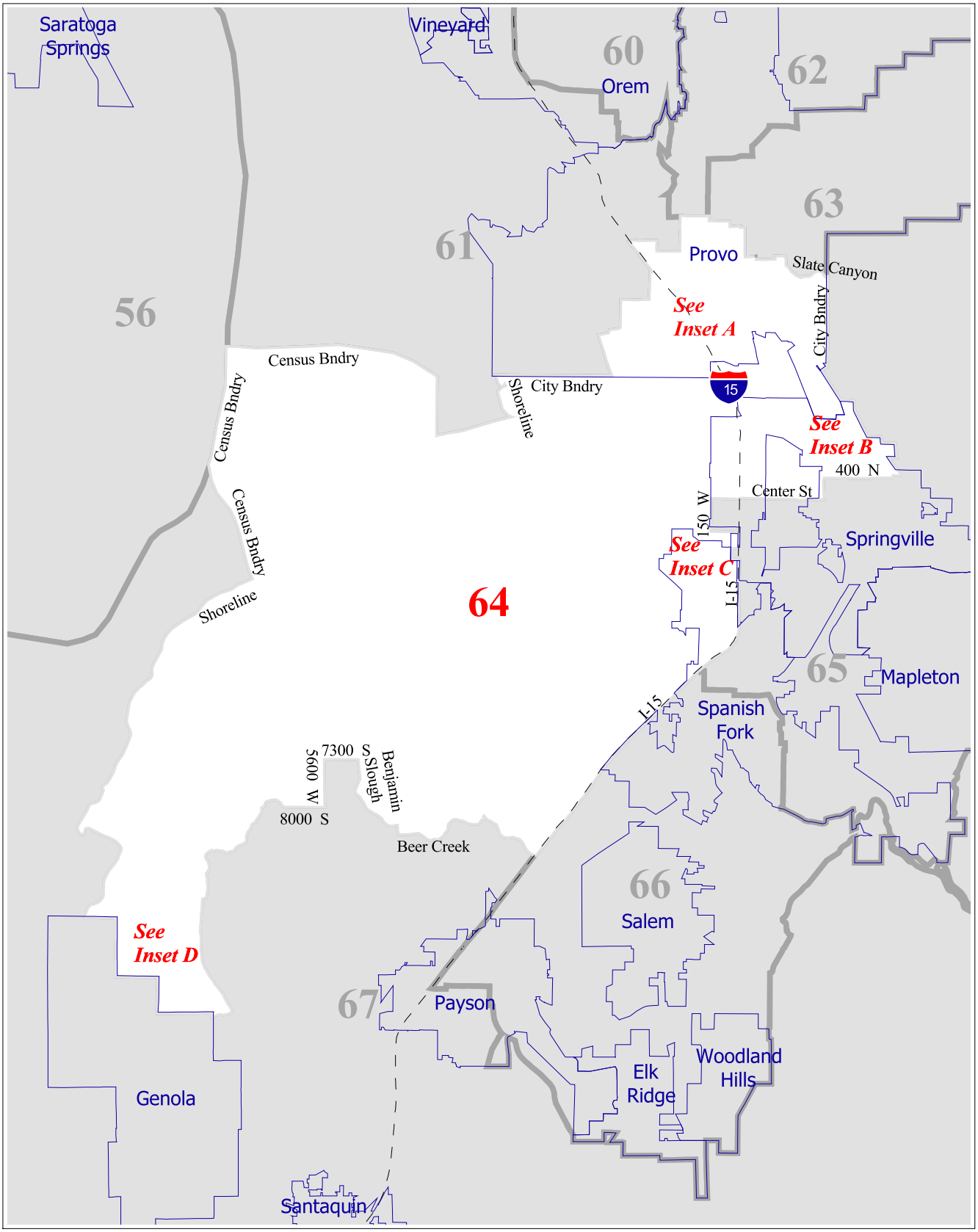

District Location

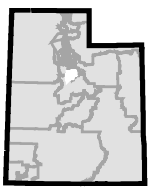

64 District
State Bndry
Counties
Cities
Other Districts
Major Roads
Local Streets
Railroads

District 64
Utah House of Representatives

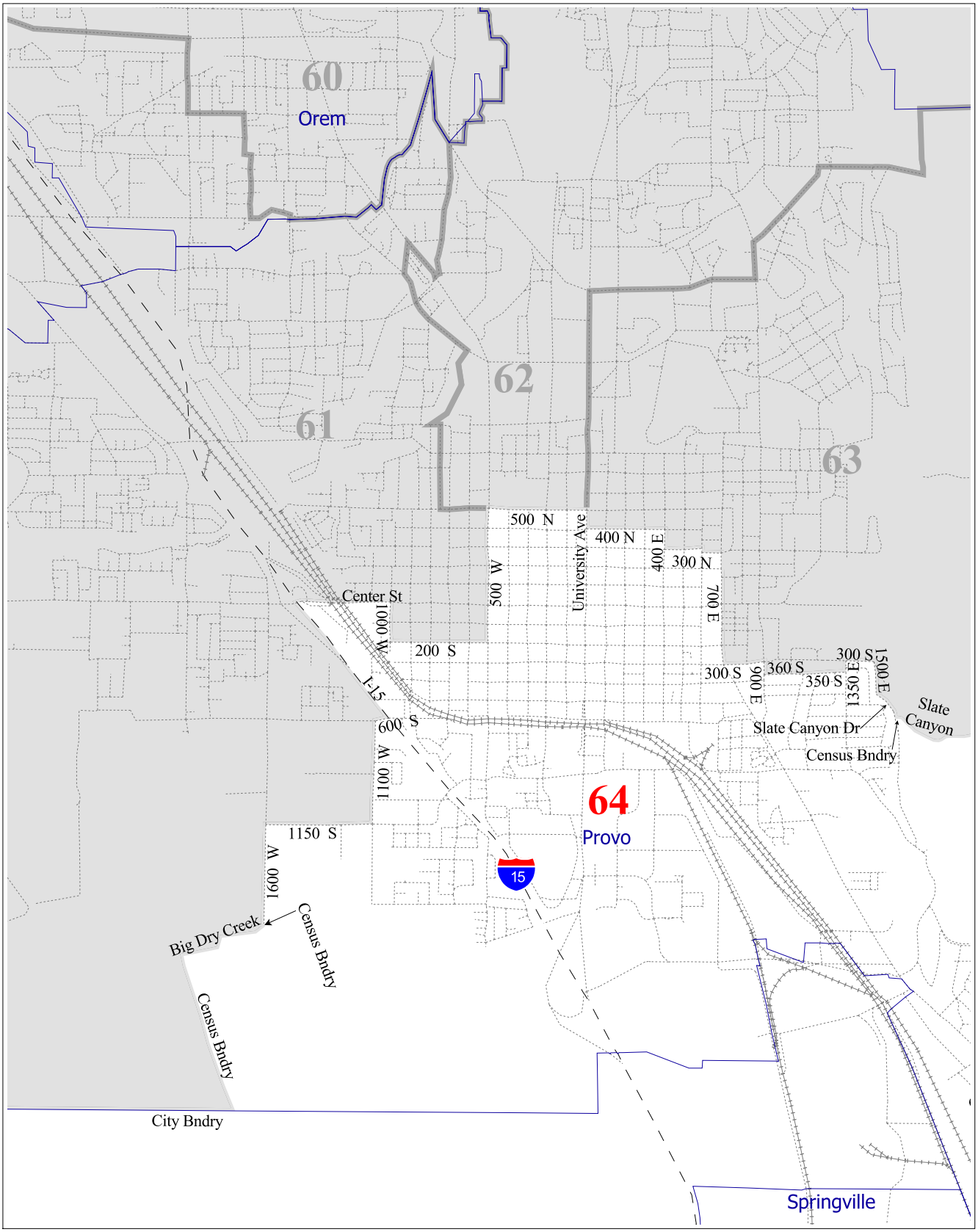

Inset Location

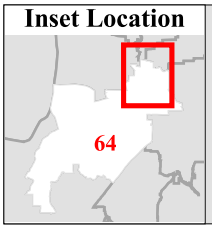

64 District
State Bndry
Counties
Cities
Other Districts
Major Roads
Local Streets
Railroads

District 64
Inset A
Utah House of Representatives

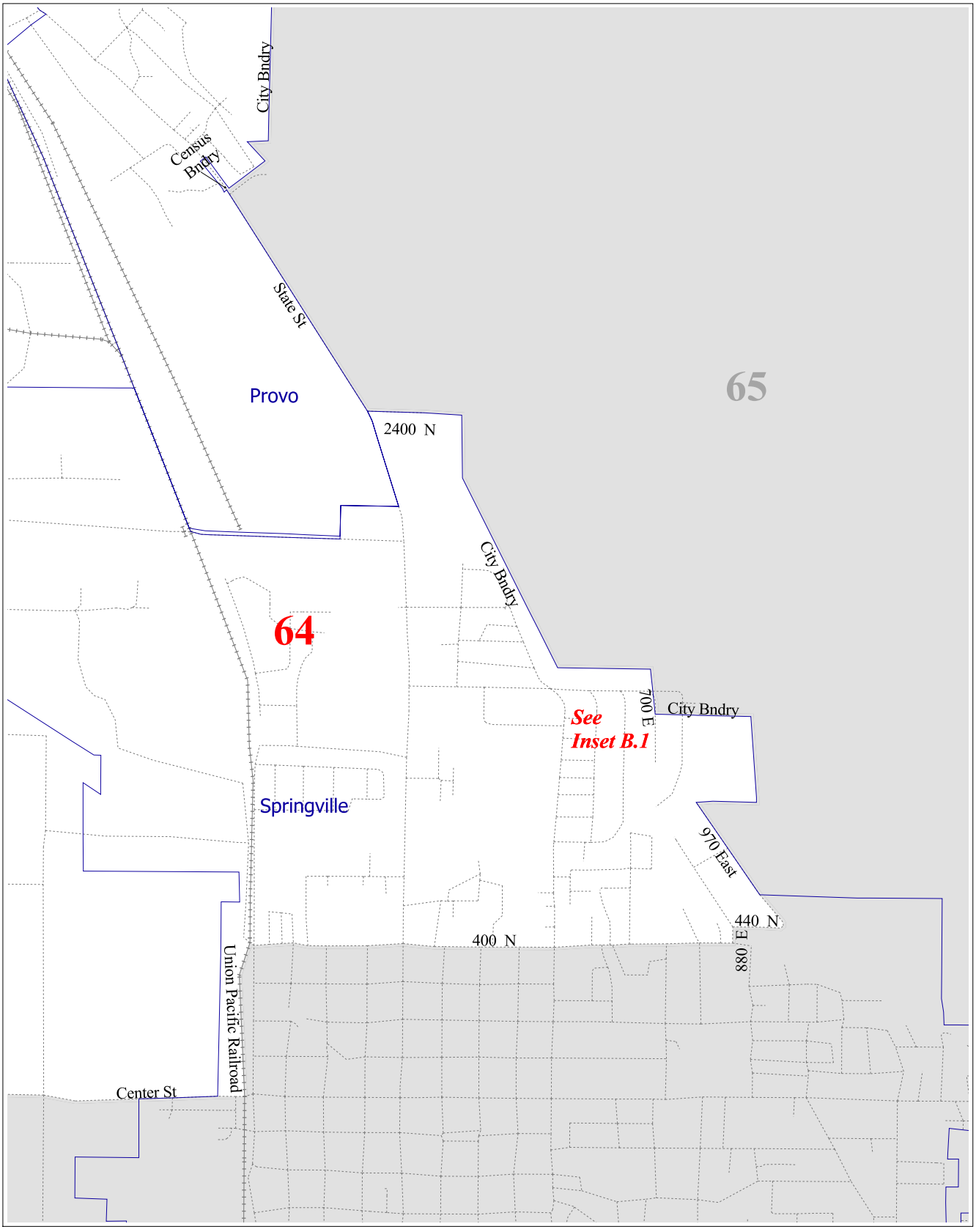

Inset Location

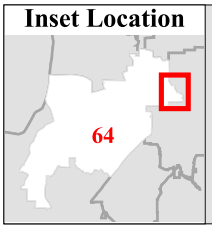

64 District
State Bndry
Counties
Cities
Other Districts
Major Roads
Local Streets
Railroads

District 64
Inset B
Utah House of Representatives

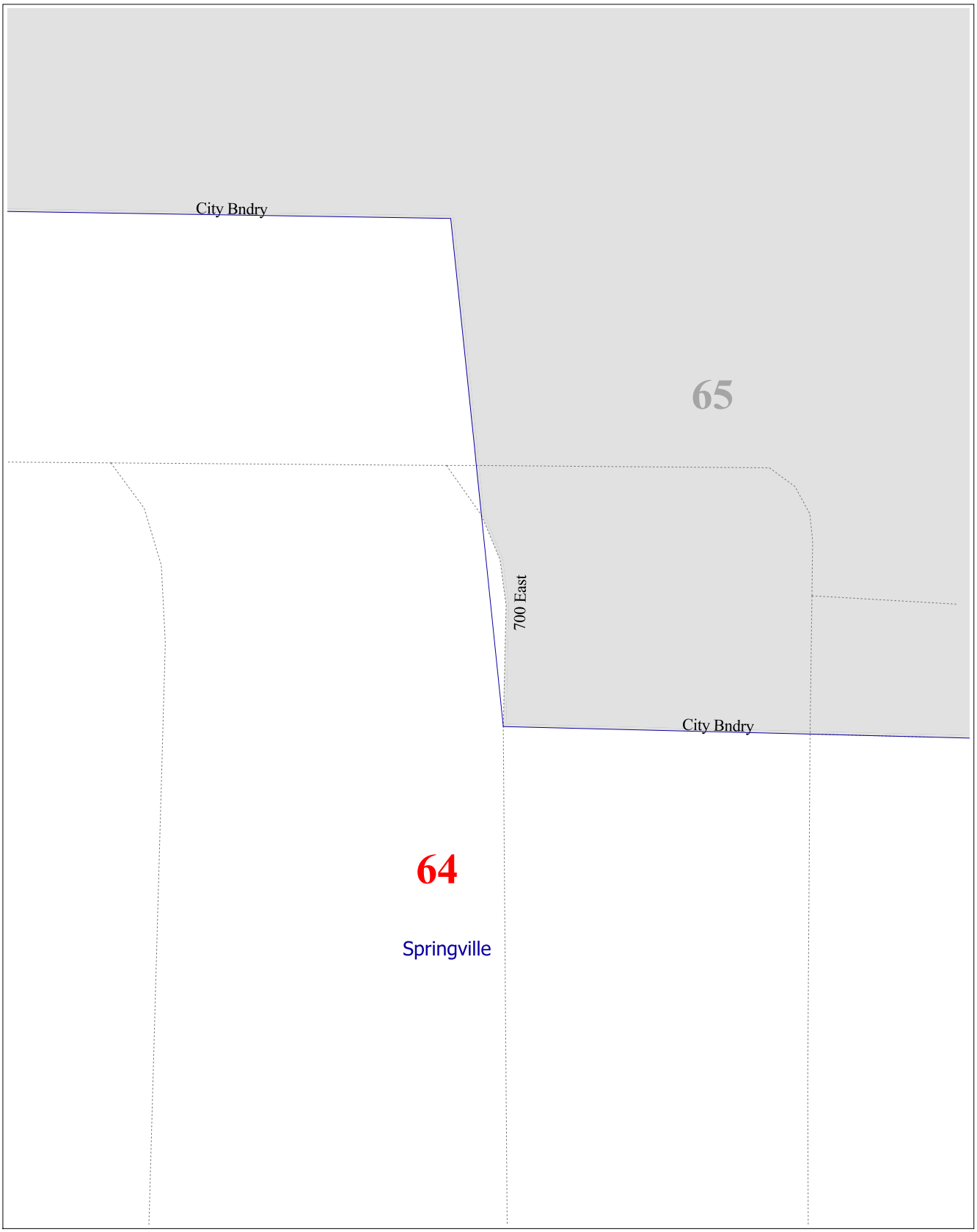

Inset Location

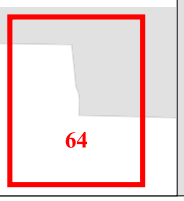

64 District
State Bndry
Counties
Cities
Other Districts
Major Roads
Local Streets
Railroads

District 64
Inset B.1
Utah House of Representatives

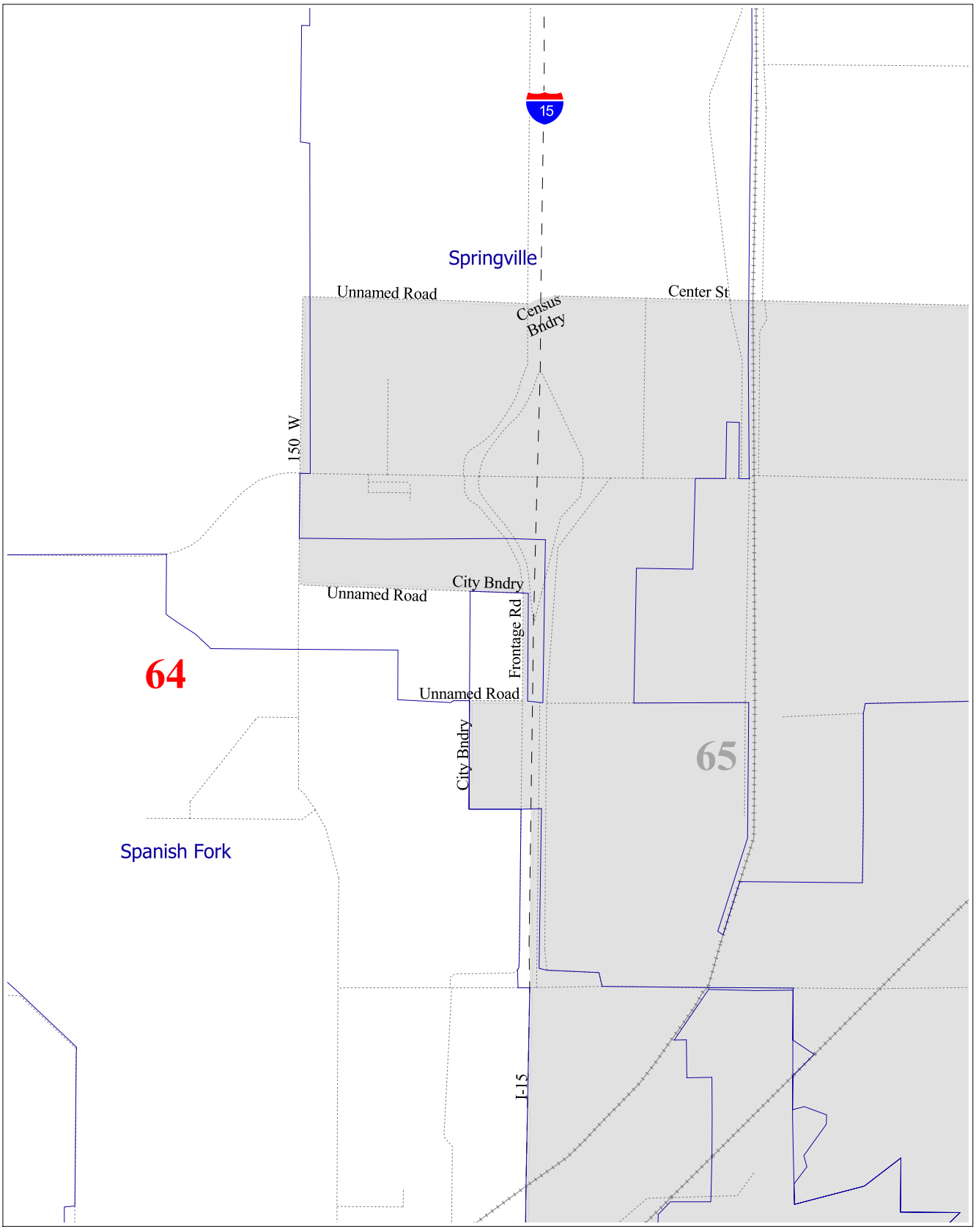

Inset Location

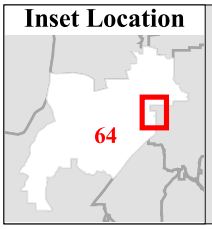

64 District
State Bndry
Counties
Cities
Other Districts
Major Roads
Local Streets
Railroads

District 64
Inset C
Utah House of Representatives

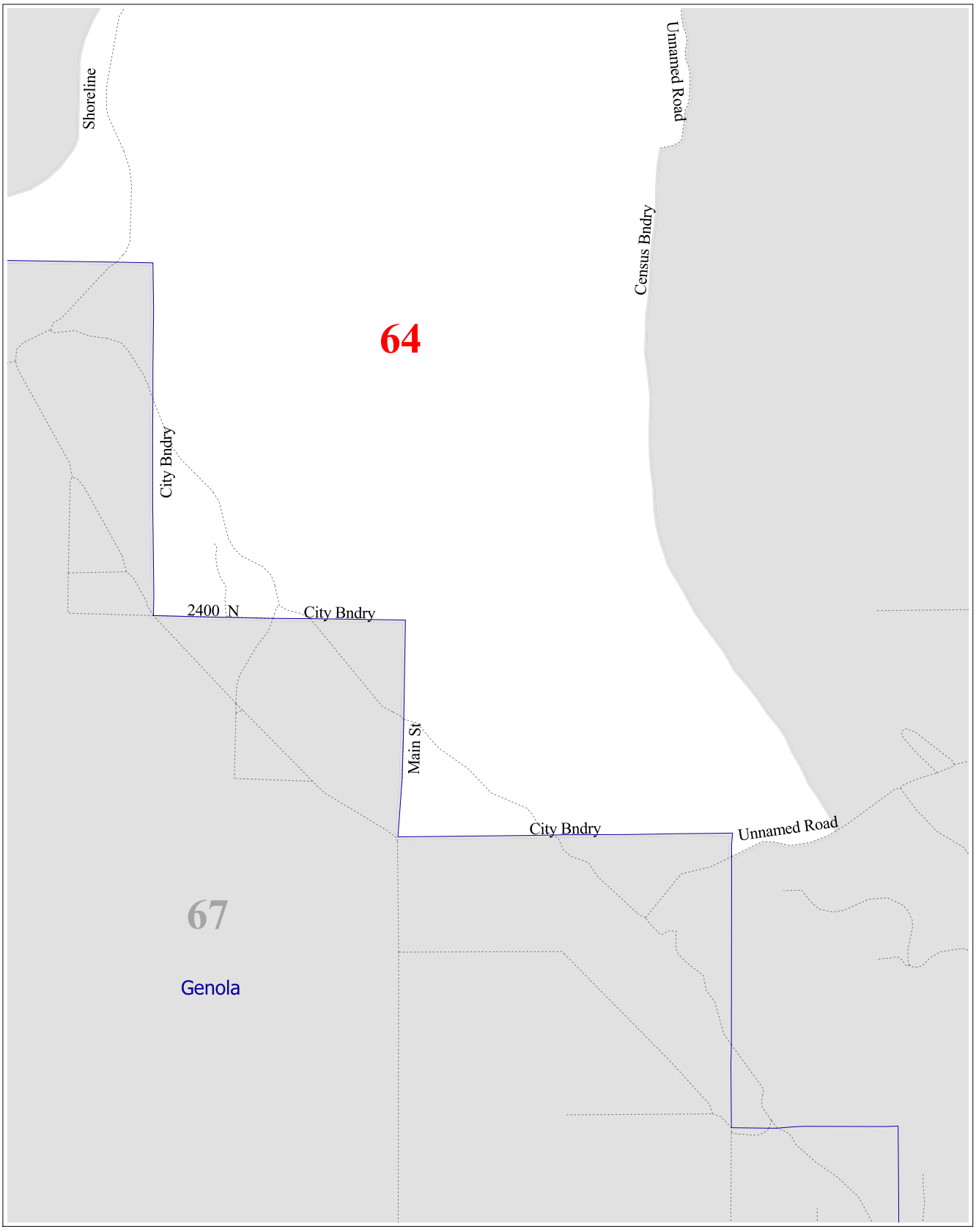

Inset Location

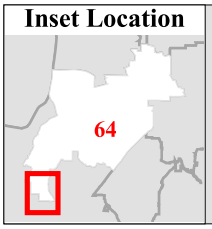

64 District
State Bndry
Counties
Cities
Other Districts
Major Roads
Local Streets
Railroads

District 64
Inset D
Utah House of Representatives

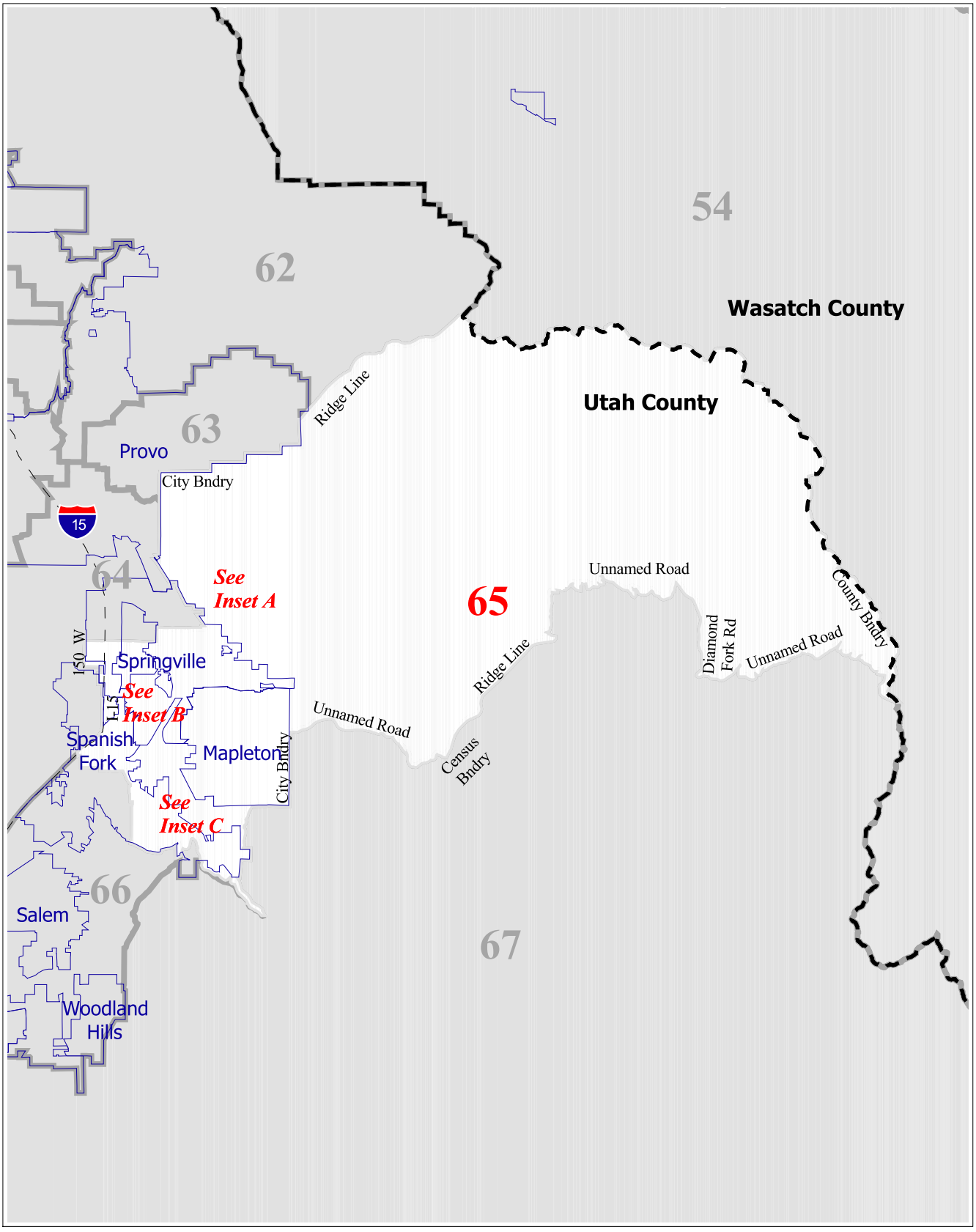

District Location



65 District
State Bndry
Counties
Cities
Other Districts
Major Roads
Local Streets
Railroads

District 65
Utah House of Representatives

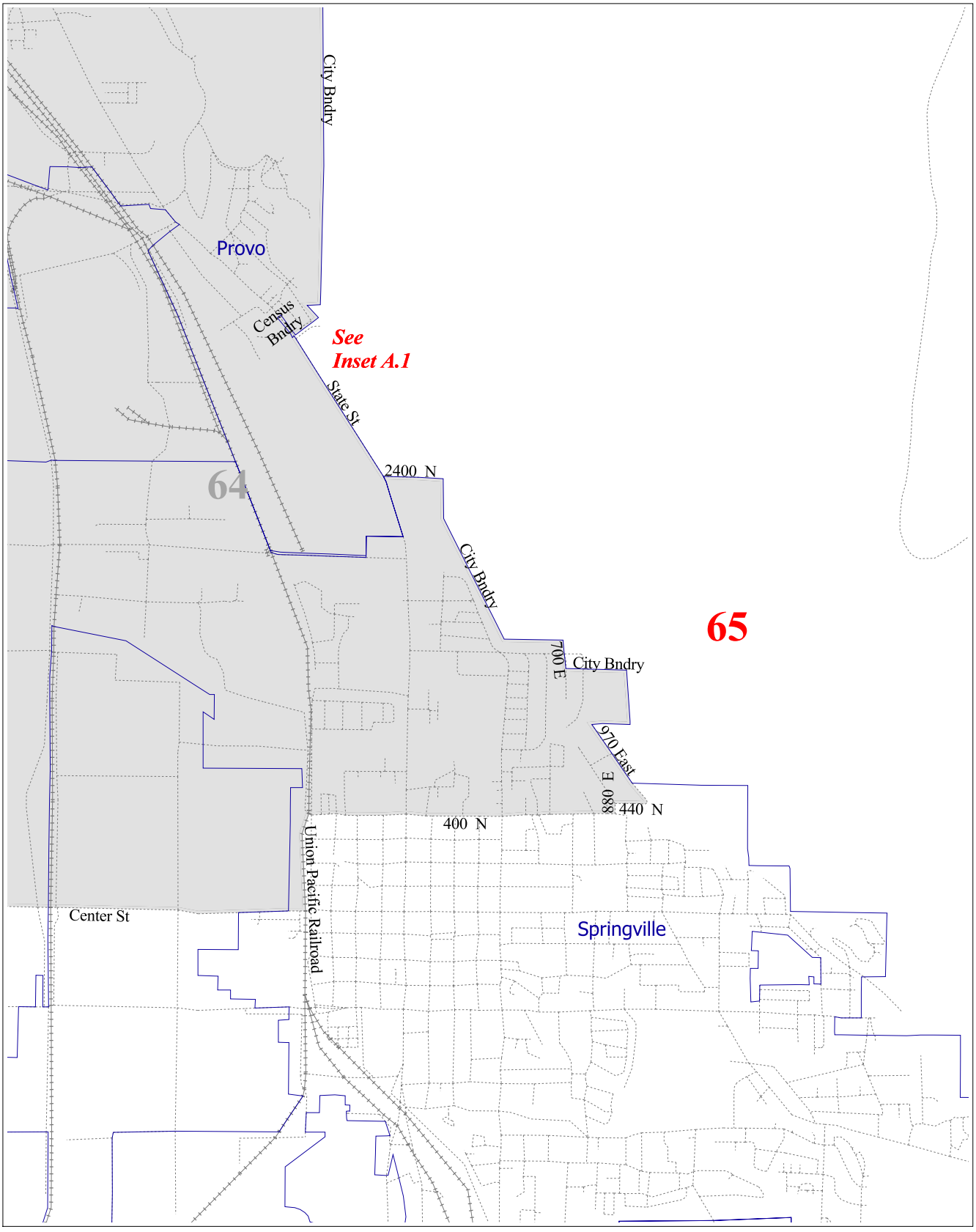

Inset Location

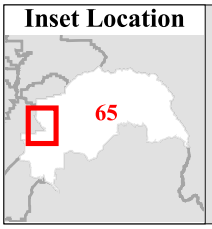

65 District
State Bndry
Counties
Cities
Other Districts
Major Roads
Local Streets
Railroads

District 65
Inset A
Utah House of Representatives

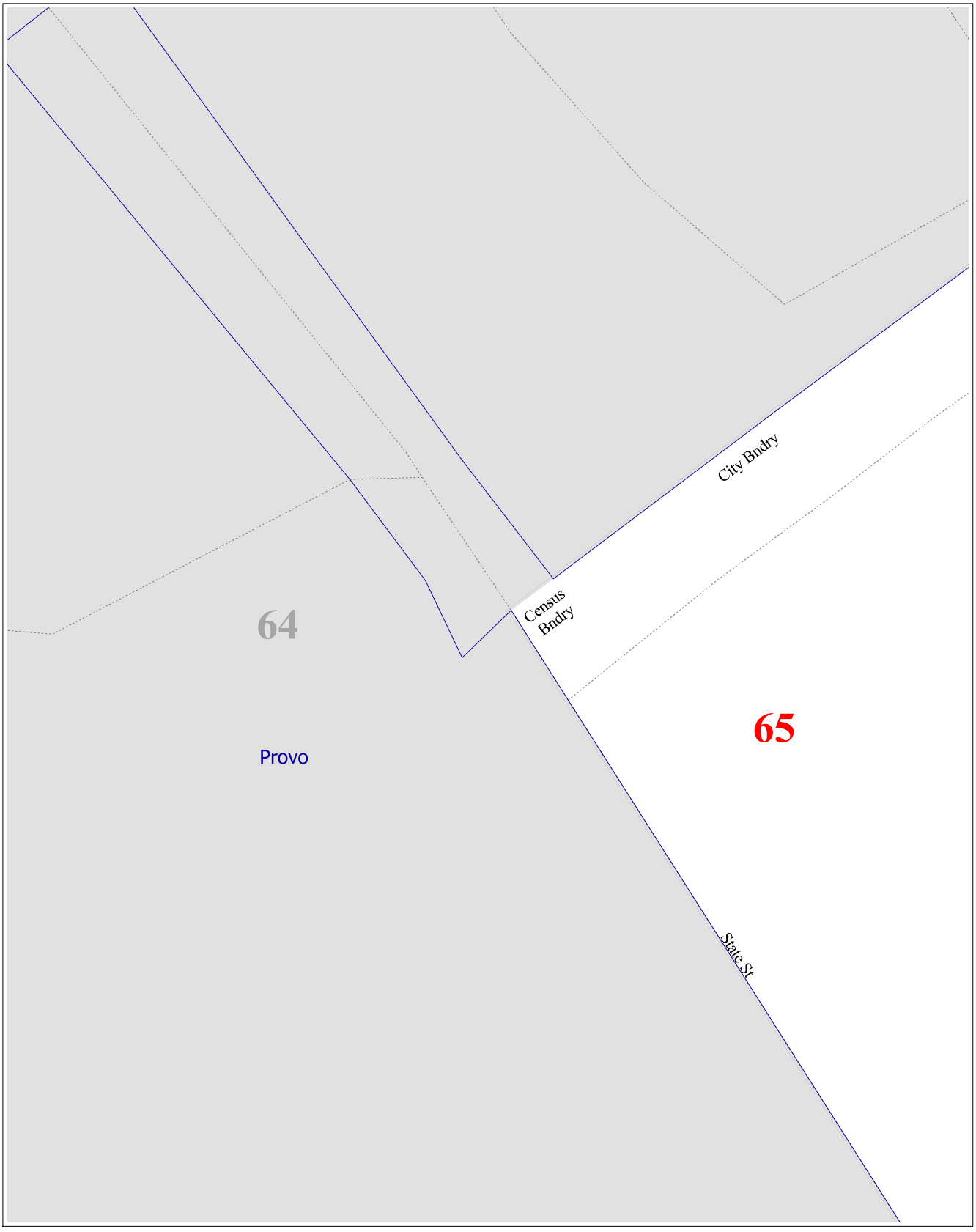

Inset Location



65 District
State Bndry
Counties
Cities
Other Districts
Major Roads
Local Streets
Railroads

District 65
Inset A.1
Utah House of Representatives

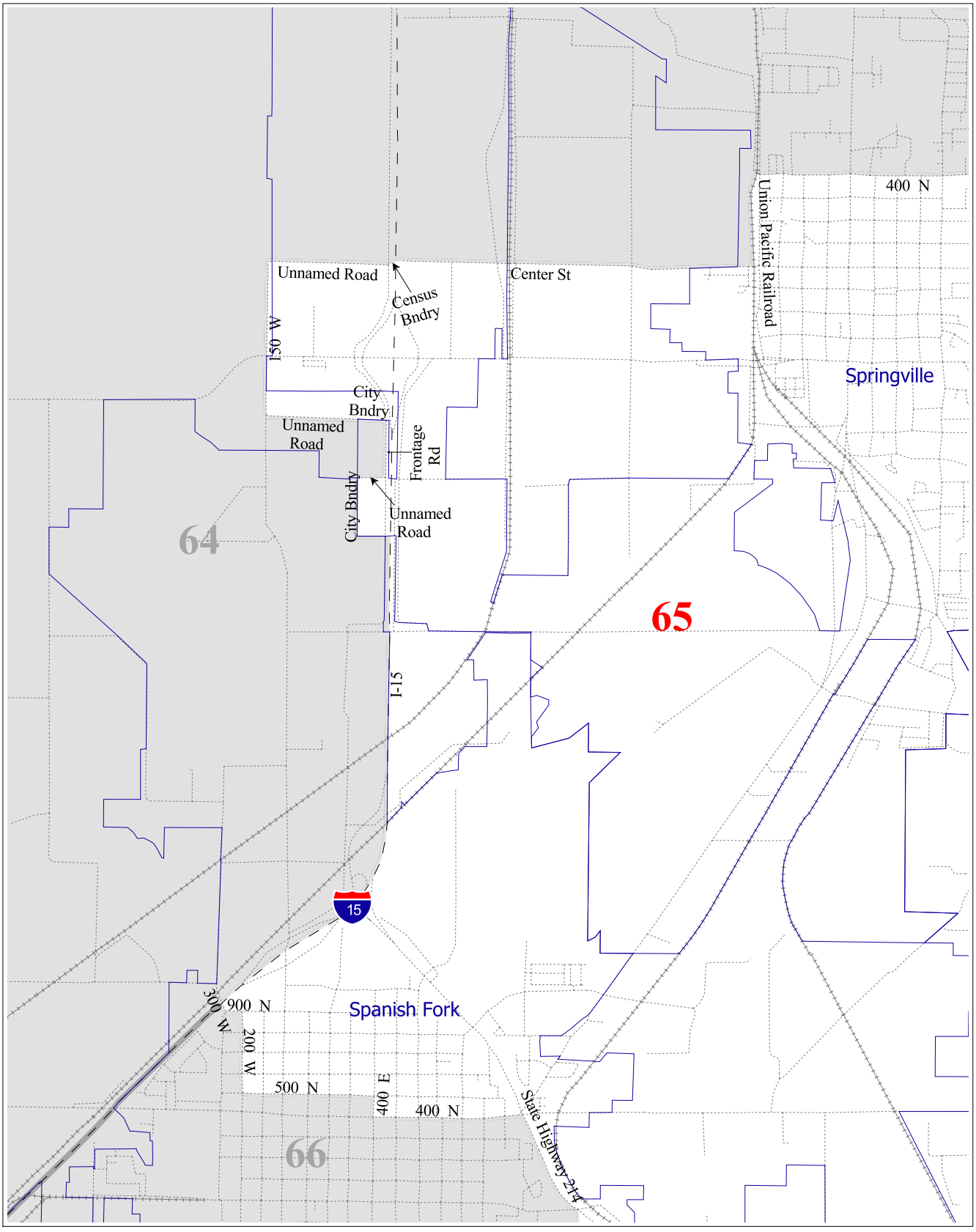

Inset Location

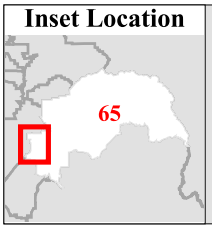

65 District
State Bndry
Counties
Cities
Other Districts
Major Roads
Local Streets
Railroads

District 65
Inset B
Utah House of Representatives

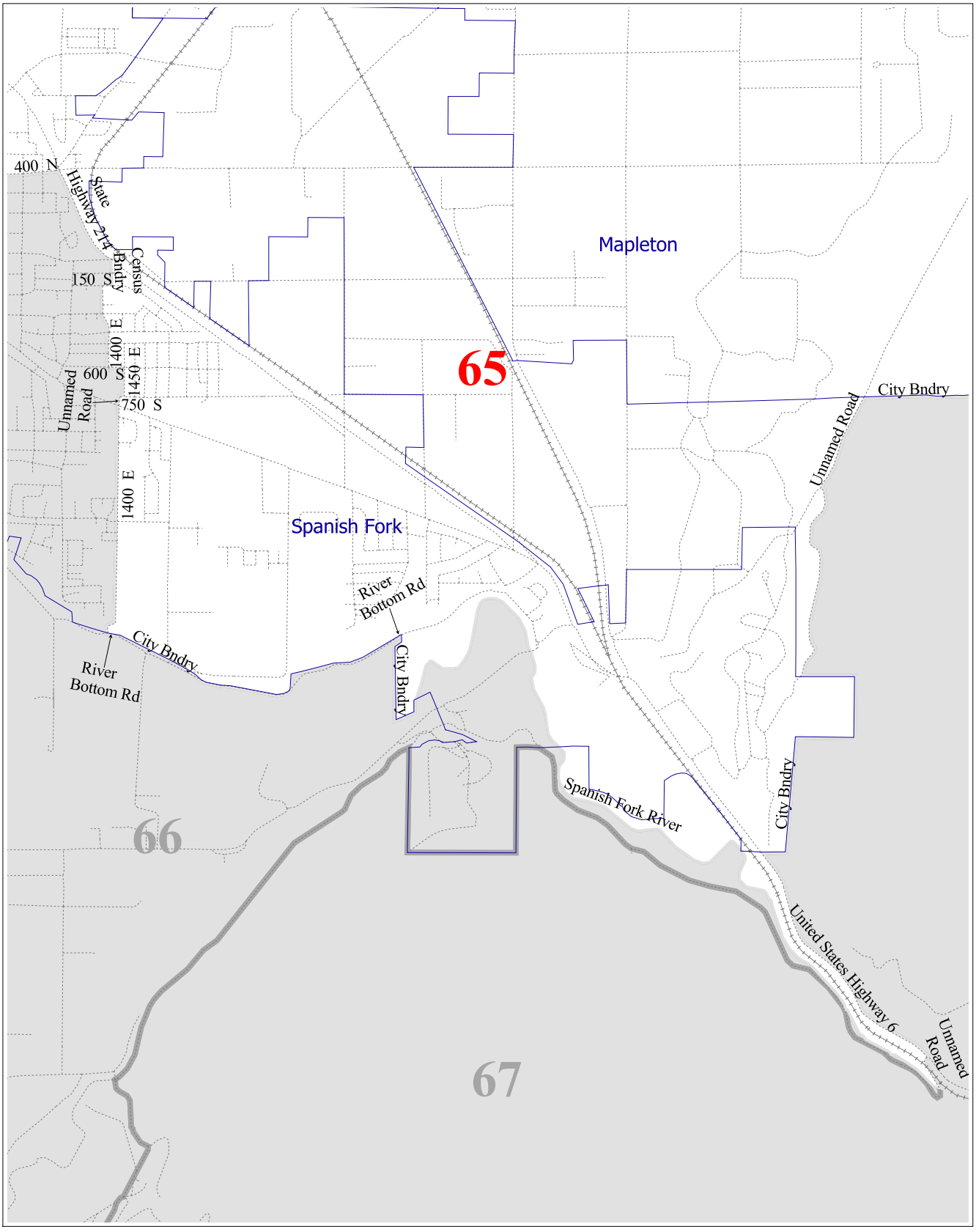

Inset Location

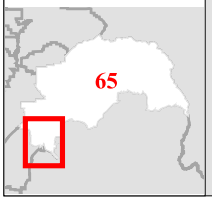

65 District
State Bndry
Counties
Cities
Other Districts
Major Roads
Local Streets
Railroads

District 65
Inset C
Utah House of Representatives

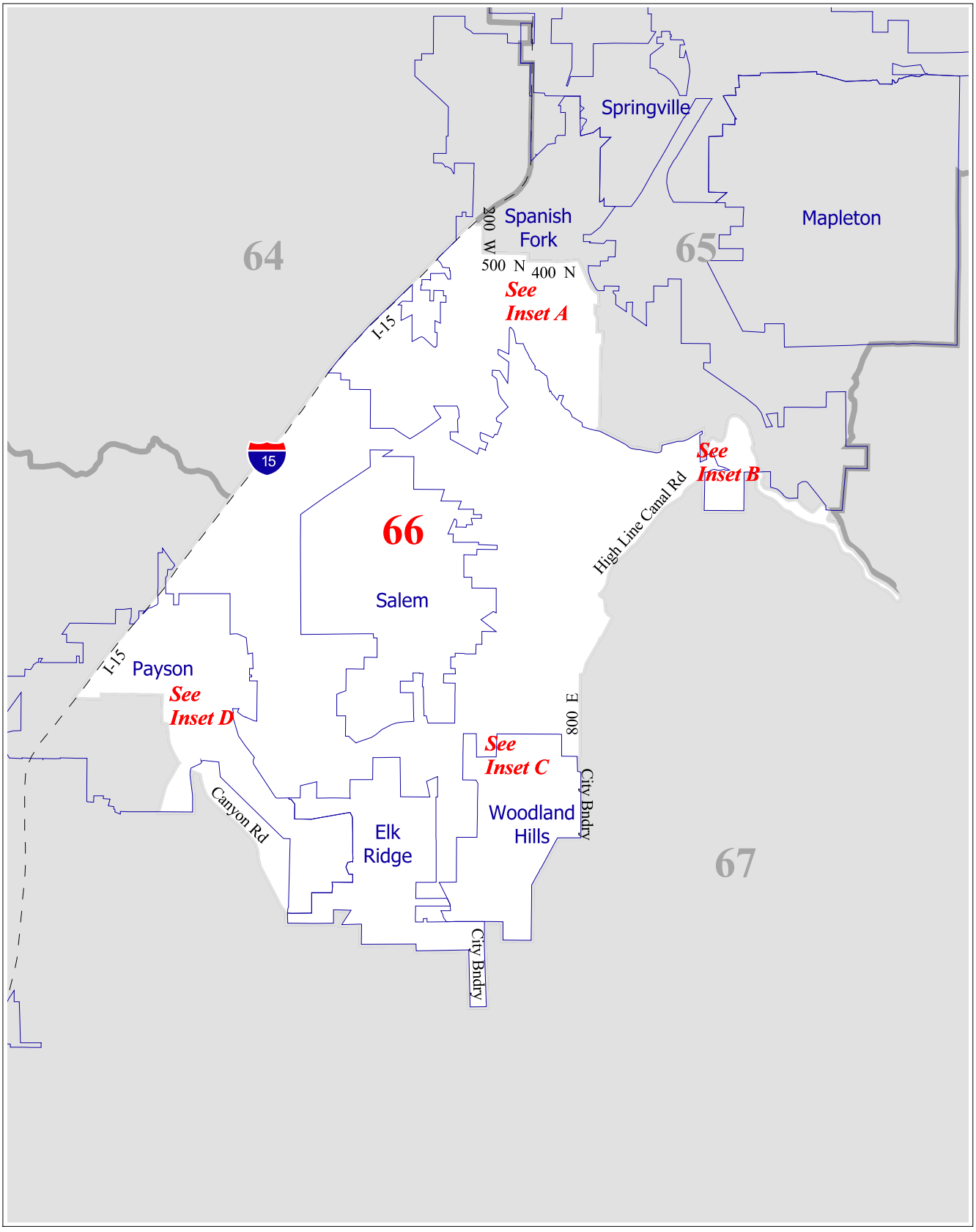

District Location

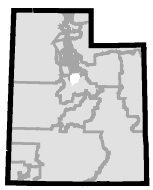

66 District
State Bndry
Counties
Cities
Other Districts
Major Roads
Local Streets
Railroads

District 66
Utah House of Representatives

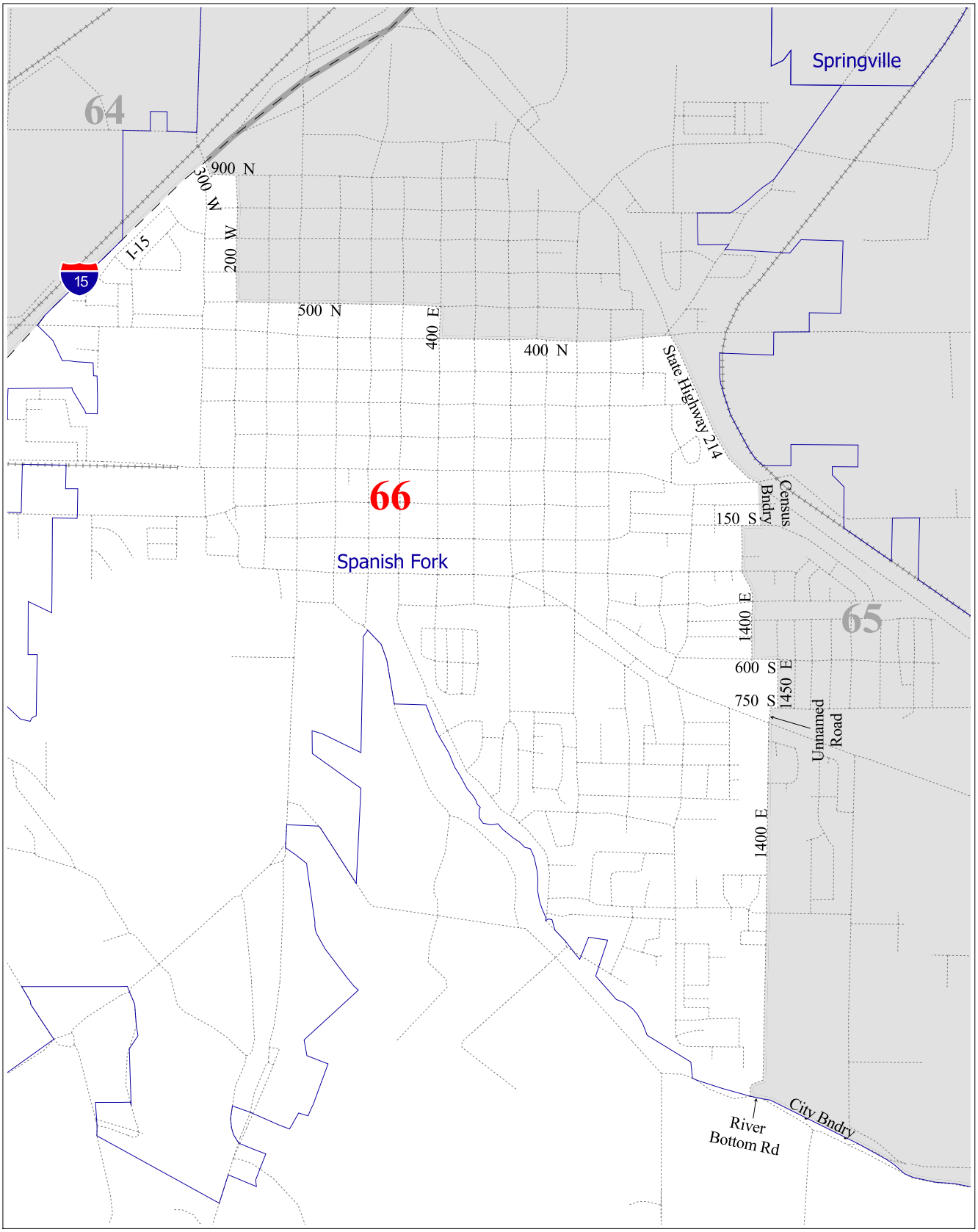

Inset Location



66 District
State Bndry
Counties
Cities
Other Districts
Major Roads
Local Streets
Railroads

District 66
Inset A
Utah House of Representatives

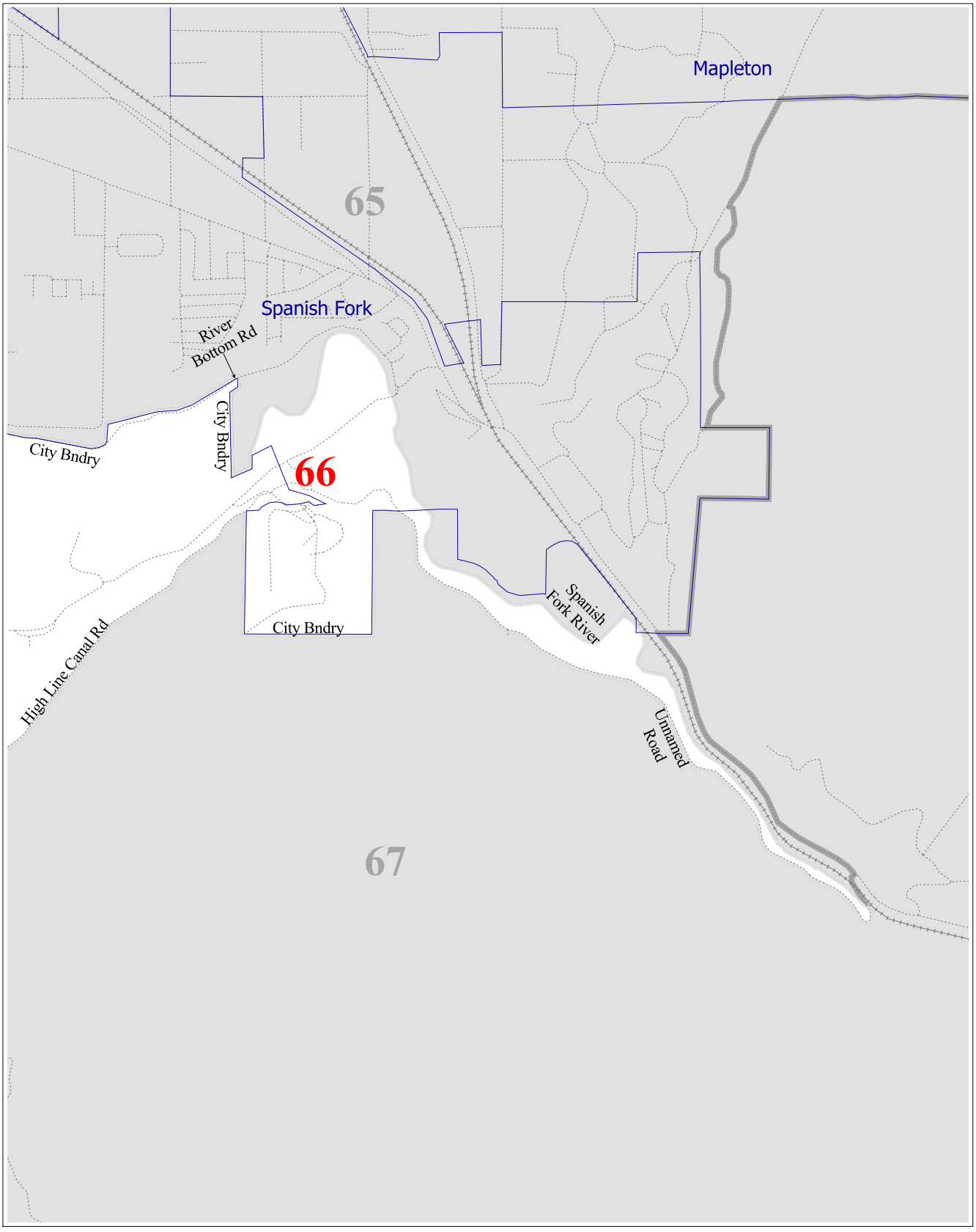

Inset Location

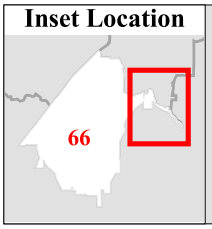

66 District
State Bndry
Counties
Cities
Other Districts
Major Roads
Local Streets
Railroads

District 66
Inset B
Utah House of Representatives

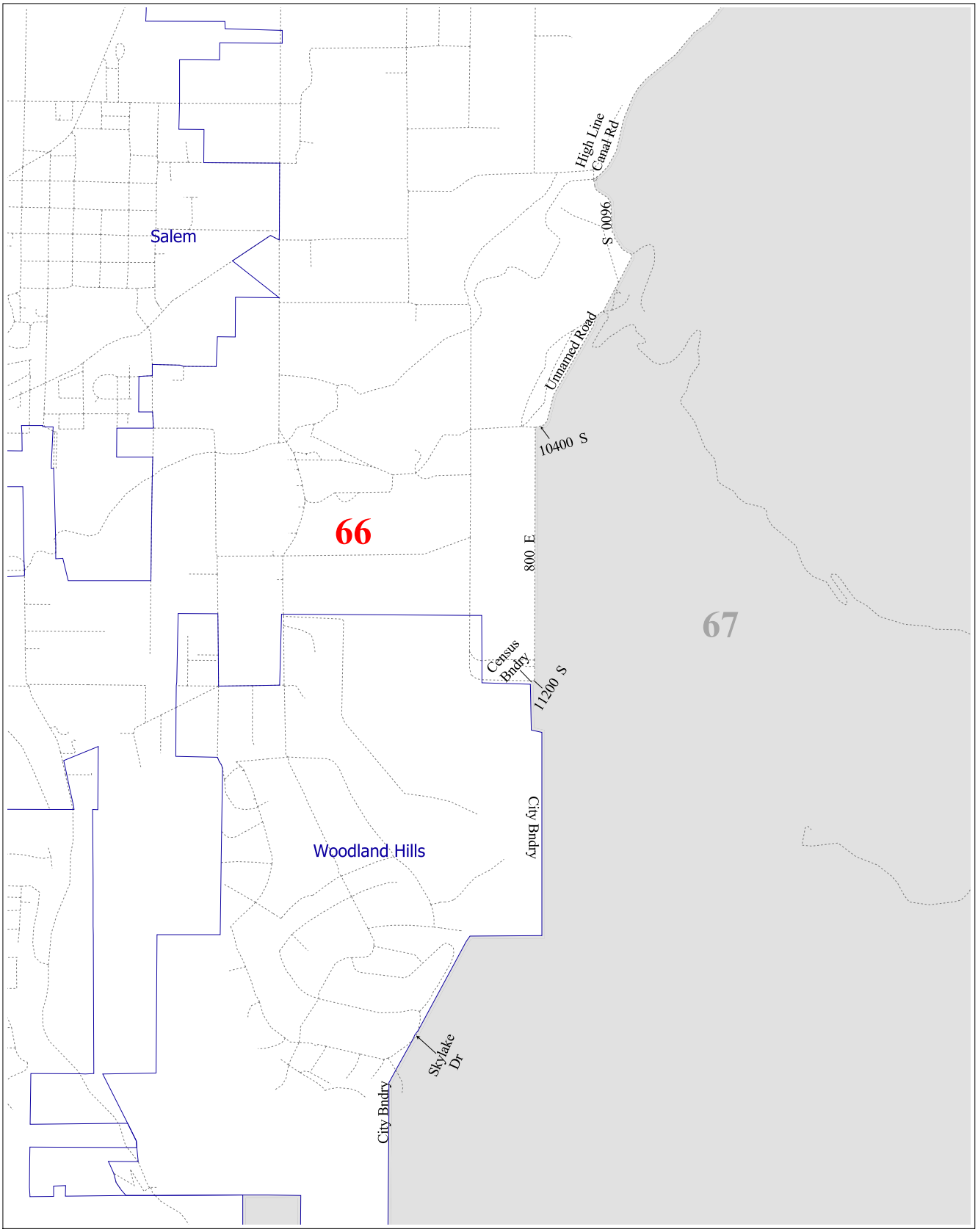

Inset Location

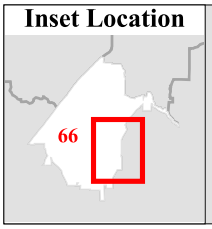

66 District
State Bndry
Counties
Cities
Other Districts
Major Roads
Local Streets
Railroads

District 66
Inset C
Utah House of Representatives

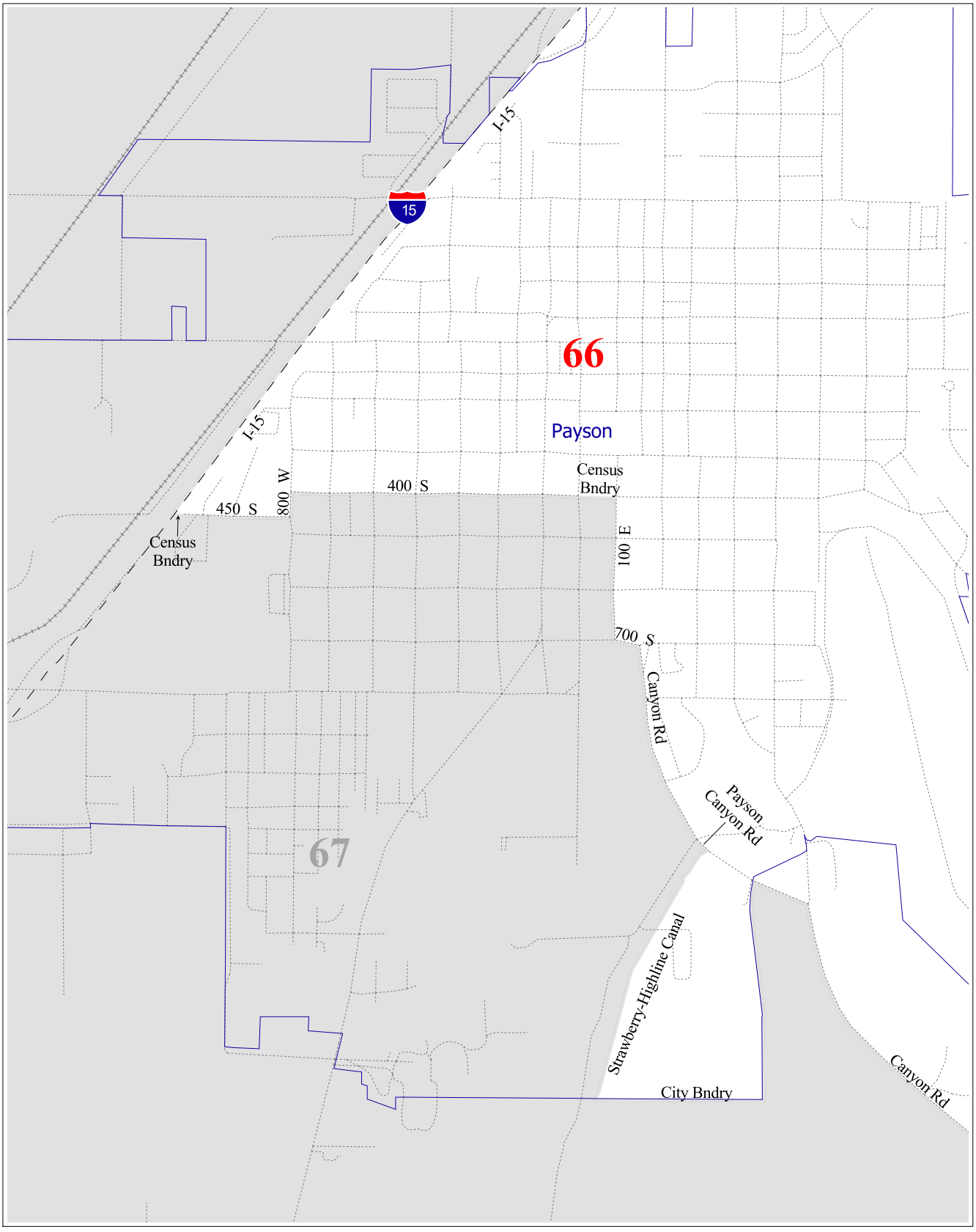

Inset Location

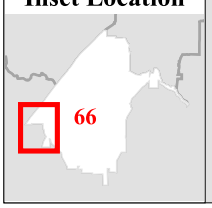

66 District
State Bndry
Counties
Cities
Other Districts
Major Roads
Local Streets
Railroads

District 66
Inset D
Utah House of Representatives

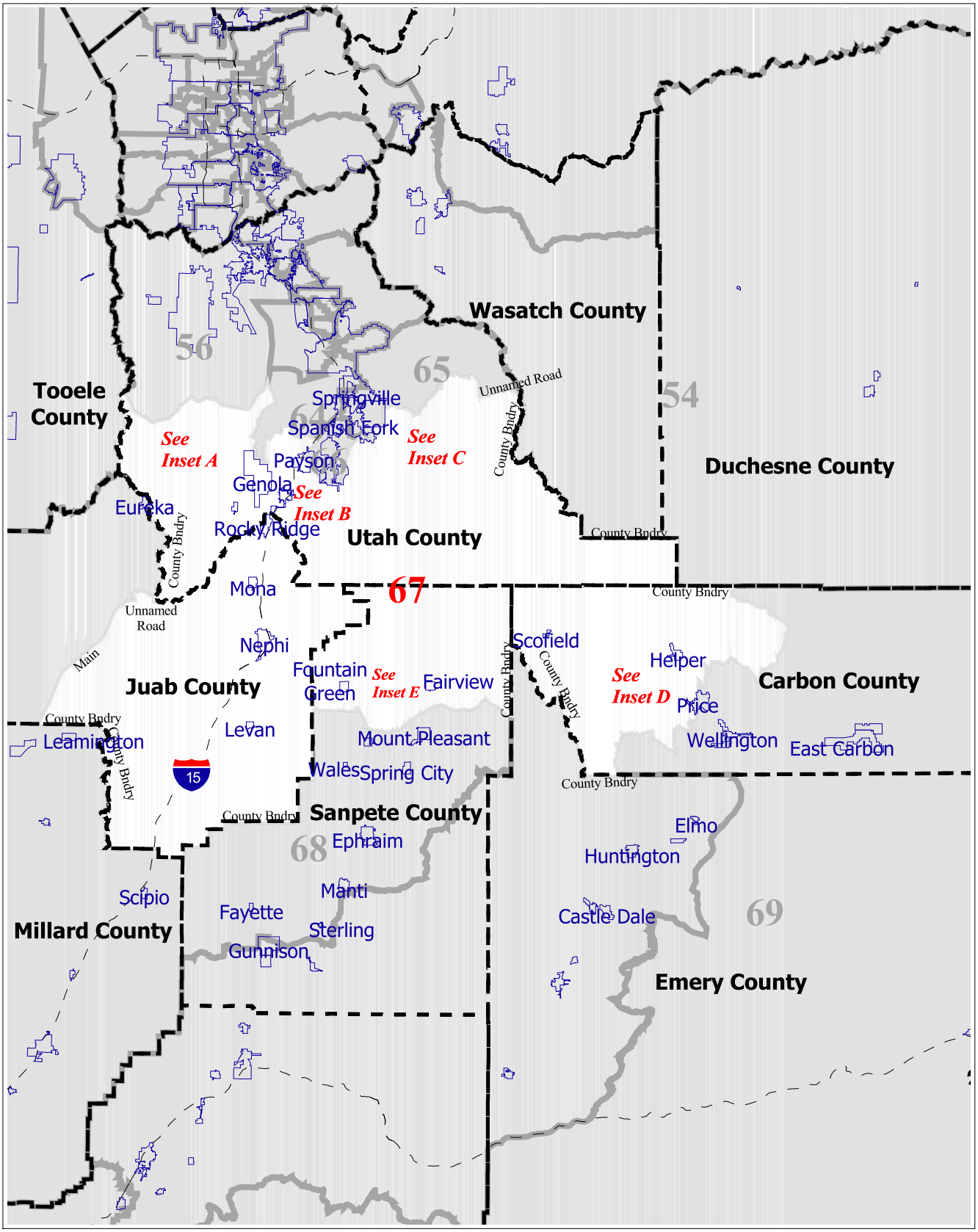

District Location

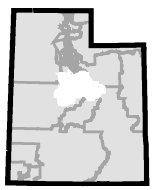

67 District
State Bndry
Counties
Cities
Other Districts
Major Roads
Local Streets
Railroads

District 67
Utah House of Representatives

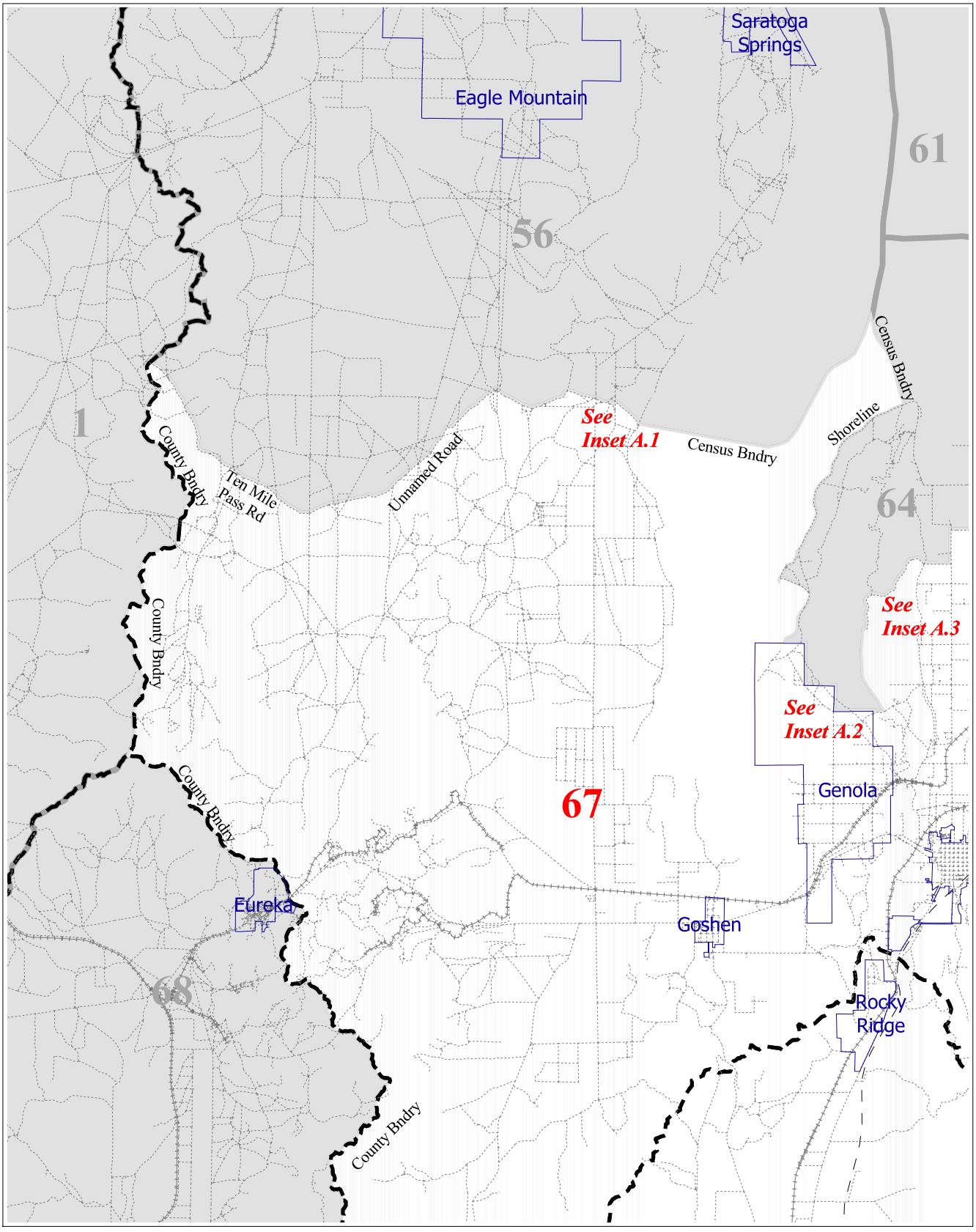

Inset Location

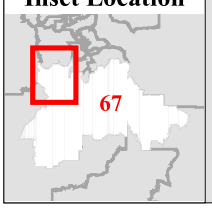

67 District
State Bndry
Counties
Cities
Other Districts
Major Roads
Local Streets
Railroads

District 67
Inset A
Utah House of Representatives

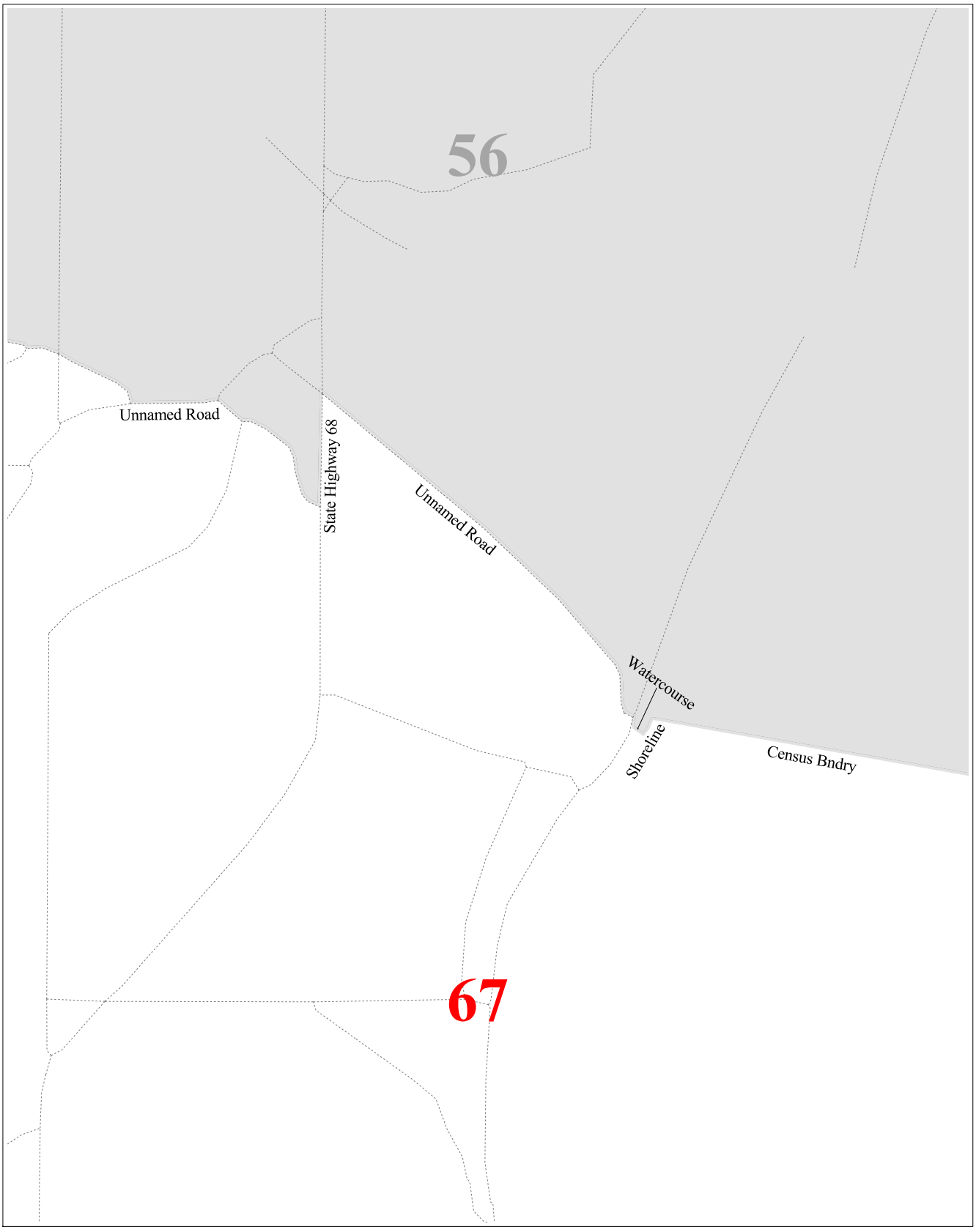

Inset Location

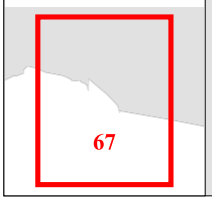

67 District
State Bndry
Counties
Cities
Other Districts
Major Roads
Local Streets
Railroads

District 67
Inset A.1
Utah House of Representatives

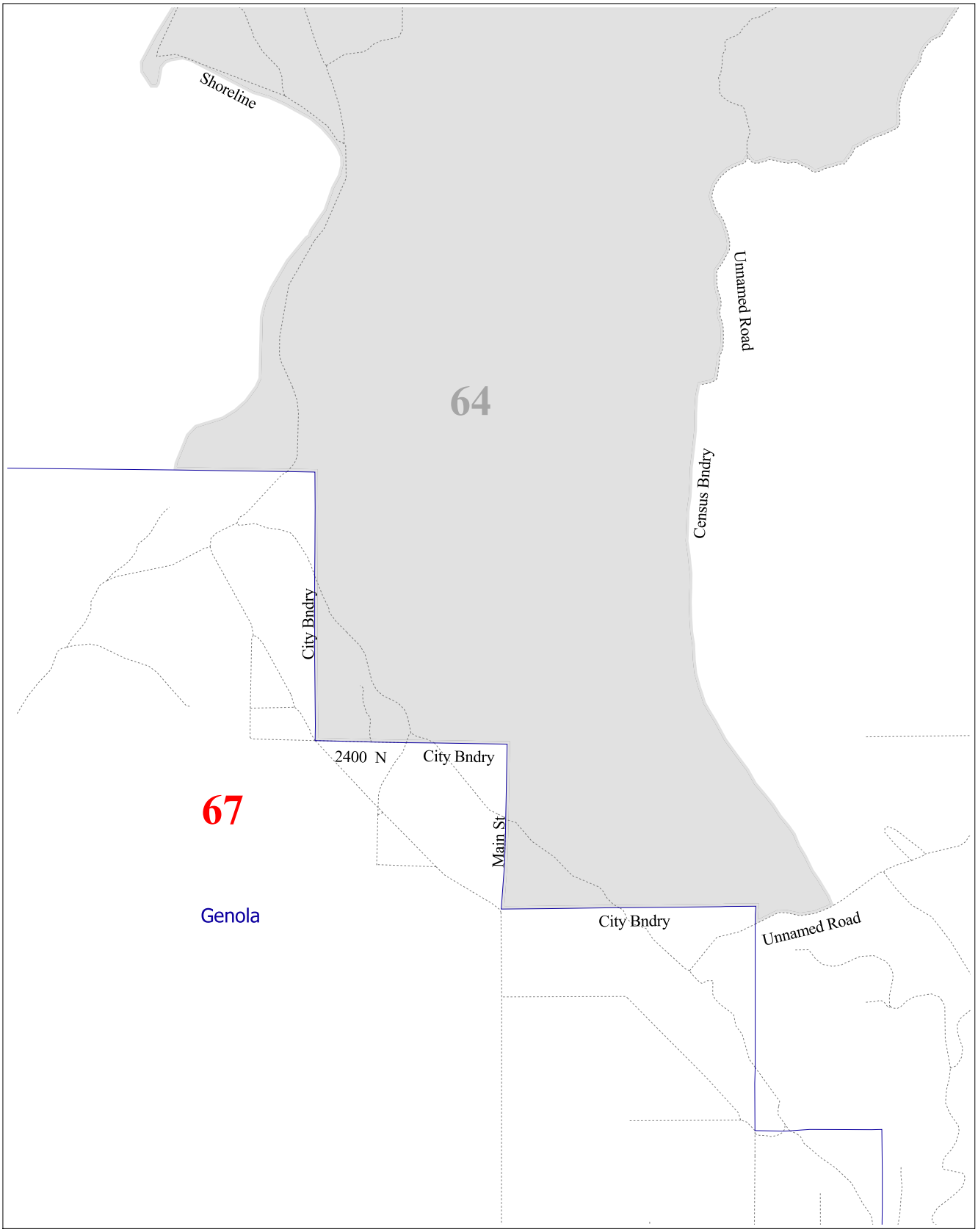

Inset Location

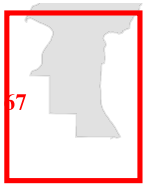

67 District
State Bndry
Counties
Cities
Other Districts
Major Roads
Local Streets
Railroads

District 67
Inset A.2
Utah House of Representatives

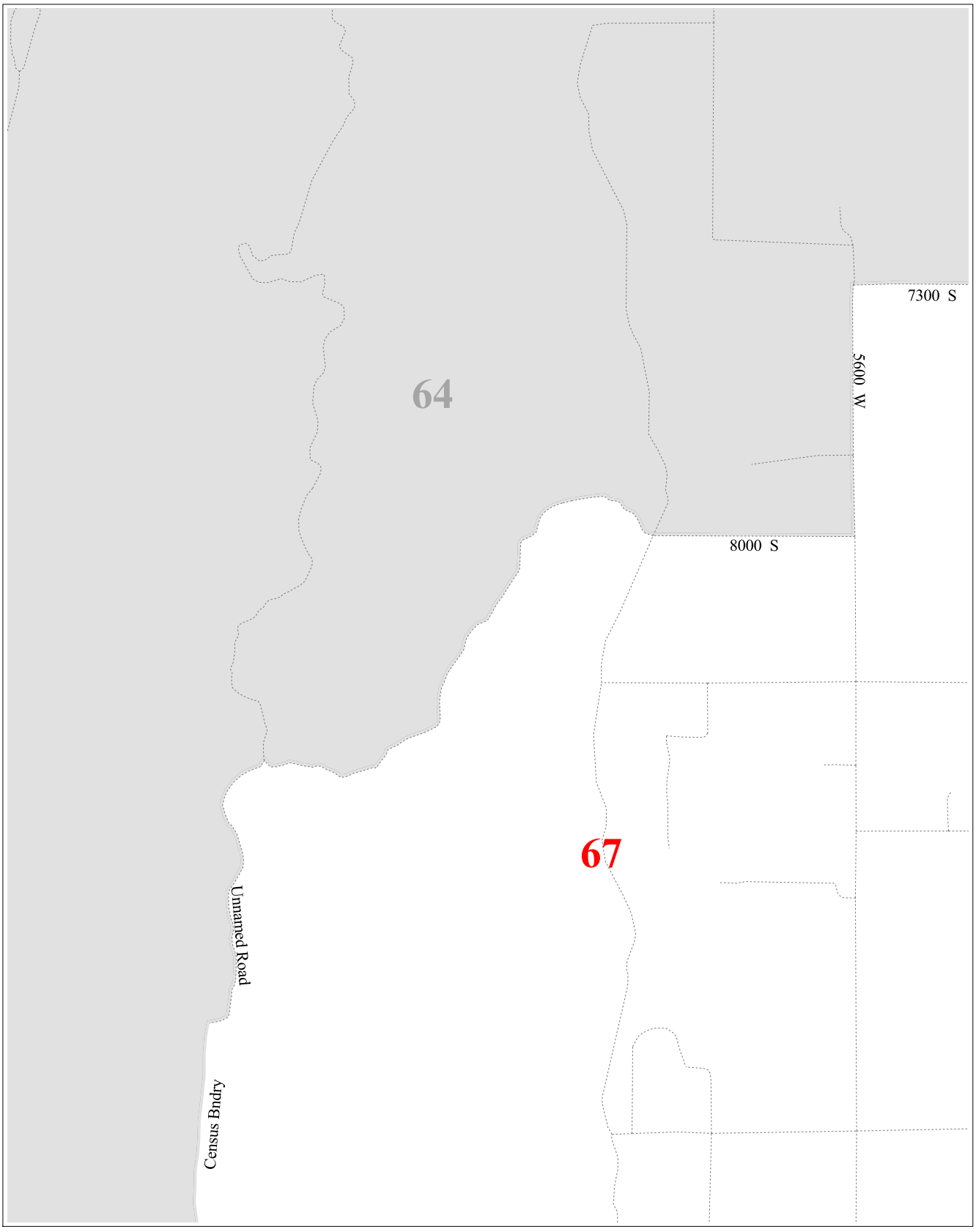

Inset Location

67

67 District
State Bndry
Counties
Cities
Other Districts
Major Roads
Local Streets
Railroads

District 67
Inset A.3
Utah House of Representatives

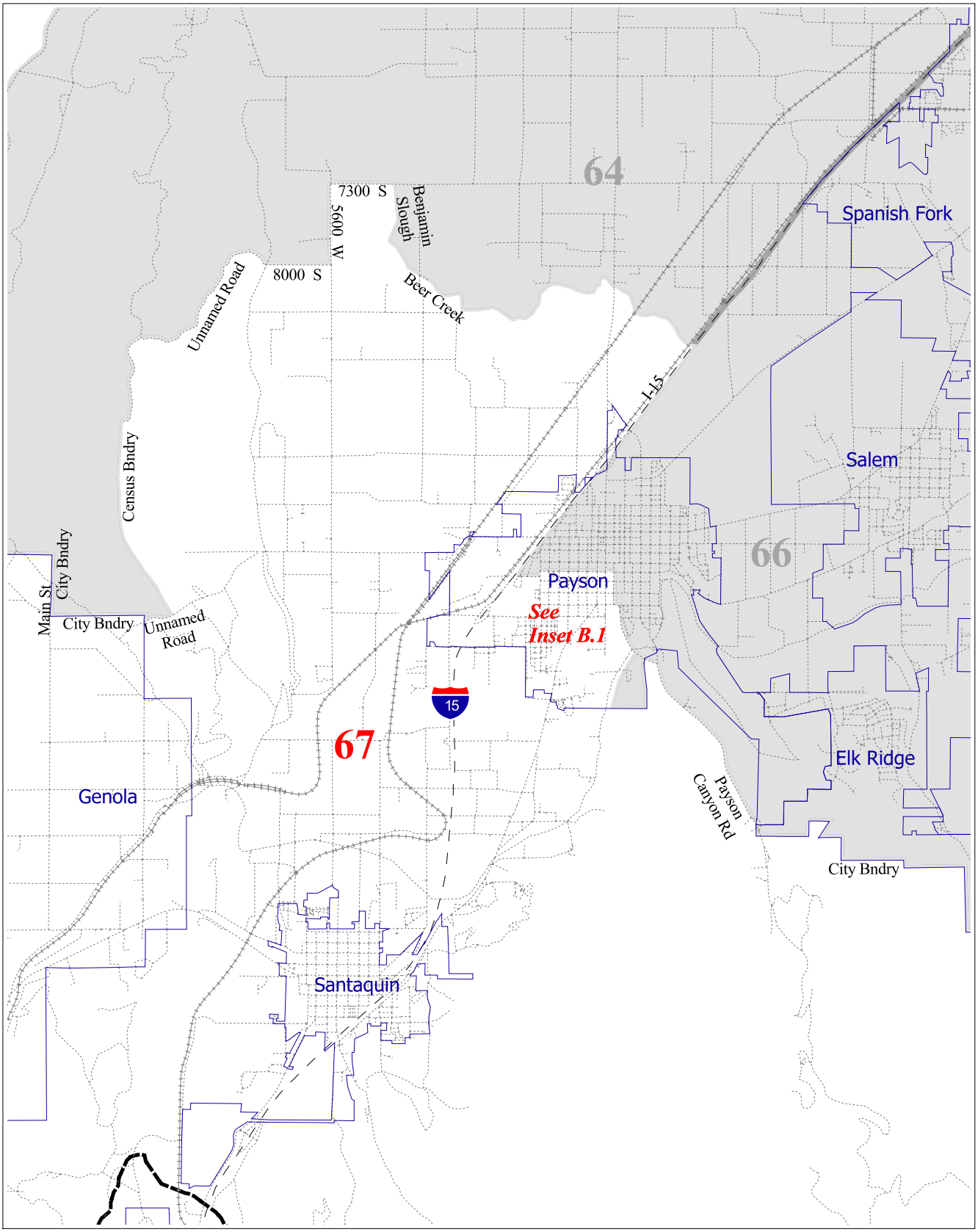

Inset Location

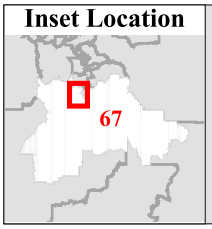

67 District
State Bndry
Counties
Cities
Other Districts
Major Roads
Local Streets
Railroads

District 67
Inset B
Utah House of Representatives

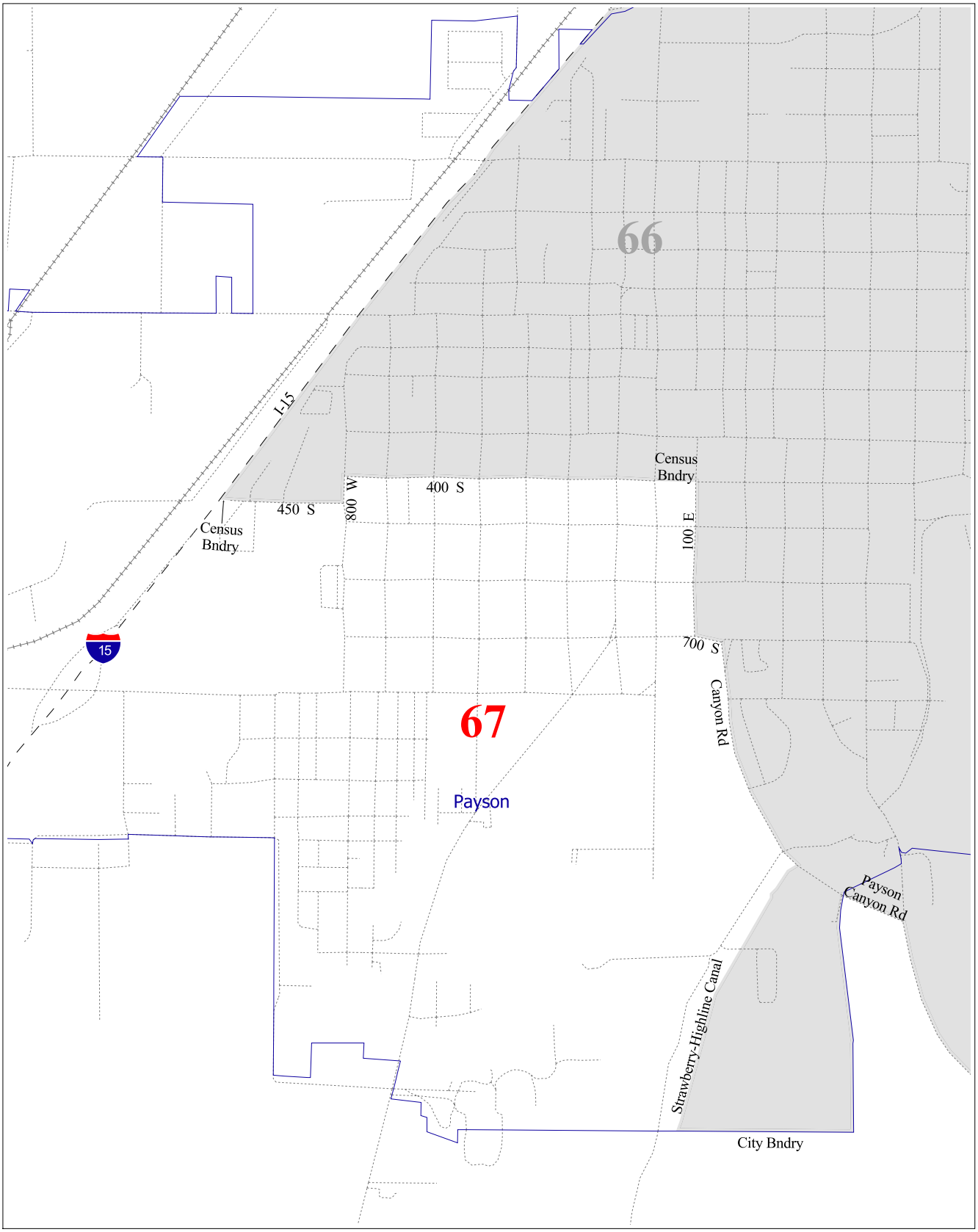

Inset Location

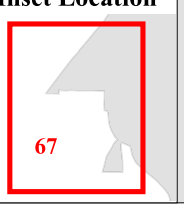

67 District
State Bndry
Counties
Cities
Other Districts
Major Roads
Local Streets
Railroads

District 67
Inset B.1
Utah House of Representatives

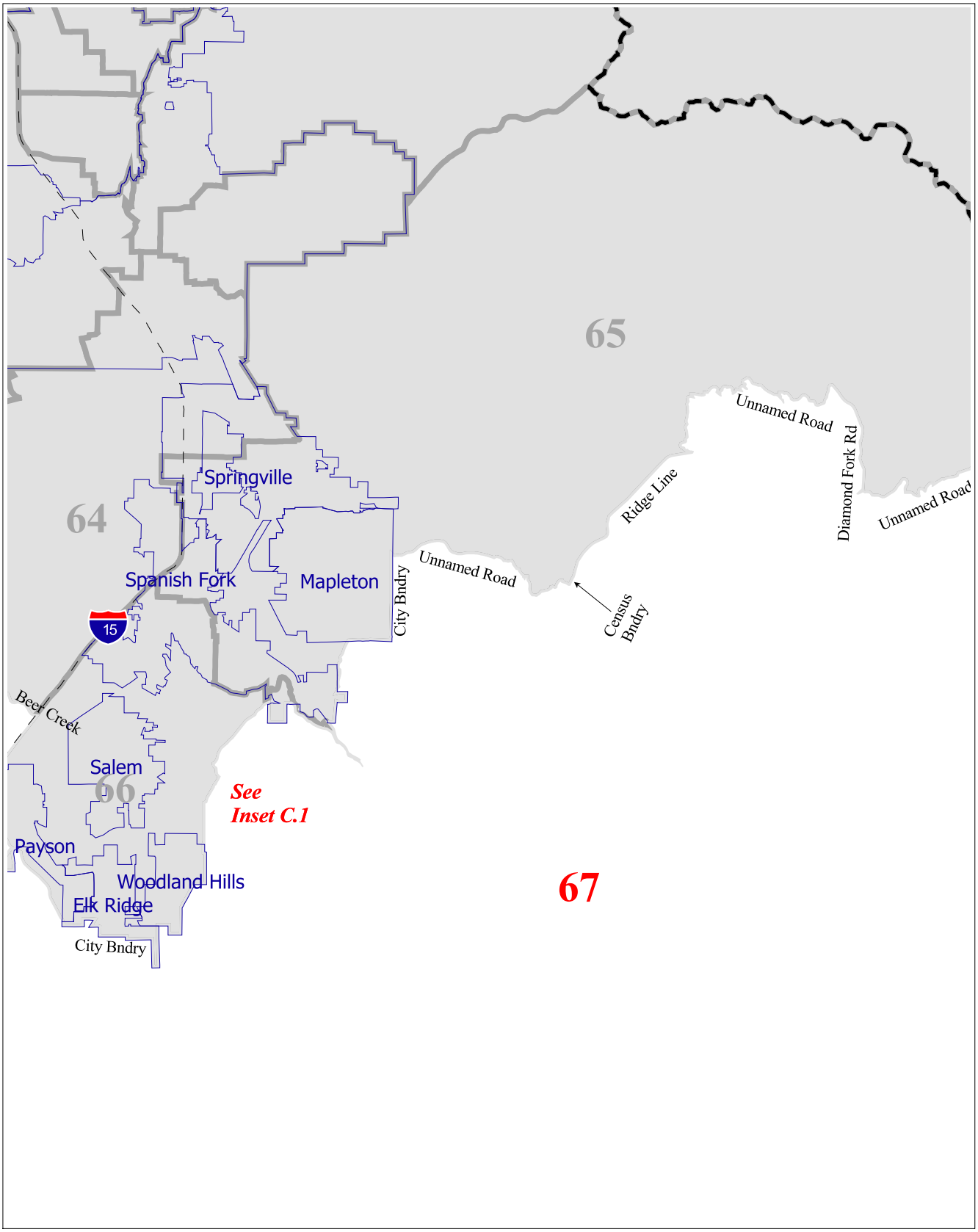

Inset Location

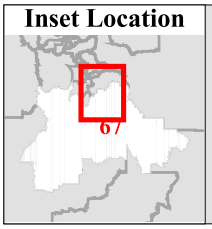

67 District
State Bndry
Counties
Cities
Other Districts
Major Roads
Local Streets
Railroads

District 67
Inset C
Utah House of Representatives

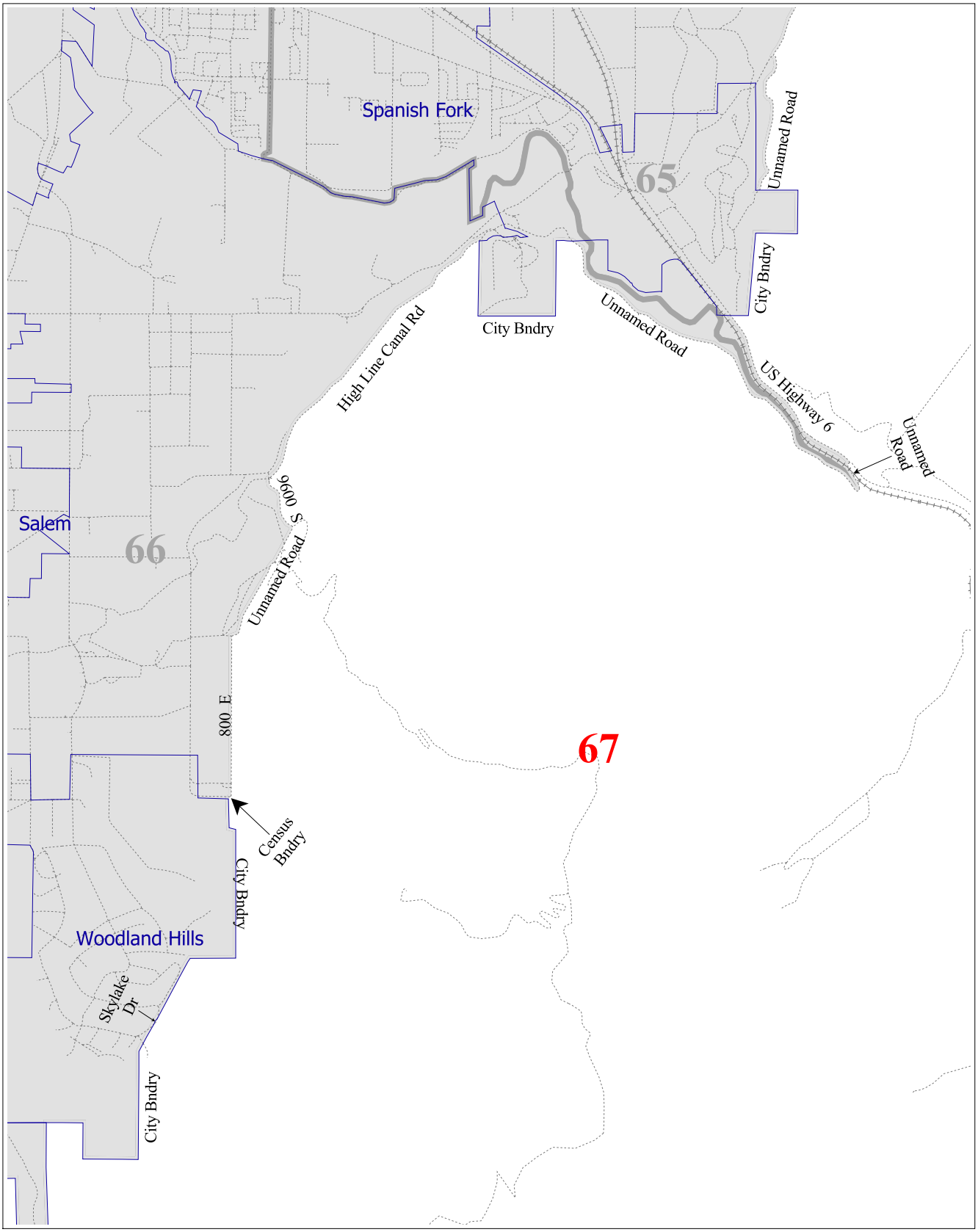

Inset Location

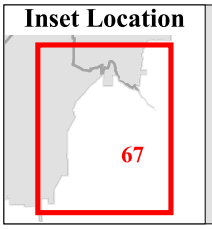

67 District
State Bndry
Counties
Cities
Other Districts
Major Roads
Local Streets
Railroads

District 67
Inset C.1
Utah House of Representatives

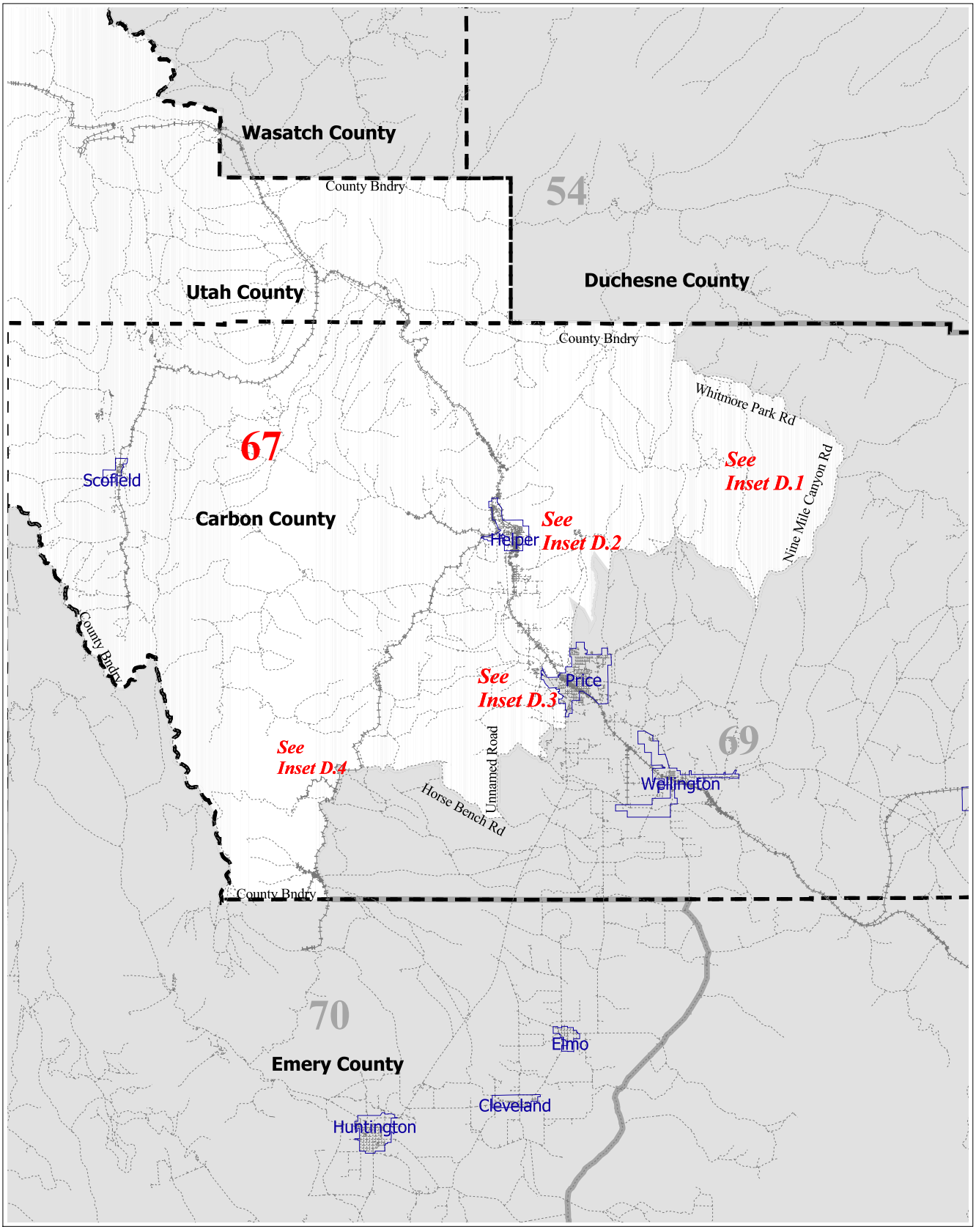

Inset Location

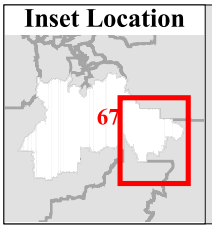

67 District
State Bndry
Counties
Cities
Other Districts
Major Roads
Local Streets
Railroads

District 67
Inset D
Utah House of Representatives

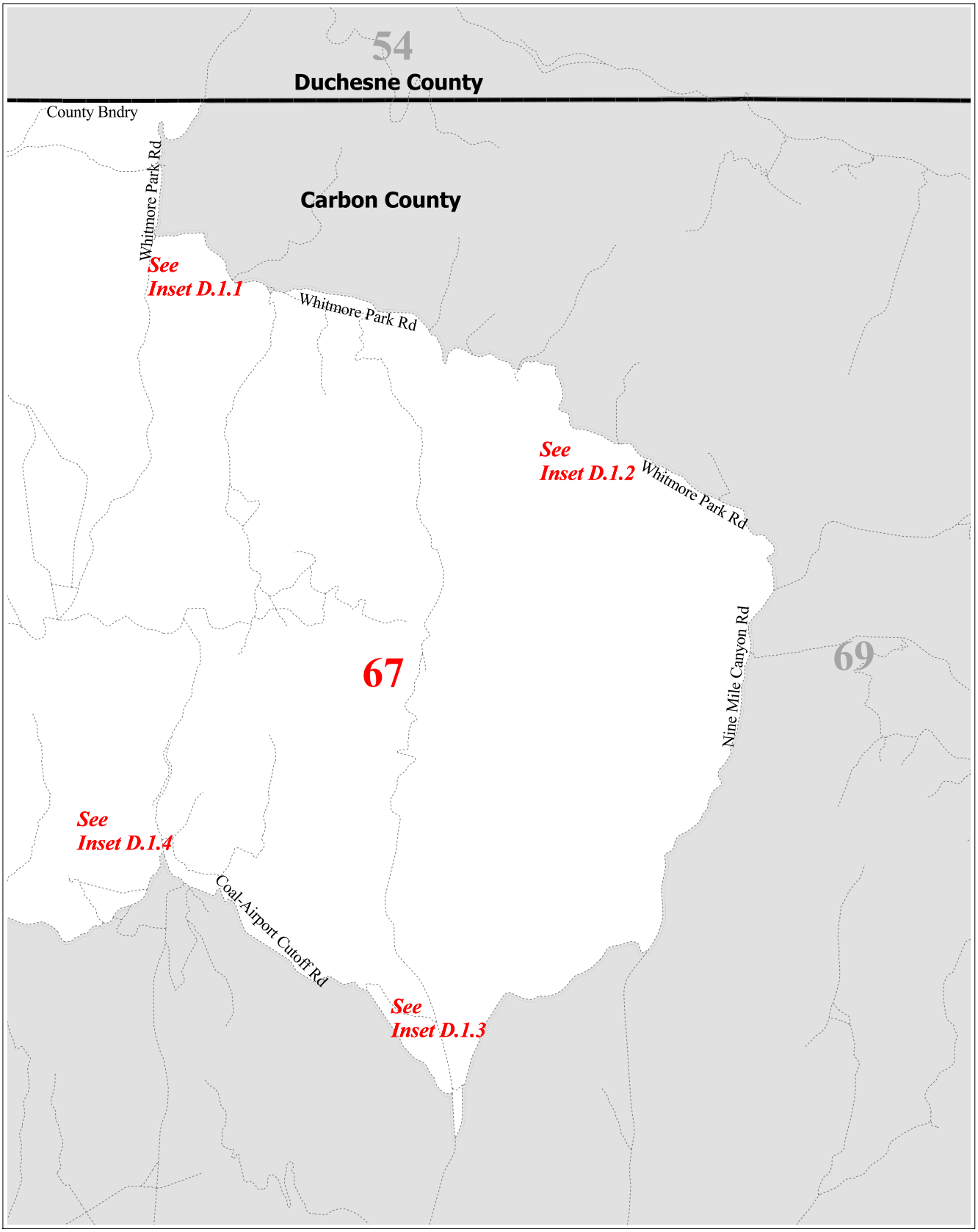

Inset Location

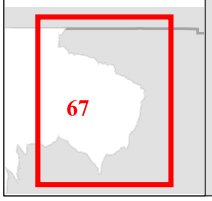

67 District
State Bndry
Counties
Cities
Other Districts
Major Roads
Local Streets
Railroads

District 67
Inset D.1
Utah House of Representatives

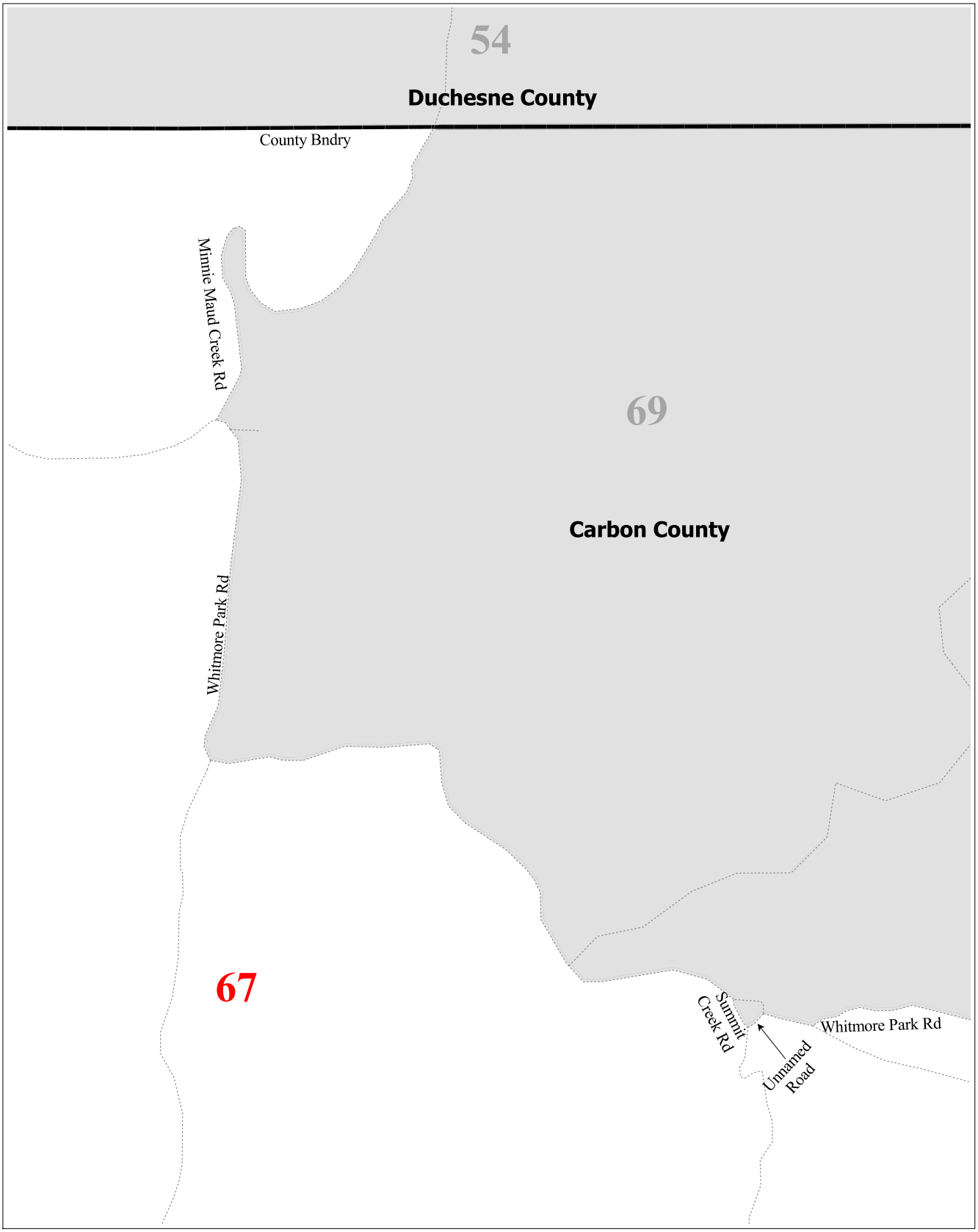

Inset Location

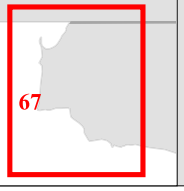

67 District
State Bndry
Counties
Cities
Other Districts
Major Roads
Local Streets
Railroads

District 67
Inset D.1.1
Utah House of Representatives

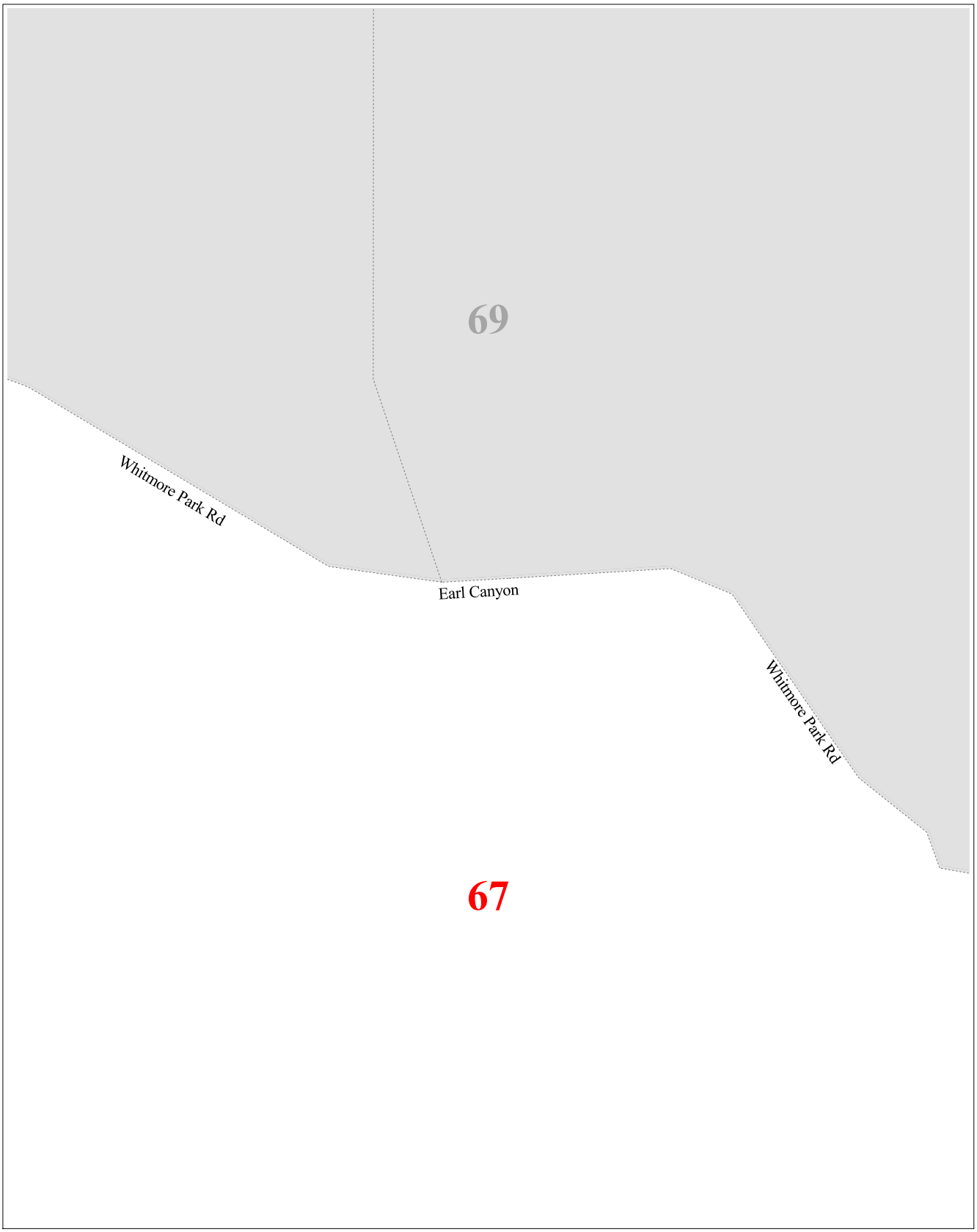

Inset Location

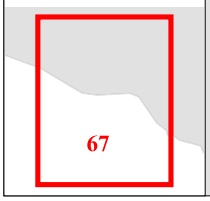

67 District
State Bndry
Counties
Cities
Other Districts
Major Roads
Local Streets
Railroads

District 67
Inset D.1.2
Utah House of Representatives

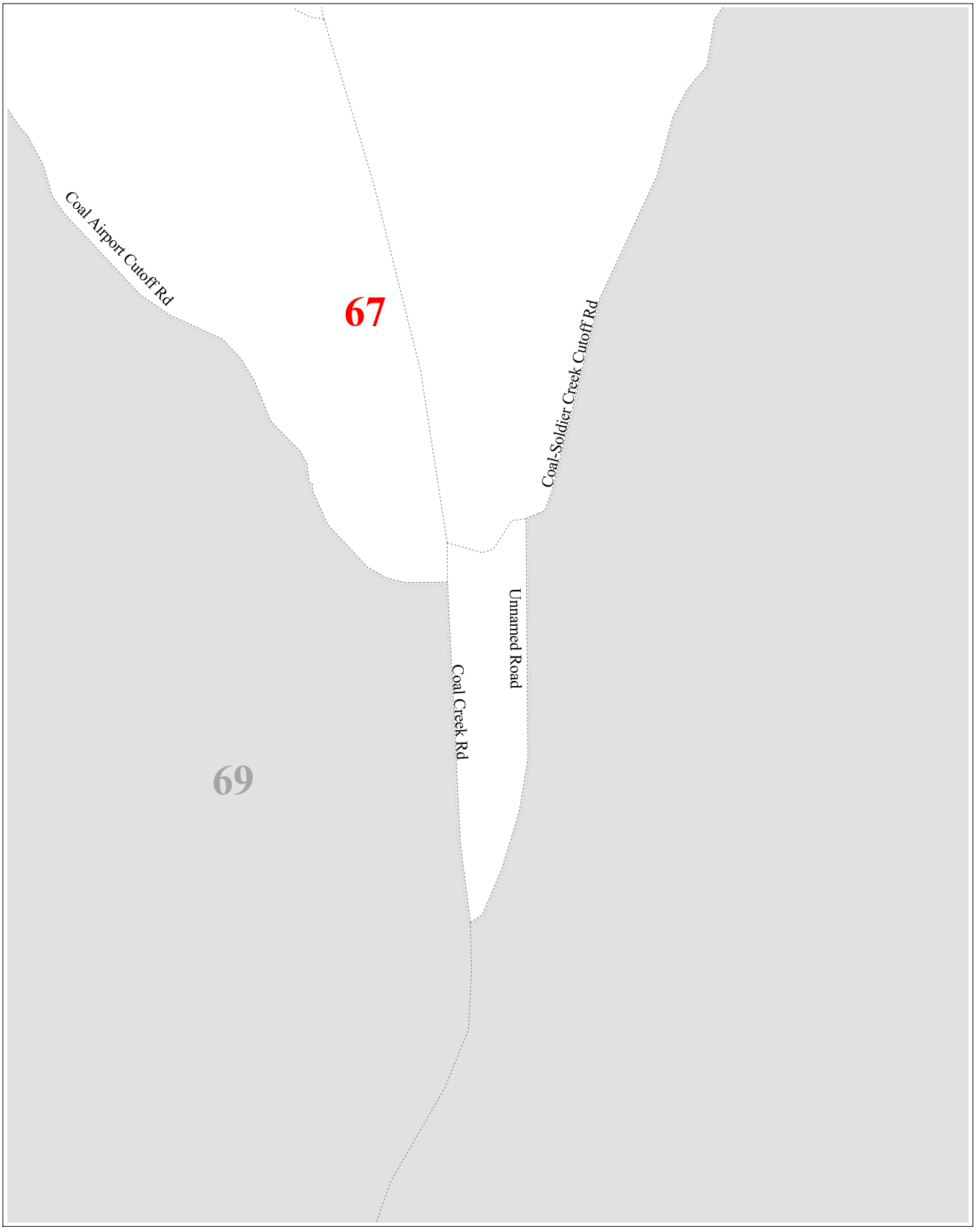

Inset Location

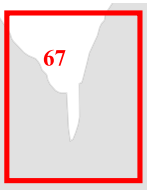

67 District
State Bndry
Counties
Cities
Other Districts
Major Roads
Local Streets
Railroads

District 67
Inset D.1.3
Utah House of Representatives

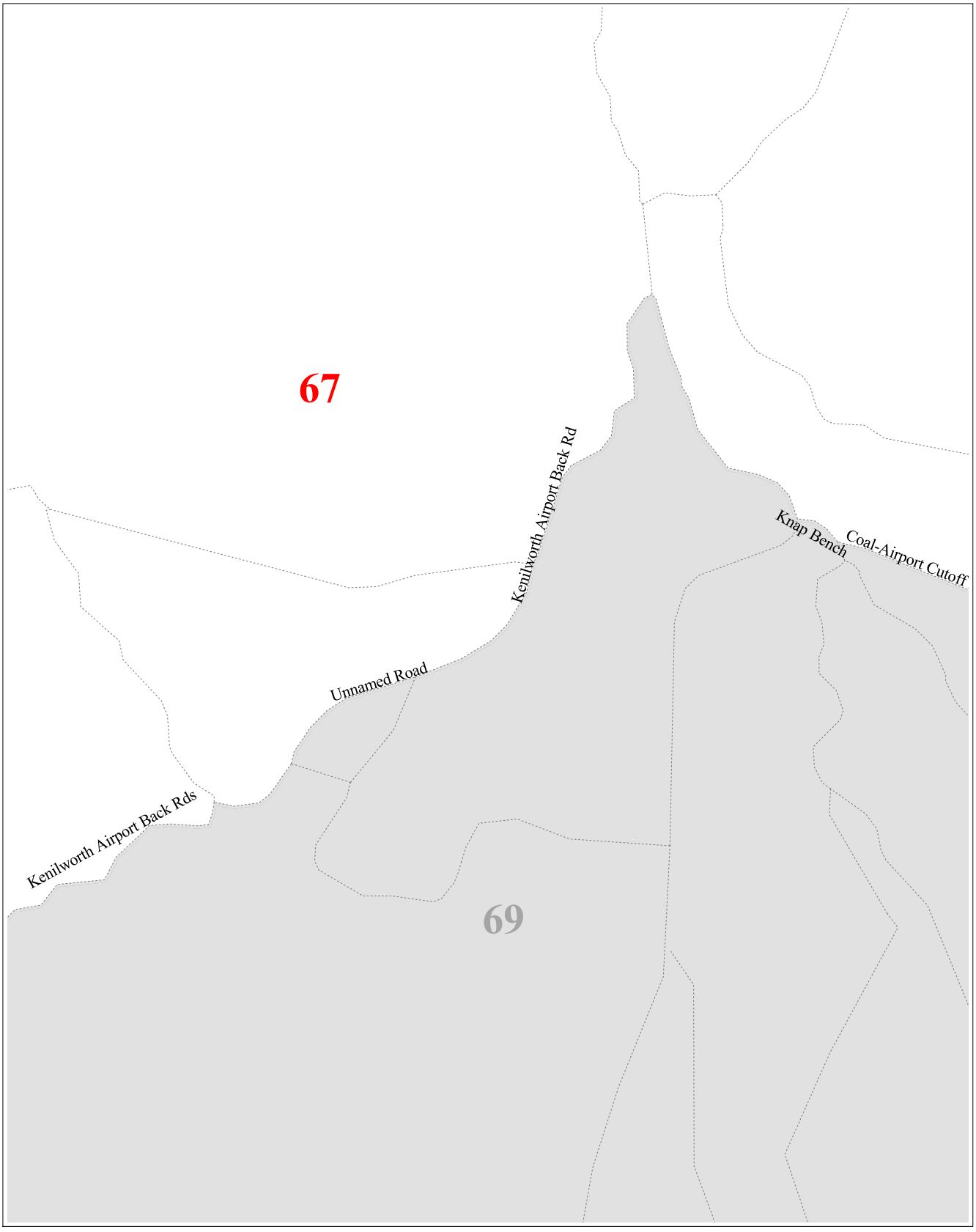

Inset Location

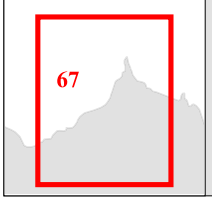

67 District
State Bndry
Counties
Cities
Other Districts
Major Roads
Local Streets
Railroads

District 67
Inset D.1.4
Utah House of Representatives

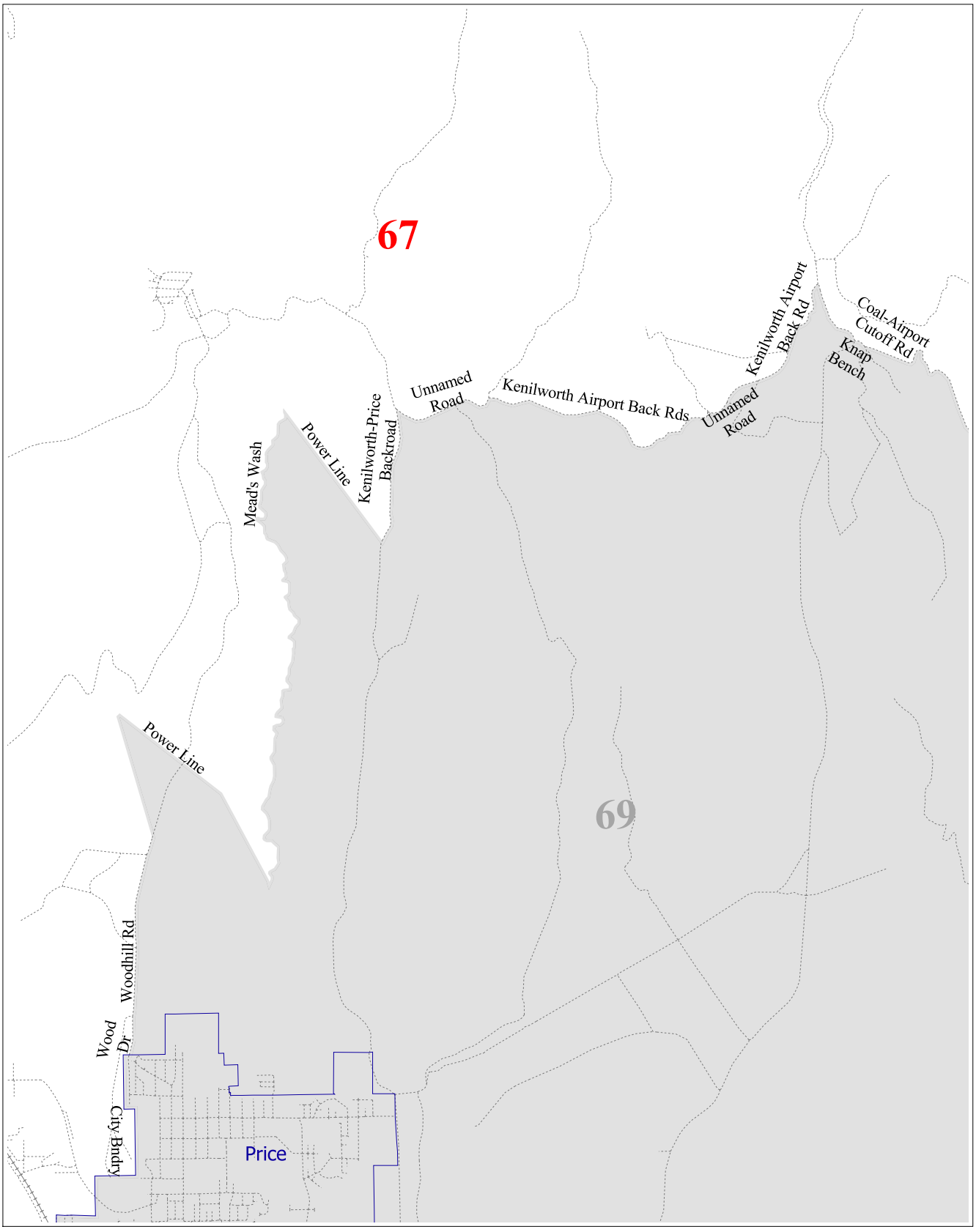

Inset Location



67 District
State Bndry
Counties
Cities
Other Districts
Major Roads
Local Streets
Railroads

District 67
Inset D.2
Utah House of Representatives

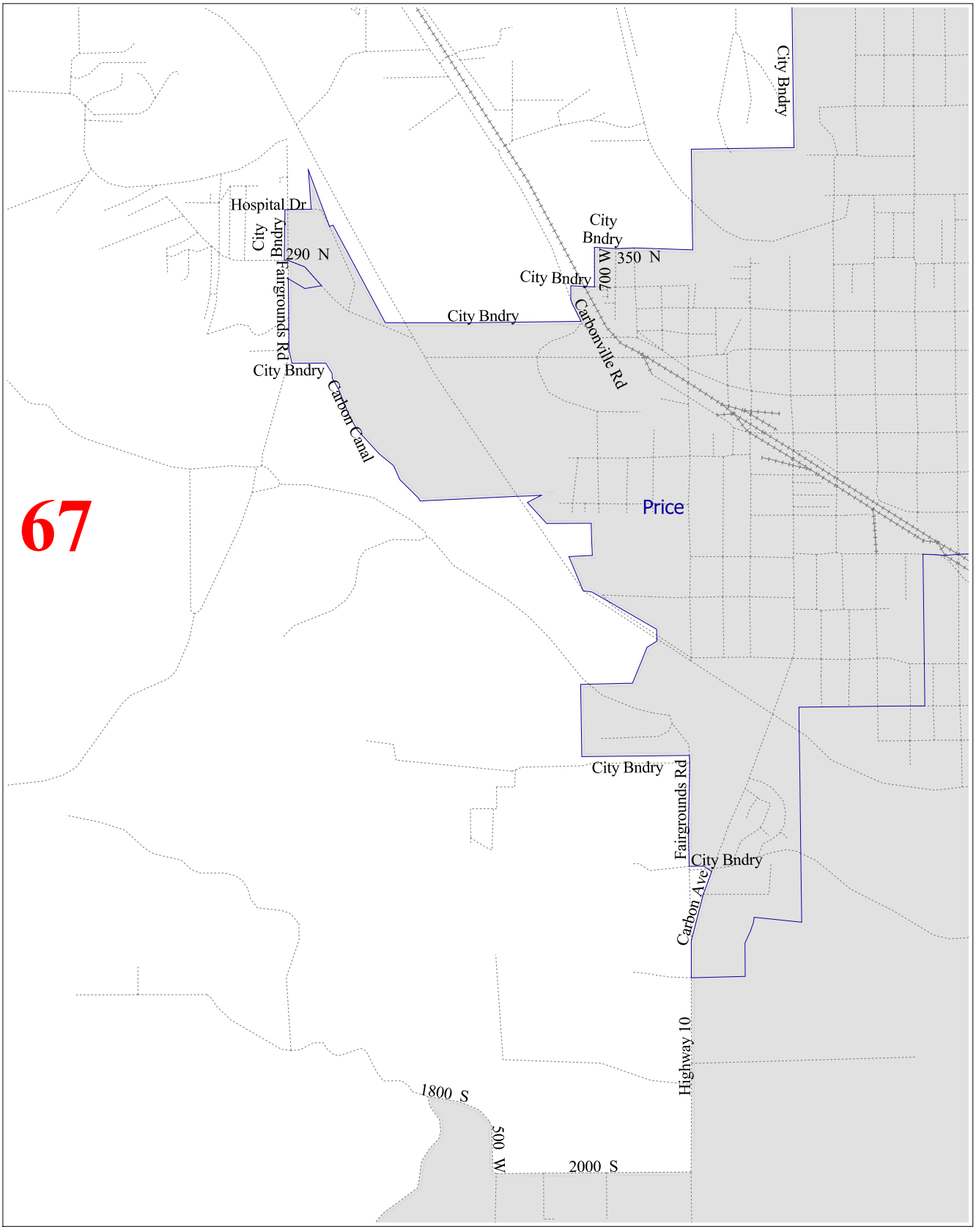

Inset Location

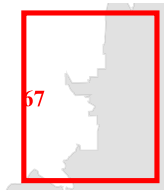

67 District
State Bndry
Counties
Cities
Other Districts
Major Roads
Local Streets
Railroads

District 67
Inset D.3
Utah House of Representatives

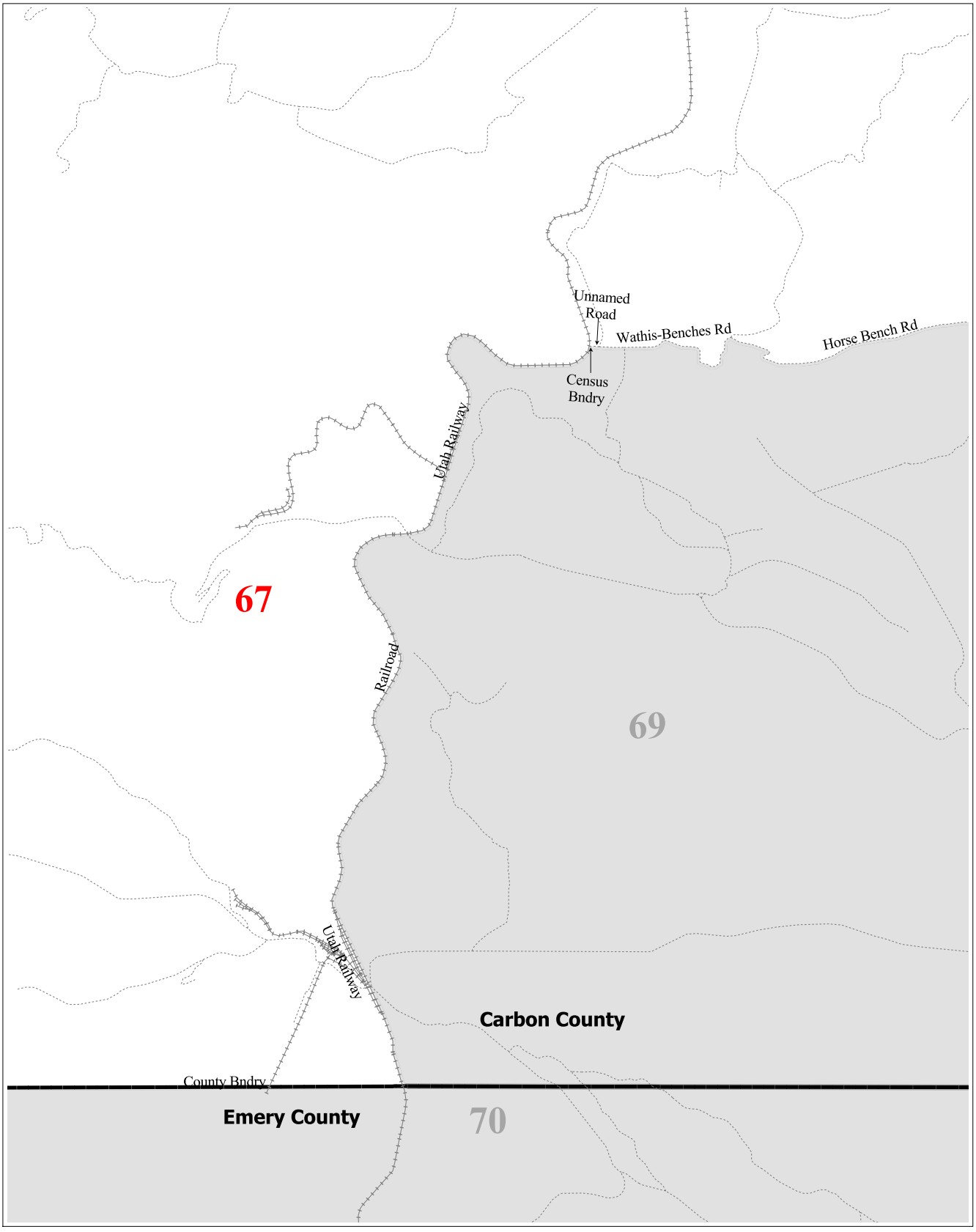

Inset Location

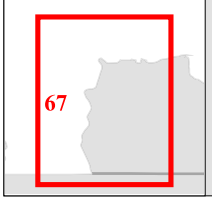

67 District
State Bndry
Counties
Cities
Other Districts
Major Roads
Local Streets
Railroads

District 67
Inset D.4
Utah House of Representatives

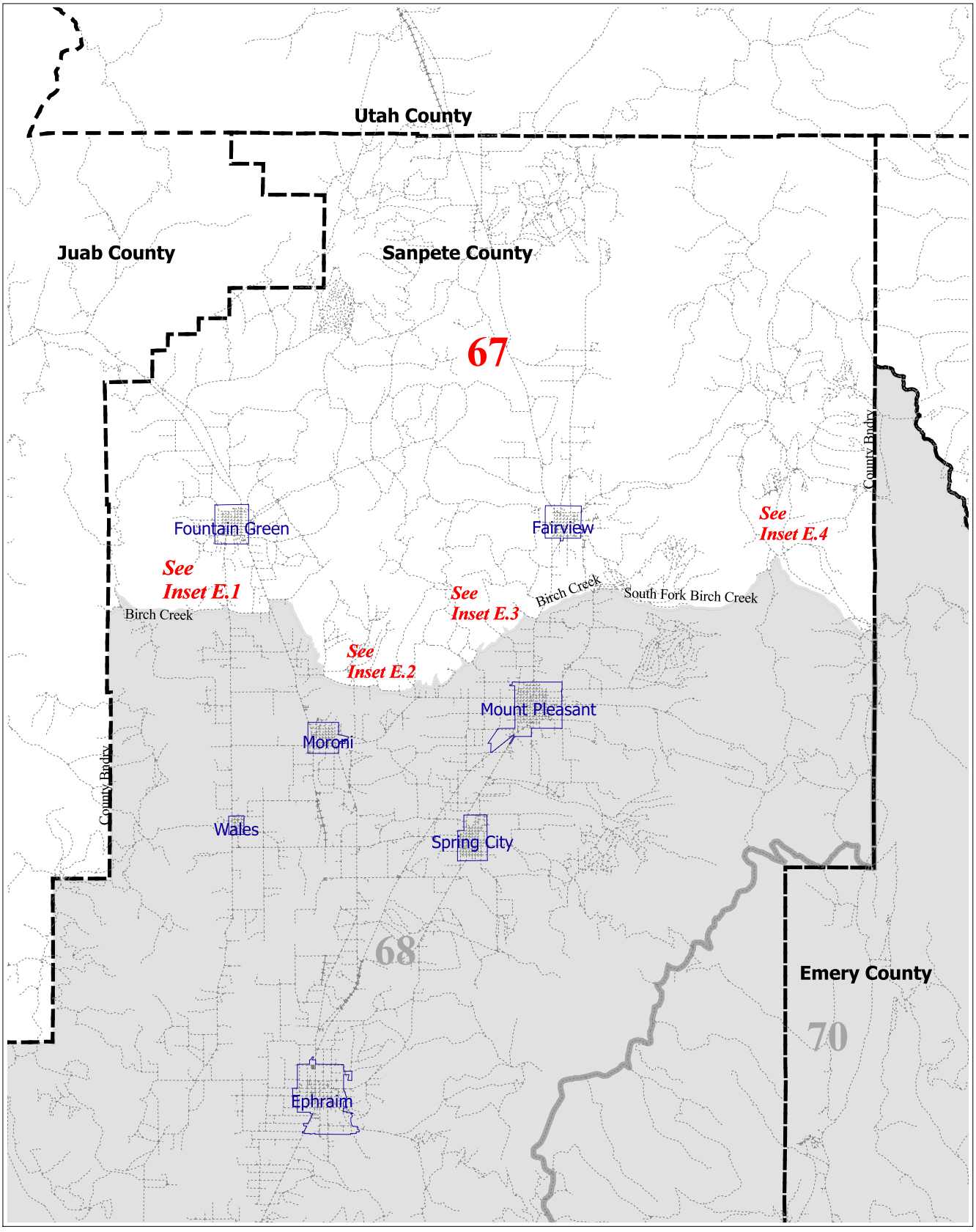

Inset Location

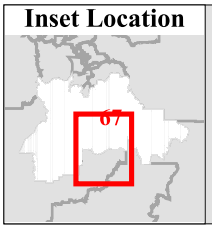

67 District
State Bndry
Counties
Cities
Other Districts
Major Roads
Local Streets
Railroads

District 67
Inset E
Utah House of Representatives

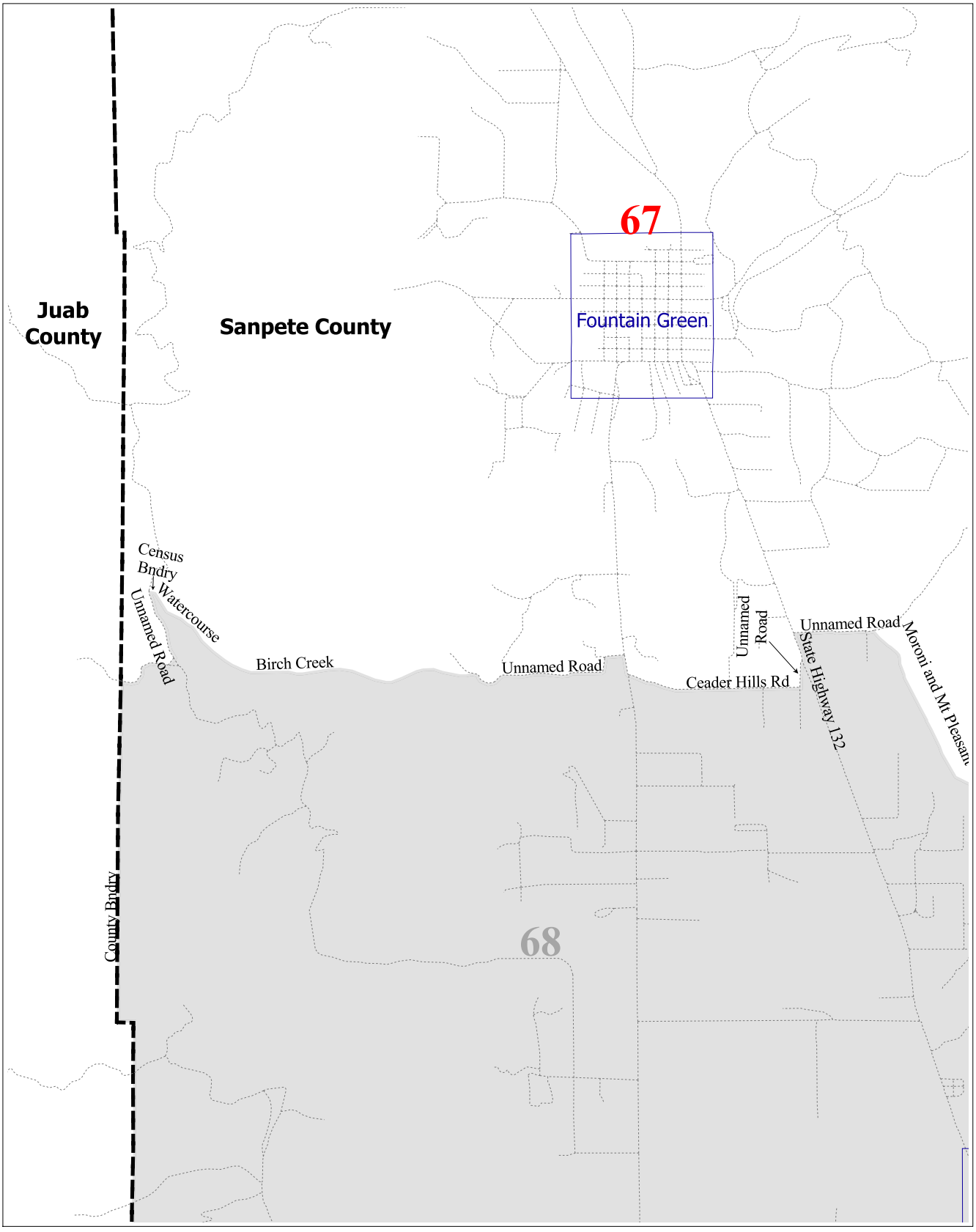

Inset Location

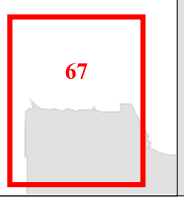

67 District
State Bndry
Counties
Cities
Other Districts
Major Roads
Local Streets
Railroads

District 67
Inset E.1
Utah House of Representatives

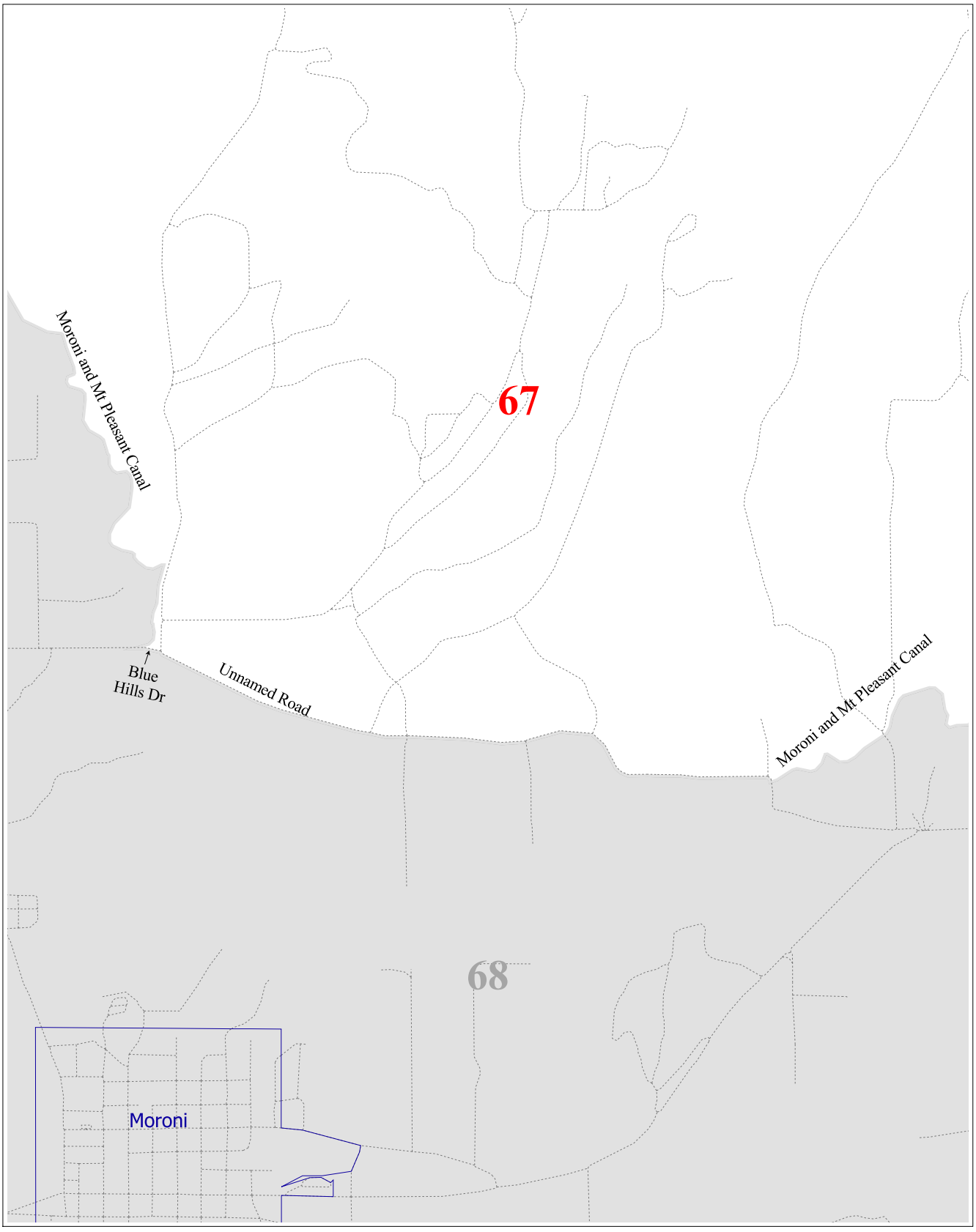

Inset Location

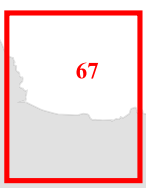

67 District
State Bndry
Counties
Cities
Other Districts
Major Roads
Local Streets
Railroads

District 67
Inset E.2
Utah House of Representatives

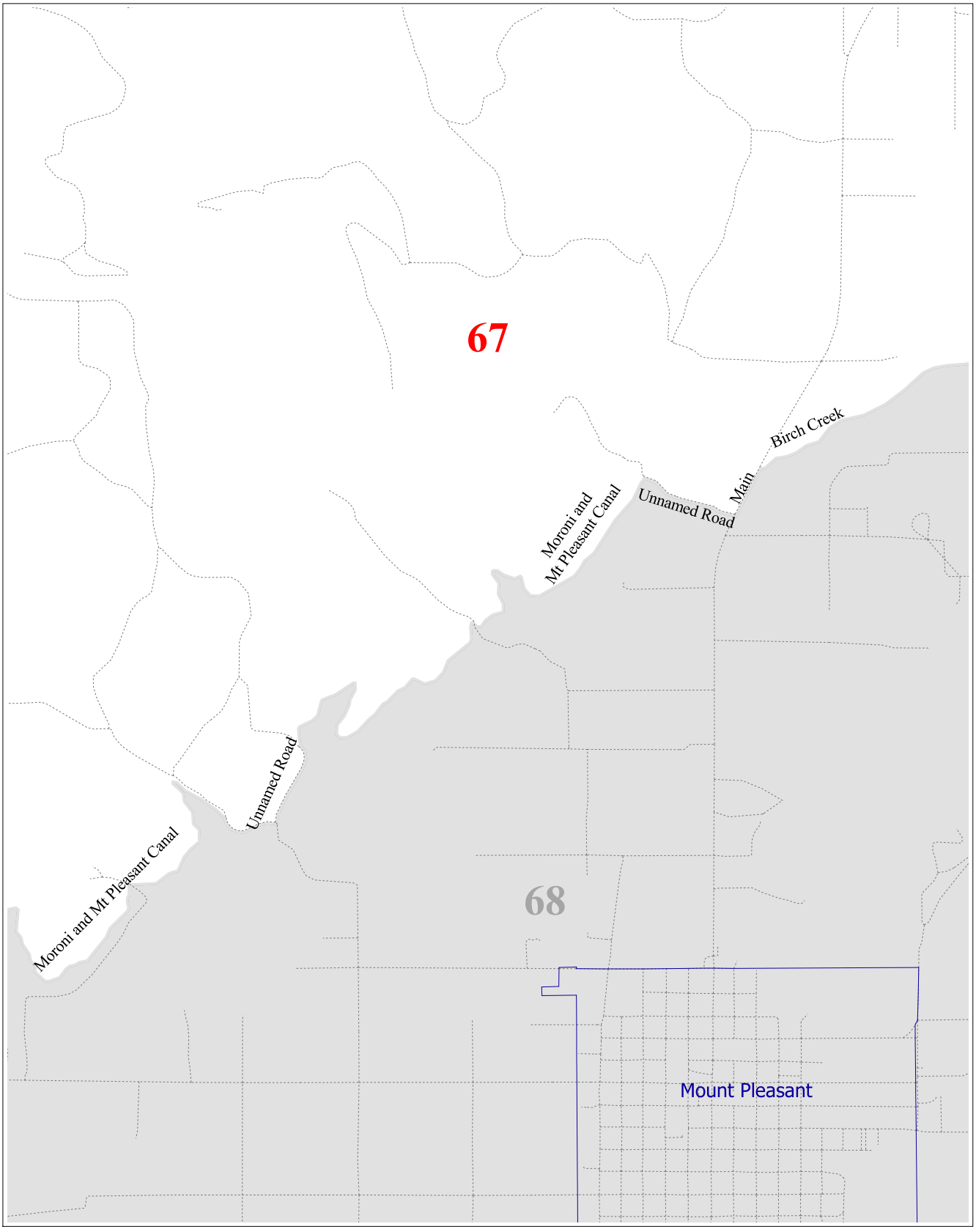

Inset Location

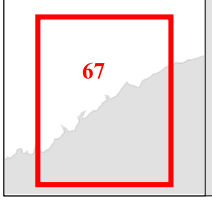

67 District
State Bndry
Counties
Cities
Other Districts
Major Roads
Local Streets
Railroads

District 67
Inset E.3
Utah House of Representatives

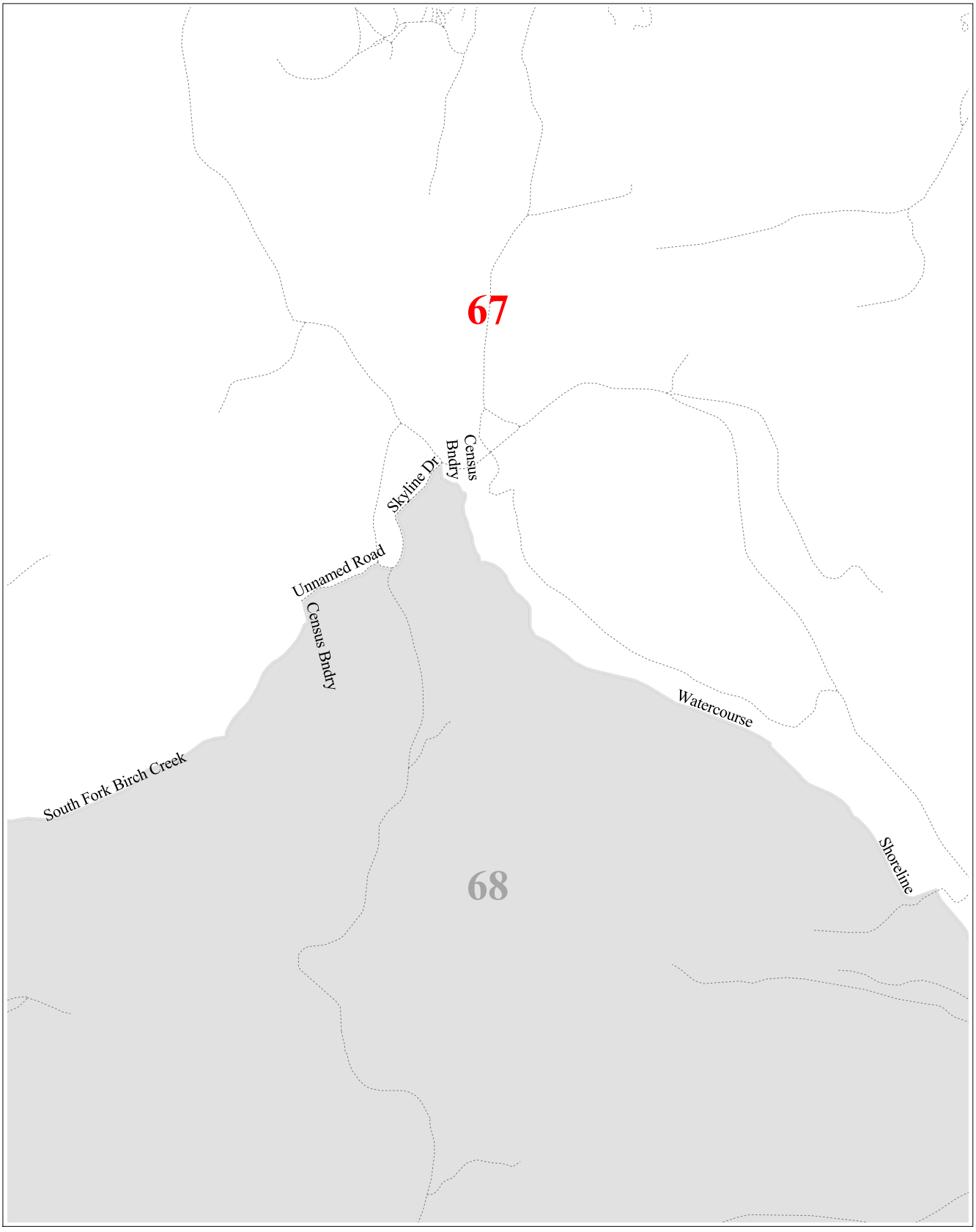

Inset Location

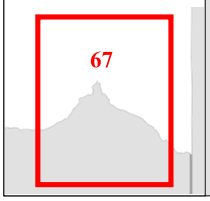

67 District
State Bndry
Counties
Cities
Other Districts
Major Roads
Local Streets
Railroads

District 67
Inset E.4
Utah House of Representatives

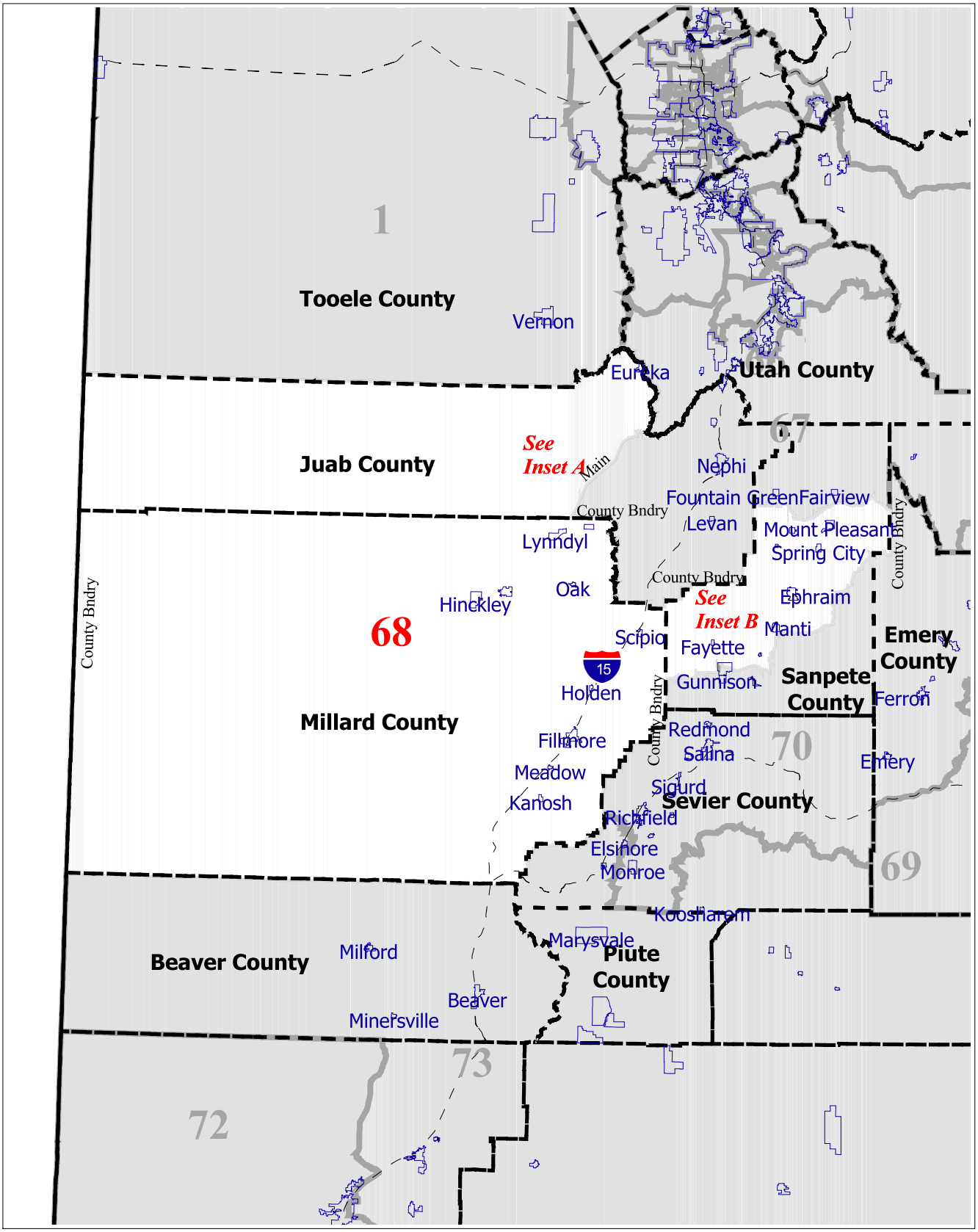
1
Tooele County
Vernon
Eureka
Utah County
67
See
Inset A
Juab County
Main
Nephi
Fountain Green
Fairview
County Bndry
Levan
Mount Pleasant
Spring City
Lyndyl
County Bndry
Oak
See
Inset B
Ephraim
Hinckley
68
Manti
Scipio
Fayette
Emery
County
15
Gunnison
Sanpete
County
Ferron
Holden
Millard County
Redmond
Fillmore
Salina
70
Emery
Meadow
Sigurd
Kanosh
Sevier County
Richfield
Elsinore
Monroe
69
Koosharem
Marysvale
Milford
Piute
County
Beaver County
Beaver
Minersville
73
72
District Location
68
District
State Bndry
Counties
Cities
Other Districts
Major Roads
Local Streets
Railroads
District 68
Utah House of Representatives

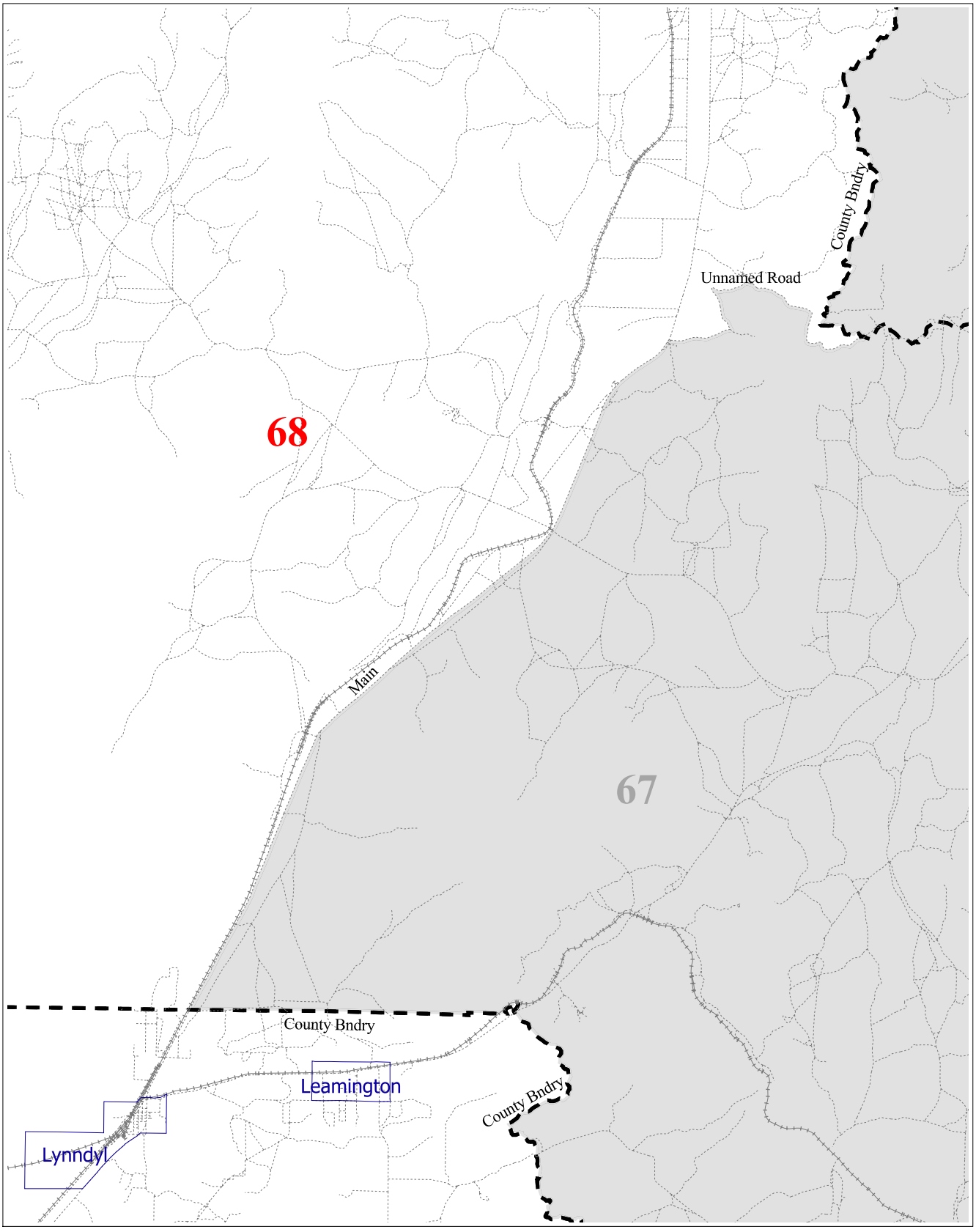

Inset Location

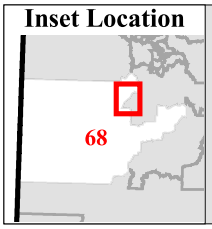

68 District
State Bndry
Counties
Cities
Other Districts
Major Roads
Local Streets
Railroads

District 68
Inset A
Utah House of Representatives

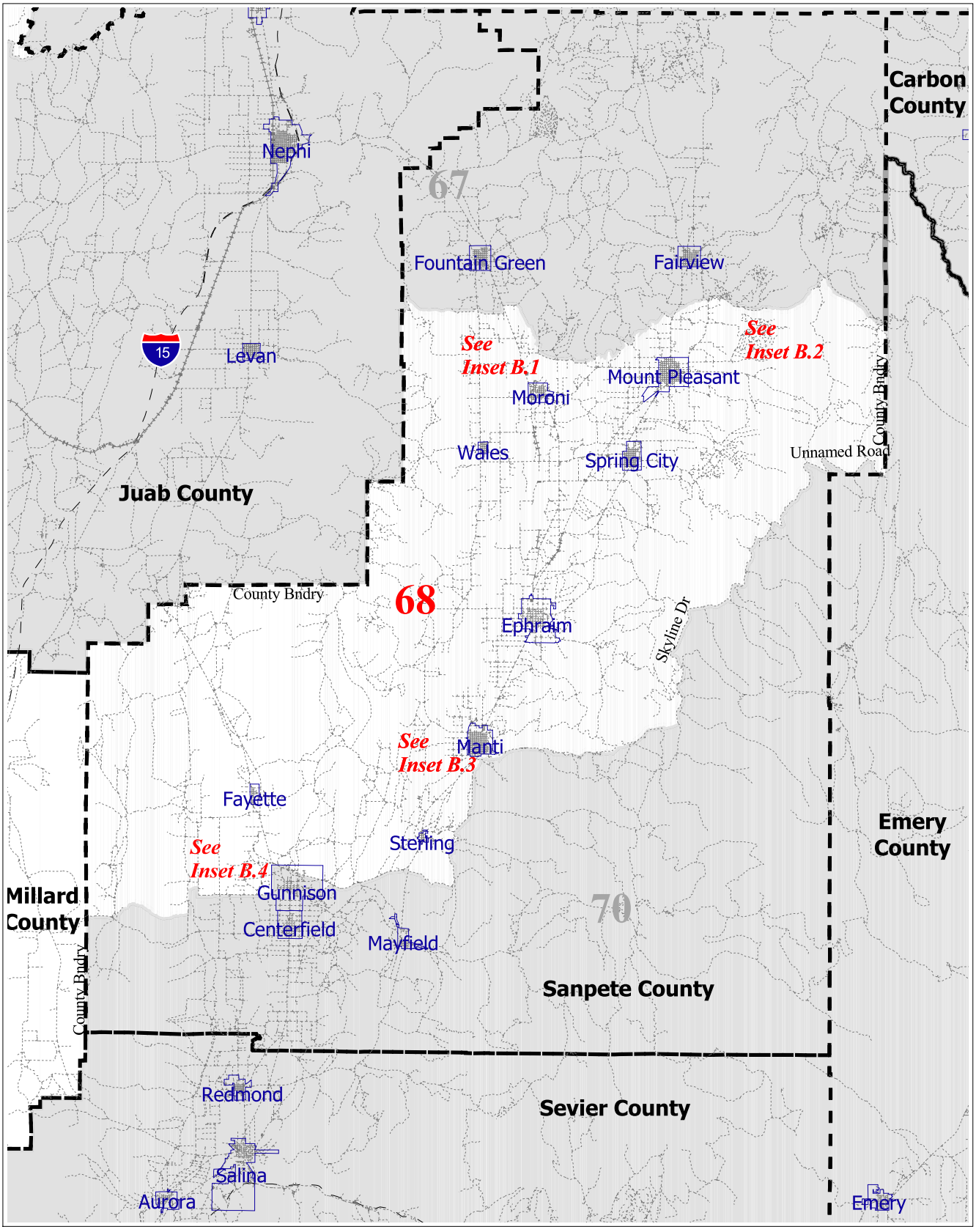

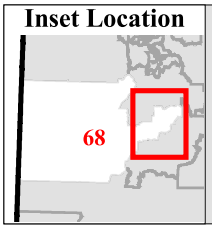

68 District
State Bndry
Counties
Cities
Other Districts
Major Roads
Local Streets
Railroads

District 68
Inset B
Utah House of Representatives

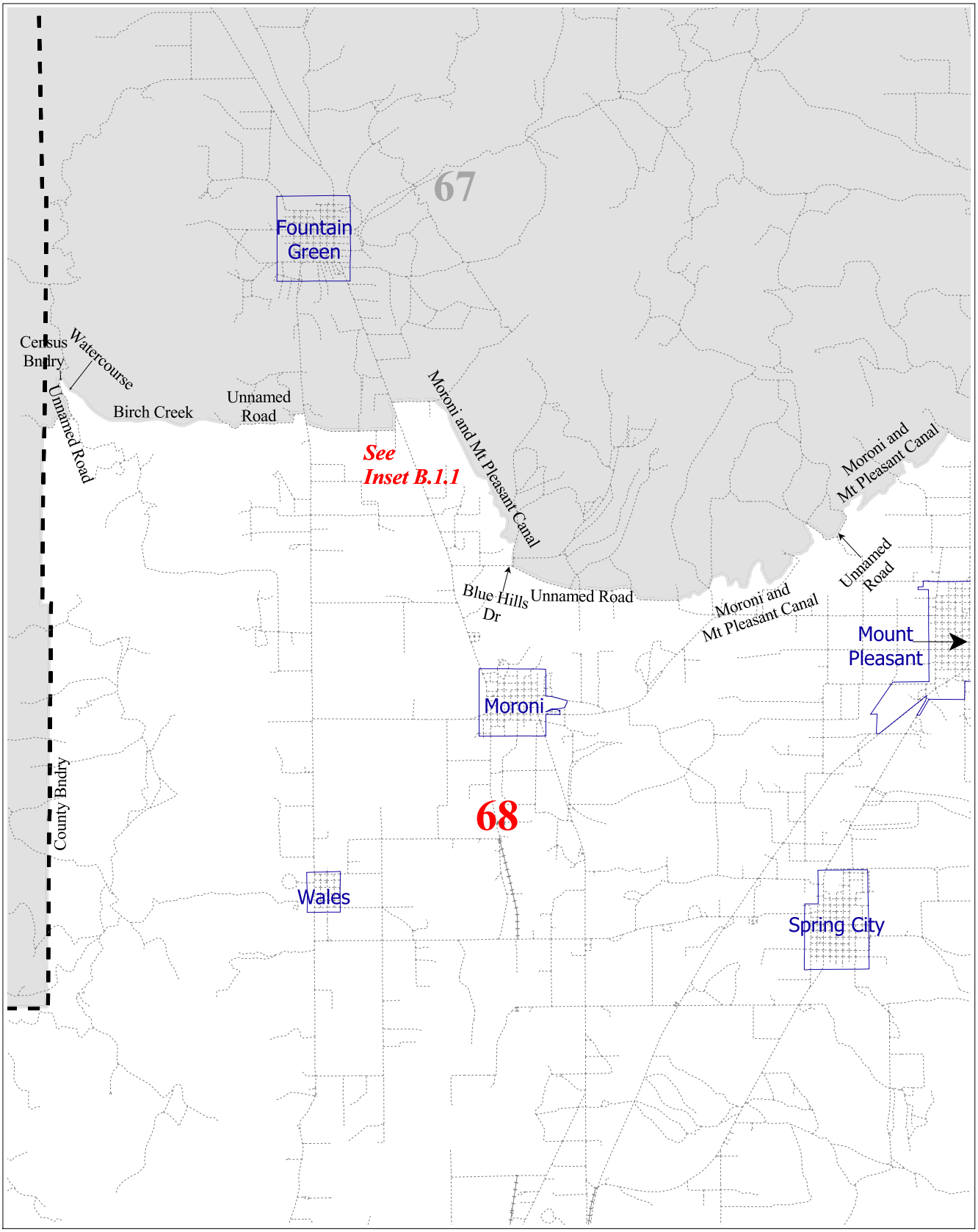

Inset Location



68 District
State Bndry
Counties
Cities
Other Districts
Major Roads
Local Streets
Railroads

District 68
Inset B.1
Utah House of Representatives

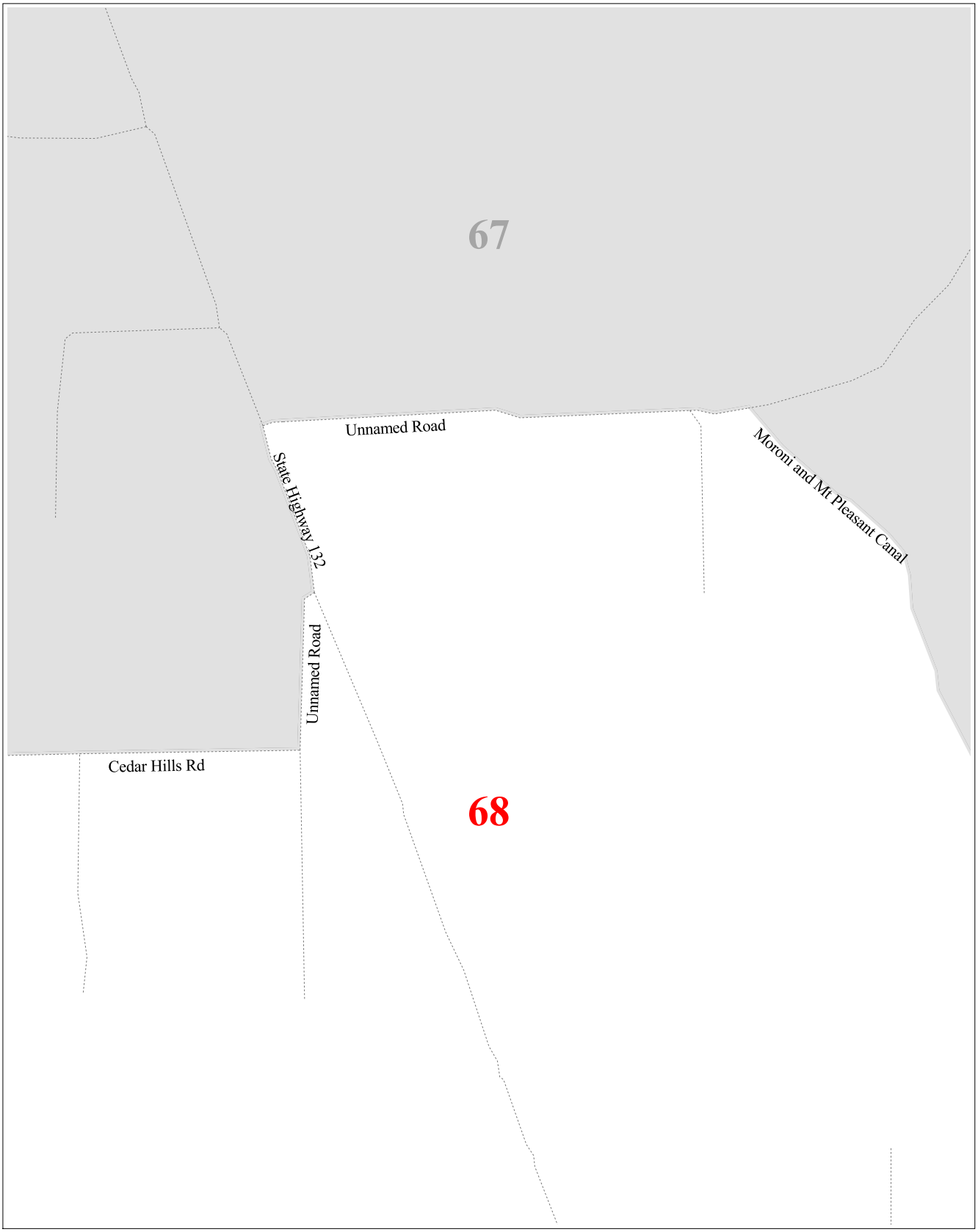

Inset Location

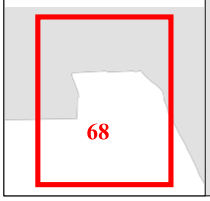

68 District
State Bndry
Counties
Cities
Other Districts
Major Roads
Local Streets
Railroads

District 68
Inset B.1.1
Utah House of Representatives

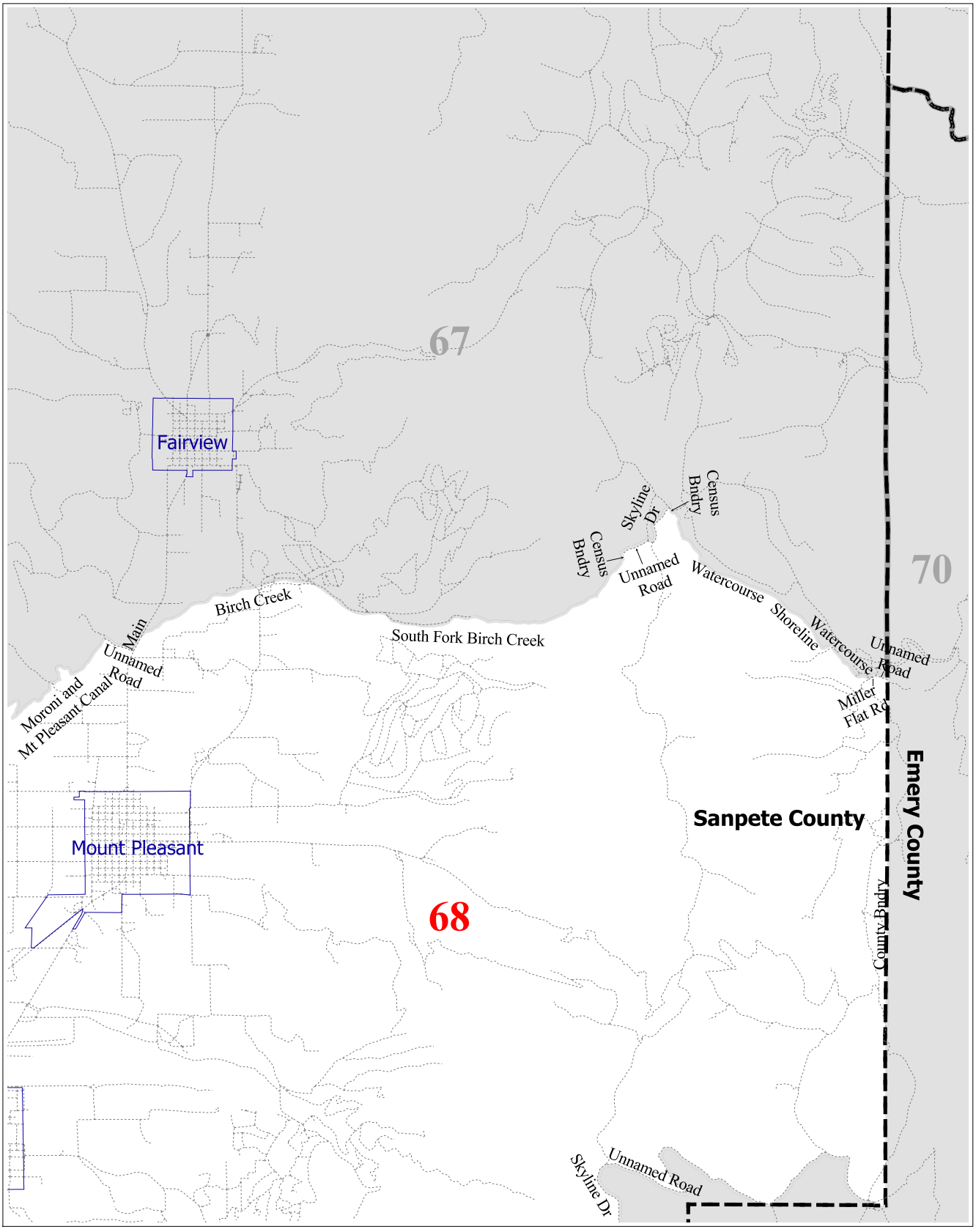

Inset Location

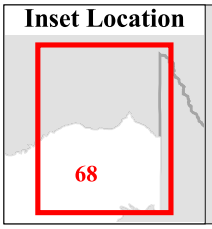

68 District
State Bndry
Counties
Cities
Other Districts
Major Roads
Local Streets
Railroads

District 68
Inset B.2
Utah House of Representatives

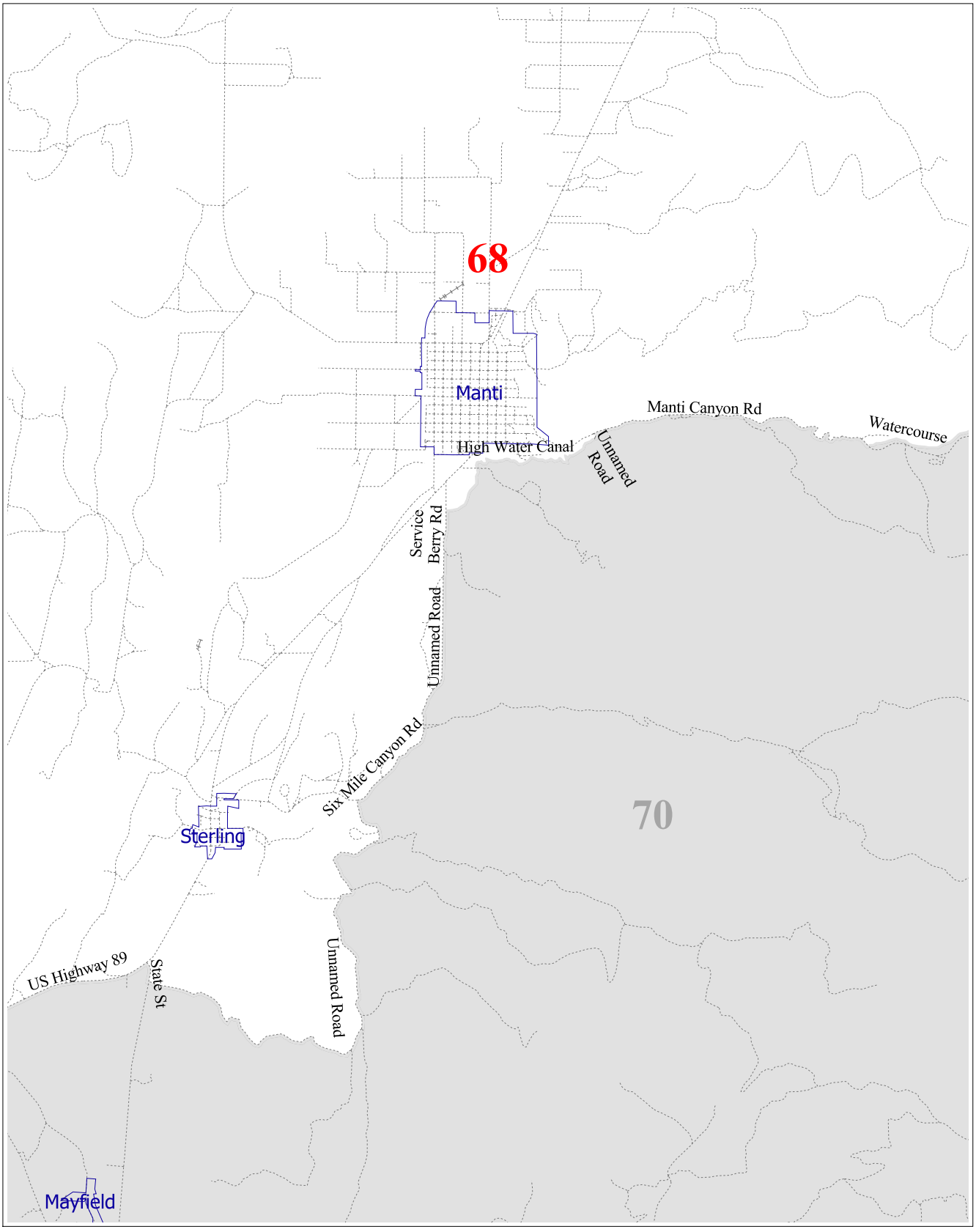

Inset Location



68 District
State Bndry
Counties
Cities
Other Districts
Major Roads
Local Streets
Railroads

District 68
Inset B.3
Utah House of Representatives

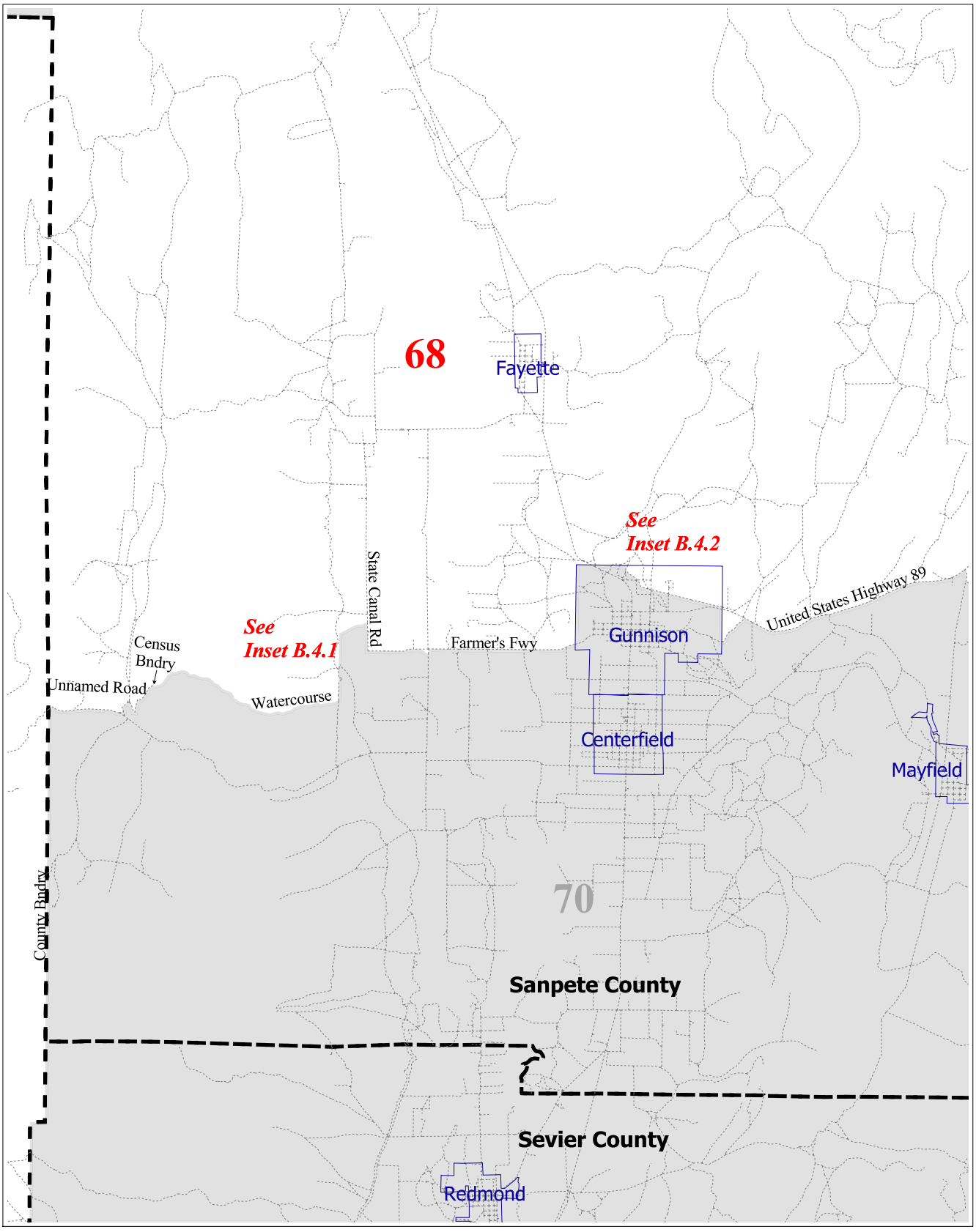

Inset Location



68 District
State Bndry
Counties
Cities
Other Districts
Major Roads
Local Streets
Railroads

District 68
Inset B.4
Utah House of Representatives

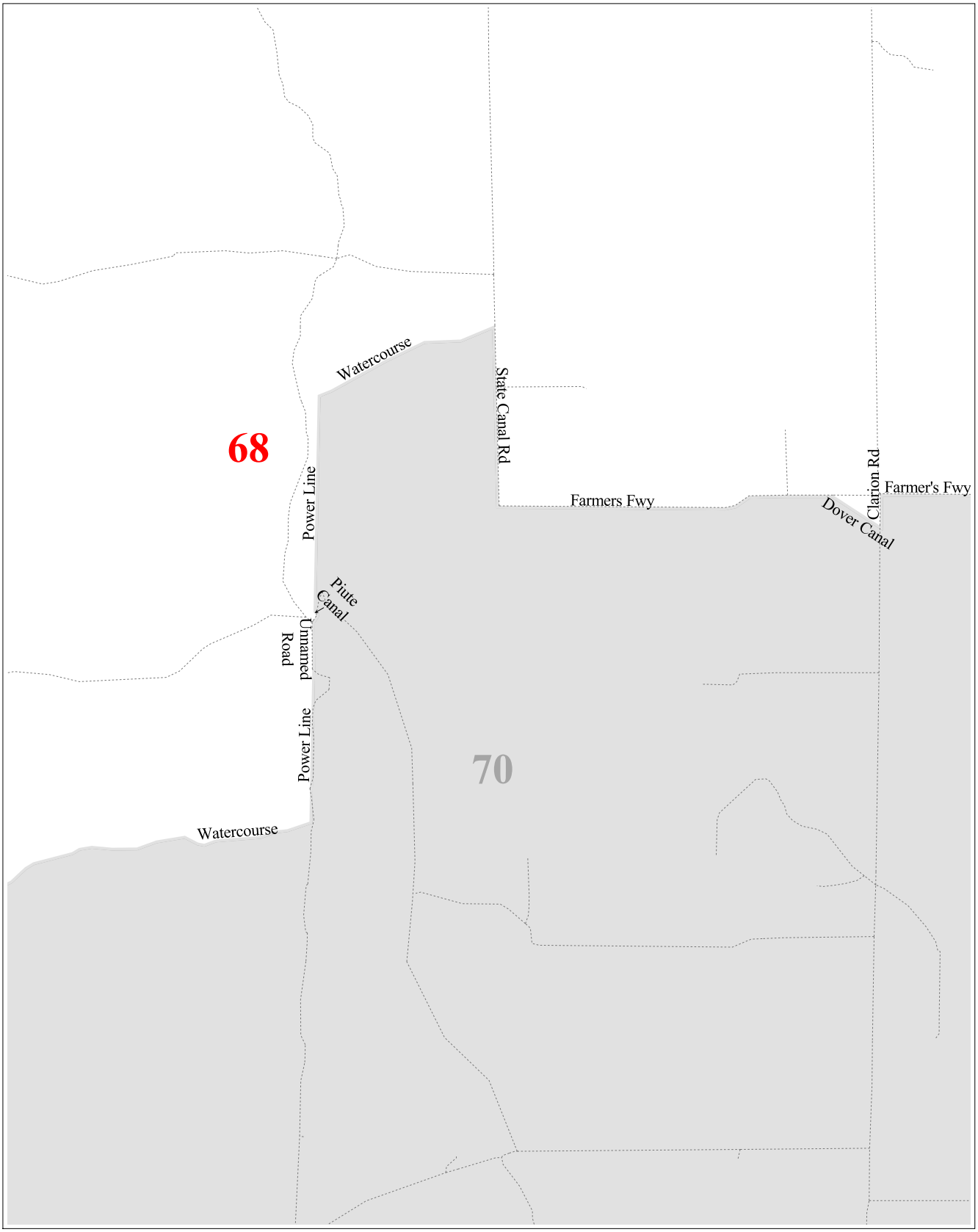

Inset Location

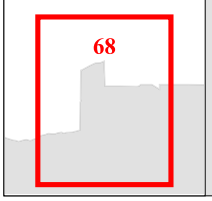

68 District
State Bndry
Counties
Cities
Other Districts
Major Roads
Local Streets
Railroads

District 68
Inset B.4.1
Utah House of Representatives

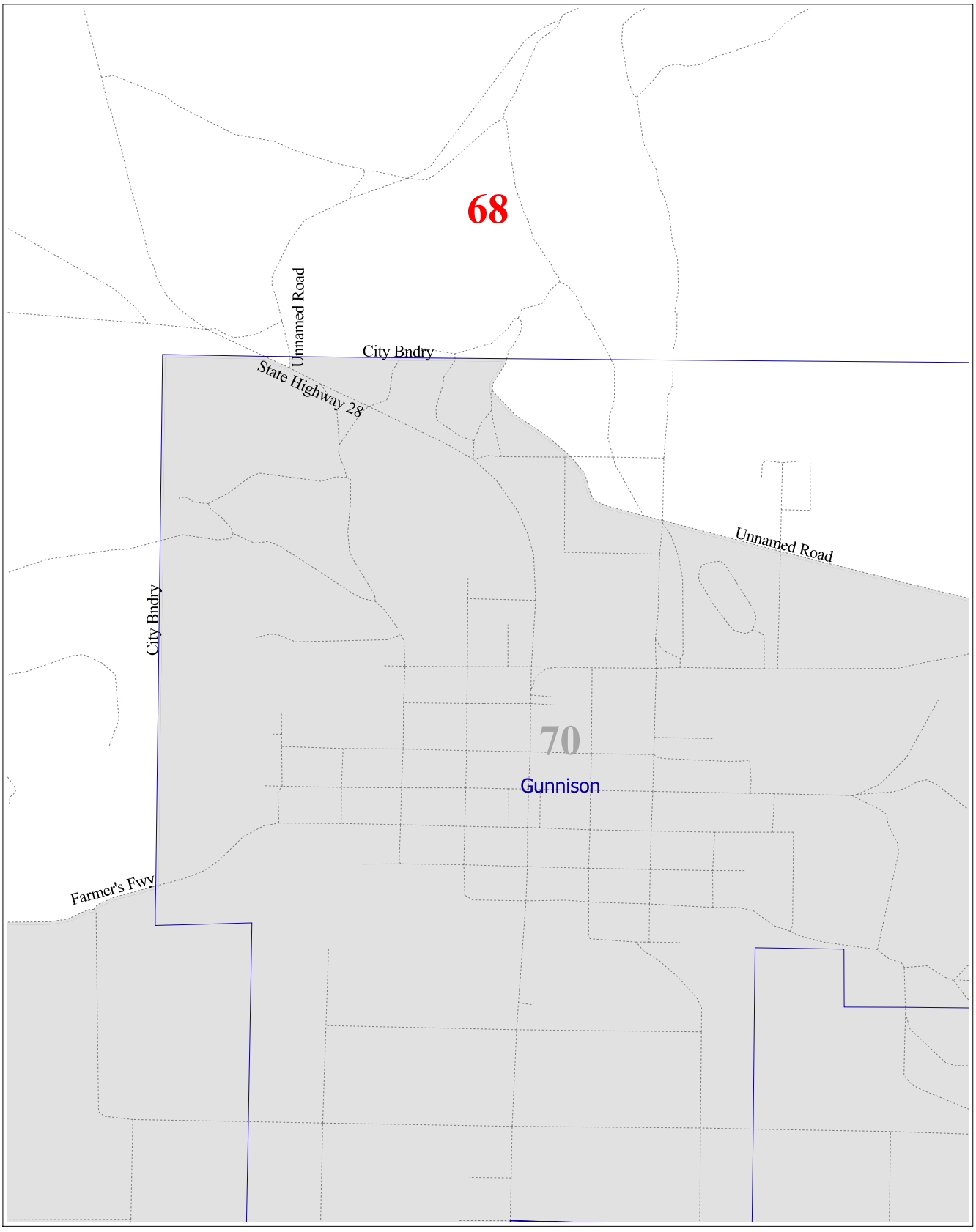

Inset Location



68 District
State Bndry
Counties
Cities
Other Districts
Major Roads
Local Streets
Railroads

District 68
Inset B.4.2
Utah House of Representatives

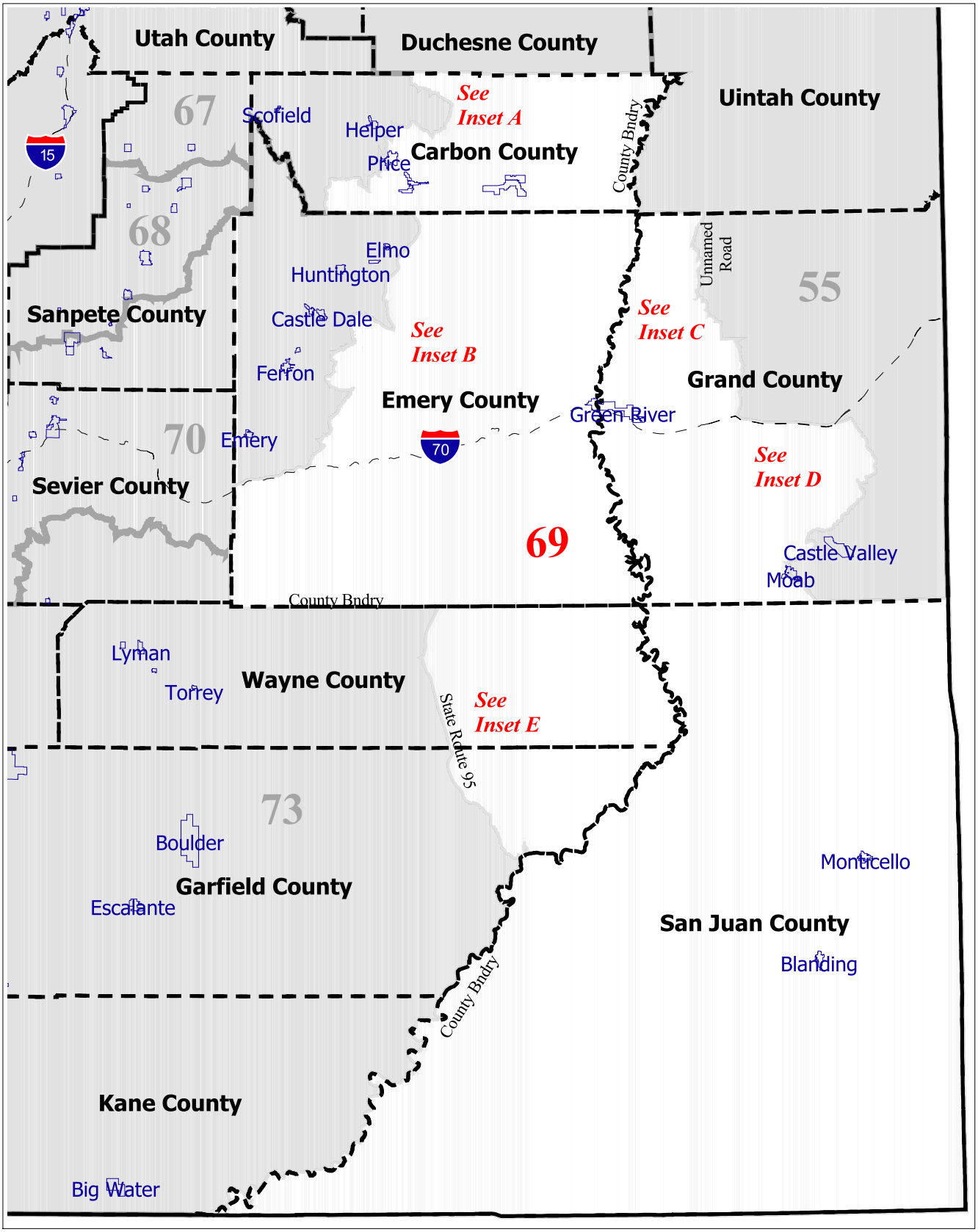

District Location

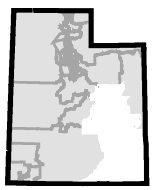

69 District
State Bndry
Counties
Cities
Other Districts
Major Roads
Local Streets
Railroads

District 69
Utah House of Representatives

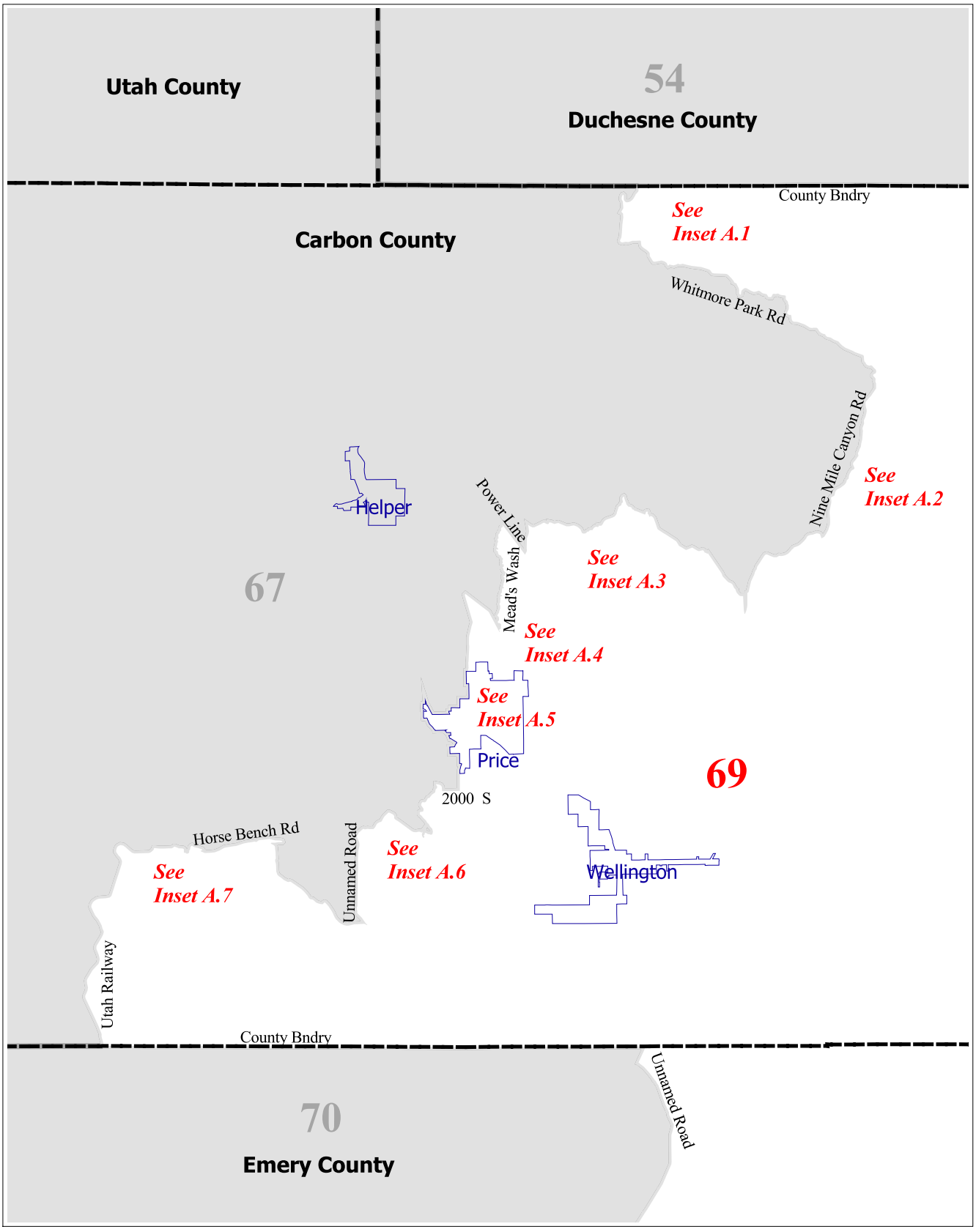

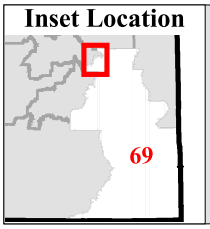

69 District
State Bndry
Counties
Cities
Other Districts
Major Roads
Local Streets
Railroads

District 69
Inset A
Utah House of Representatives

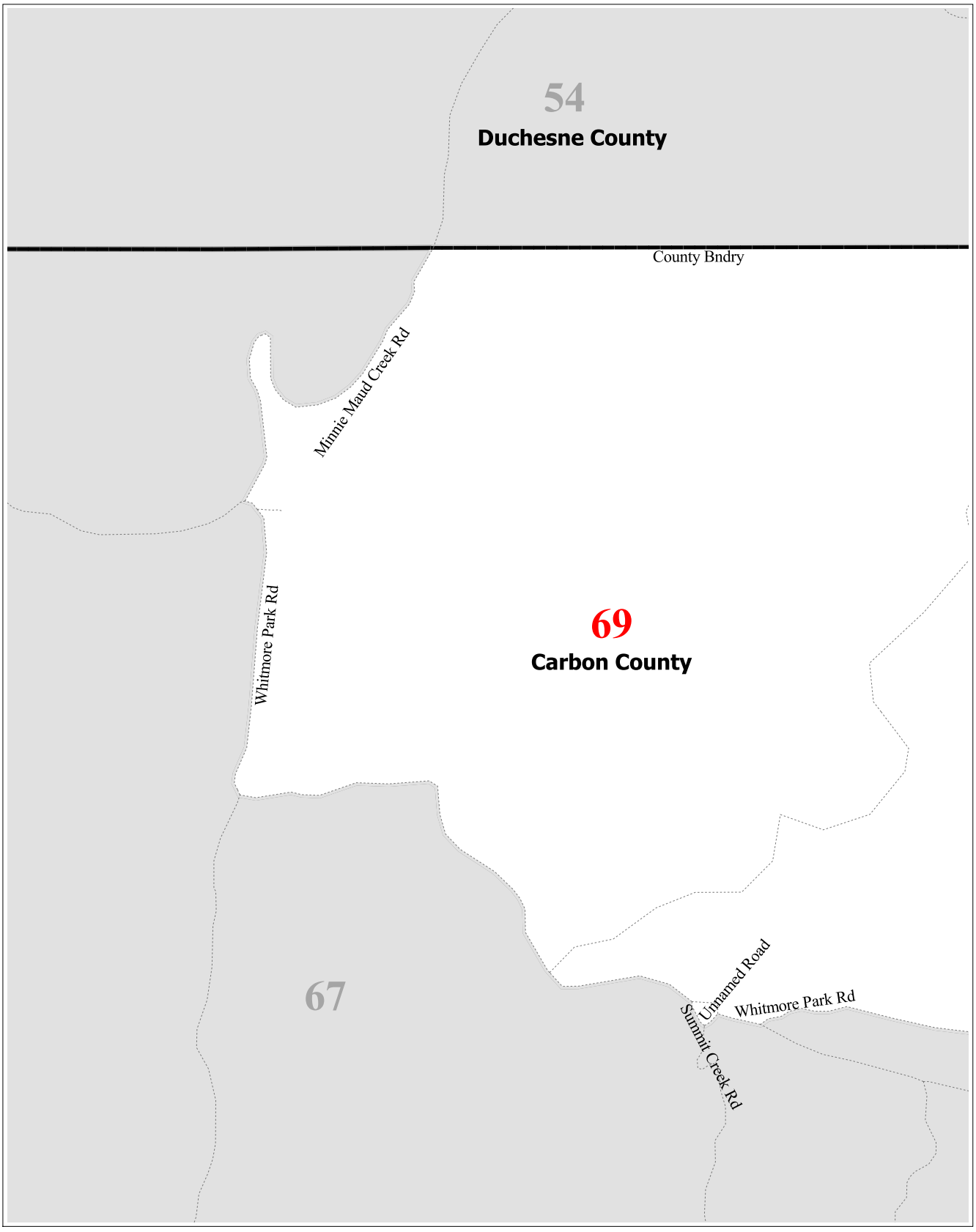

Inset Location

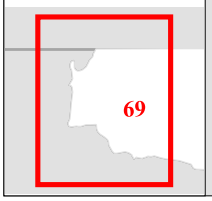

69 District
State Bndry
Counties
Cities
Other Districts
Major Roads
Local Streets
Railroads

District 69
Inset A.1
Utah House of Representatives

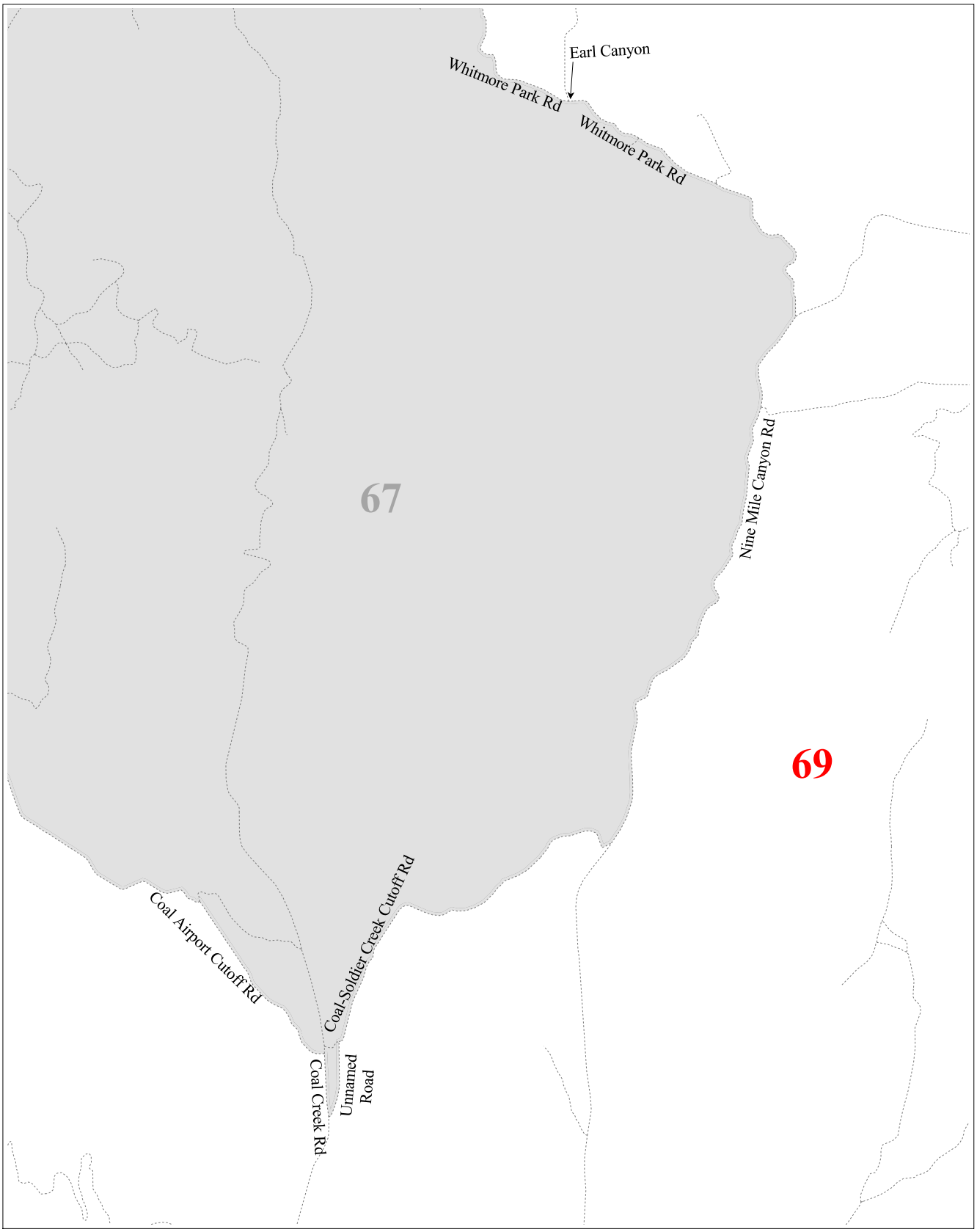

Inset Location

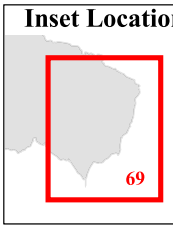

69 District
State Bndry
Counties
Cities
Other Districts
Major Roads
Local Streets
Railroads

District 69
Inset A.2
Utah House of Representatives

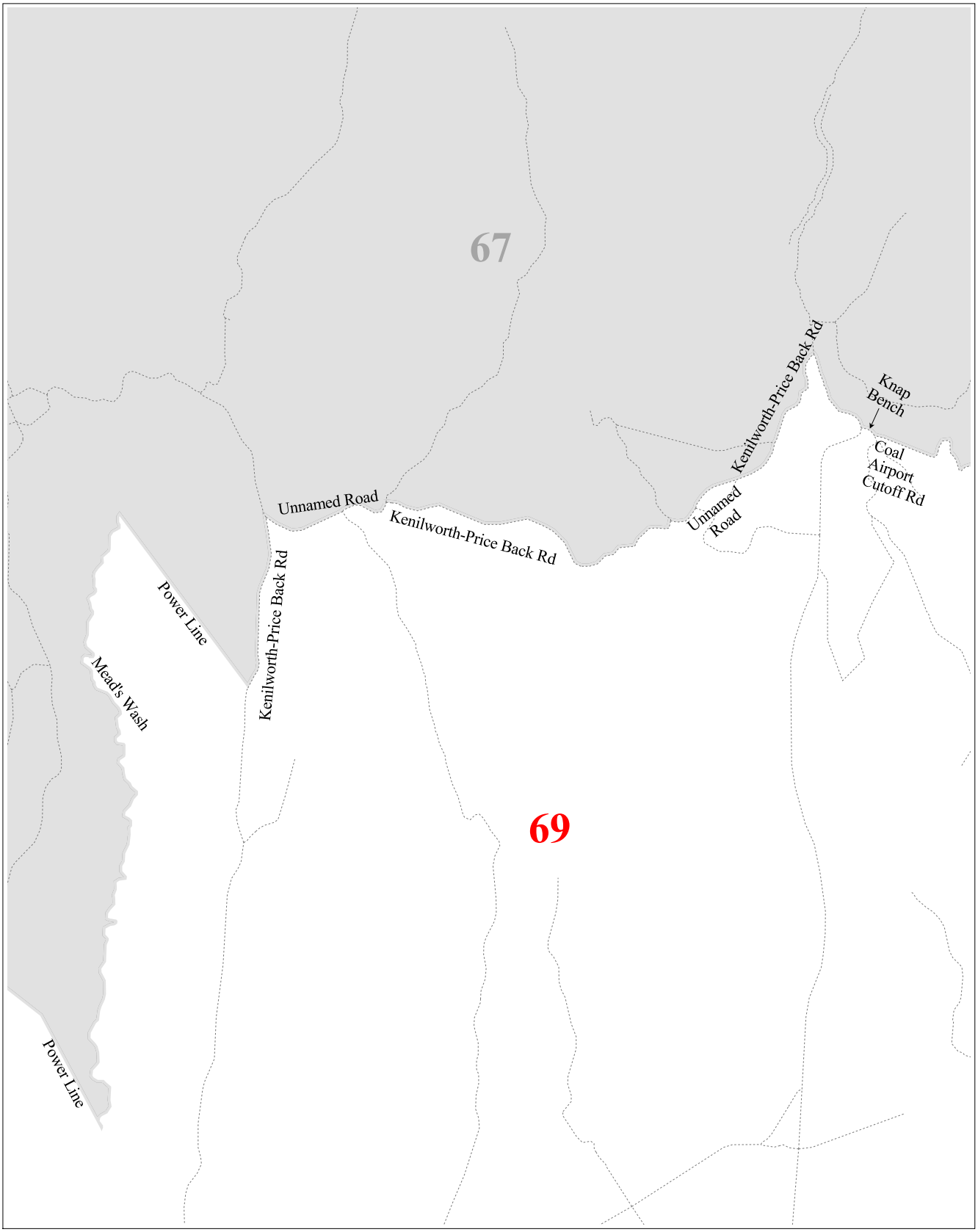

Inset Location

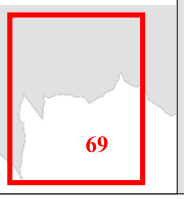

69 District
State Bndry
Counties
Cities
Other Districts
Major Roads
Local Streets
Railroads

District 69
Inset A.3
Utah House of Representatives

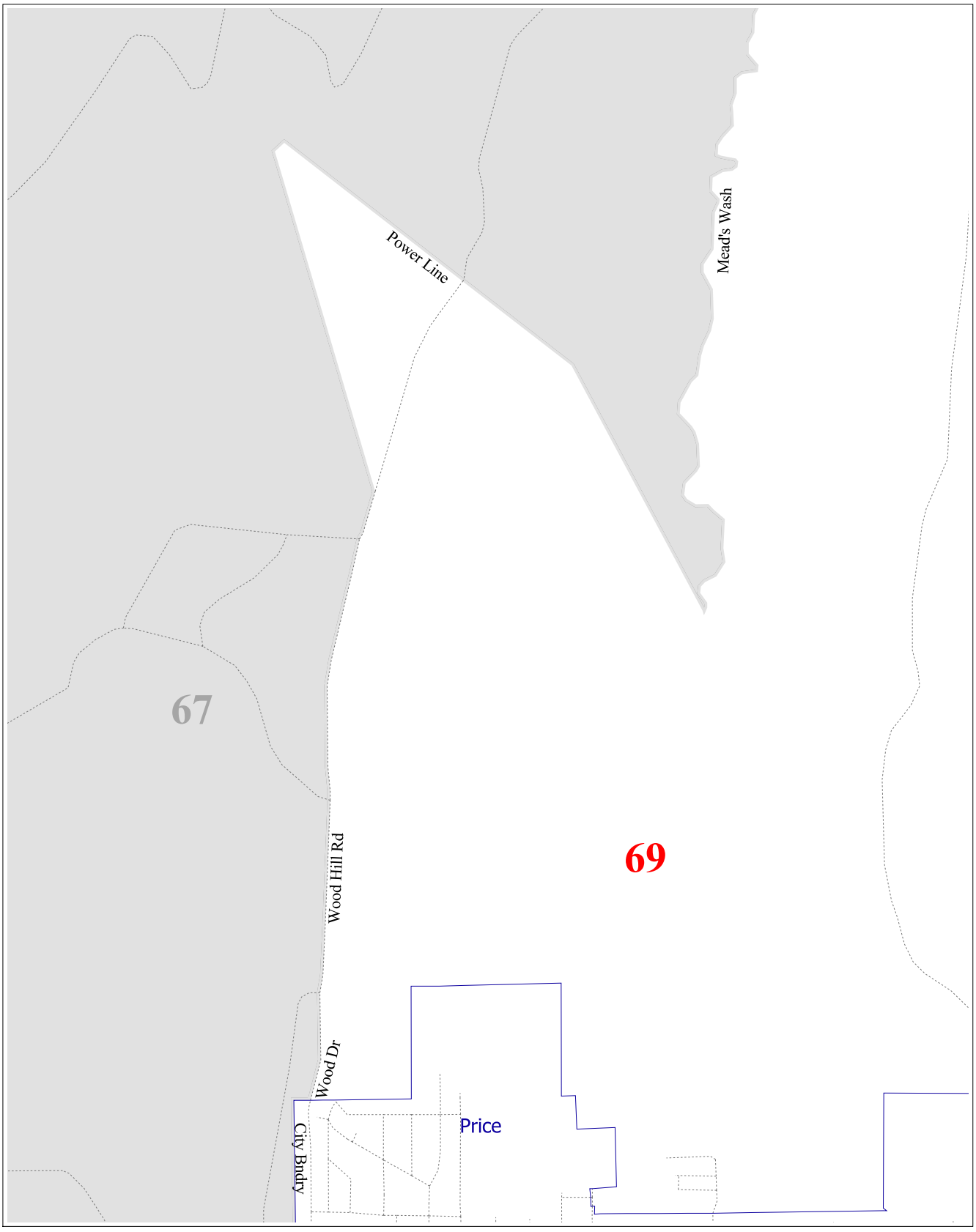

Inset Location



69 District
State Bndry
Counties
Cities
Other Districts
Major Roads
Local Streets
Railroads

District 69
Inset A.4
Utah House of Representatives

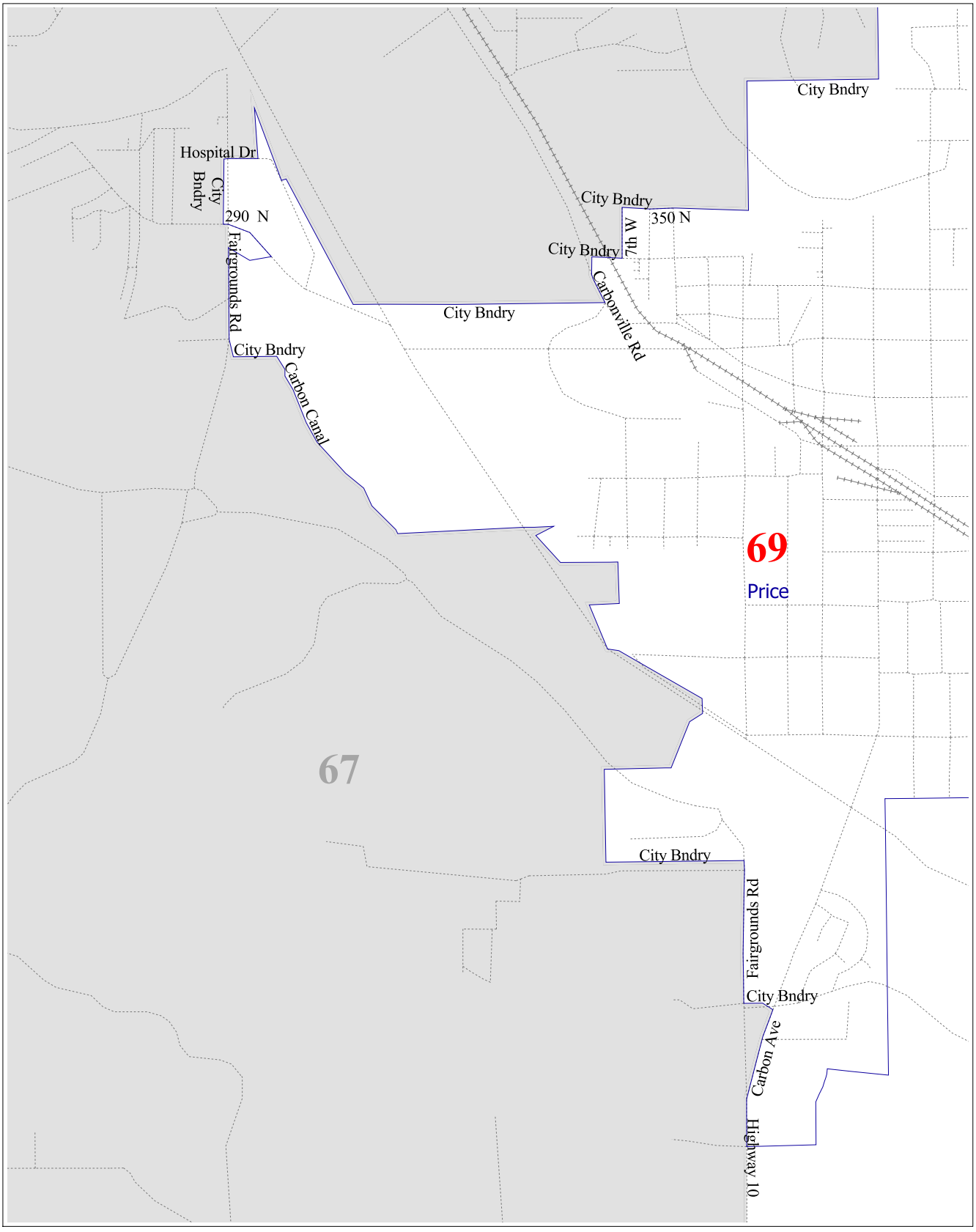

Inset Location

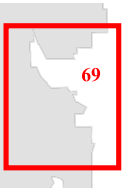

69 District
State Bndry
Counties
Cities
Other Districts
Major Roads
Local Streets
Railroads

District 69
Inset A.5
Utah House of Representatives

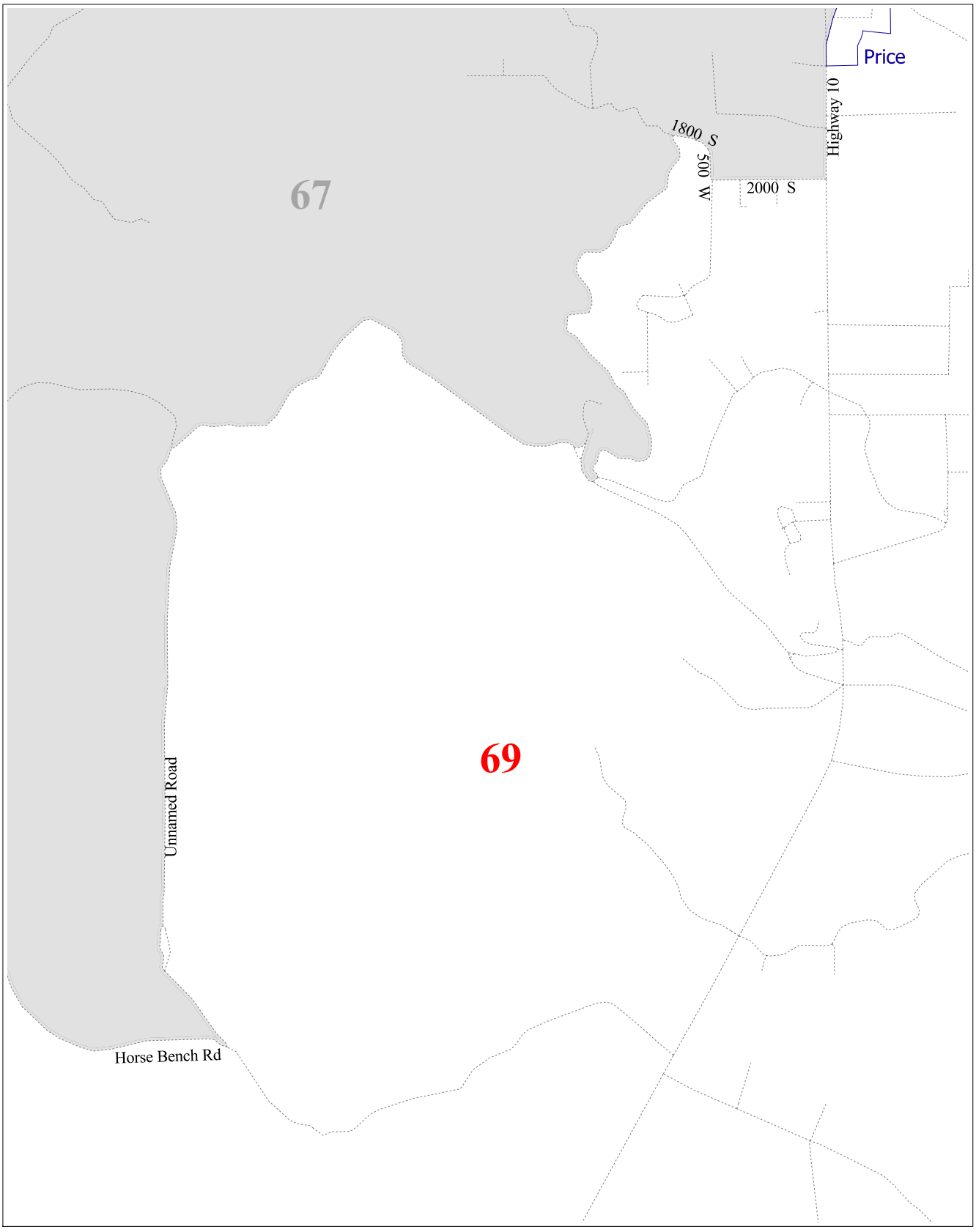

Inset Location

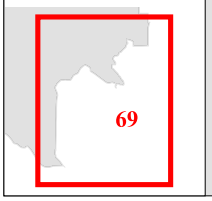

69 District
State Bndry
Counties
Cities
Other Districts
Major Roads
Local Streets
Railroads

District 69
Inset A.6
Utah House of Representatives

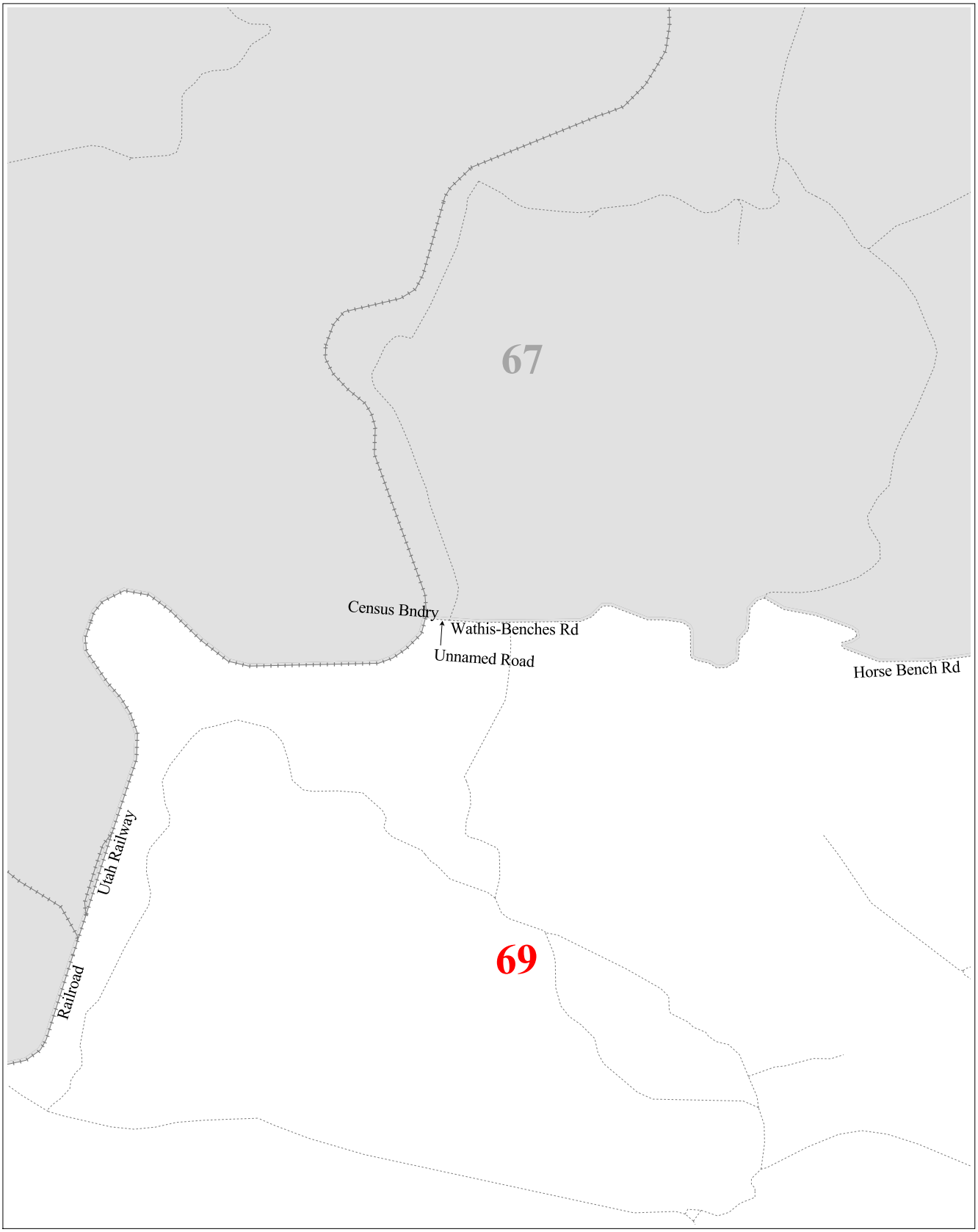

Inset Location

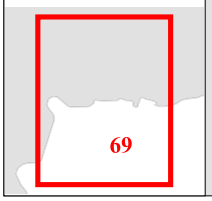

69 District
State Bndry
Counties
Cities
Other Districts
Major Roads
Local Streets
Railroads

District 69
Inset A.7
Utah House of Representatives

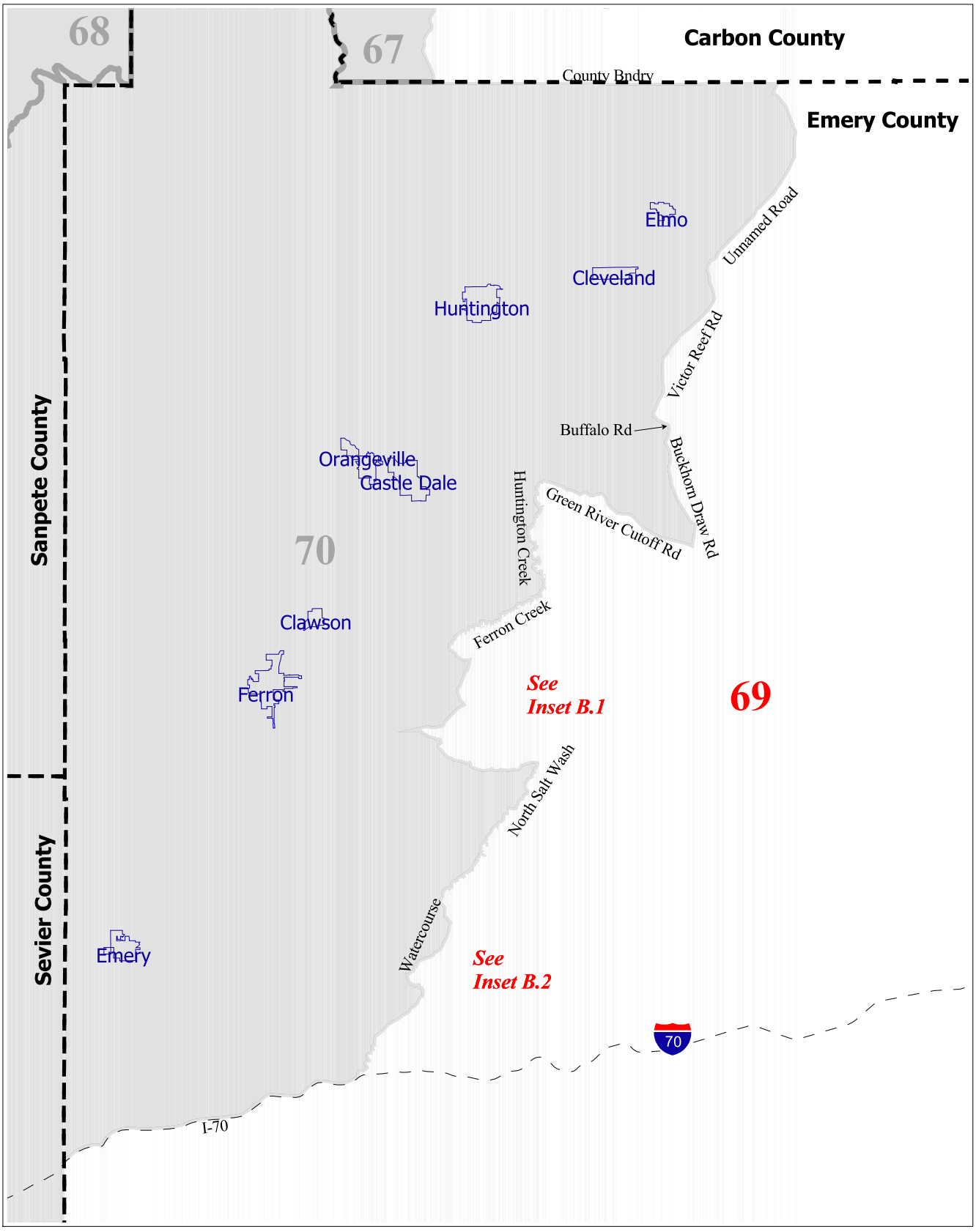

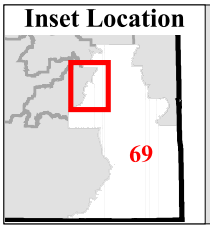

69 District
State Bndry
Counties
Cities
Other Districts
Major Roads
Local Streets
Railroads

District 69
Inset B
Utah House of Representatives

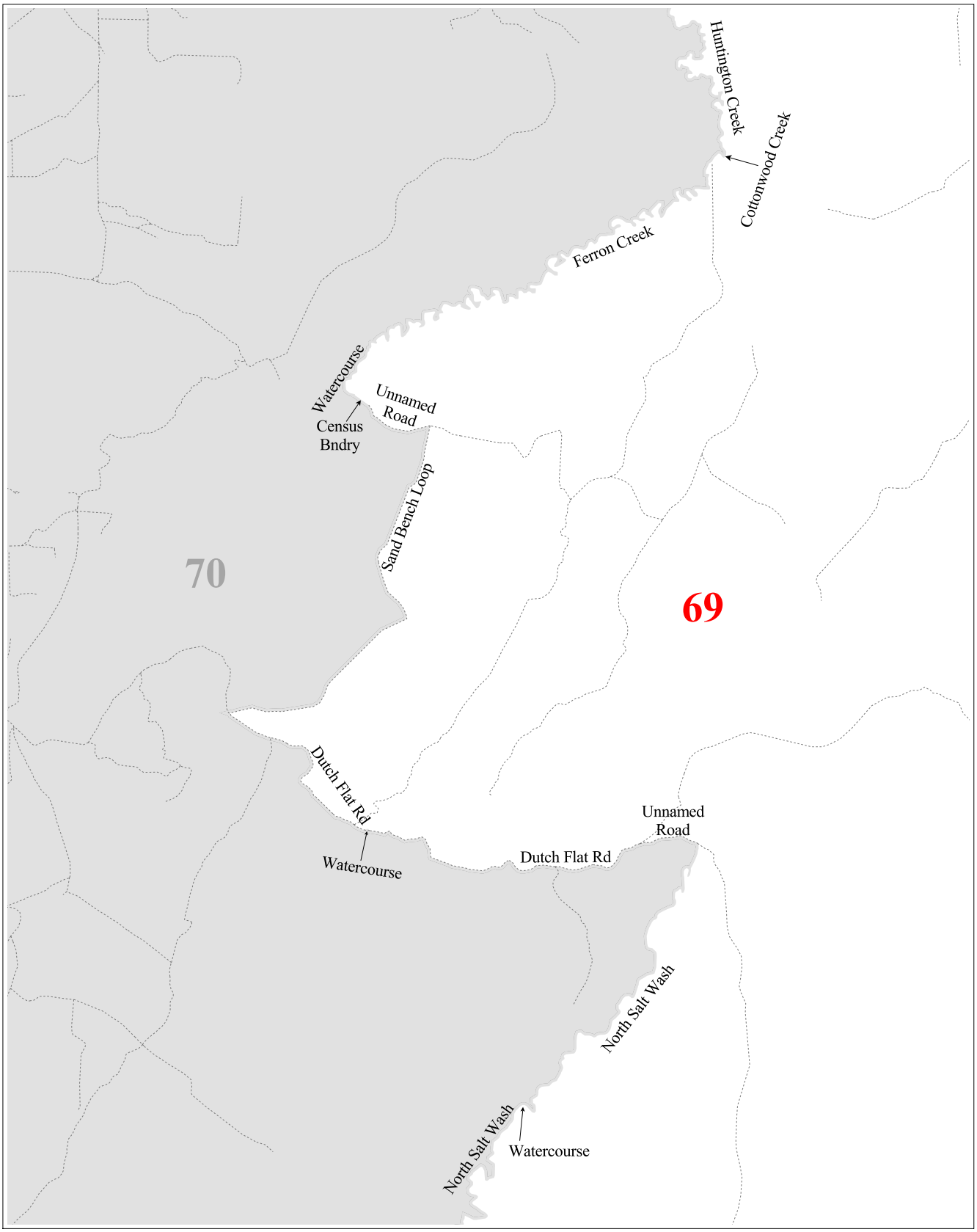

Inset Location

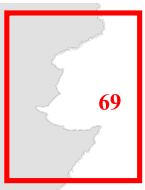

69 District
State Bndry
Counties
Cities
Other Districts
Major Roads
Local Streets
Railroads

District 69
Inset B.1
Utah House of Representatives

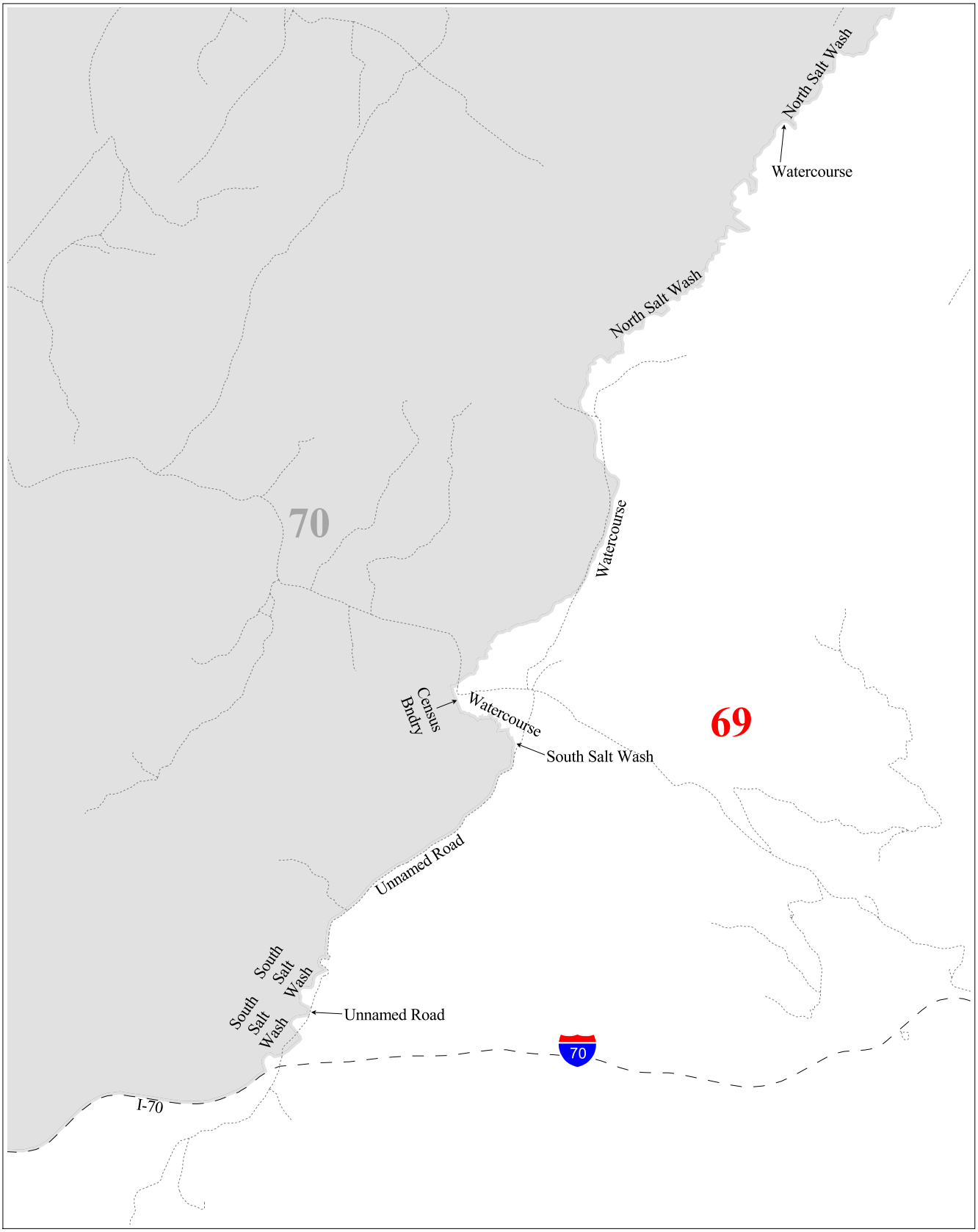

Inset Location

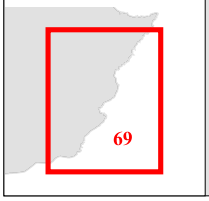

69 District
State Bndry
Counties
Cities
Other Districts
Major Roads
Local Streets
Railroads

District 69
Inset B.2
Utah House of Representatives

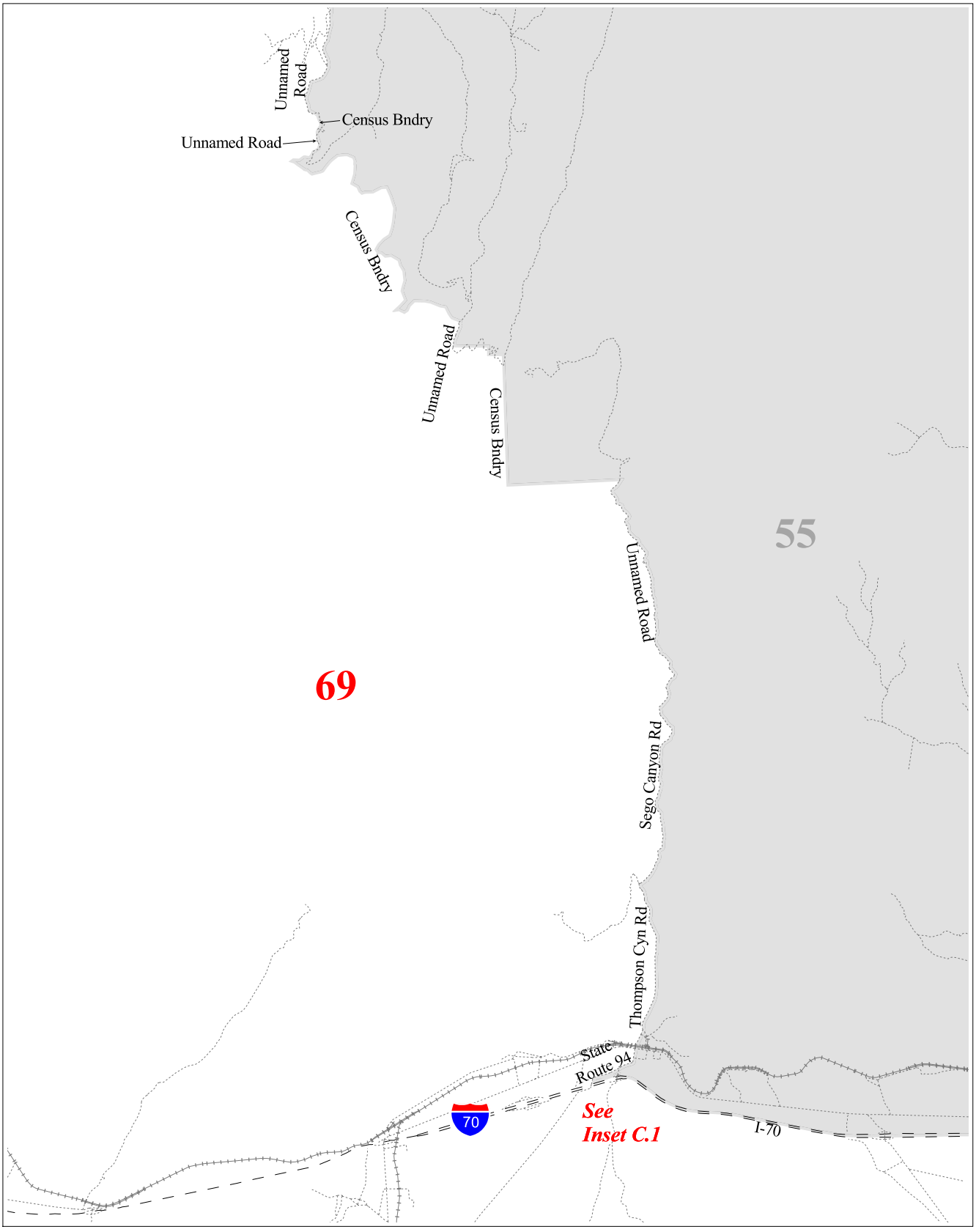

Inset Location

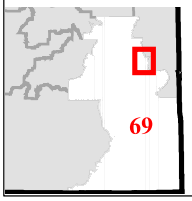

69 District
State Bndry
Counties
Cities
Other Districts
Major Roads
Local Streets
Railroads

District 69
Inset C
Utah House of Representatives

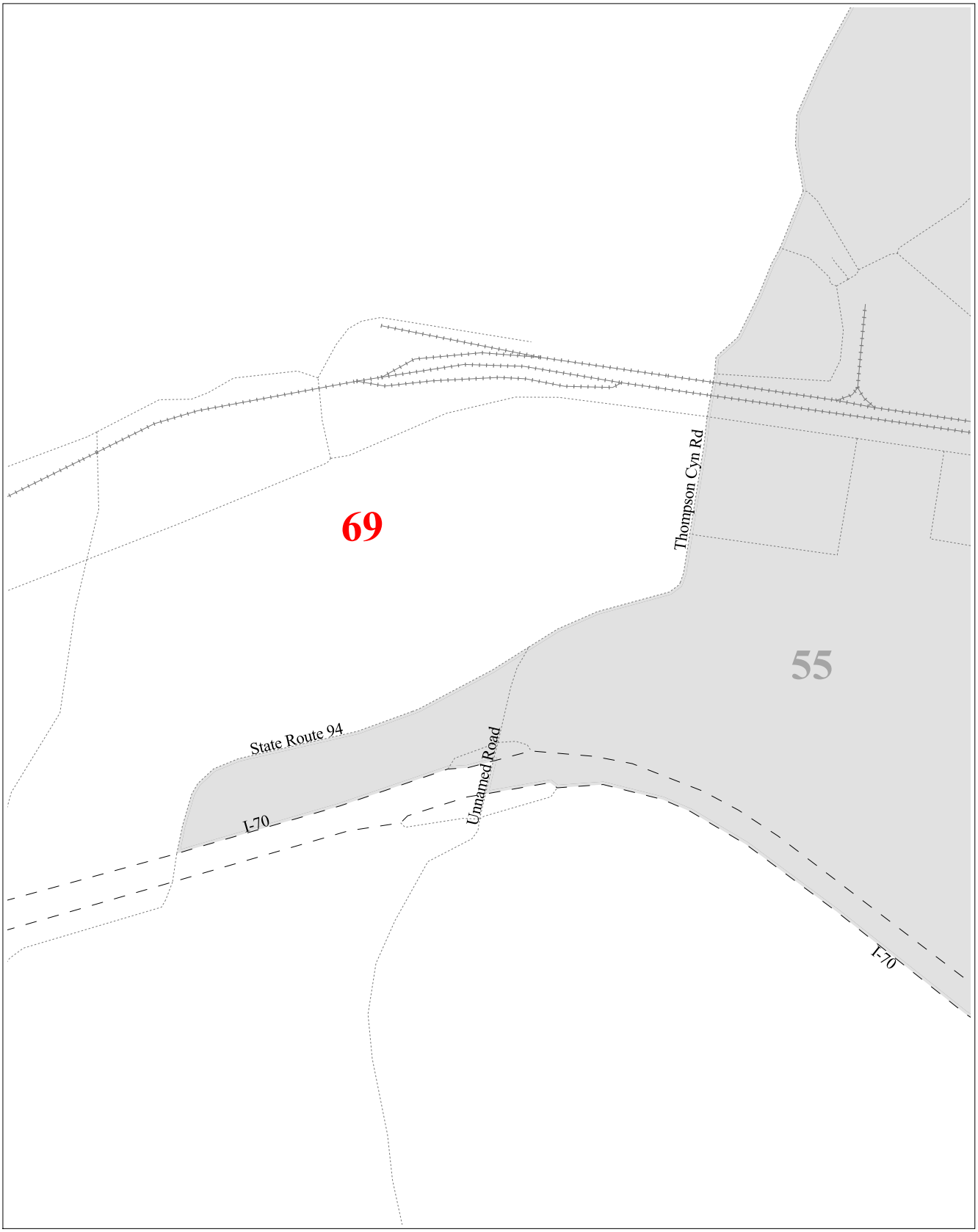

Inset Location

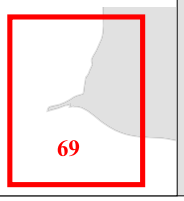

69 District
State Bndry
Counties
Cities
Other Districts
Major Roads
Local Streets
Railroads

District 69
Inset C.1
Utah House of Representatives

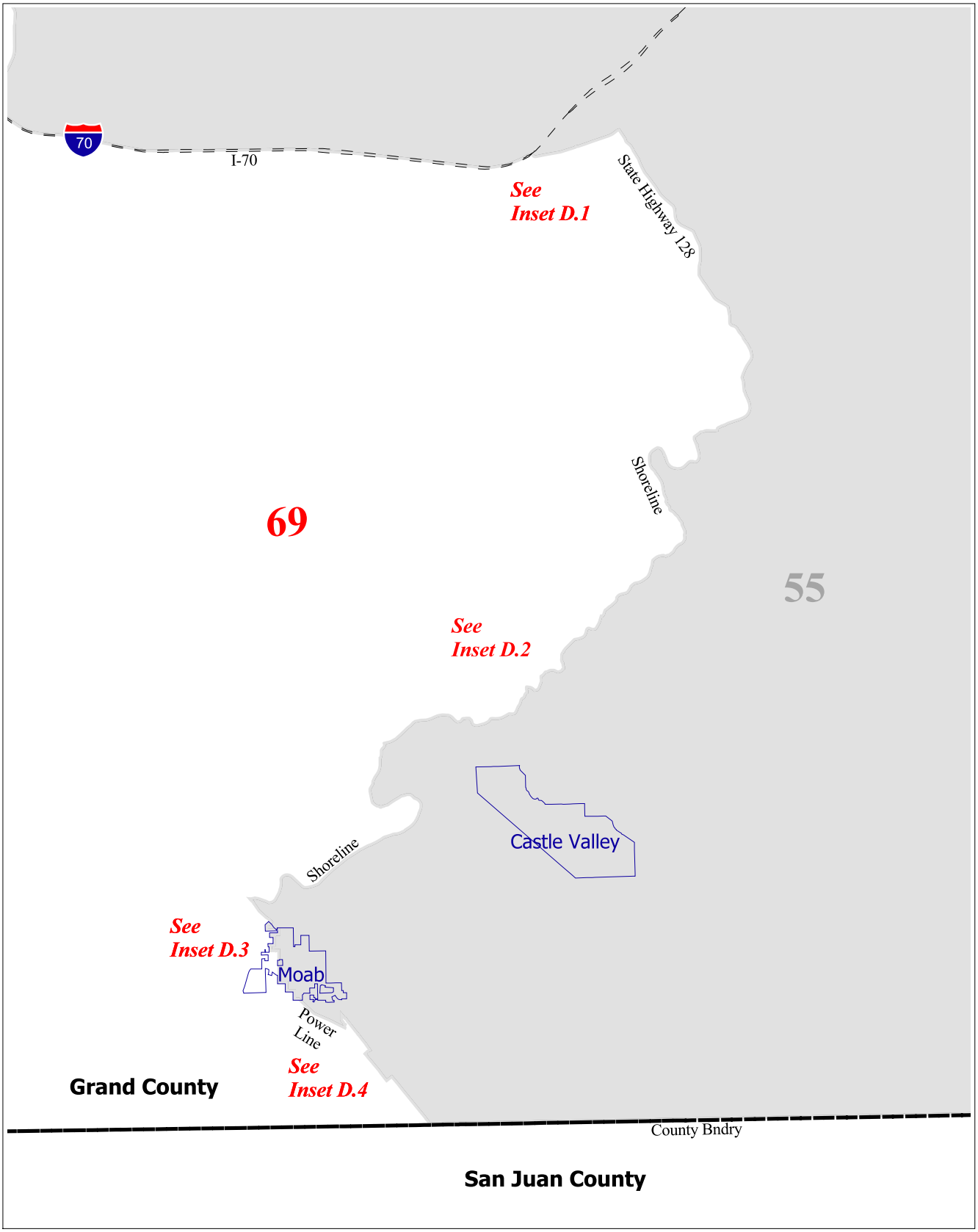

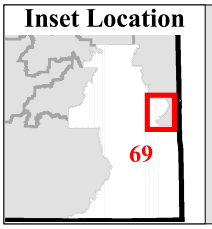

69 District
State Bndry
Counties
Cities
Other Districts
Major Roads
Local Streets
Railroads

District 69
Inset D
Utah House of Representatives

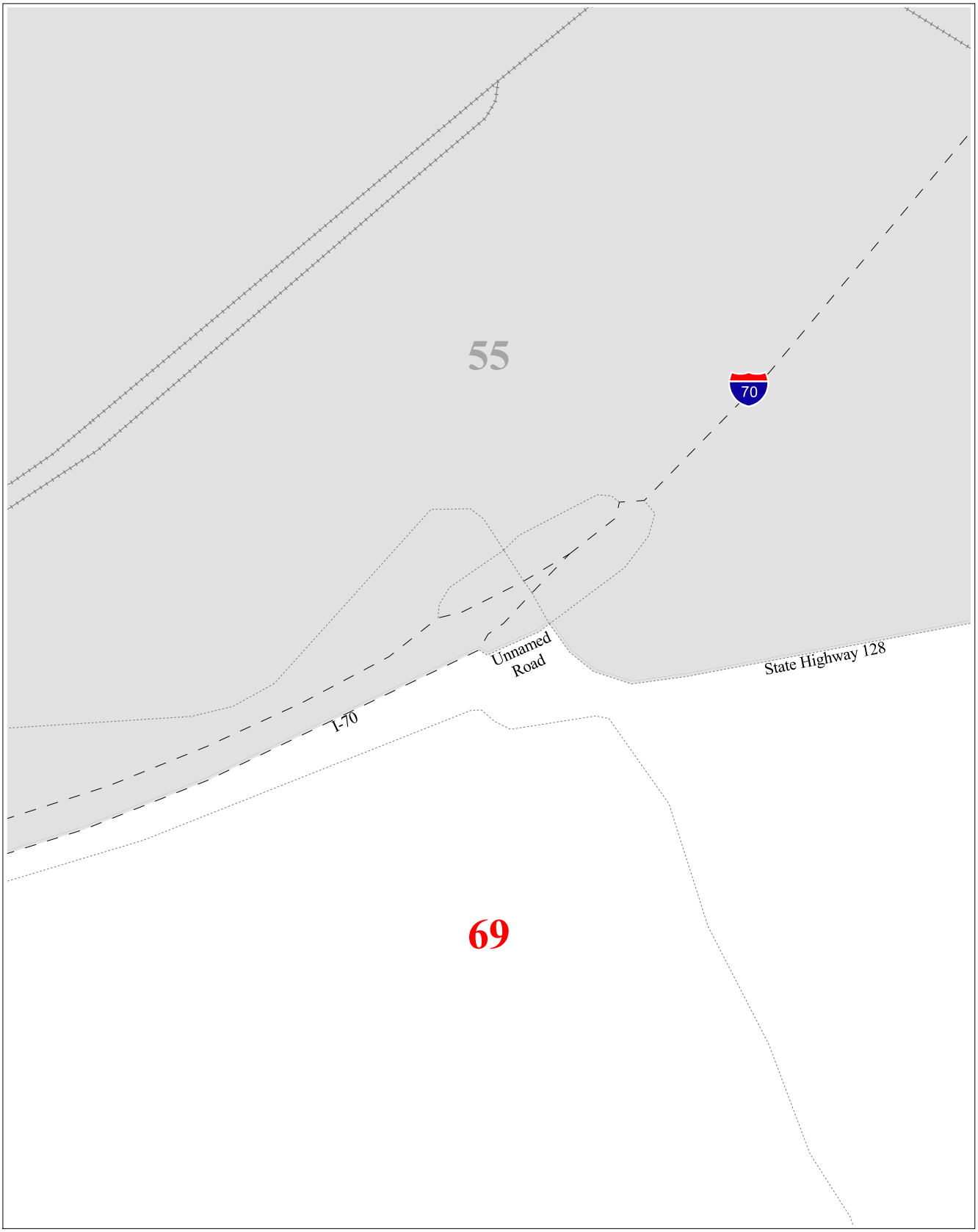

Inset Location

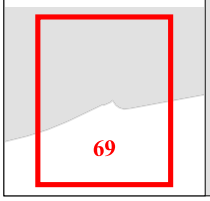

69 District
State Bndry
Counties
Cities
Other Districts
Major Roads
Local Streets
Railroads

District 69
Inset D.1
Utah House of Representatives

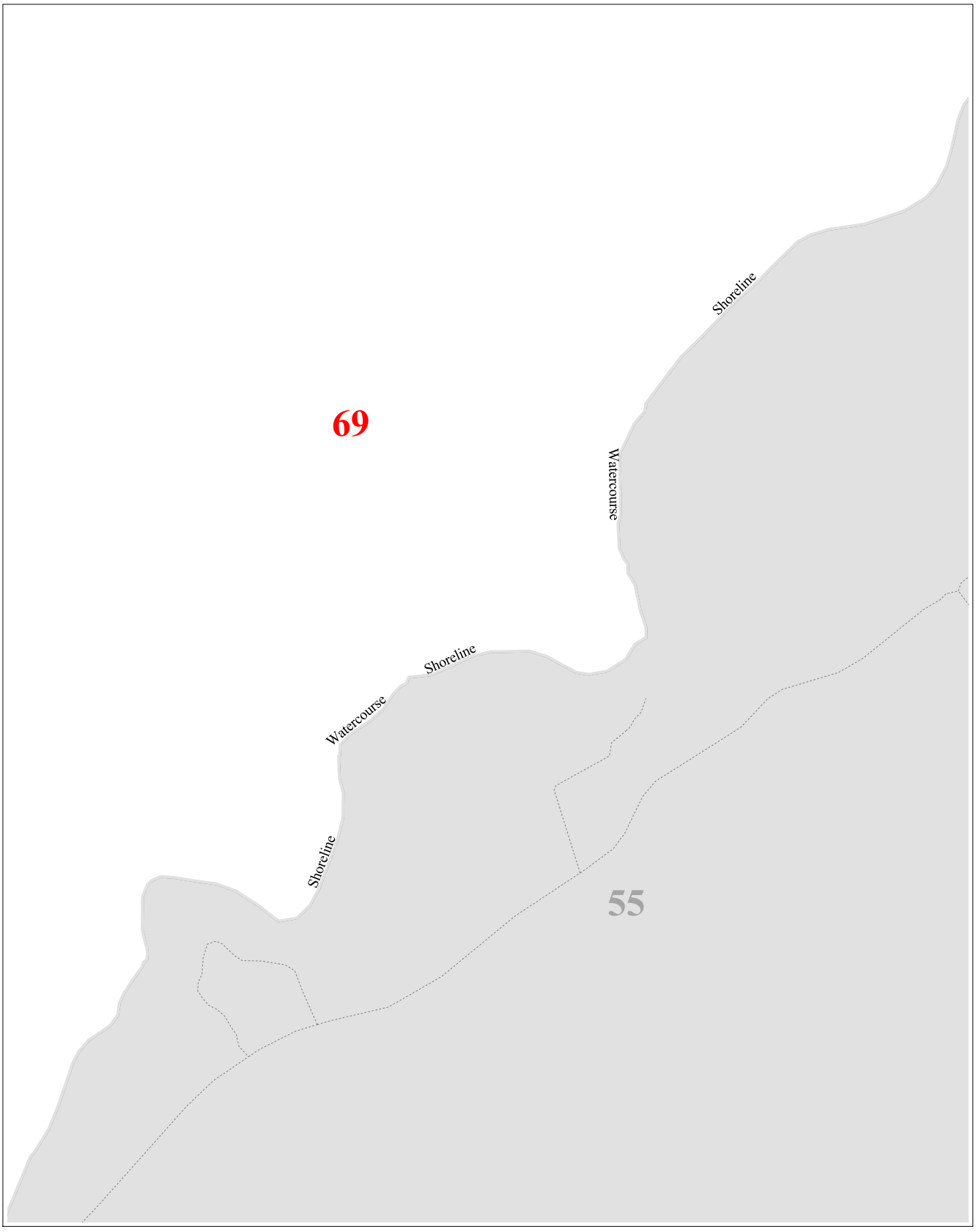

Inset Location

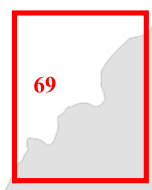

69 District
State Bndry
Counties
Cities
Other Districts
Major Roads
Local Streets
Railroads

District 69
Inset D.2
Utah House of Representatives

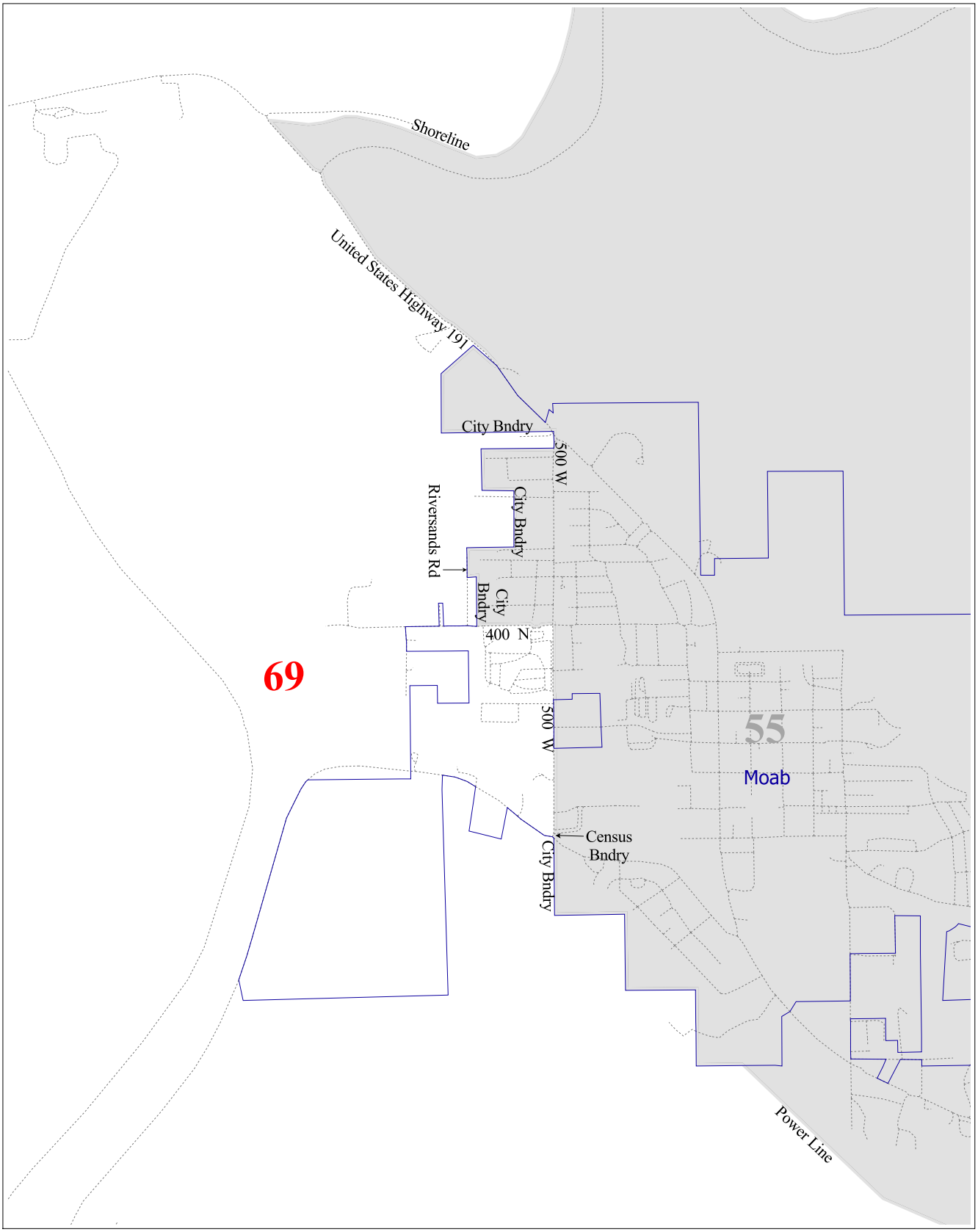

Inset Location

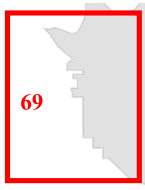

69 District
State Bndry
Counties
Cities
Other Districts
Major Roads
Local Streets
Railroads

District 69
Inset D.3
Utah House of Representatives

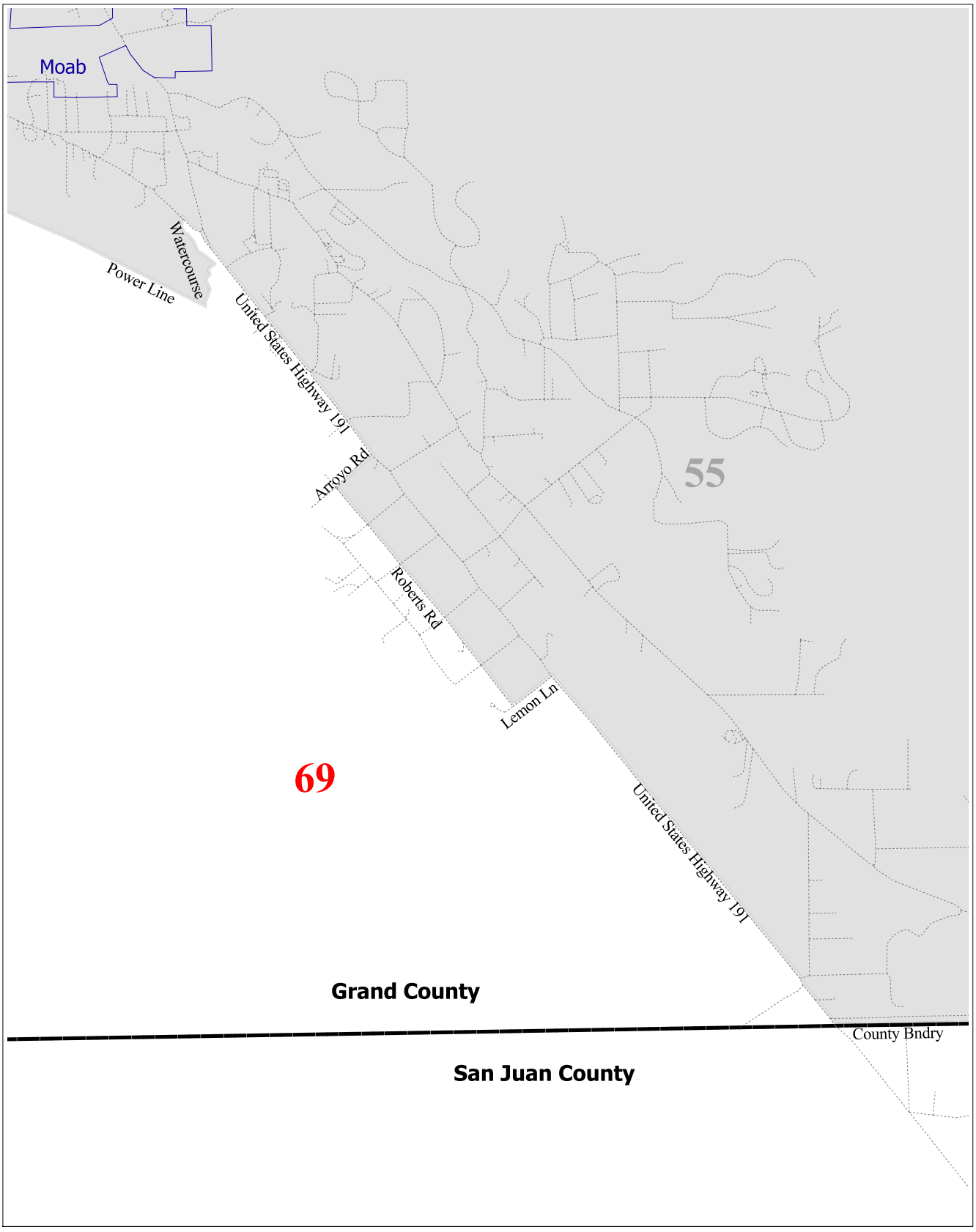

Inset Location

69

69 District
State Bndry
Counties
Cities
Other Districts
Major Roads
Local Streets
Railroads

District 69
Inset D.4
Utah House of Representatives



Inset Location

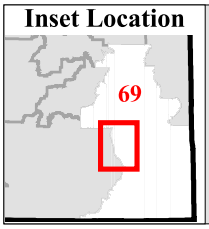

69 District
State Bndry
Counties
Cities
Other Districts
Major Roads
Local Streets
Railroads

District 69
Inset E
Utah House of Representatives

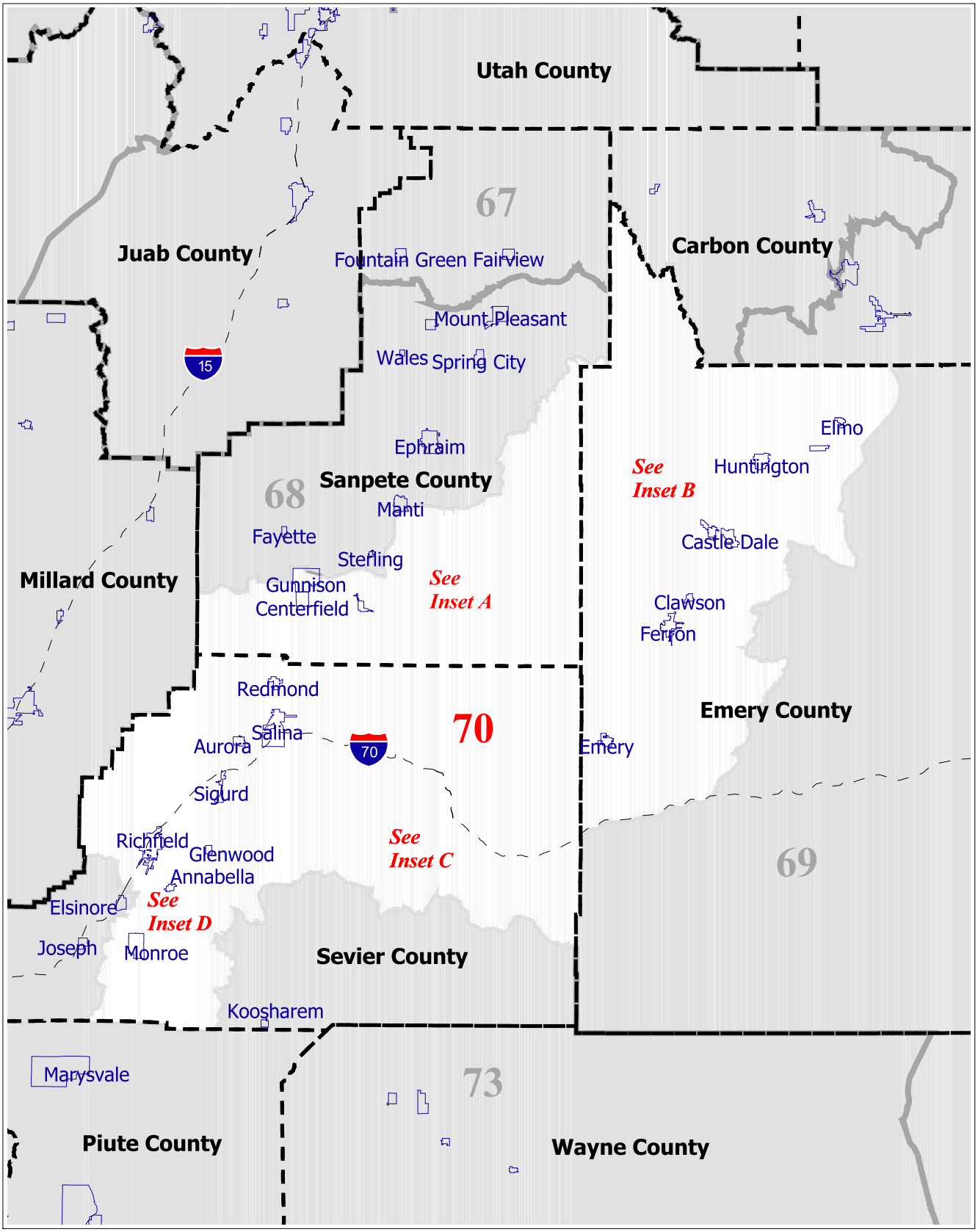

District Location

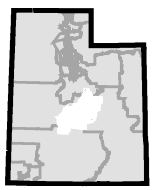

70 District
State Bndry
Counties
Cities
Other Districts
Major Roads
Local Streets
Railroads

District 70
Utah House of Representatives

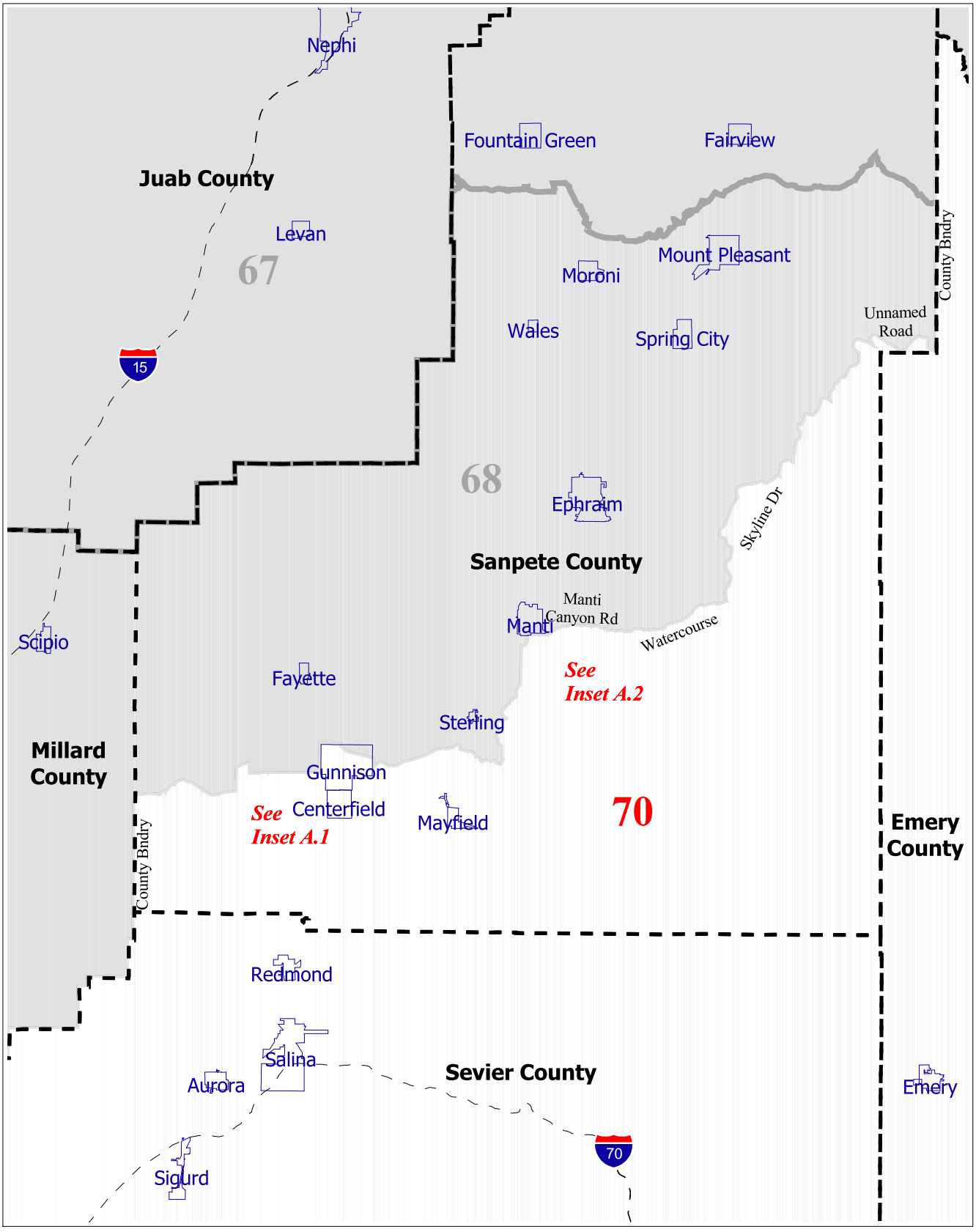
Nephi
Fountain Green
Fairview
Juab County
Levan
67
Mount Pleasant
Moroni
Wales
Spring City
Unnamed Road
County Bndry
15
68
Ephraim
Skyline Dr
Sanpete County
Manti
Canyon Rd
Manti
Watercourse
Scipio
Fayette
See Inset A.2
Sterling
Millard County
Gunnison
See Inset A.1
Centerfield
Mayfield
70
Emery County
County Bndry
Redmond
Salina
Aurora
Sevier County
Emery
70
Sigurd
Inset Location
70
District
State Bndry
Counties
Cities
Other Districts
Major Roads
Local Streets
Railroads
District 70
Inset A
Utah House of Representatives

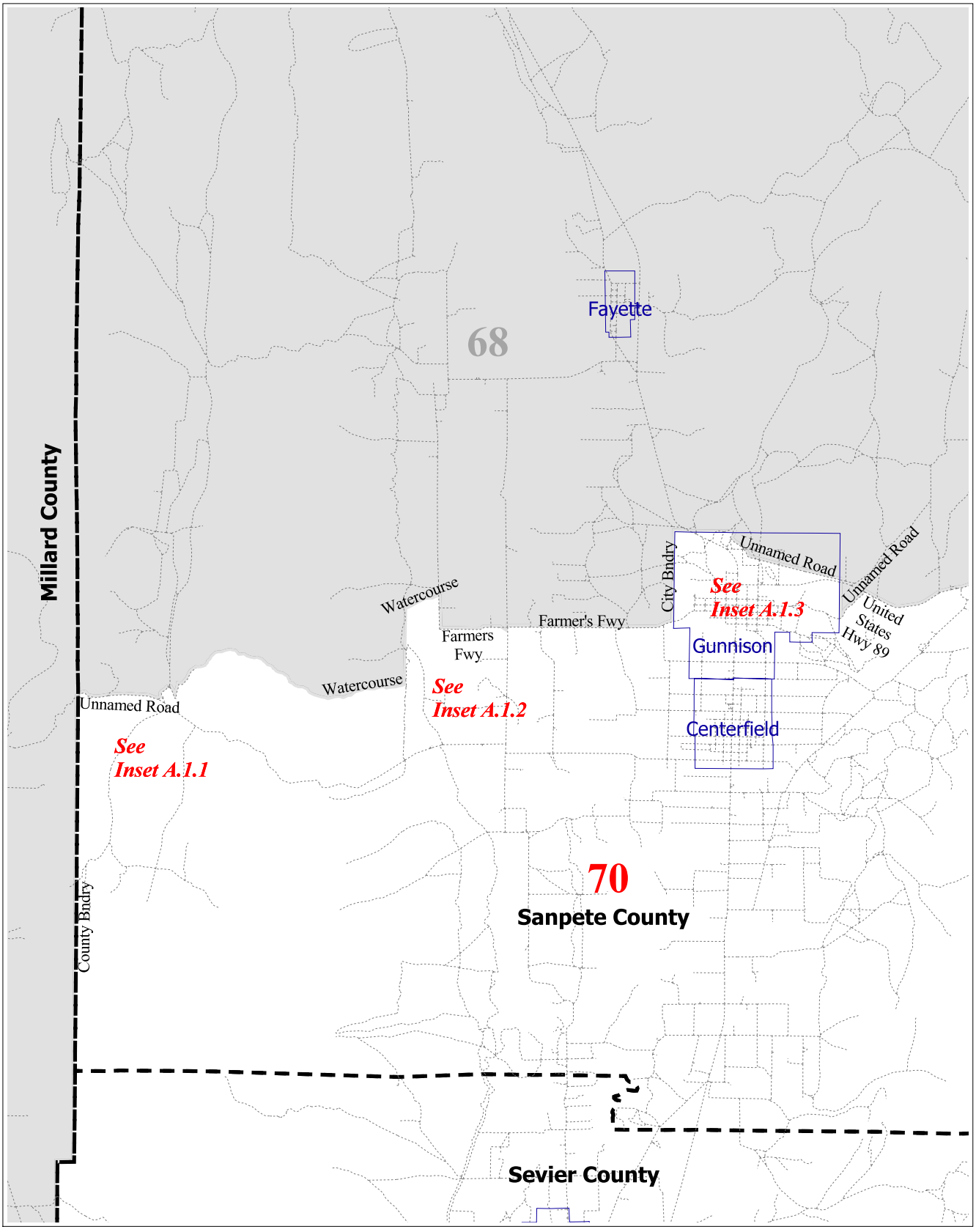

Inset Location



70 District
State Bndry
Counties
Cities
Other Districts
Major Roads
Local Streets
Railroads

District 70
Inset A.1
Utah House of Representatives

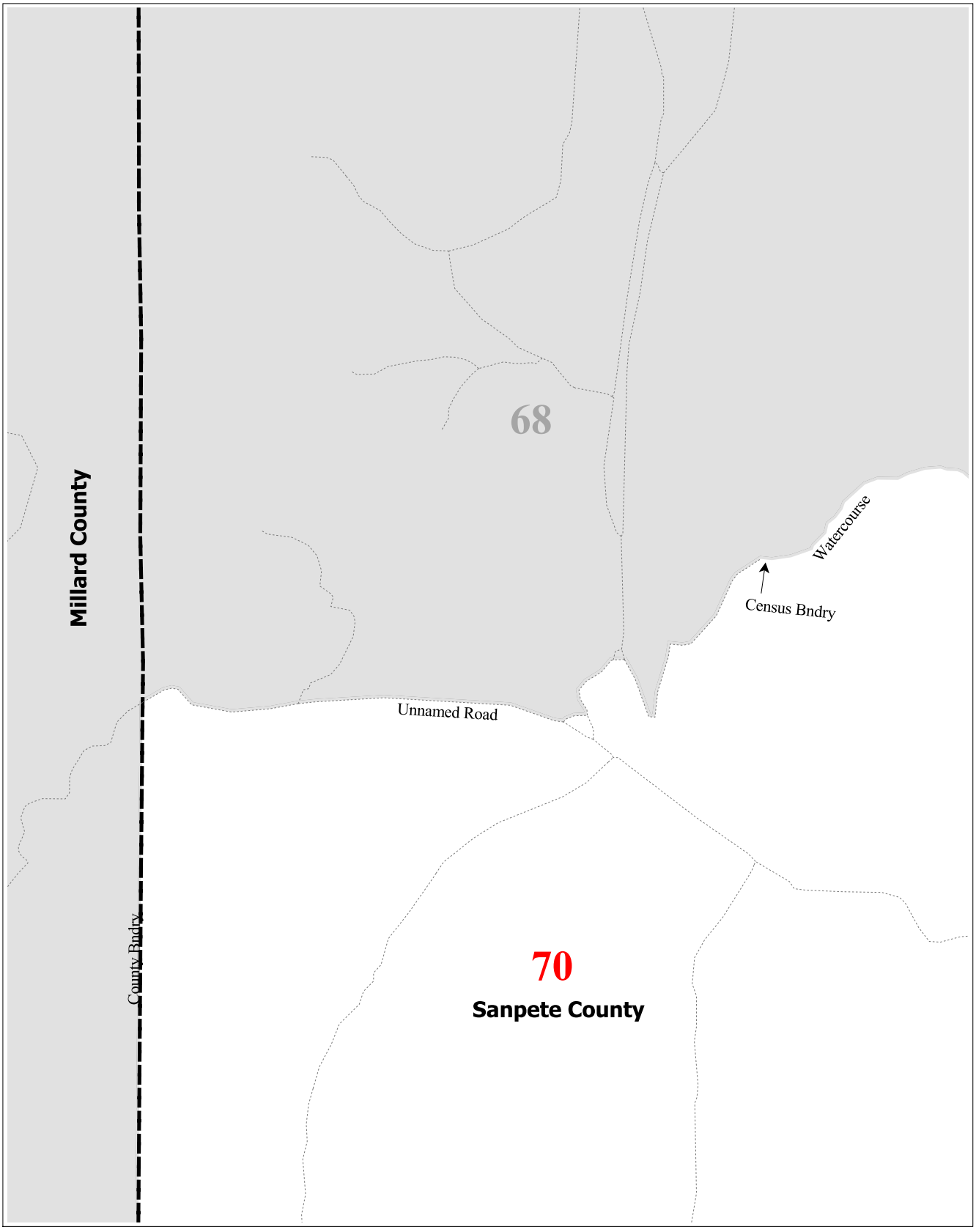

Inset Location

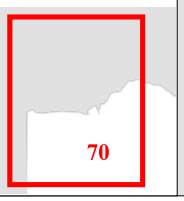

70 District
State Bndry
Counties
Cities
Other Districts
Major Roads
Local Streets
Railroads

District 70
Inset A.1.1
Utah House of Representatives

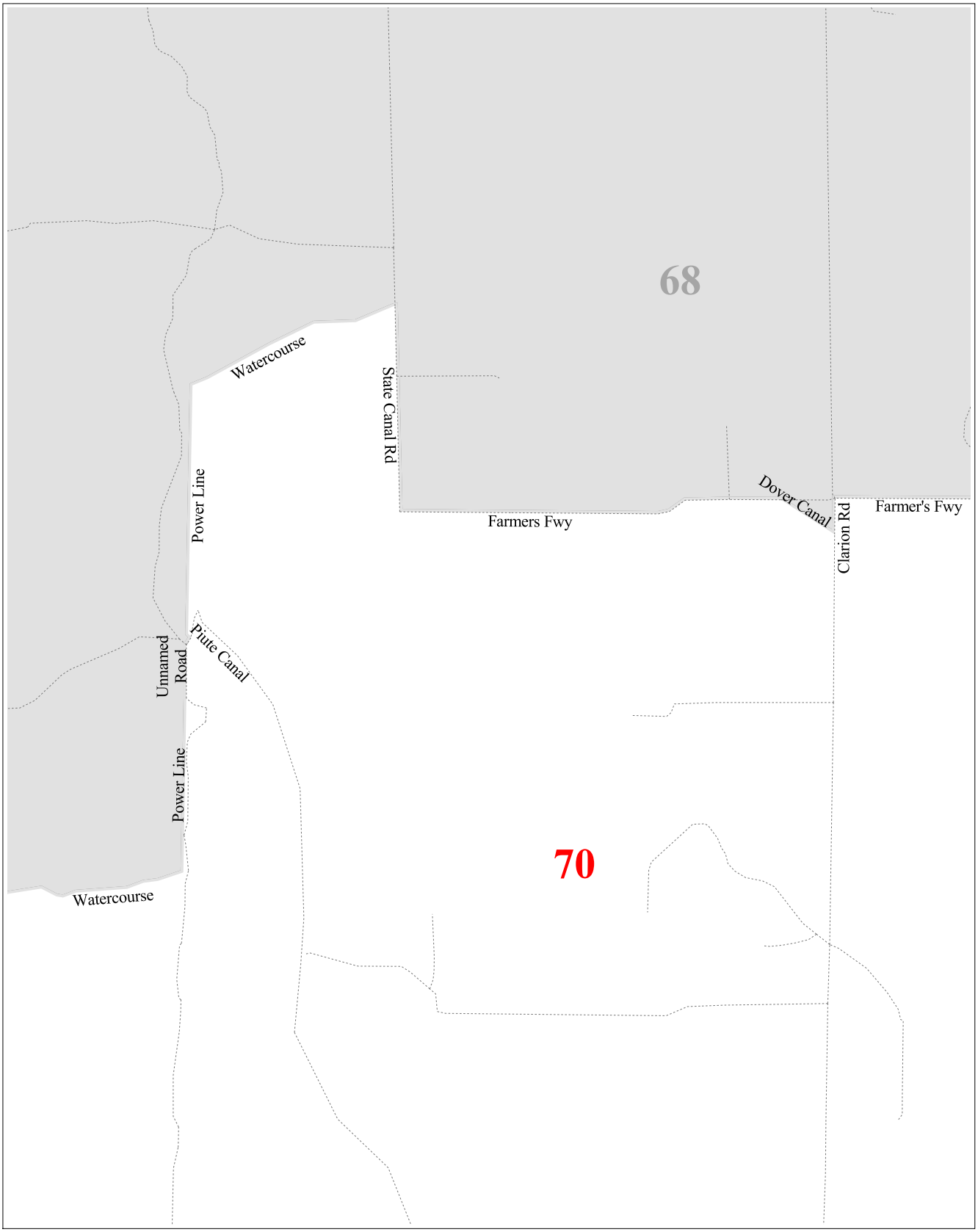

Inset Location

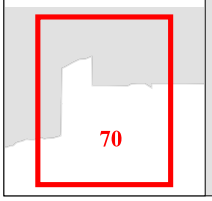

70 District
State Bndry
Counties
Cities
Other Districts
Major Roads
Local Streets
Railroads

District 70
Inset A.1.2
Utah House of Representatives

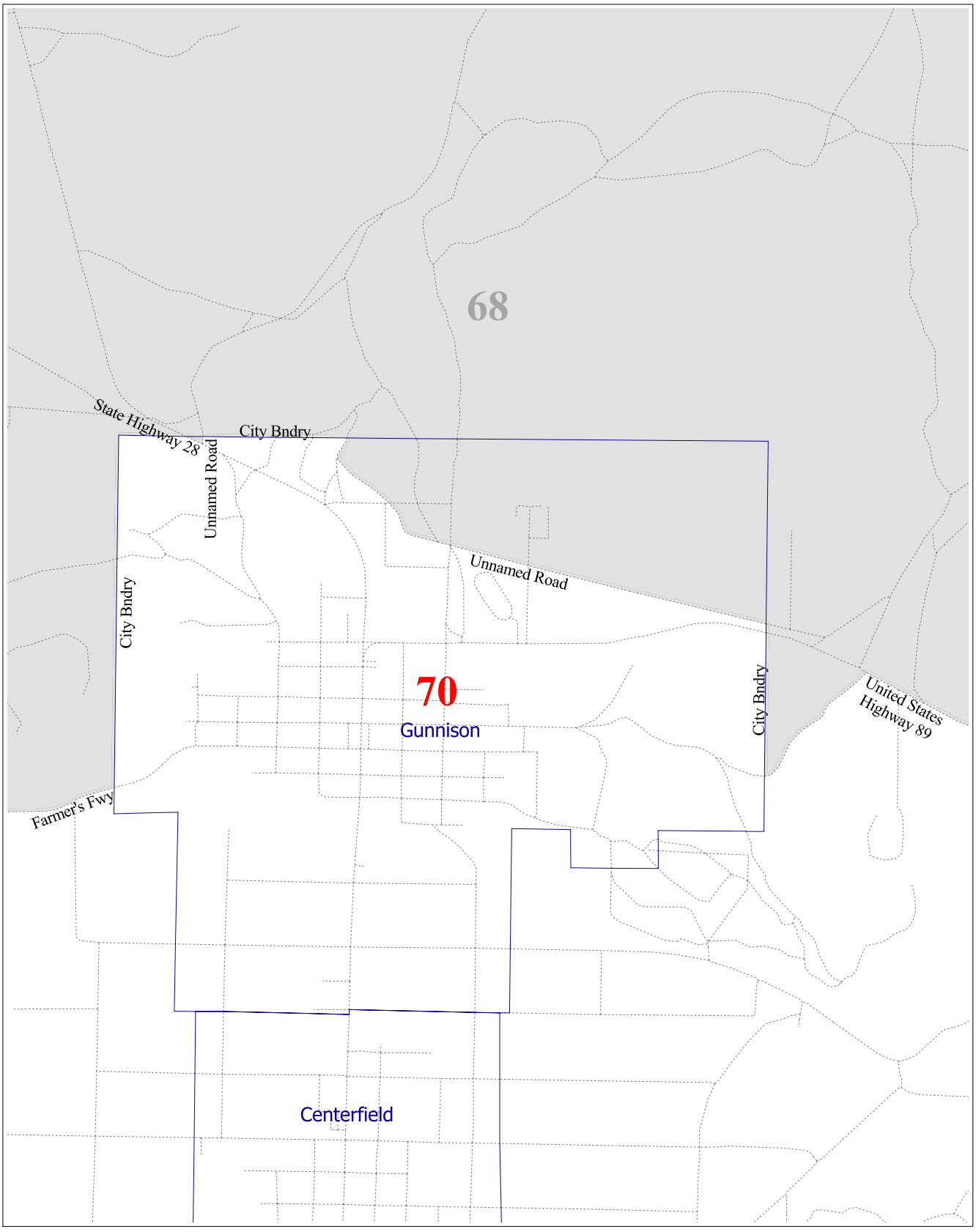

Inset Location

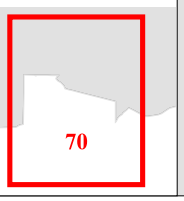

70 District
State Bndry
Counties
Cities
Other Districts
Major Roads
Local Streets
Railroads

District 70
Inset A.1.3
Utah House of Representatives

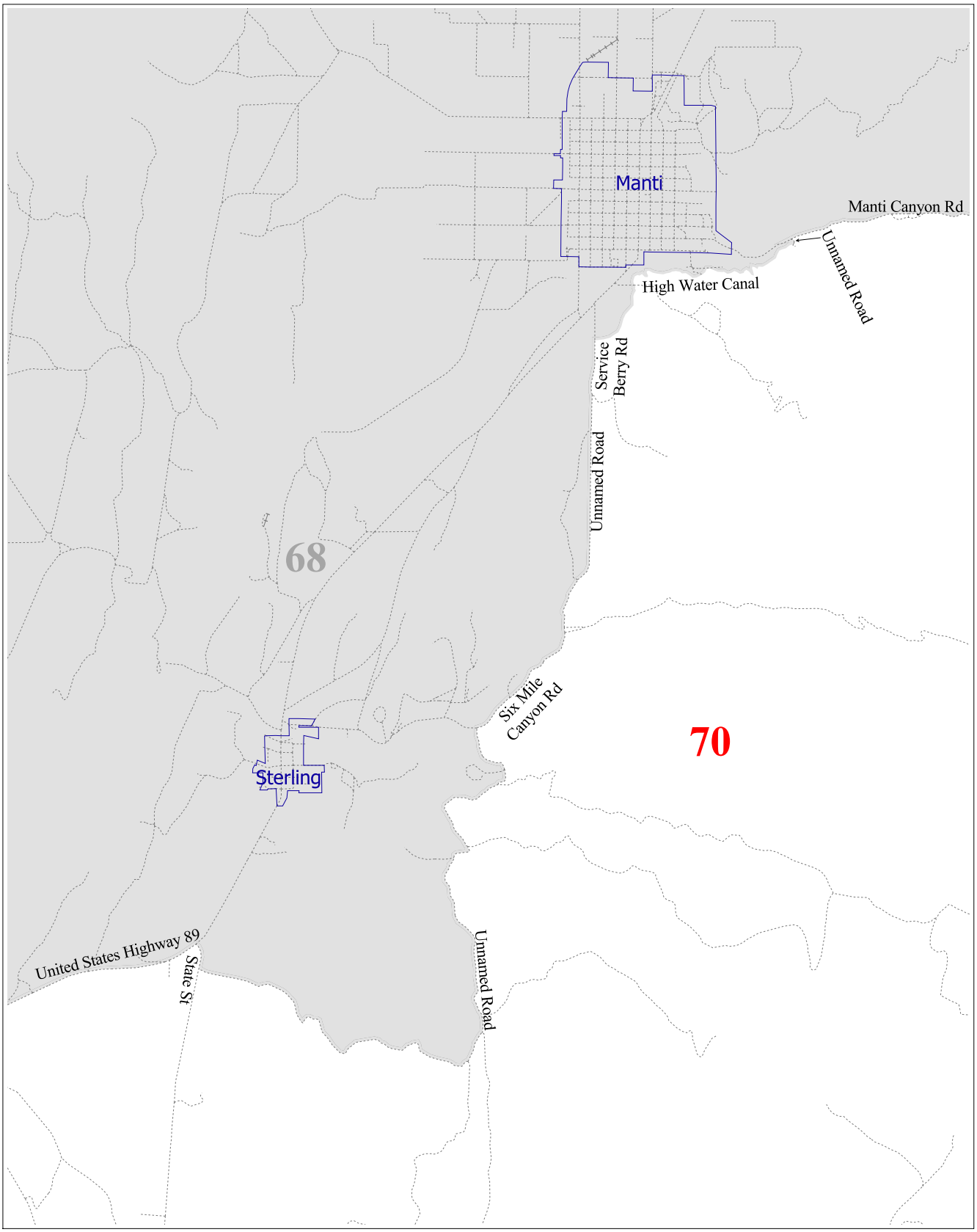

Inset Location

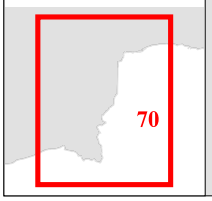

70 District
State Bndry
Counties
Cities
Other Districts
Major Roads
Local Streets
Railroads

District 70
Inset A.2
Utah House of Representatives

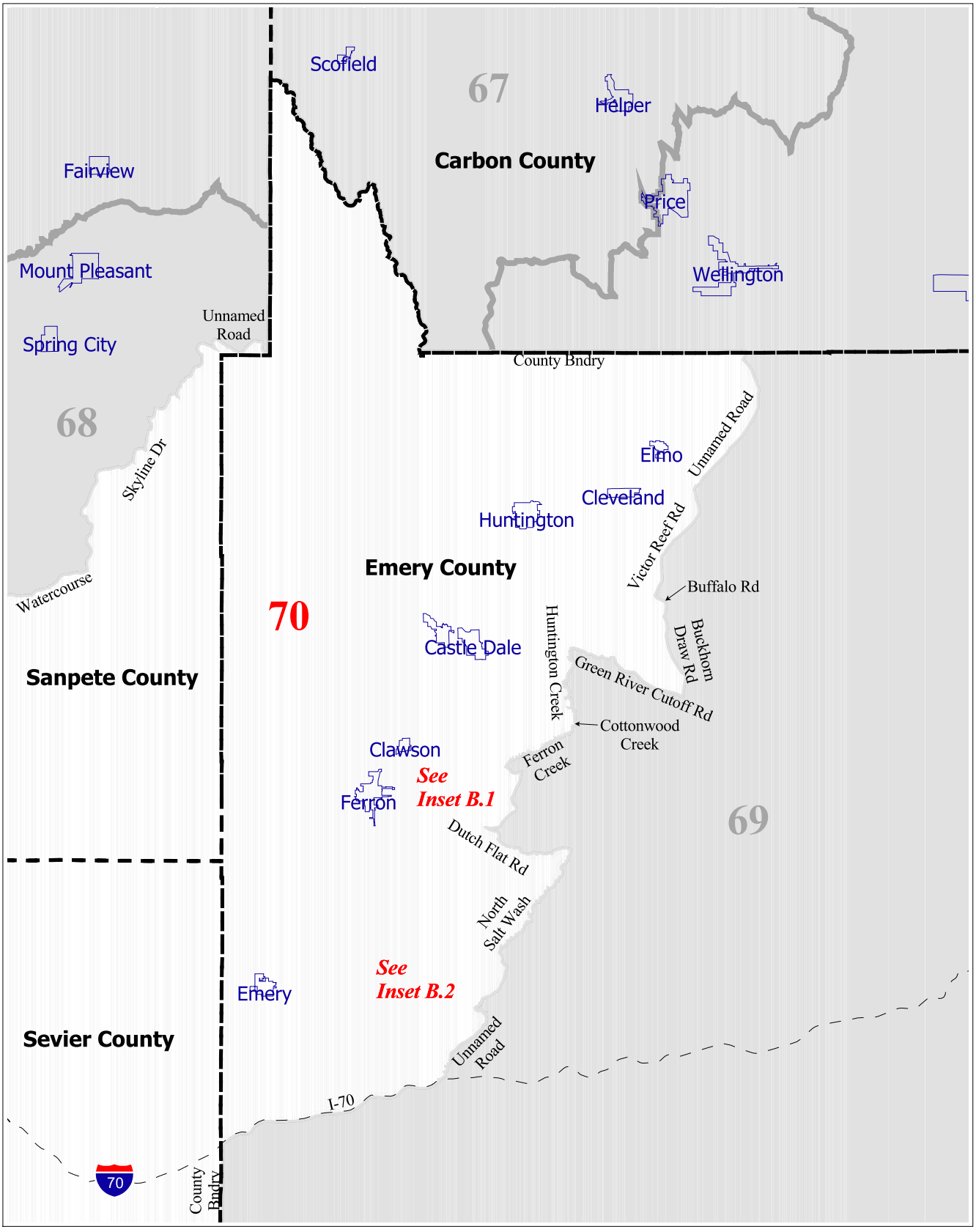

Inset Location

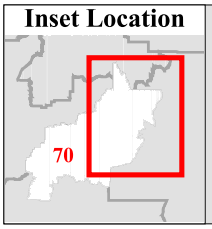

70 District
State Bndry
Counties
Cities
Other Districts
Major Roads
Local Streets
Railroads

District 70
Inset B
Utah House of Representatives

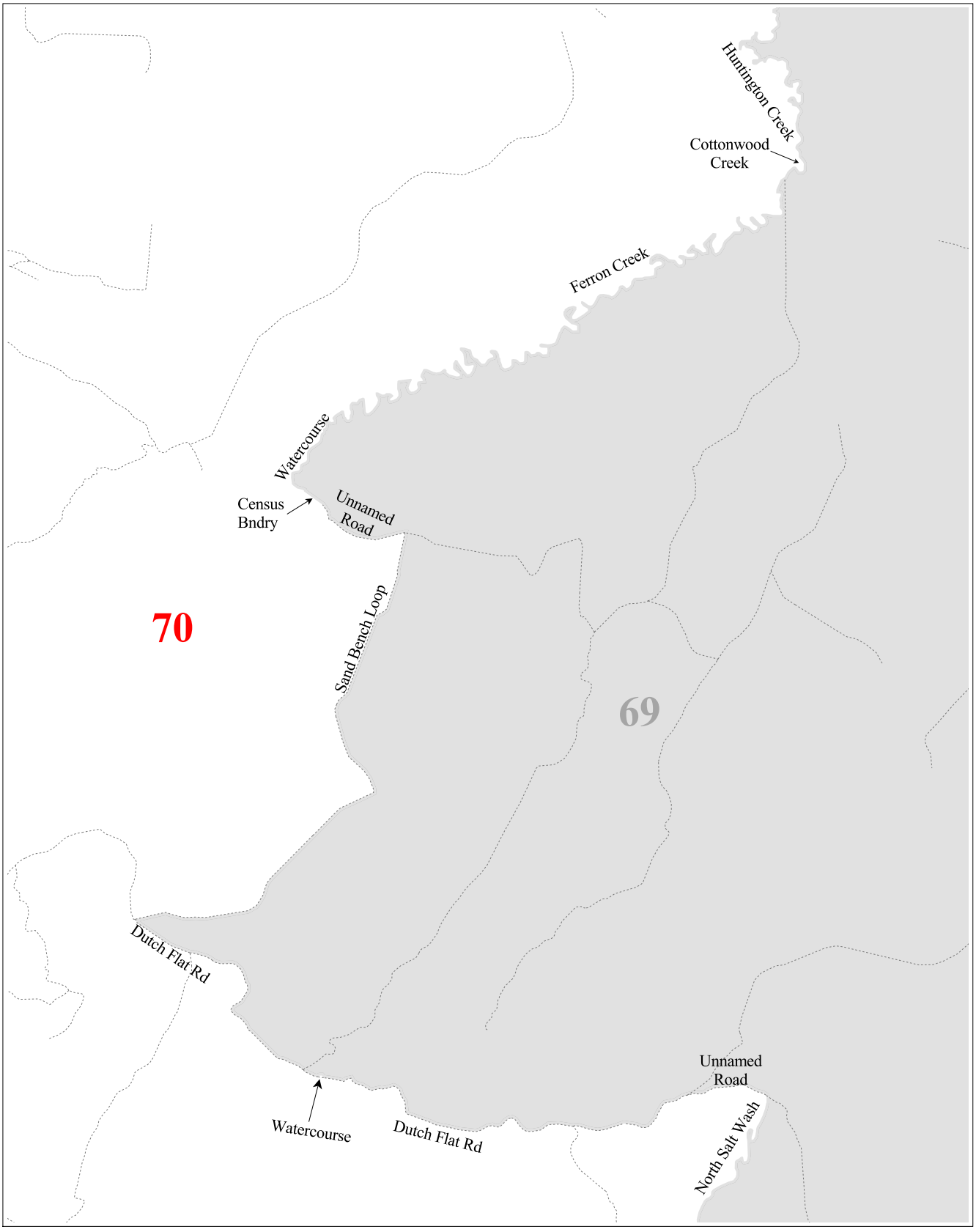

Inset Location

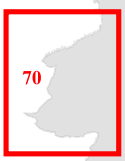

70 District
State Bndry
Counties
Cities
Other Districts
Major Roads
Local Streets
Railroads

District 70
Inset B.1
Utah House of Representatives

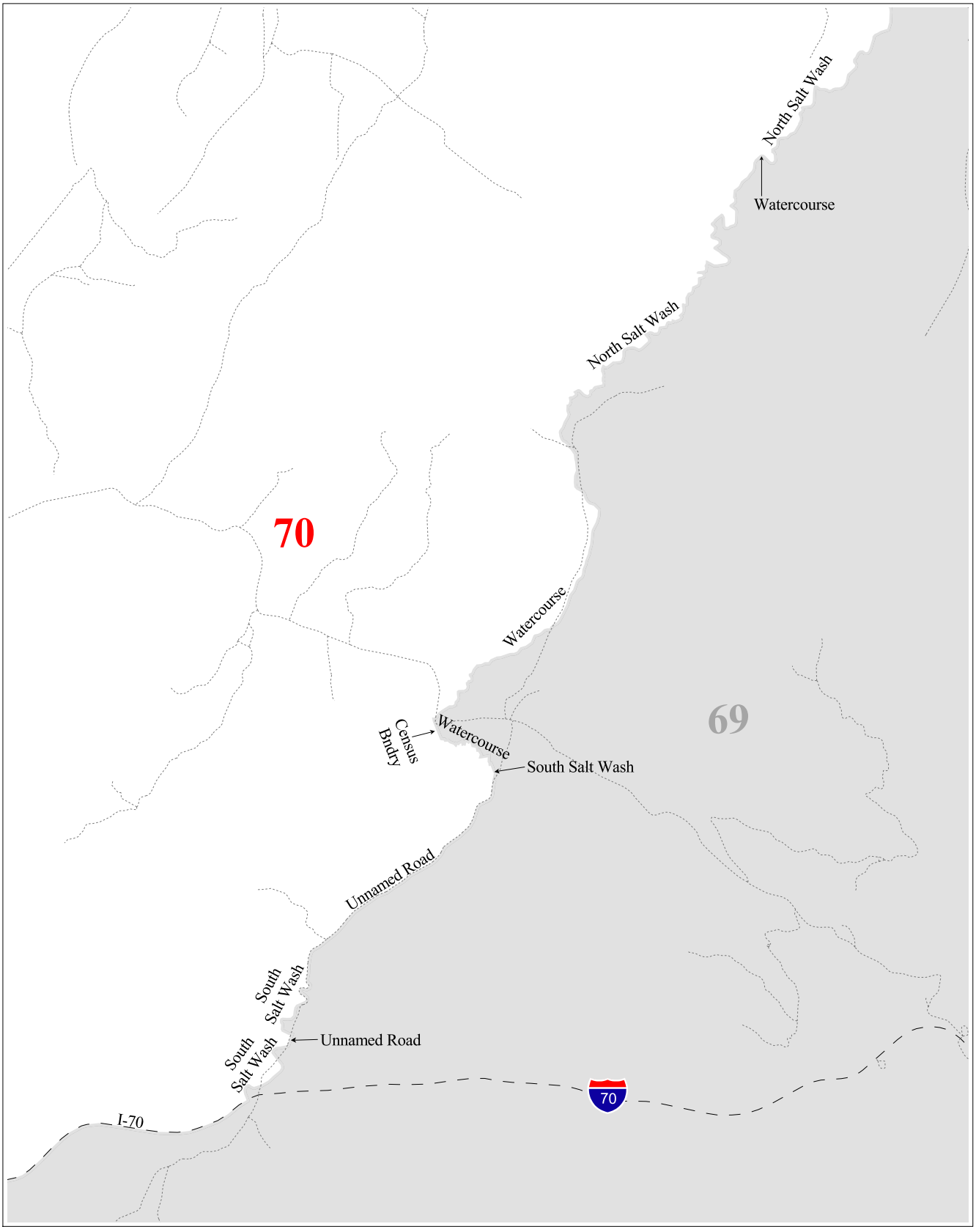

Inset Location

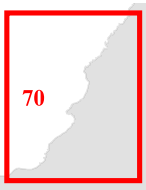

70 District
State Bndry
Counties
Cities
Other Districts
Major Roads
Local Streets
Railroads

District 70
Inset B.2
Utah House of Representatives

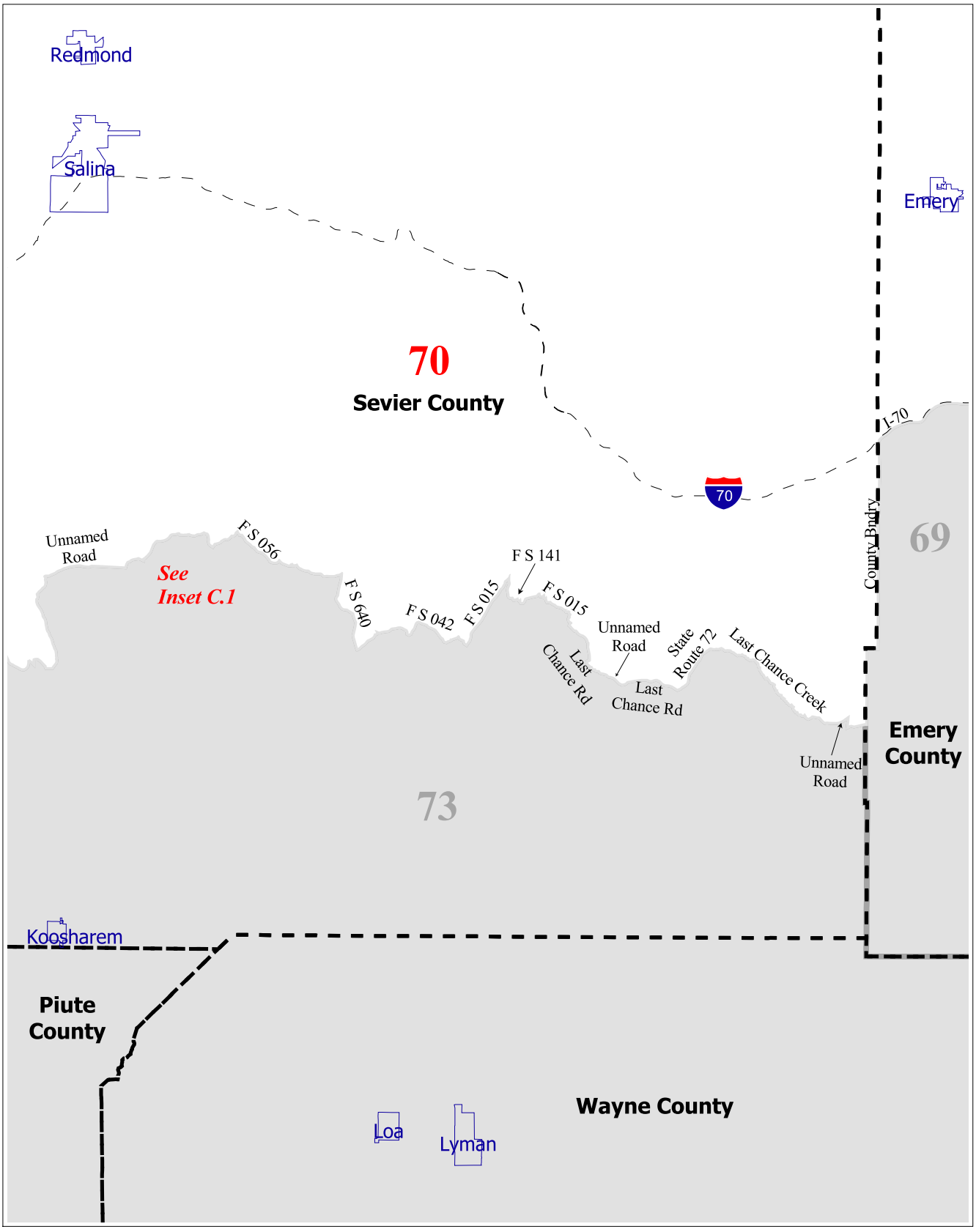

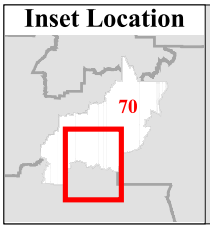

70 District
State Bndry
Counties
Cities
Other Districts
Major Roads
Local Streets
Railroads

District 70
Inset C
Utah House of Representatives

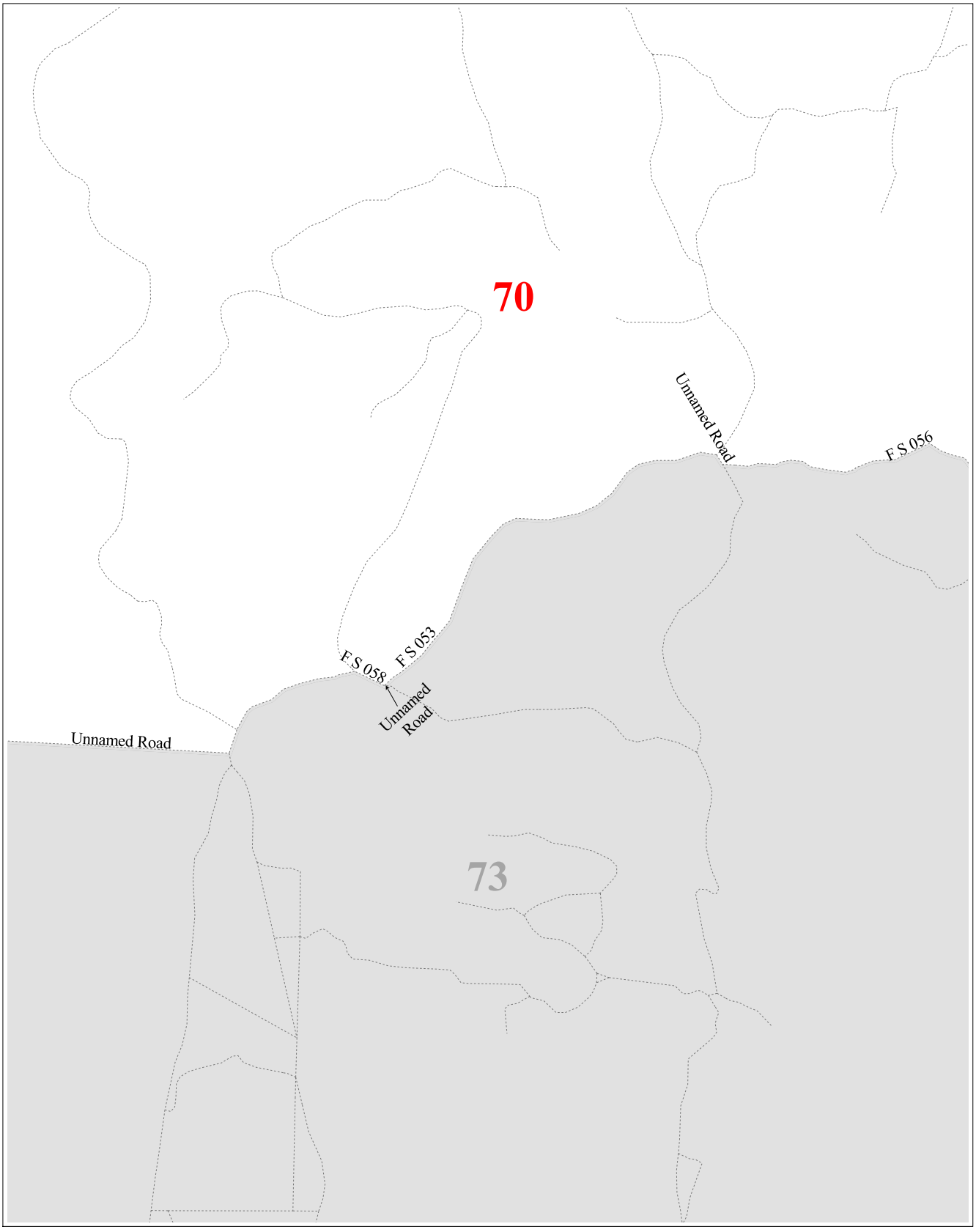

Inset Location

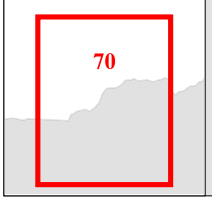

70 District
State Bndry
Counties
Cities
Other Districts
Major Roads
Local Streets
Railroads

District 70
Inset C.1
Utah House of Representatives

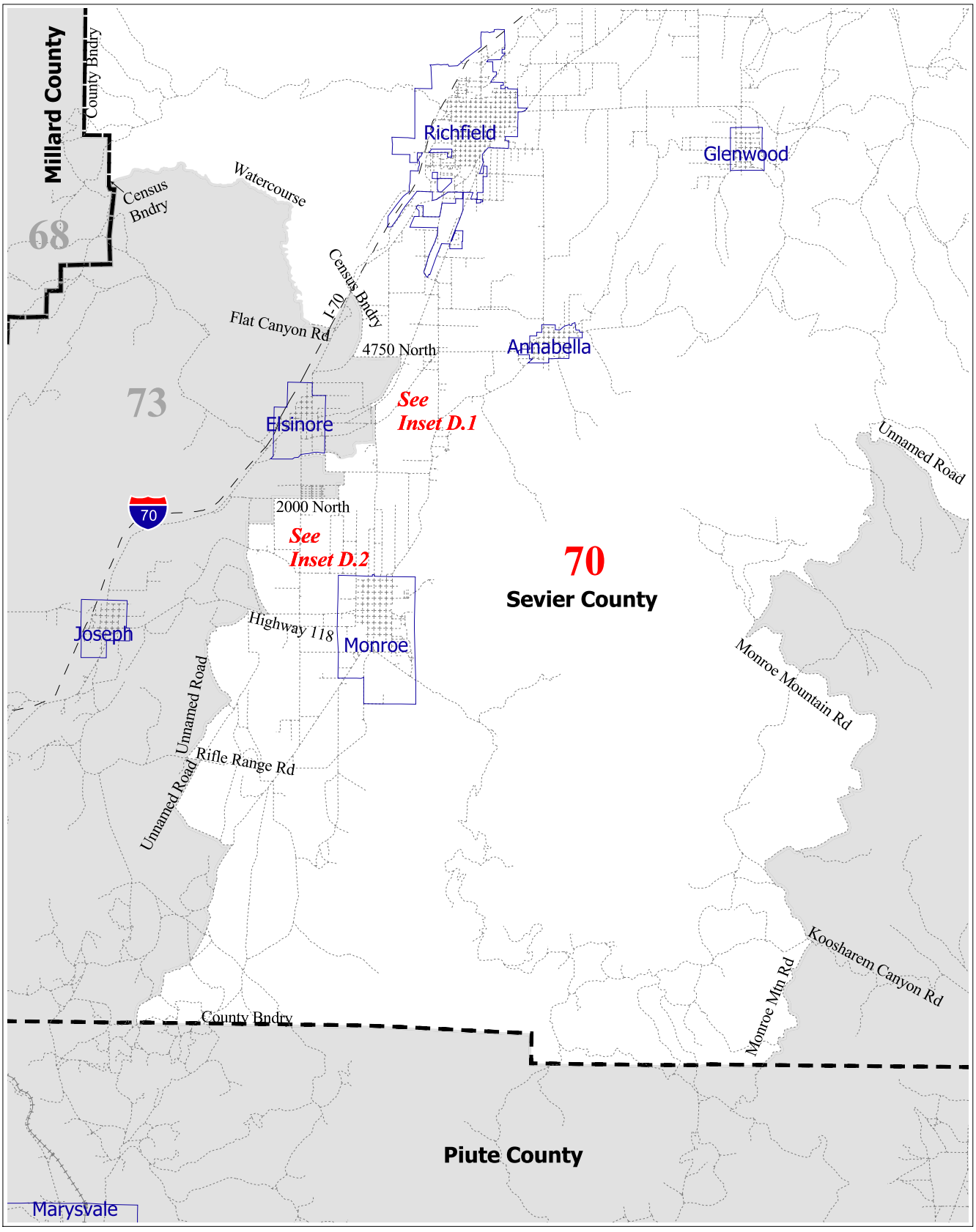

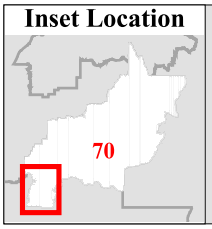

70 District
State Bndry
Counties
Cities
Other Districts
Major Roads
Local Streets
Railroads

District 70
Inset D
Utah House of Representatives

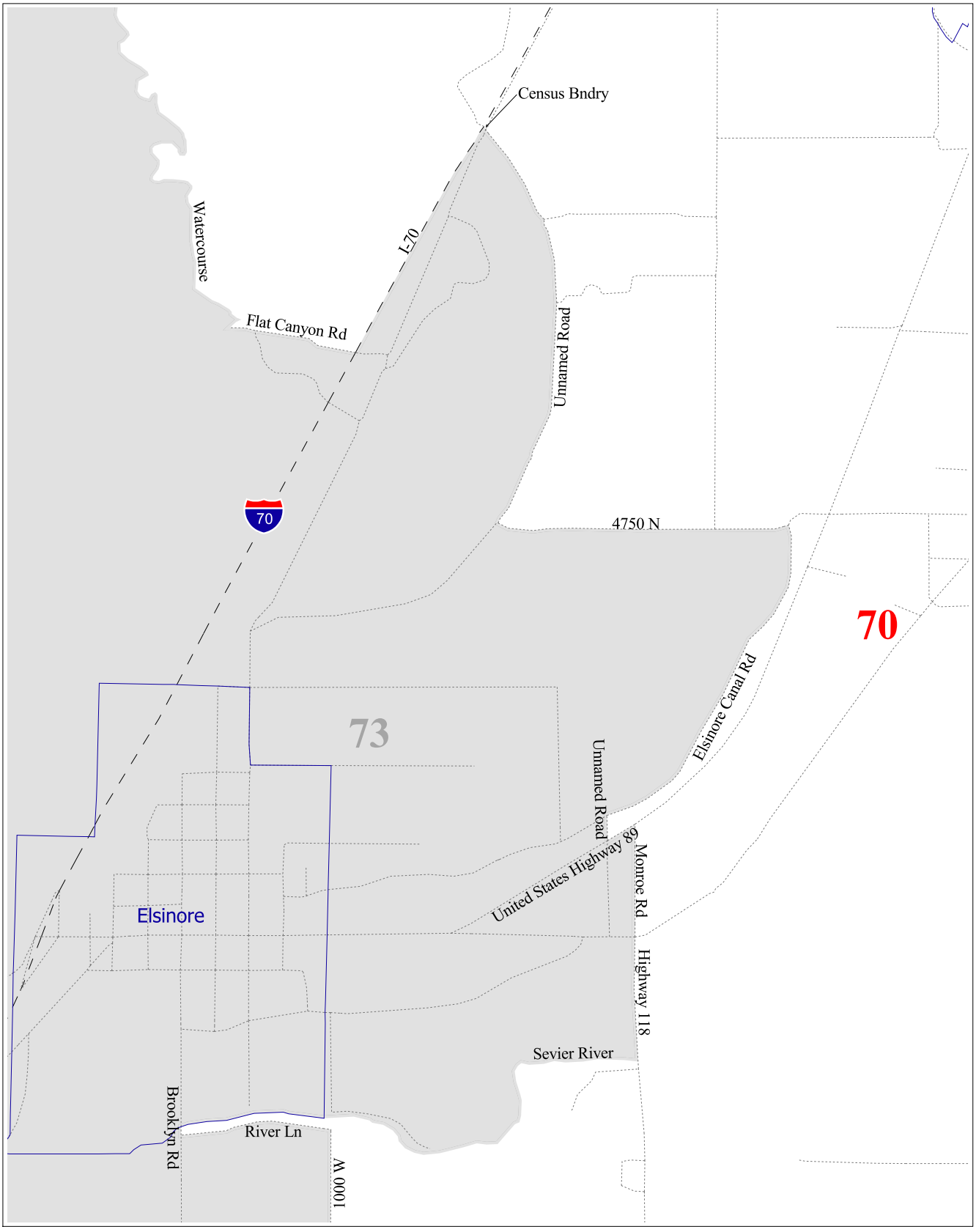

Inset Location

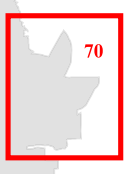

70 District
State Bndry
Counties
Cities
Other Districts
Major Roads
Local Streets
Railroads

District 70
Inset D.1
Utah House of Representatives

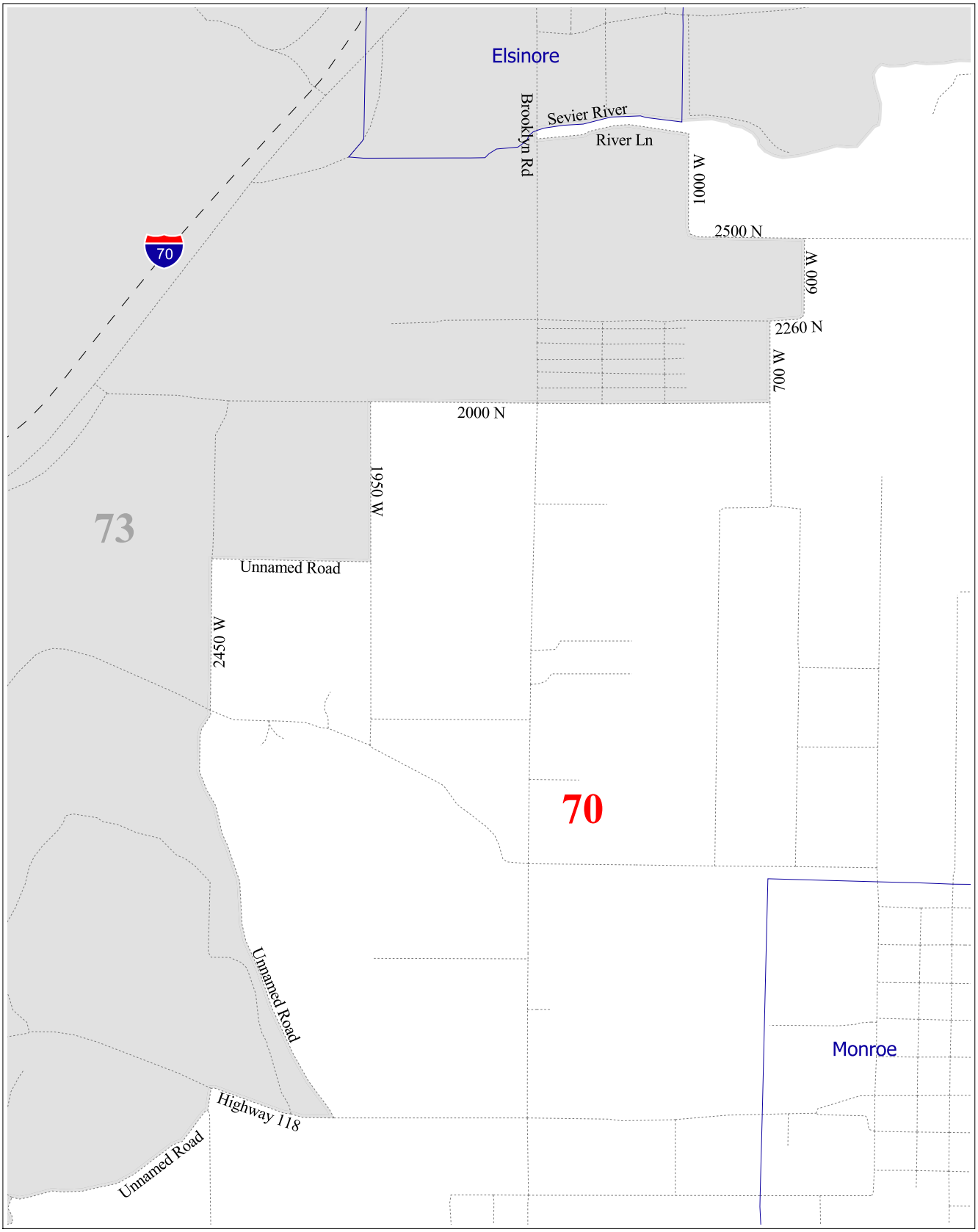

Inset Location

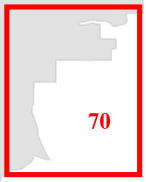

70 District
State Bndry
Counties
Cities
Other Districts
Major Roads
Local Streets
Railroads

District 70
Inset D.2
Utah House of Representatives

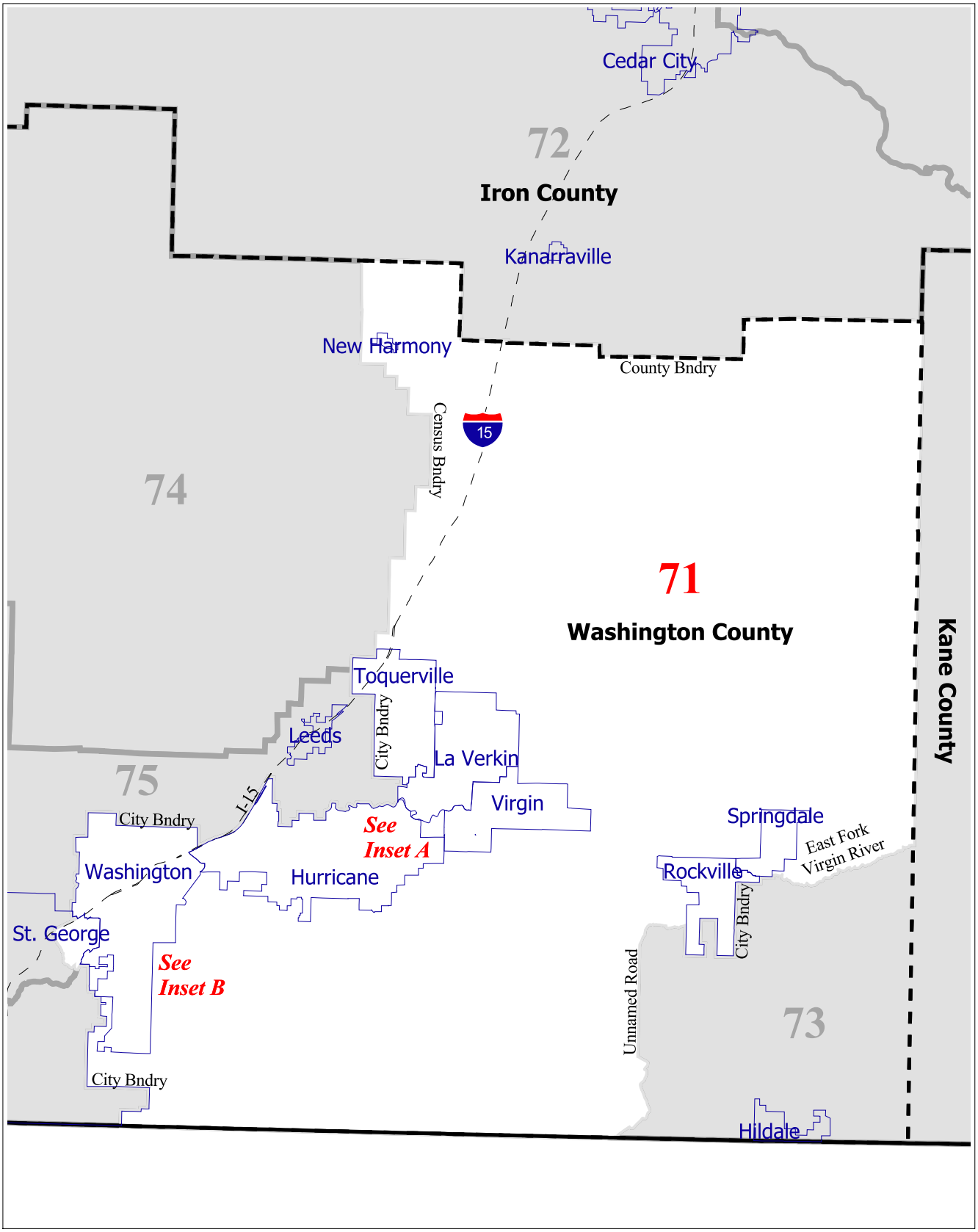

District Location

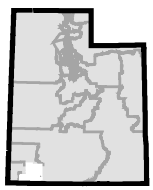

71 District
State Bndry
Counties
Cities
Other Districts
Major Roads
Local Streets
Railroads

District 71
Utah House of Representatives

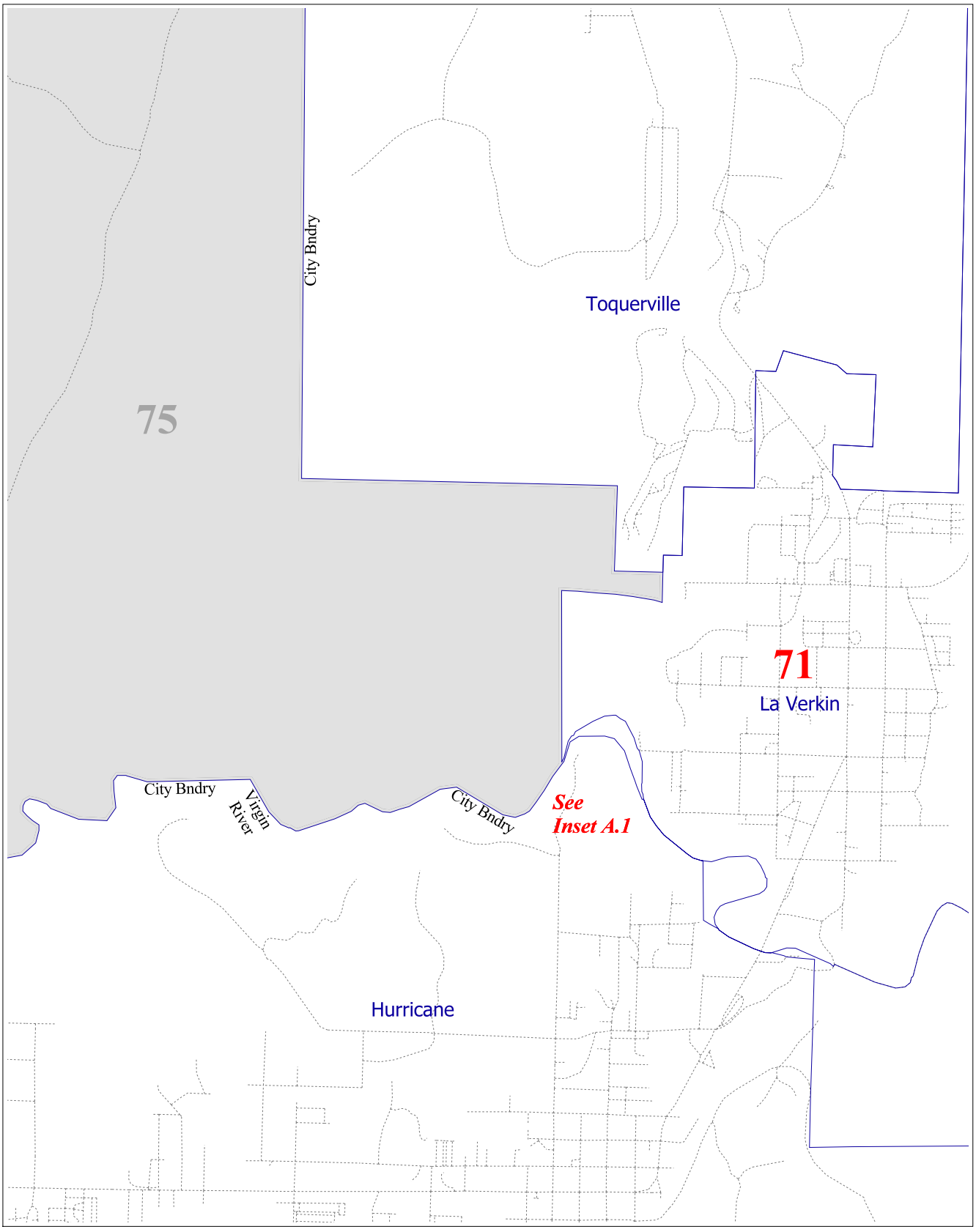

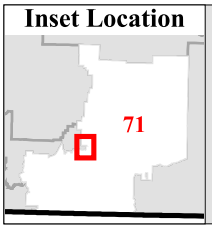

71 District
State Bndry
Counties
Cities
Other Districts
Major Roads
Local Streets
Railroads

District 71
Inset A
Utah House of Representatives

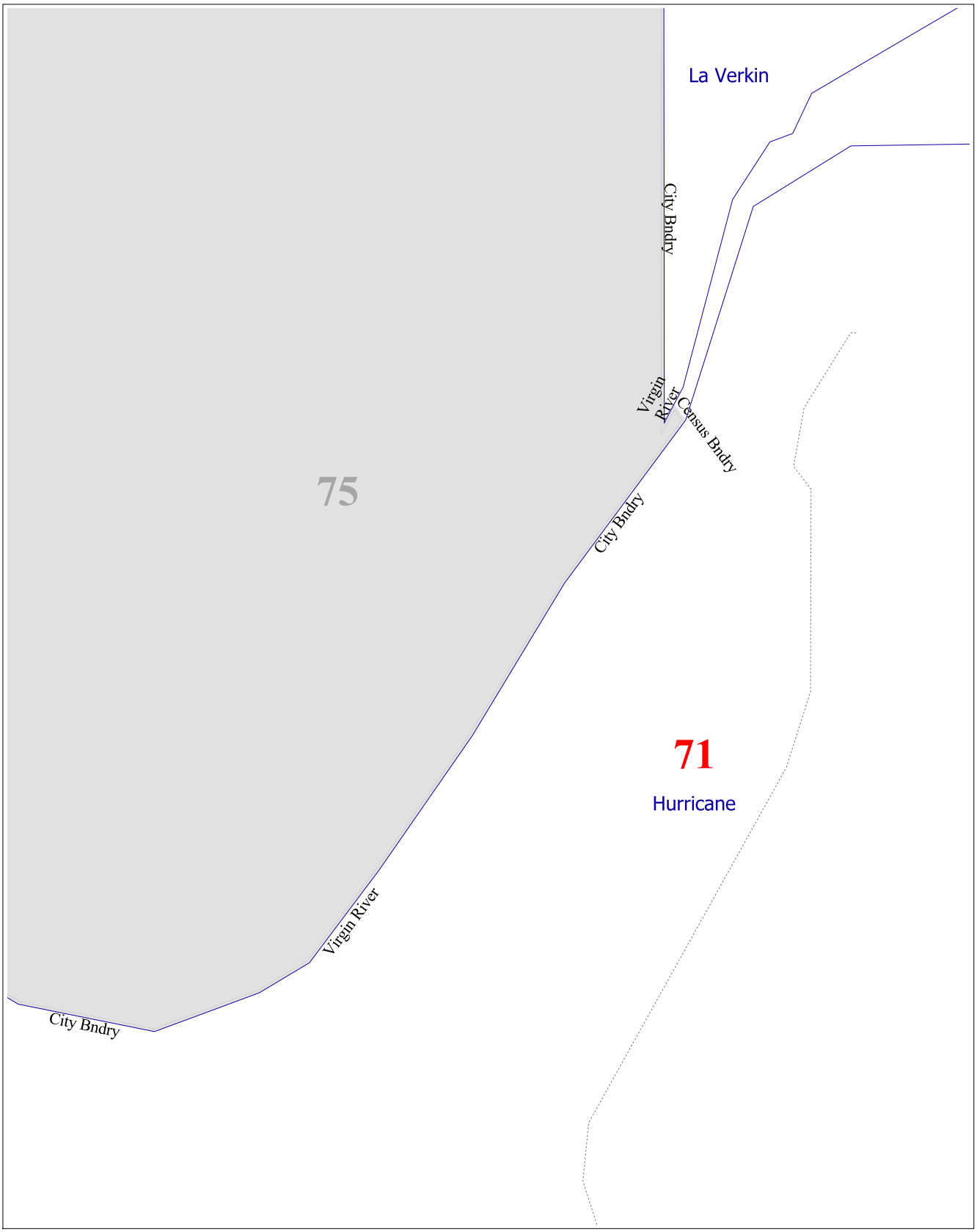

Inset Location

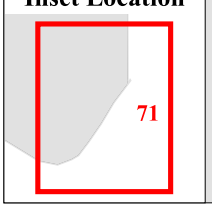

71 District
State Bndry
Counties
Cities
Other Districts
Major Roads
Local Streets
Railroads

District 71
Inset A.1
Utah House of Representatives

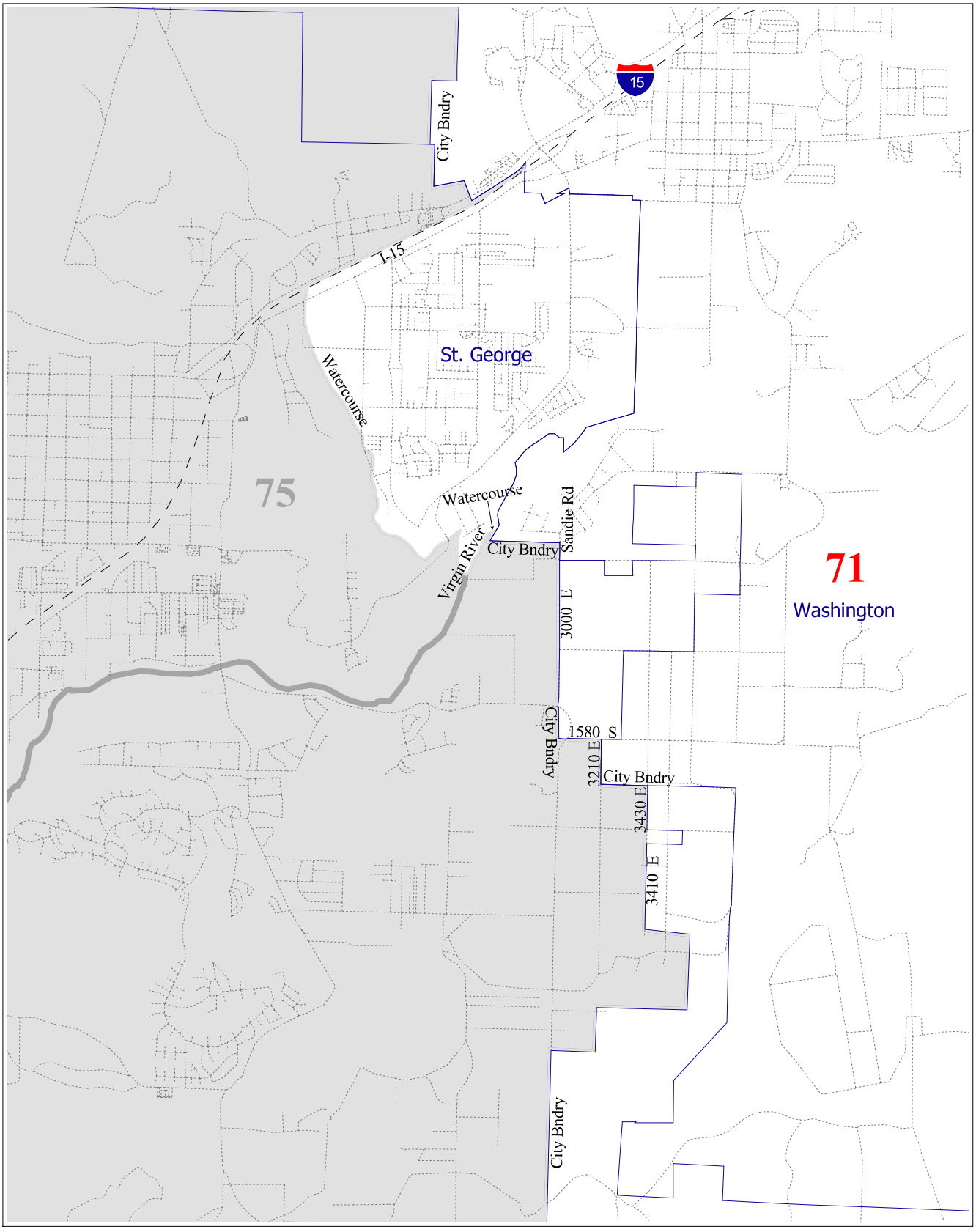

Inset Location

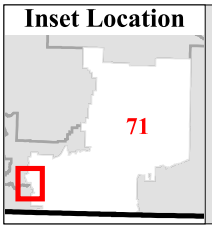

71 District
State Bndry
Counties
Cities
Other Districts
Major Roads
Local Streets
Railroads

District 71
Inset B
Utah House of Representatives

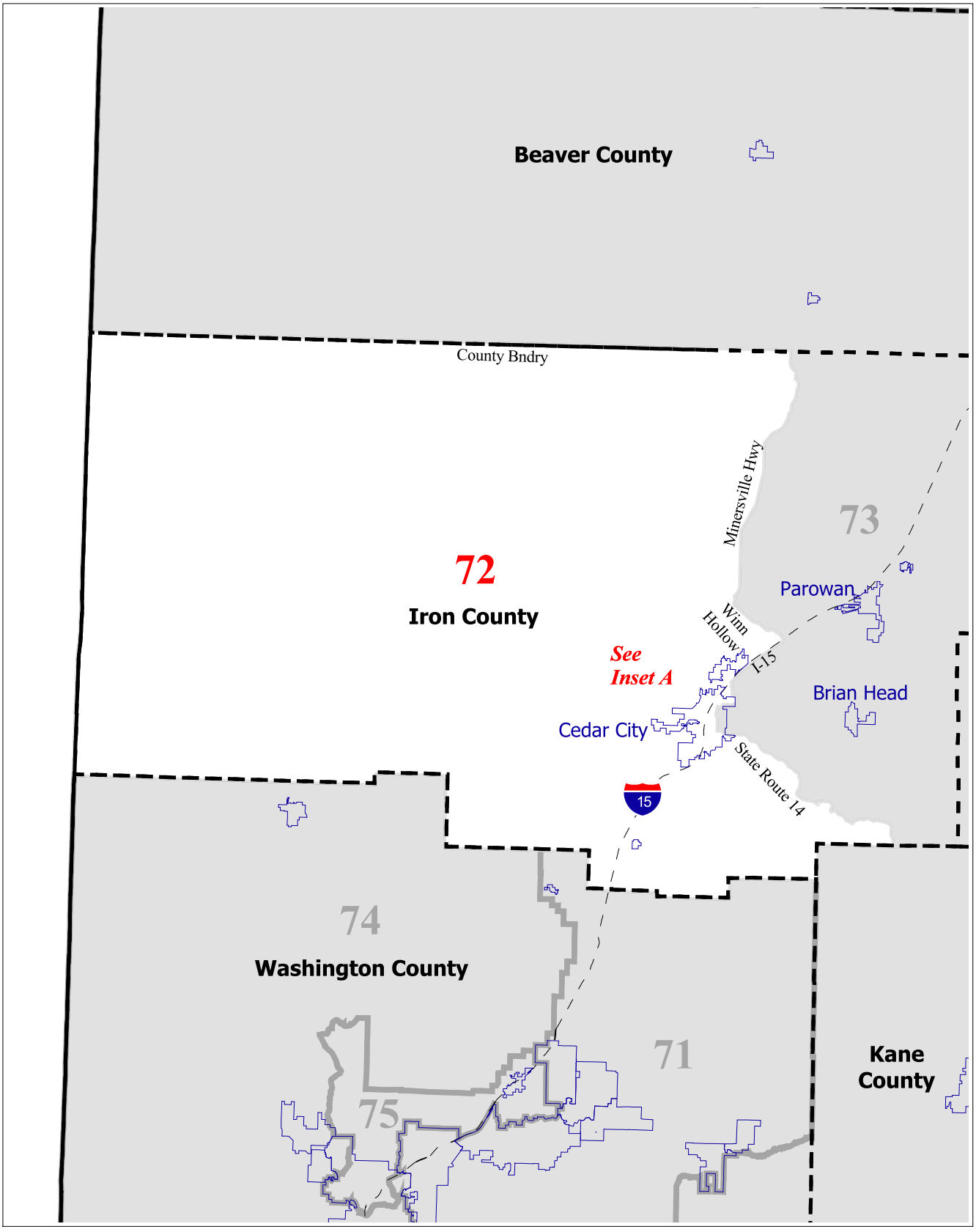

District Location

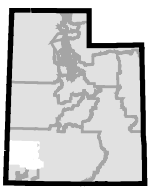

72 District	Major Roads
State Bndry	Local Streets
Counties	Railroads
Cities	
Other Districts	

District 72
Utah House of Representatives

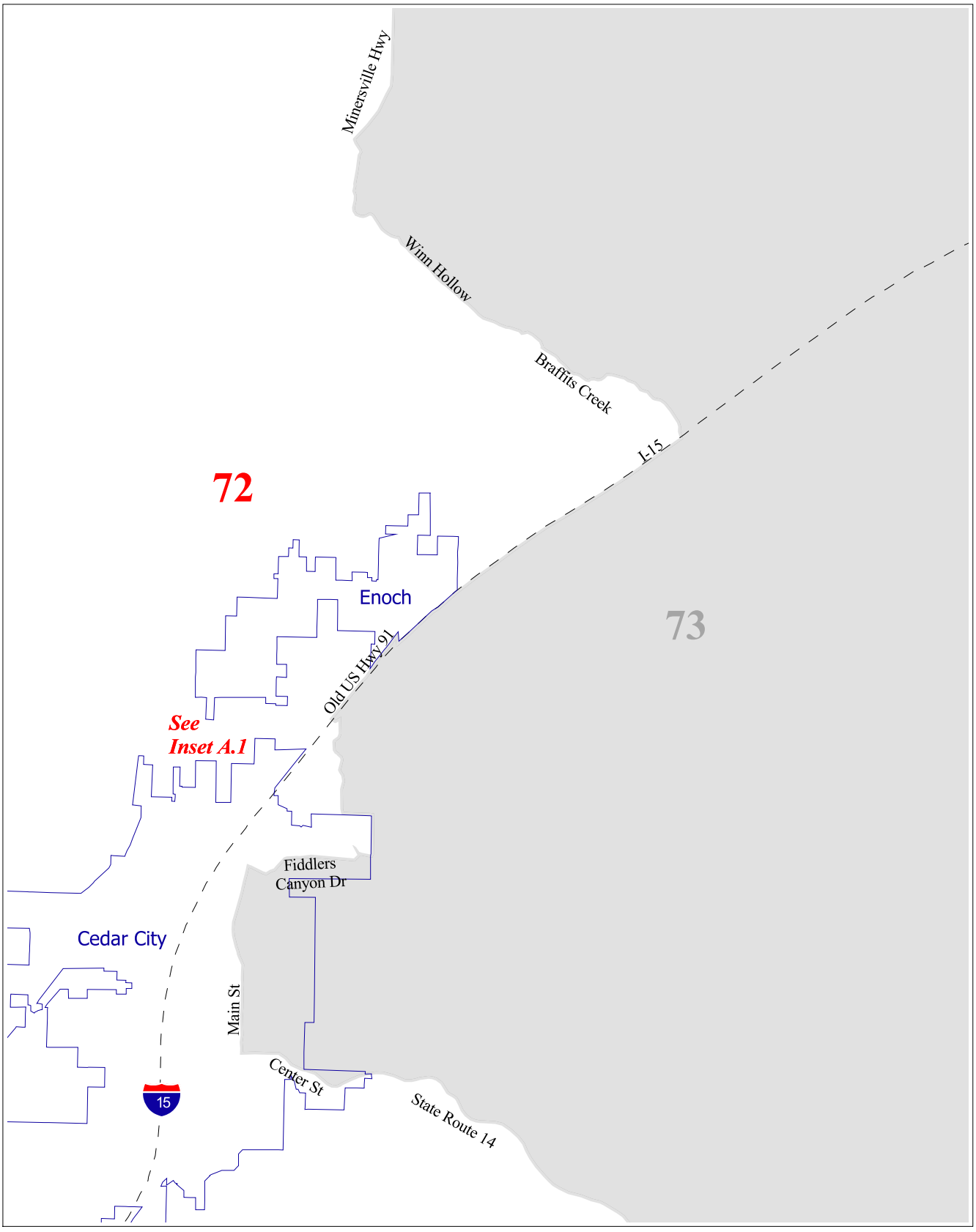

Inset Location

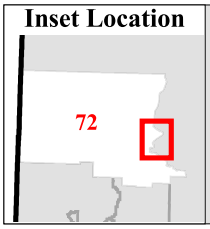

72 District
State Bndry
Counties
Cities
Other Districts
Major Roads
Local Streets
Railroads

District 72
Inset A
Utah House of Representatives

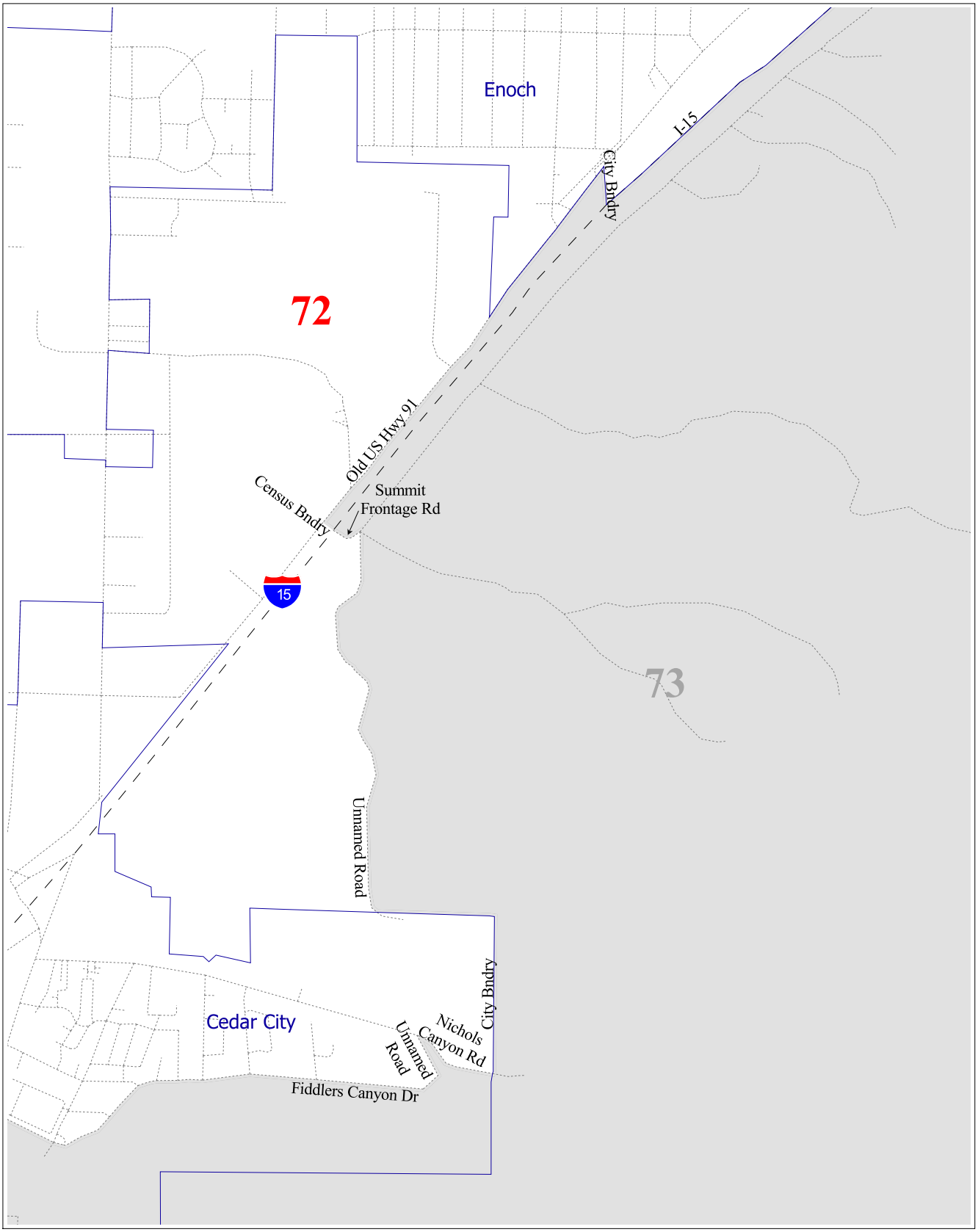

Inset Location



72 District
State Bndry
Counties
Cities
Other Districts
Major Roads
Local Streets
Railroads

District 72
Inset A.1
Utah House of Representatives

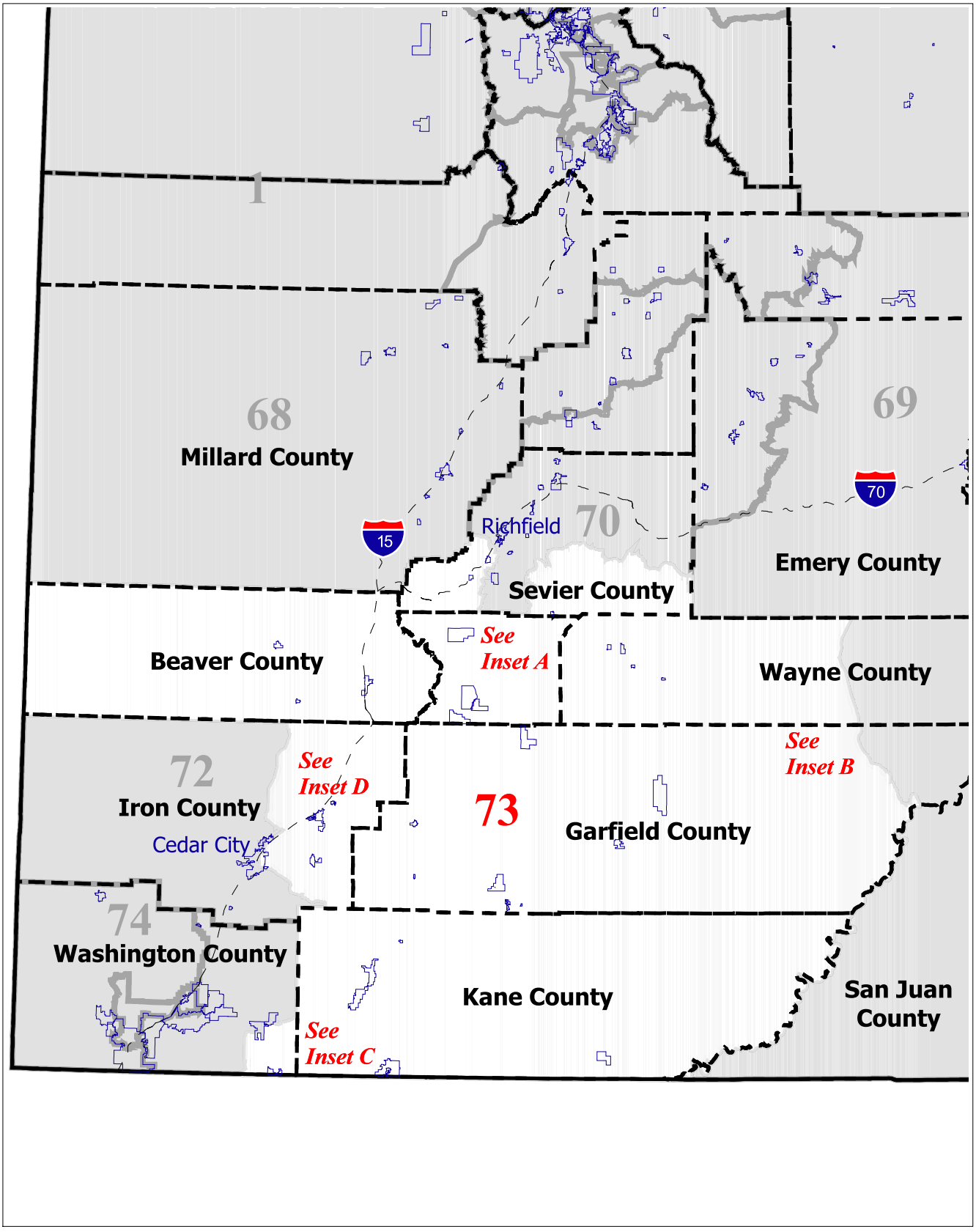

District Location

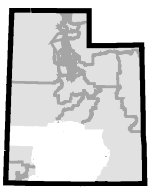

73 District
State Bndry
Counties
Cities
Other Districts
Major Roads
Local Streets
Railroads

District 73
Utah House of Representatives

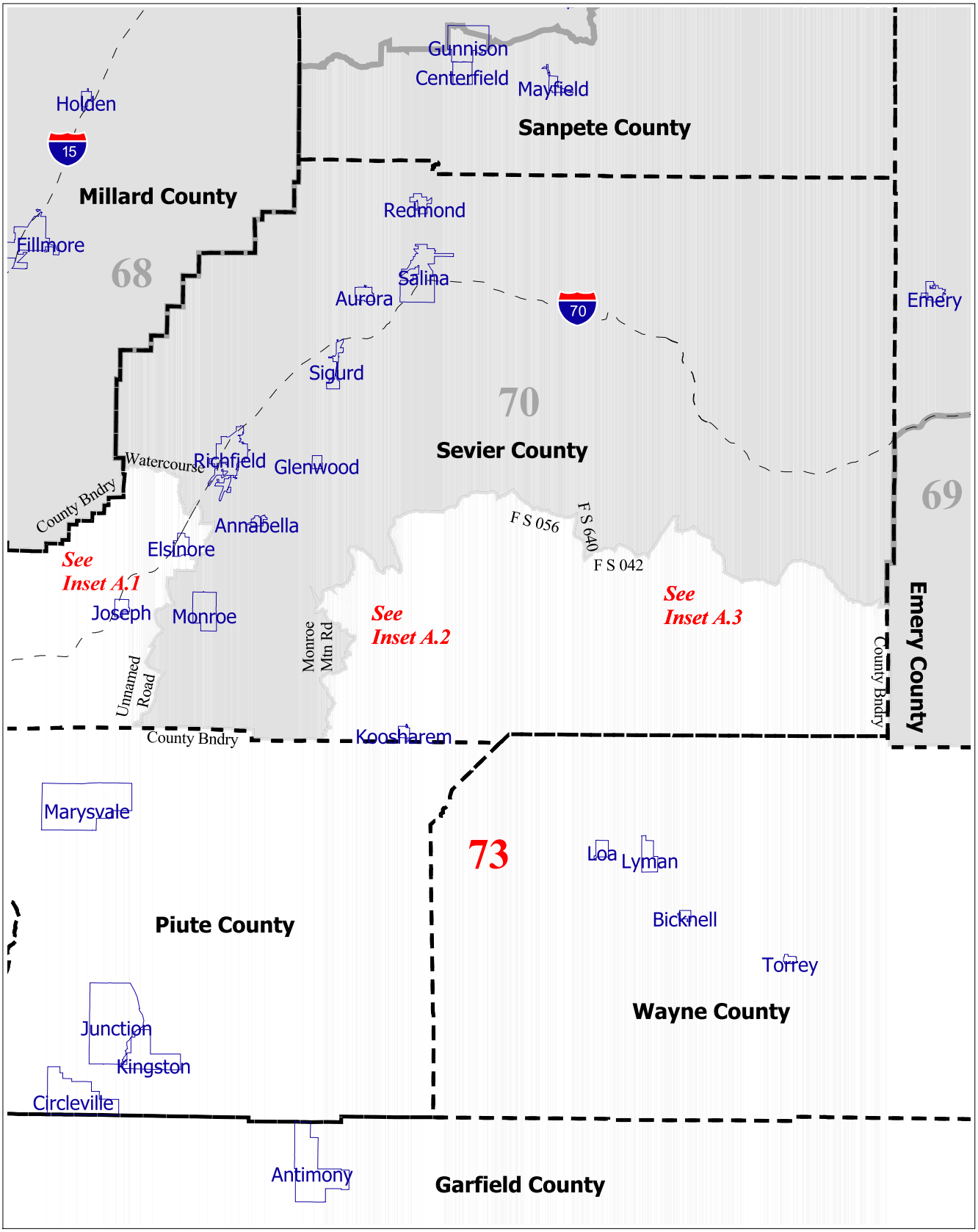

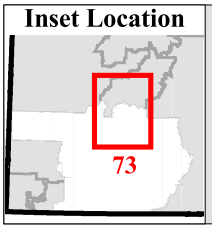

73 District
State Bndry
Counties
Cities
Other Districts
Major Roads
Local Streets
Railroads

District 73
Inset A
Utah House of Representatives

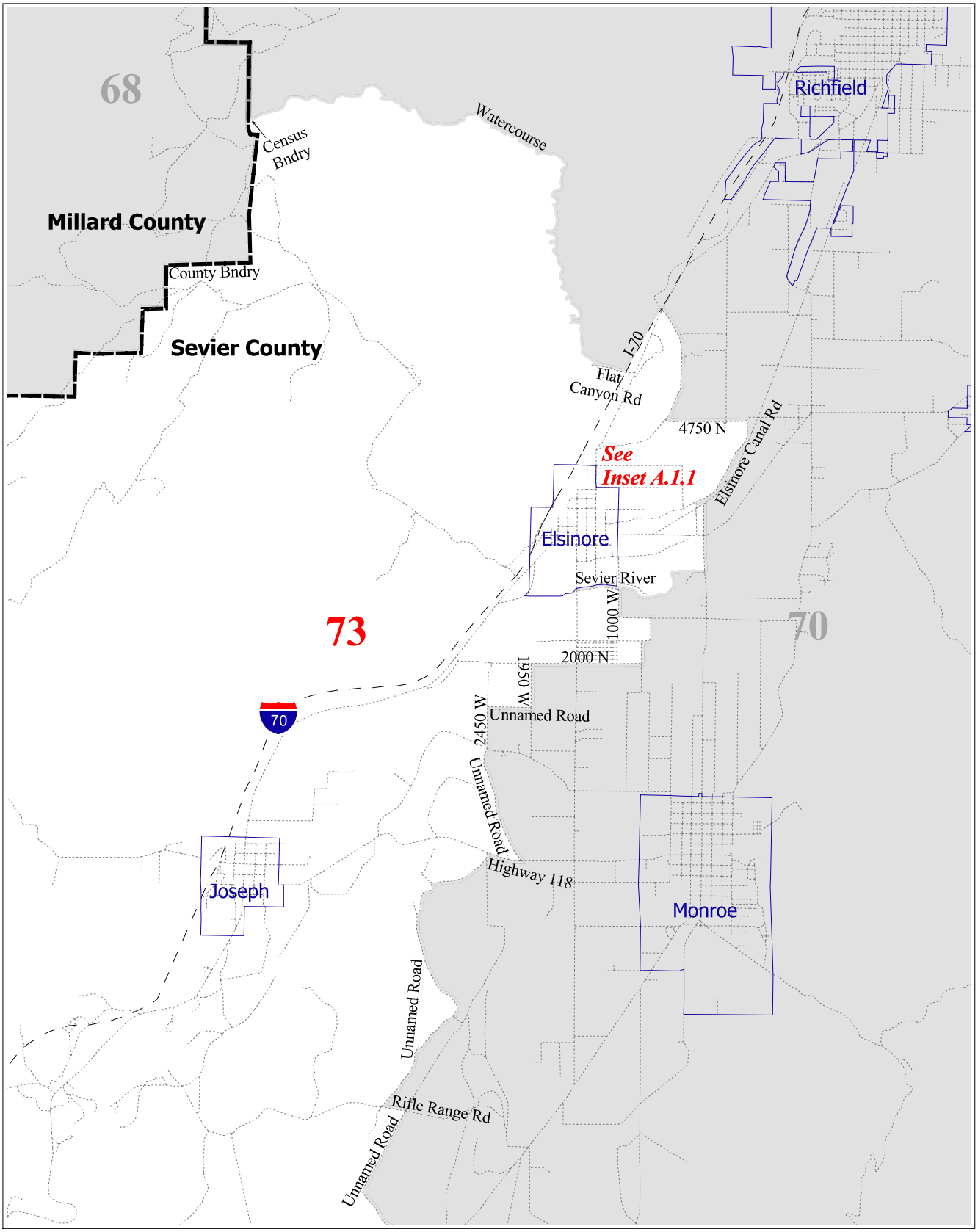

Inset Location

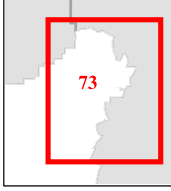

73 District
State Bndry
Counties
Cities
Other Districts
Major Roads
Local Streets
Railroads

District 73
Inset A.1
Utah House of Representatives

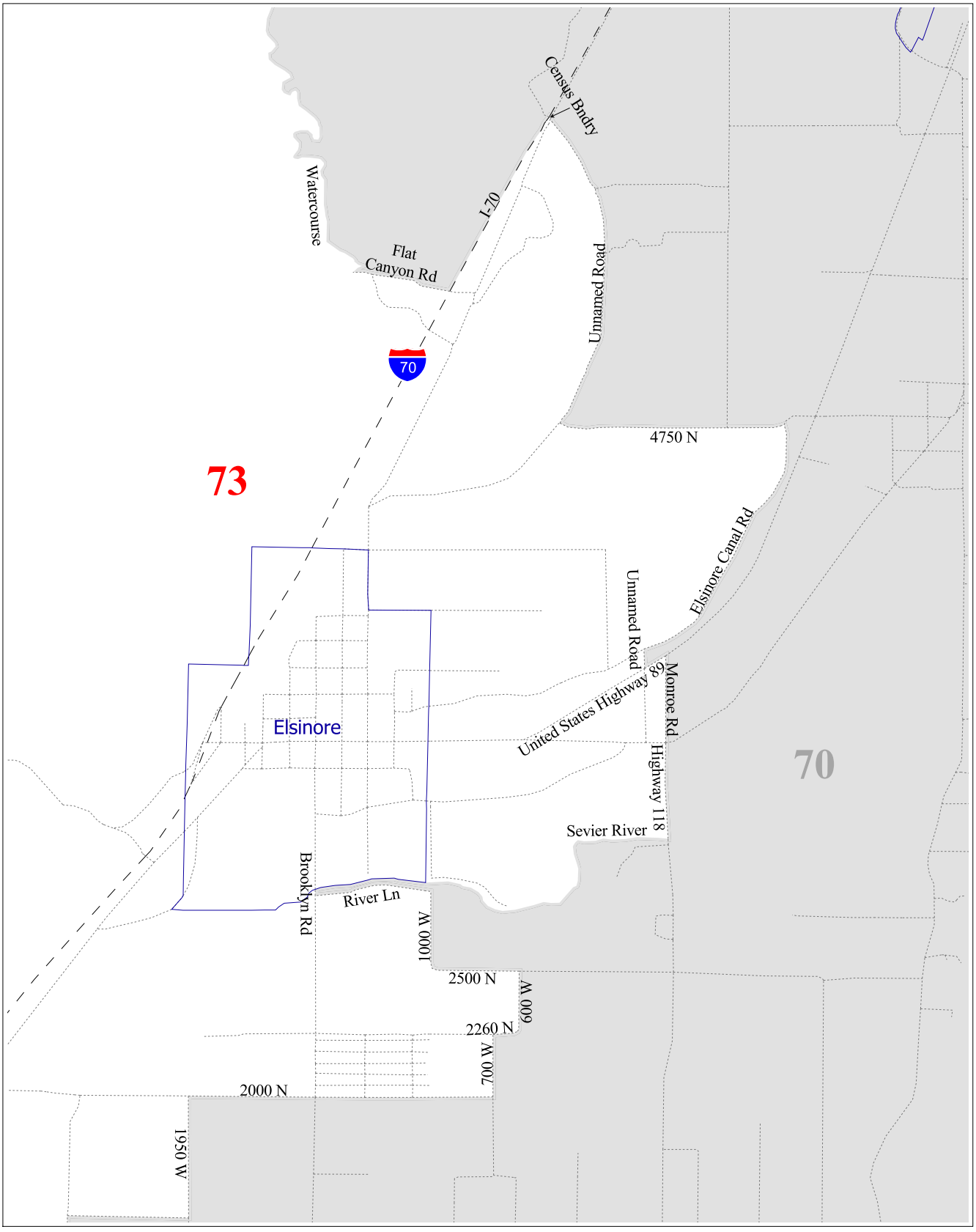

Inset Location

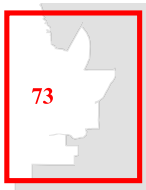

73 District
State Bndry
Counties
Cities
Other Districts
Major Roads
Local Streets
Railroads

District 73
Inset A.1.1
Utah House of Representatives

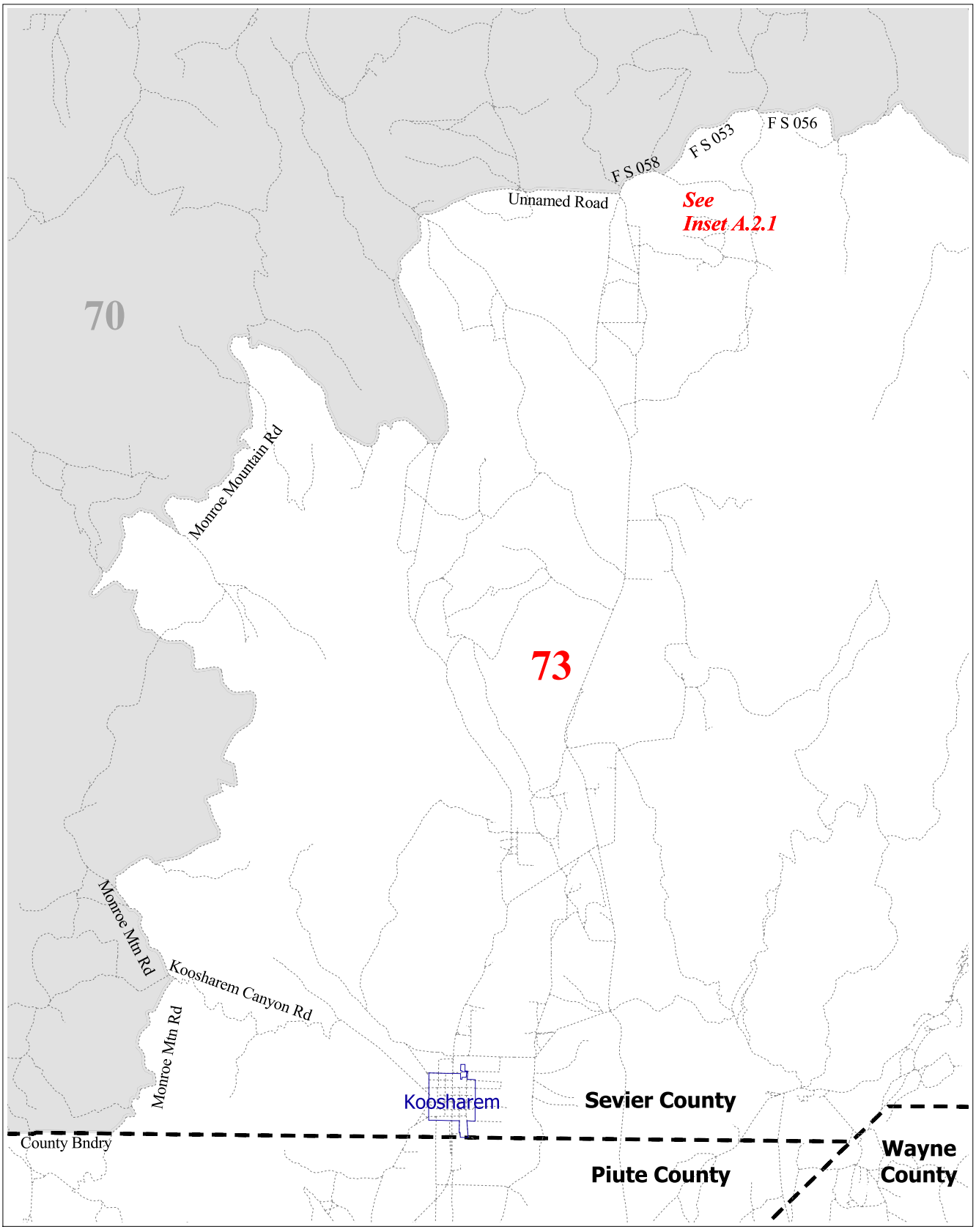

Inset Location

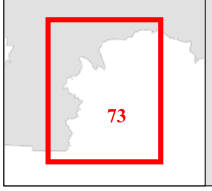

73 District
State Bndry
Counties
Cities
Other Districts
Major Roads
Local Streets
Railroads

District 73
Inset A.2
Utah House of Representatives

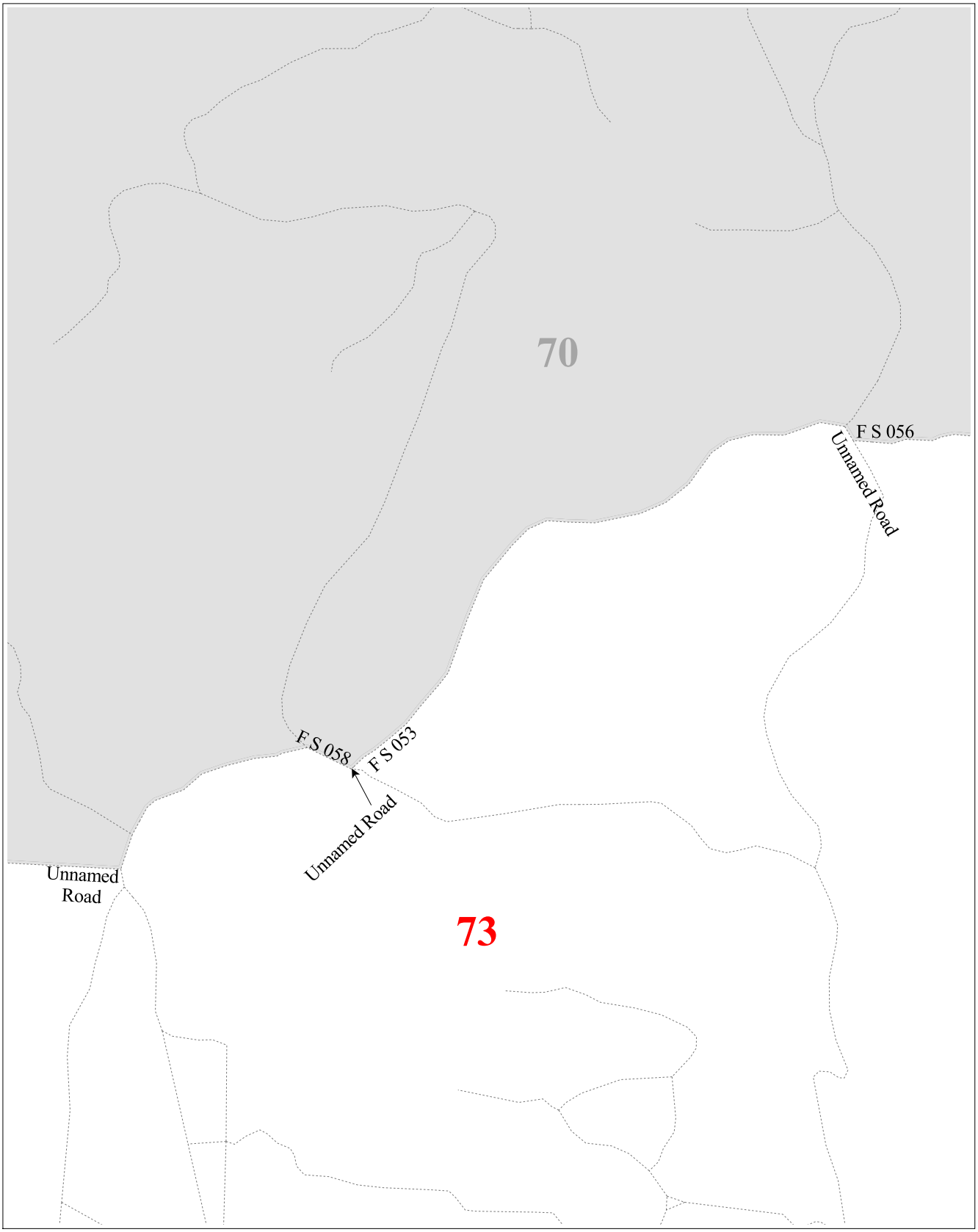

Inset Location

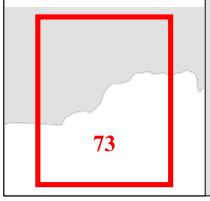

73 District
State Bndry
Counties
Cities
Other Districts
Major Roads
Local Streets
Railroads

District 73
Inset A.2.1
Utah House of Representatives

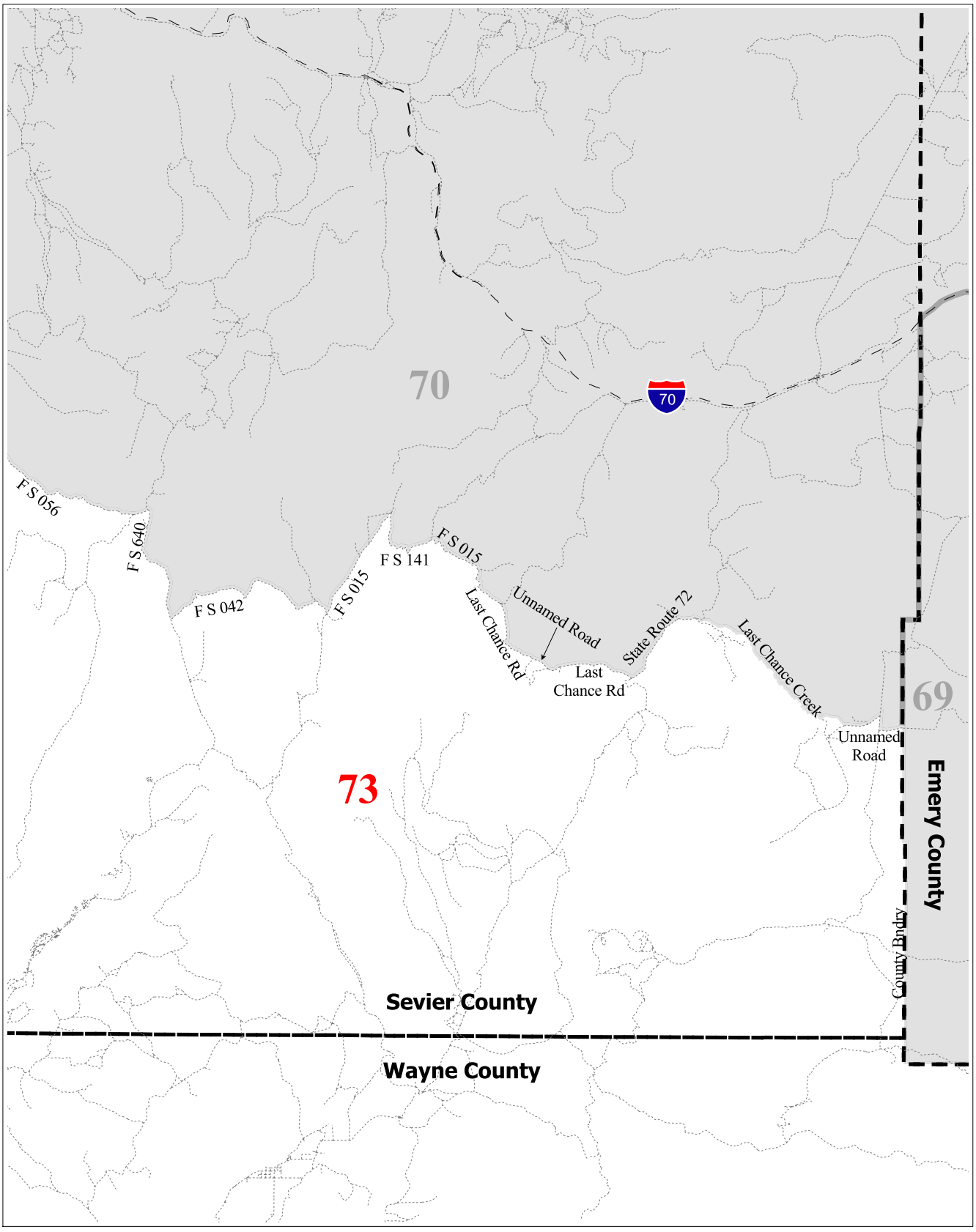

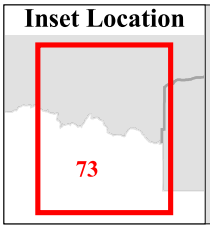

73 District
State Bndry
Counties
Cities
Other Districts
Major Roads
Local Streets
Railroads

District 73
Inset A.3
Utah House of Representatives

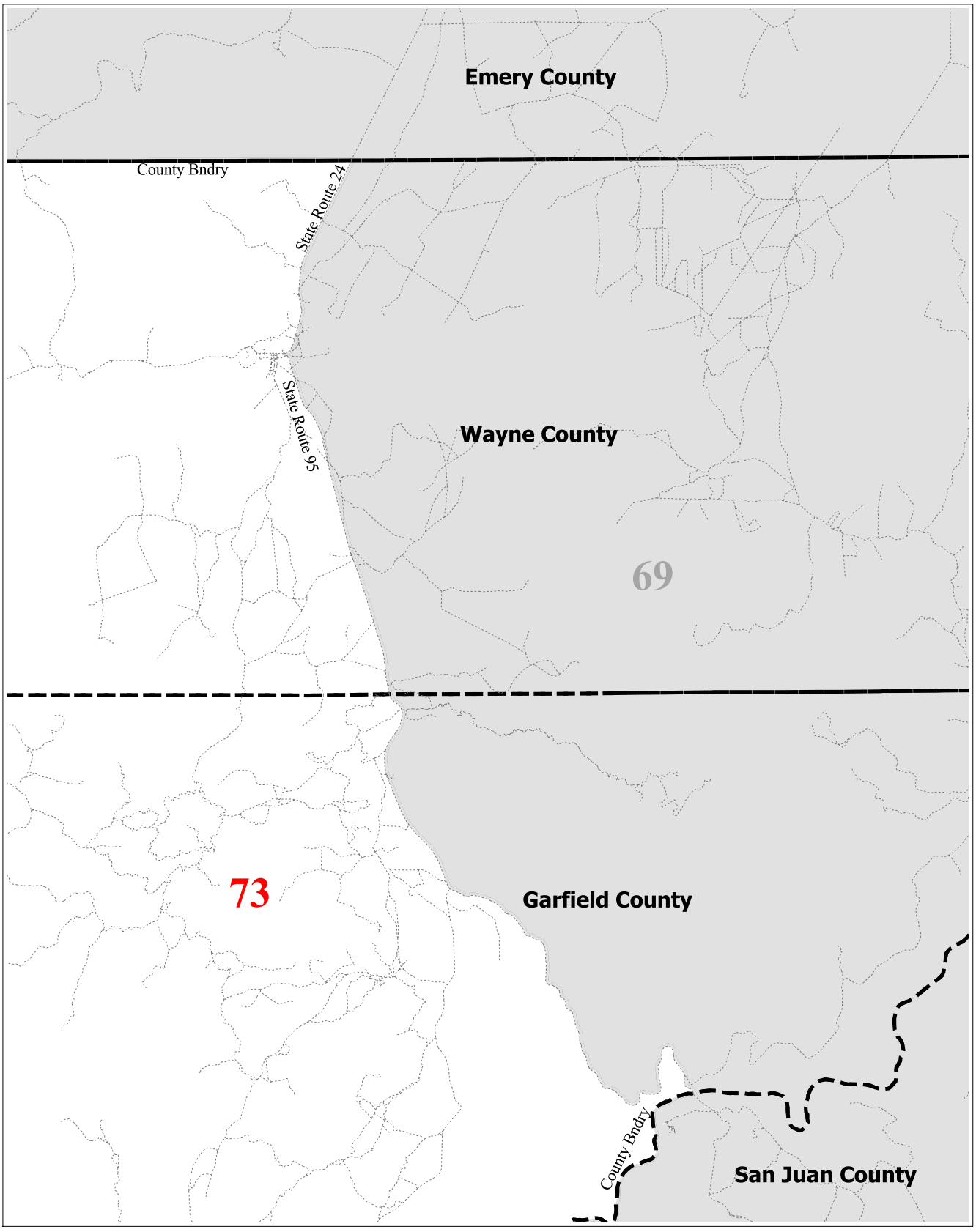
Emery County
County Bndry
State Route 24
State Route 95
Wayne County
69
73
Garfield County
County Bndry
San Juan County
Inset Location
73
73 District
State Bndry
Counties
Cities
Other Districts
Major Roads
Local Streets
Railroads
District 73
Inset B
Utah House of Representatives

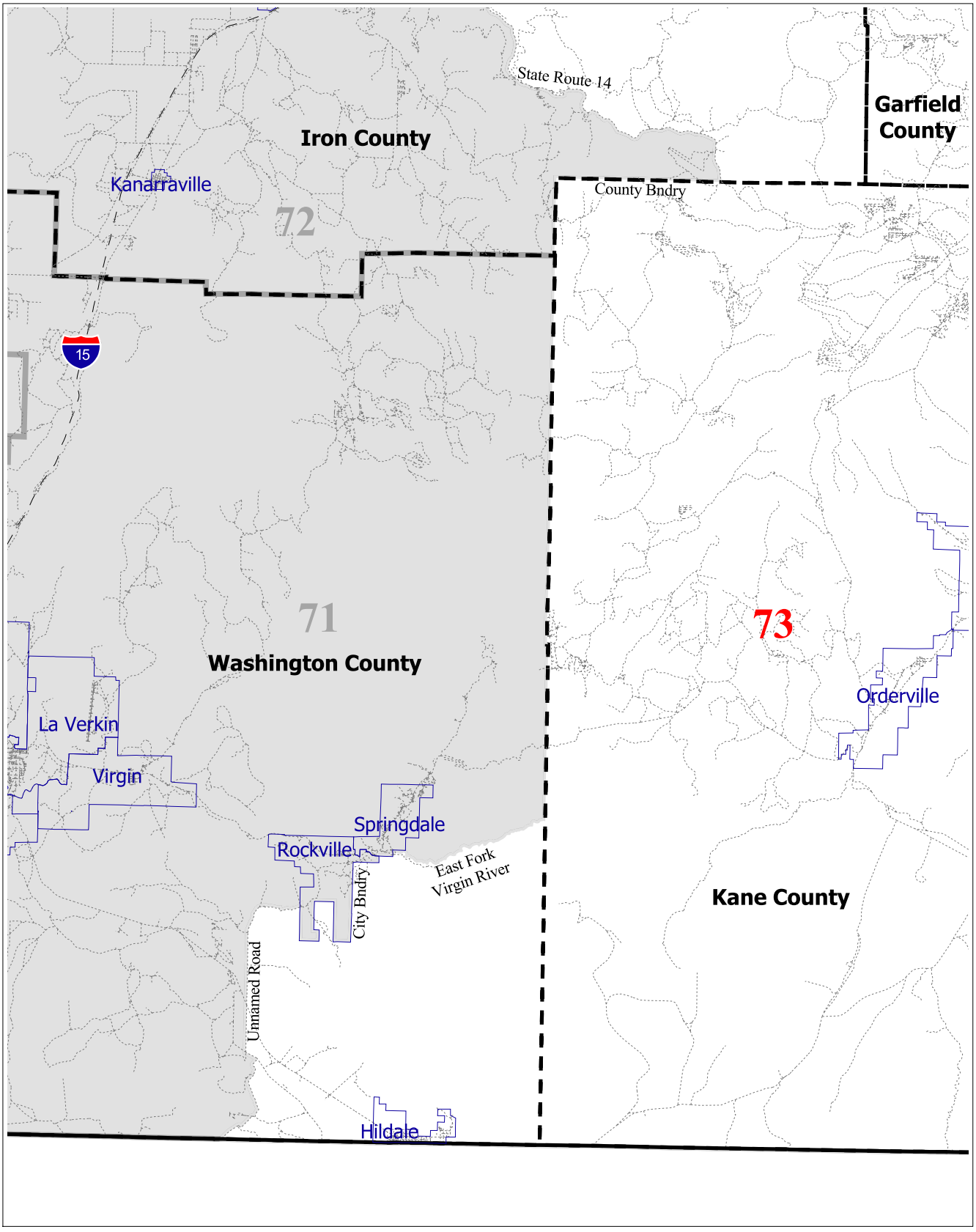

Inset Location

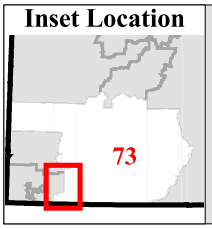

73 District
State Bndry
Counties
Cities
Other Districts
Major Roads
Local Streets
Railroads

District 73
Inset C
Utah House of Representatives

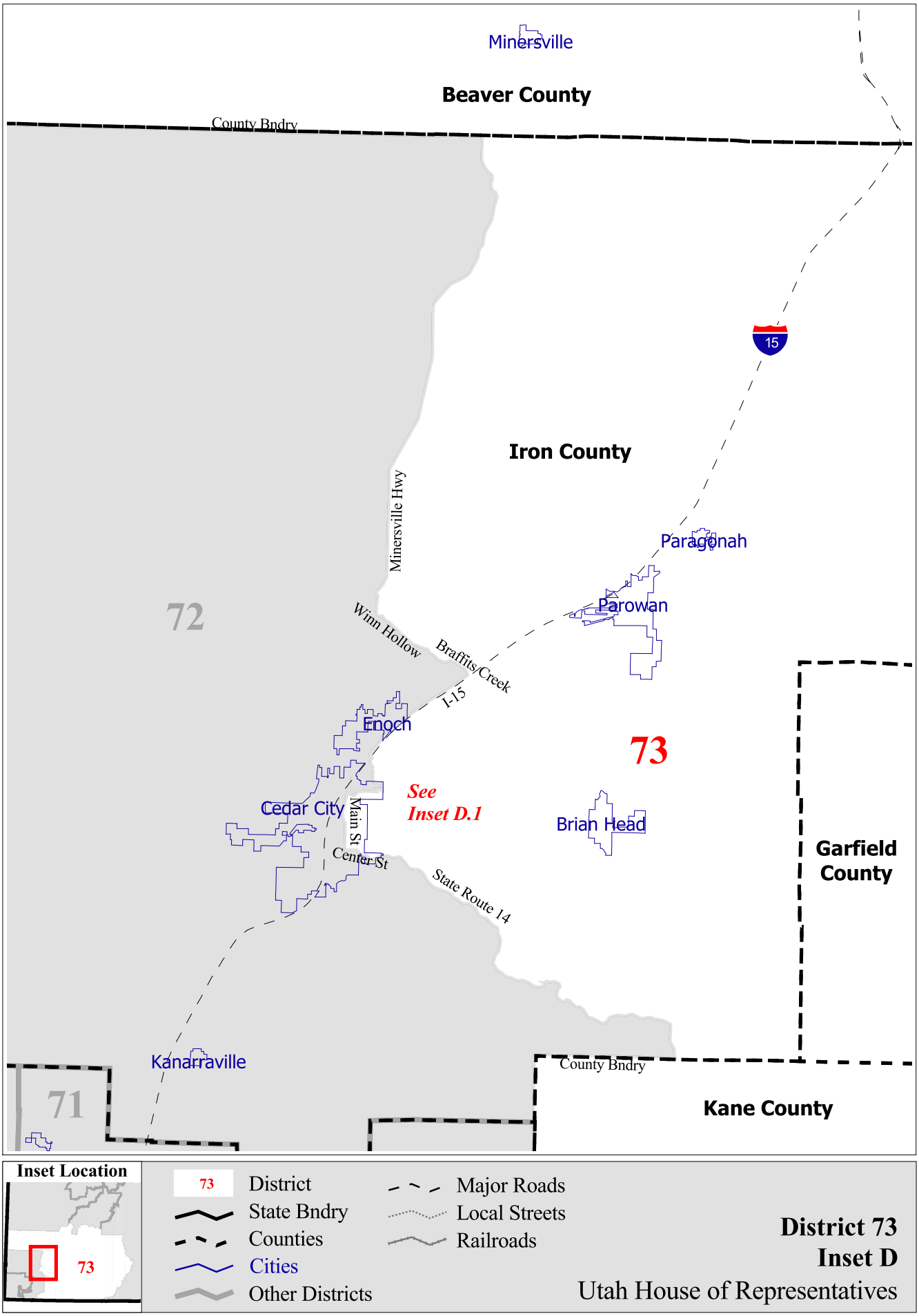
Minersville
Beaver County
County Bndry
15
Iron County
Minersville Hwy
Paragonah
Parowan
72
Winn Hollow
Braffits Creek
I-15
Enoch
73
See
Inset D.1
Cedar City
Main St
Center St
Brian Head
Garfield
County
State Route 14
Kanarraville
County Bndry
71
Kane County
Inset Location
73
District
State Bndry
Counties
Cities
Other Districts
Major Roads
Local Streets
Railroads
District 73
Inset D
Utah House of Representatives

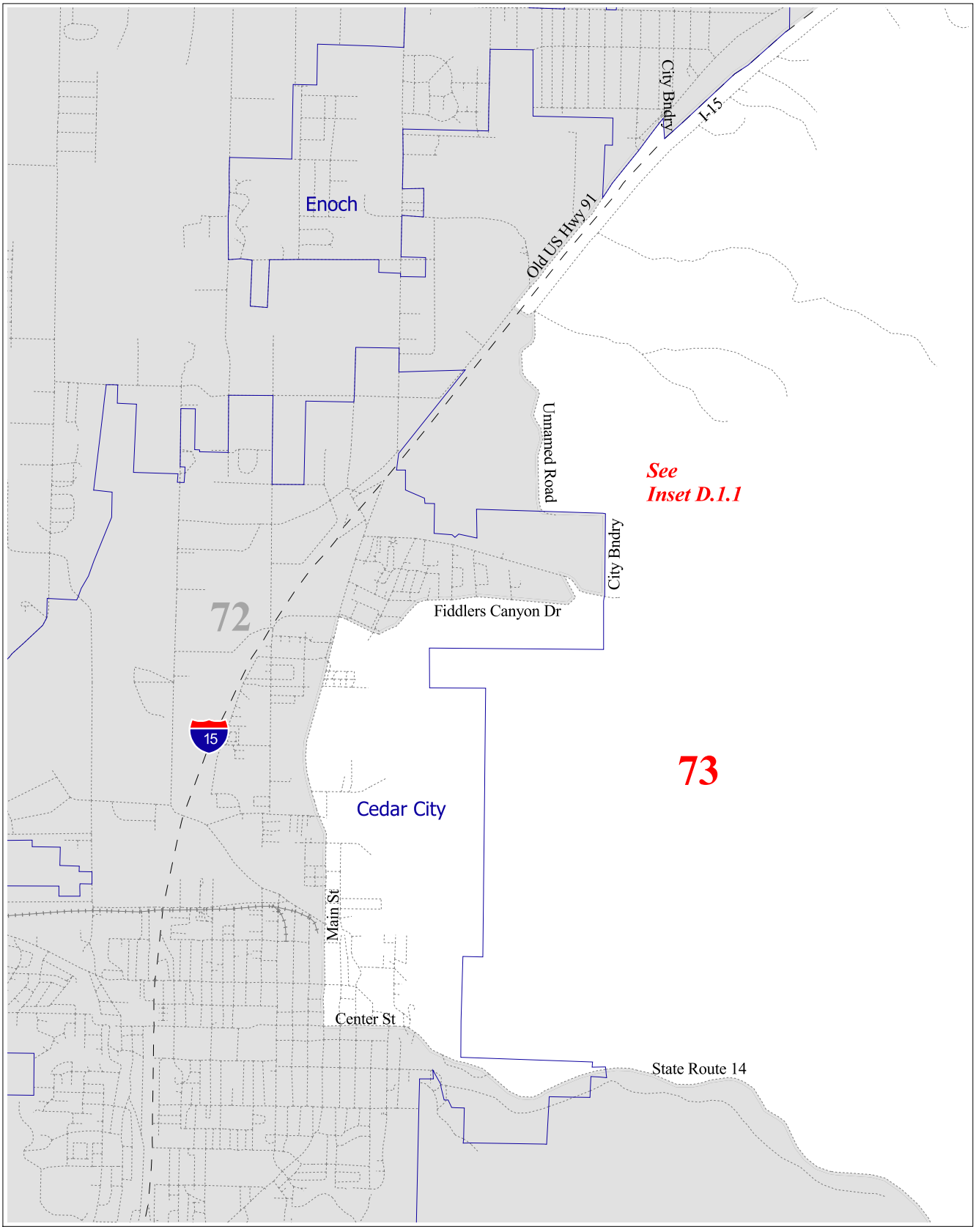

Inset Location

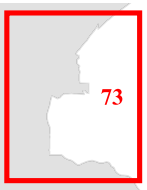

73 District
State Bndry
Counties
Cities
Other Districts
Major Roads
Local Streets
Railroads

District 73
Inset D.1
Utah House of Representatives

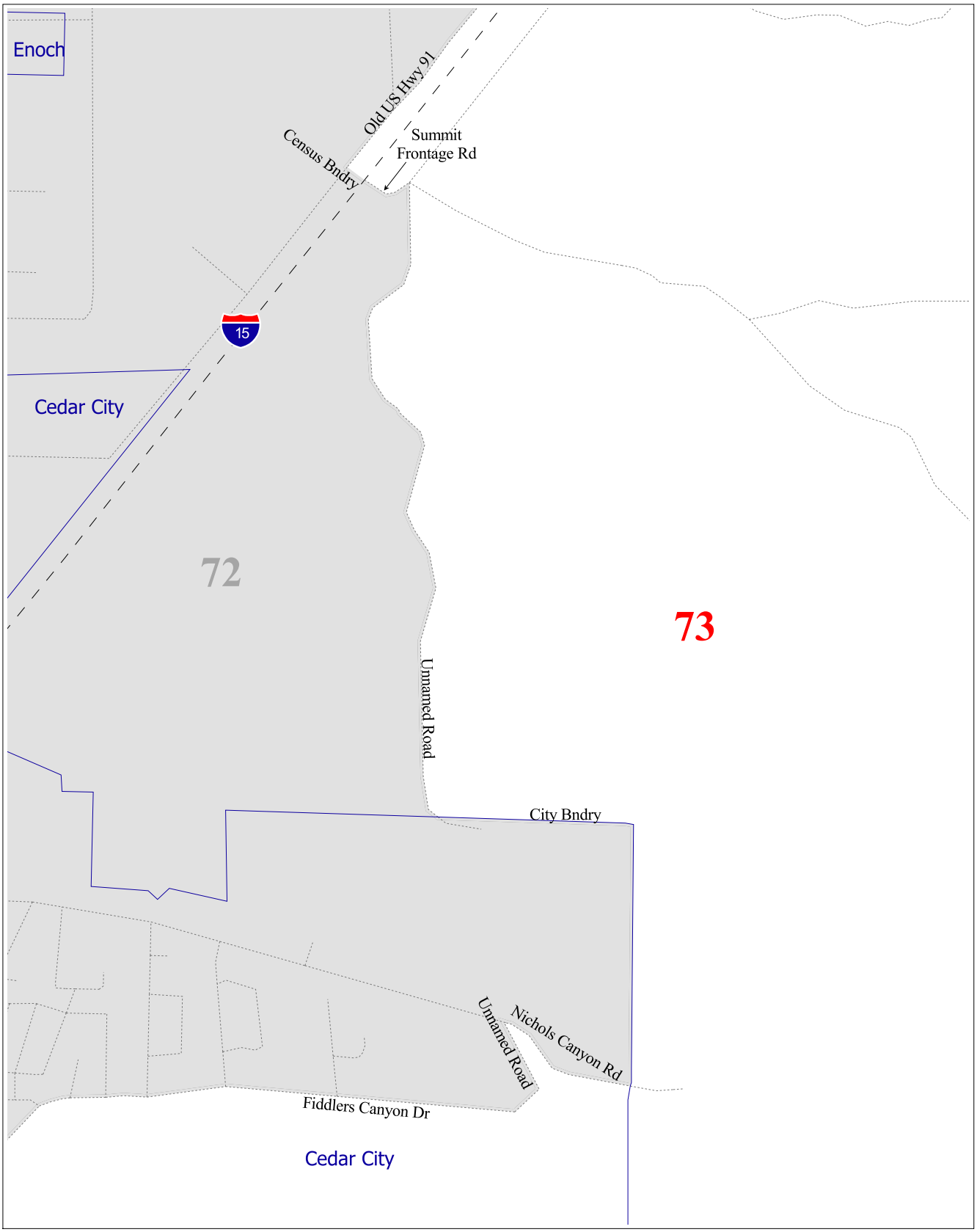

Inset Location

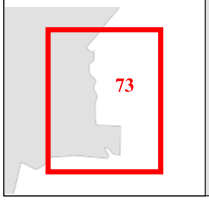

73 District
State Bndry
Counties
Cities
Other Districts
Major Roads
Local Streets
Railroads

District 73
Inset D.1.1
Utah House of Representatives

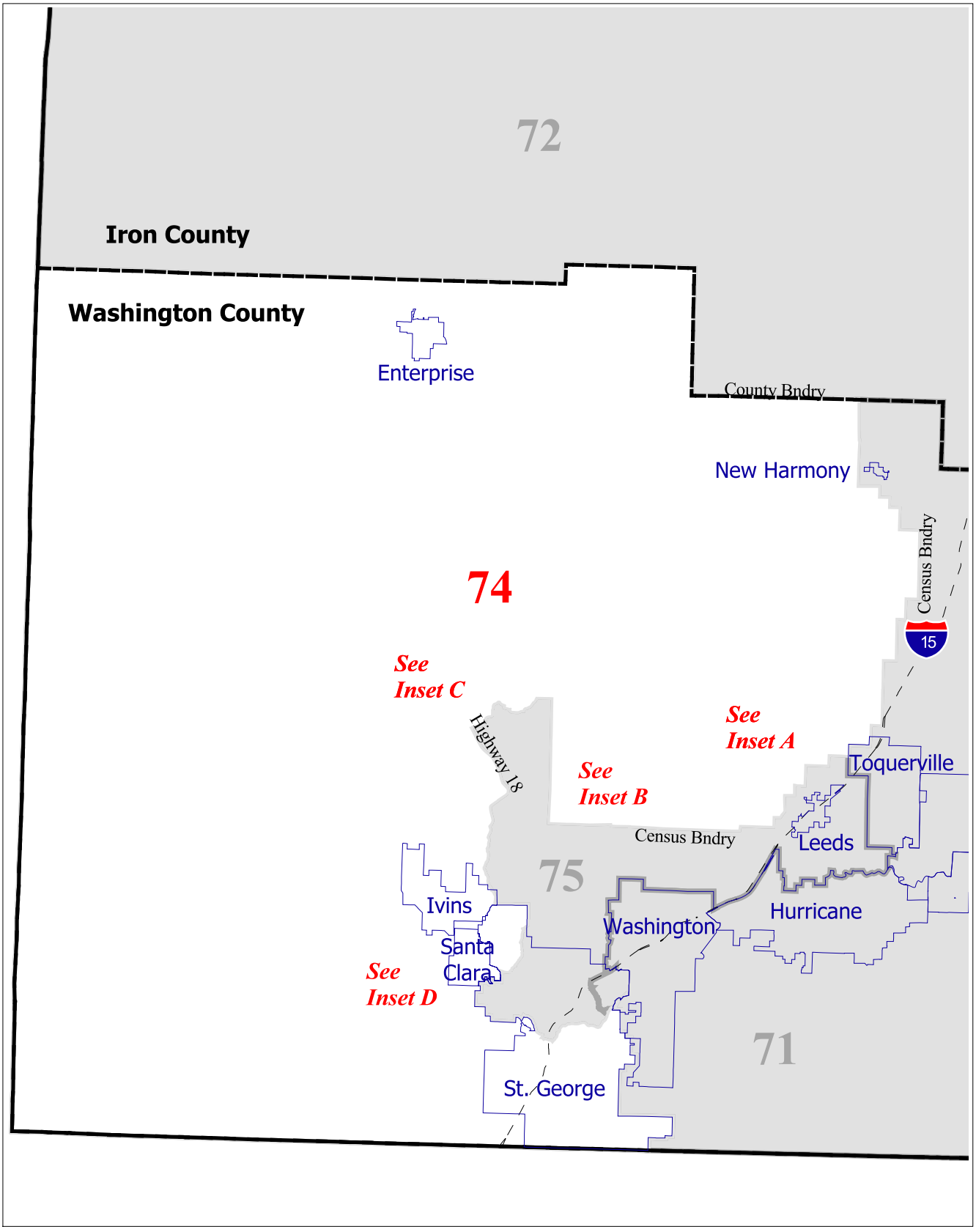

District Location



74 District
State Bndry
Counties
Cities
Other Districts
Major Roads
Local Streets
Railroads

District 74
Utah House of Representatives

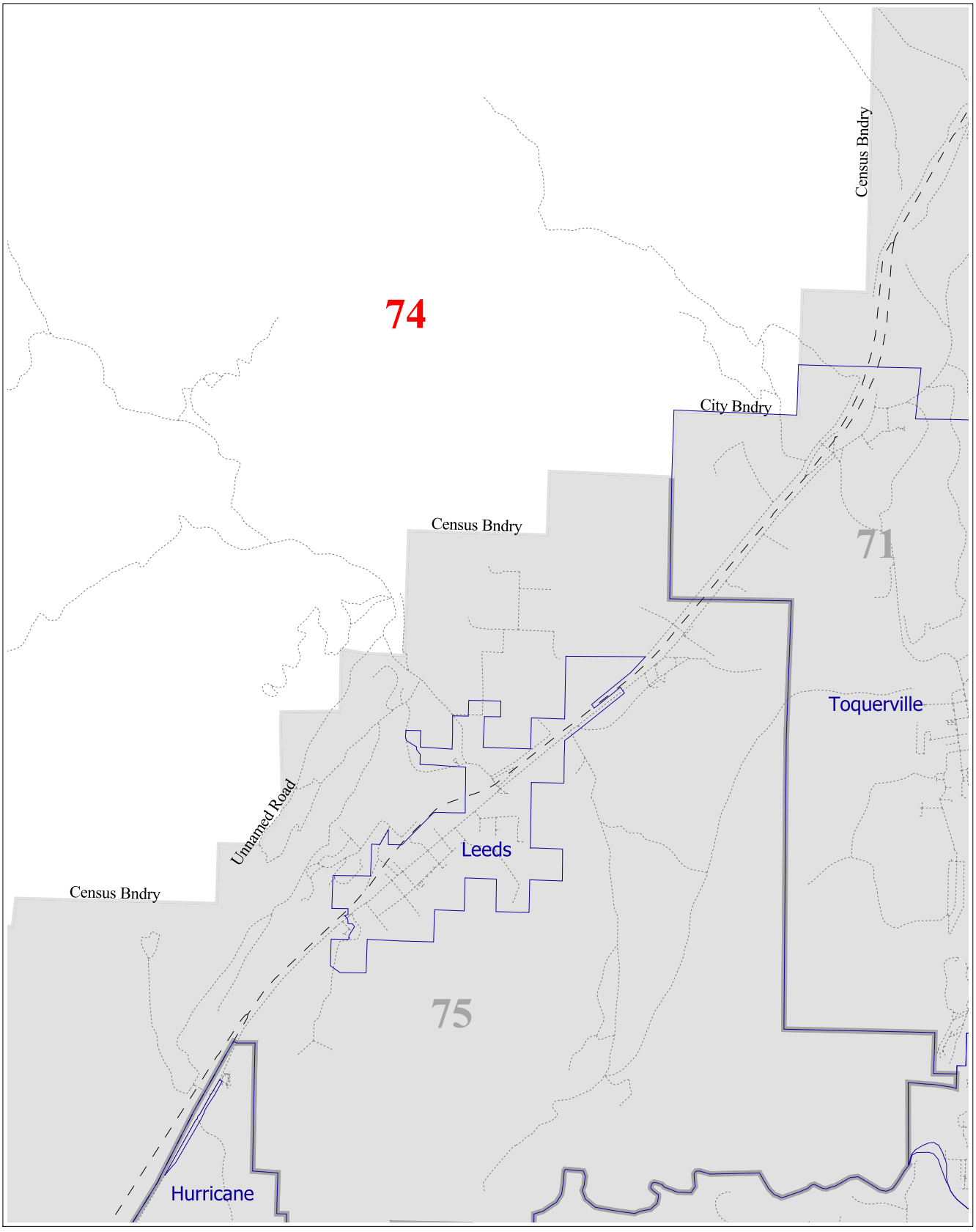

Inset Location

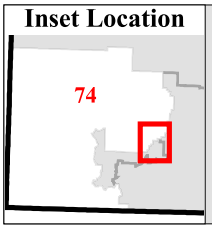

74 District
State Bndry
Counties
Cities
Other Districts
Major Roads
Local Streets
Railroads

District 74
Inset A
Utah House of Representatives

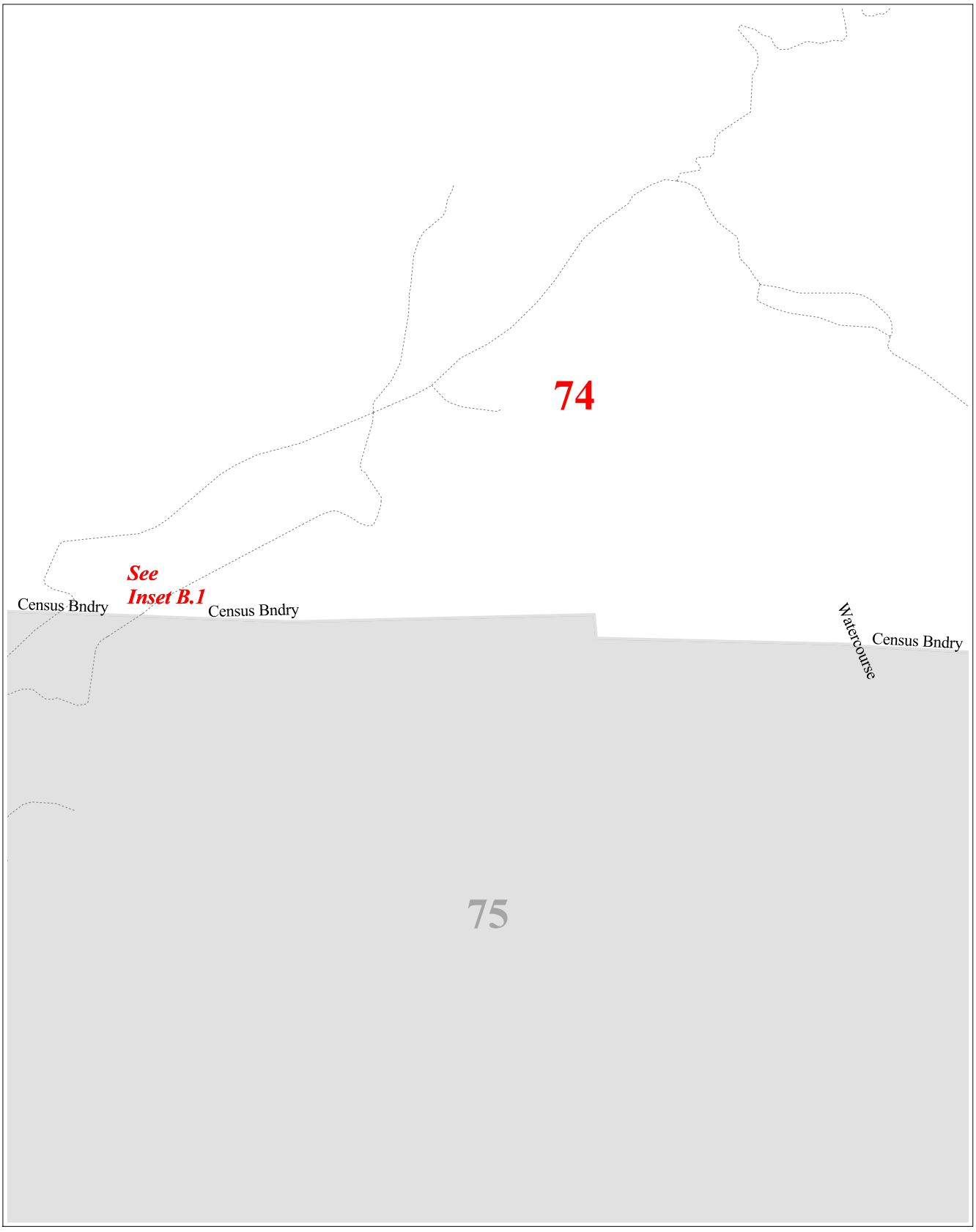

Inset Location

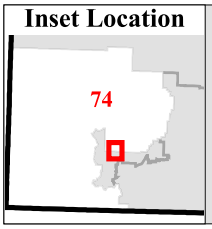

74 District
State Bndry
Counties
Cities
Other Districts
Major Roads
Local Streets
Railroads

District 74
Inset B
Utah House of Representatives

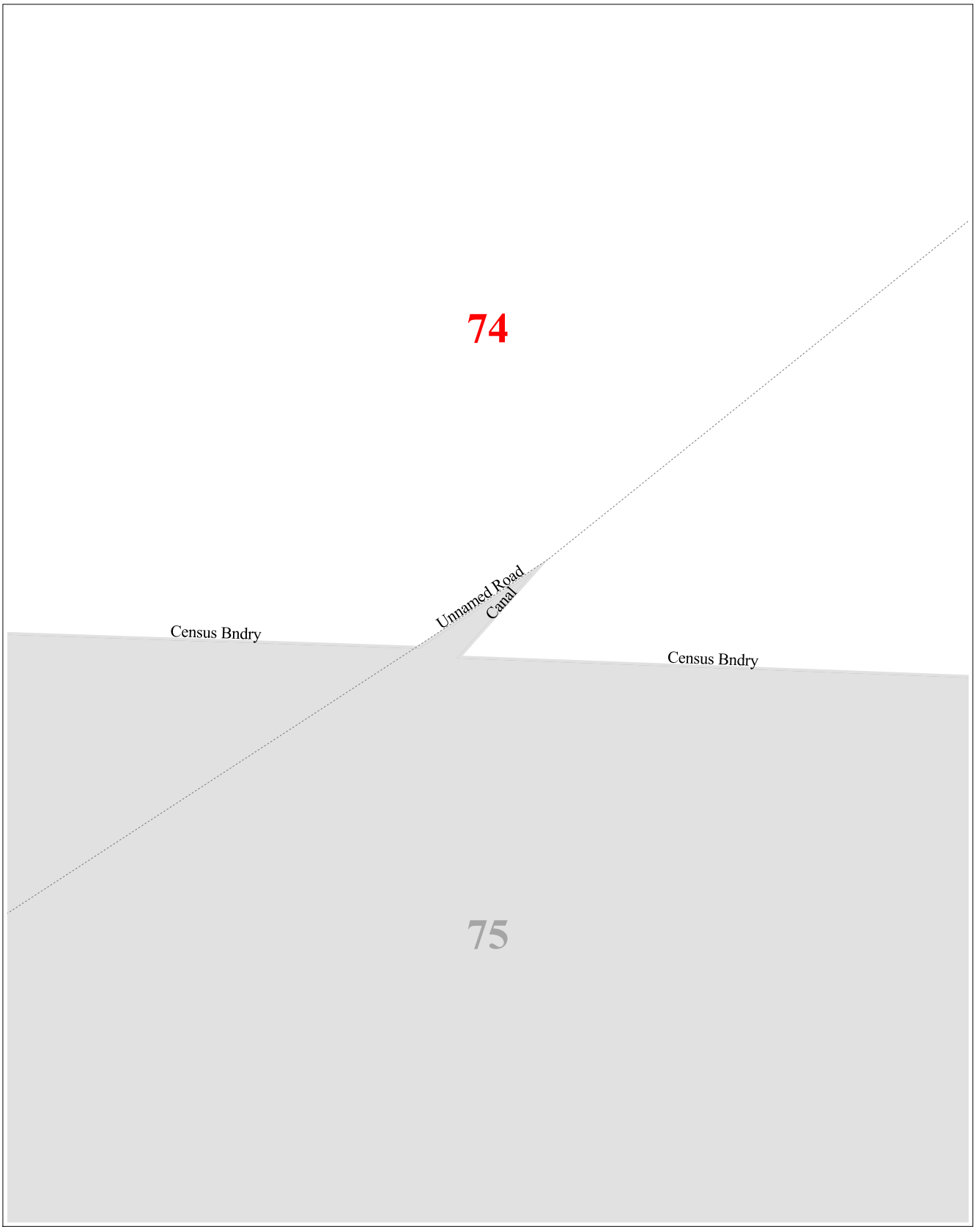

Inset Location

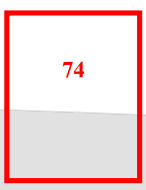

74 District
State Bndry
Counties
Cities
Other Districts
Major Roads
Local Streets
Railroads

District 74
Inset B.1
Utah House of Representatives

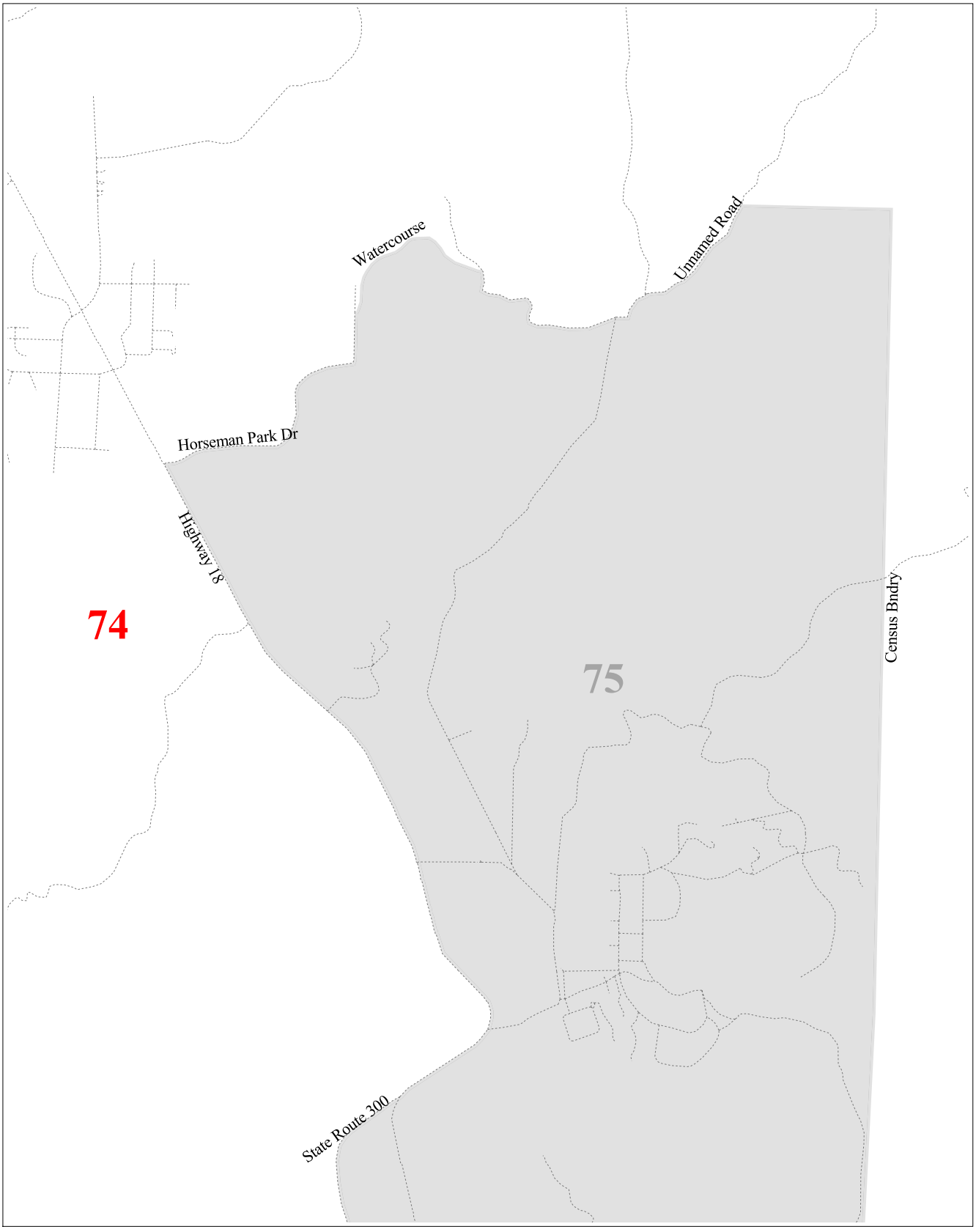

Inset Location

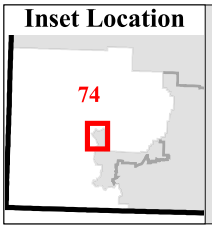

74 District
State Bndry
Counties
Cities
Other Districts
Major Roads
Local Streets
Railroads

District 74
Inset C
Utah House of Representatives

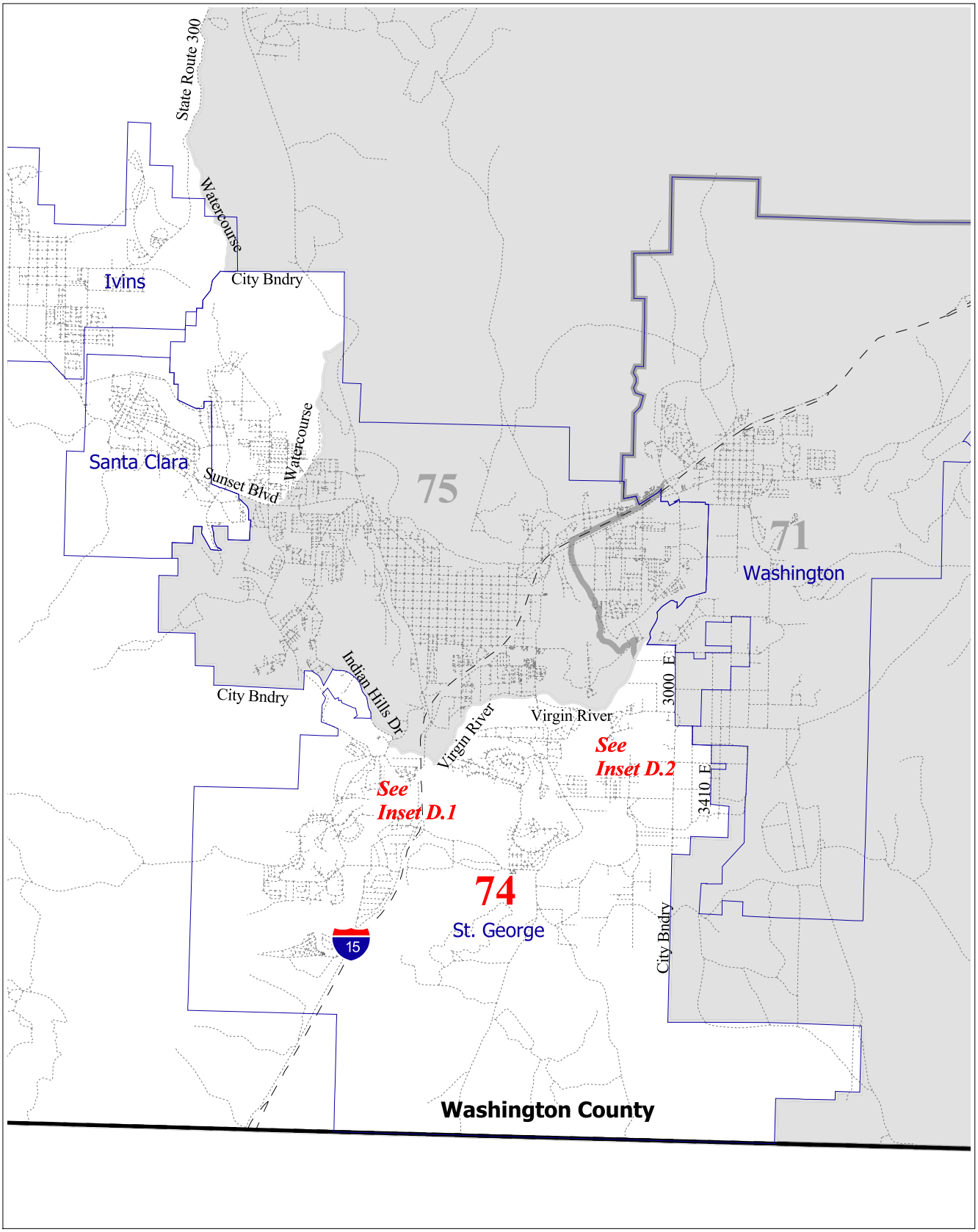

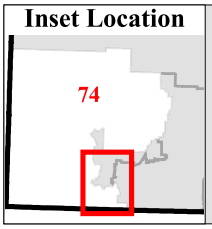

74 District
State Bndry
Counties
Cities
Other Districts
Major Roads
Local Streets
Railroads

District 74
Inset D
Utah House of Representatives

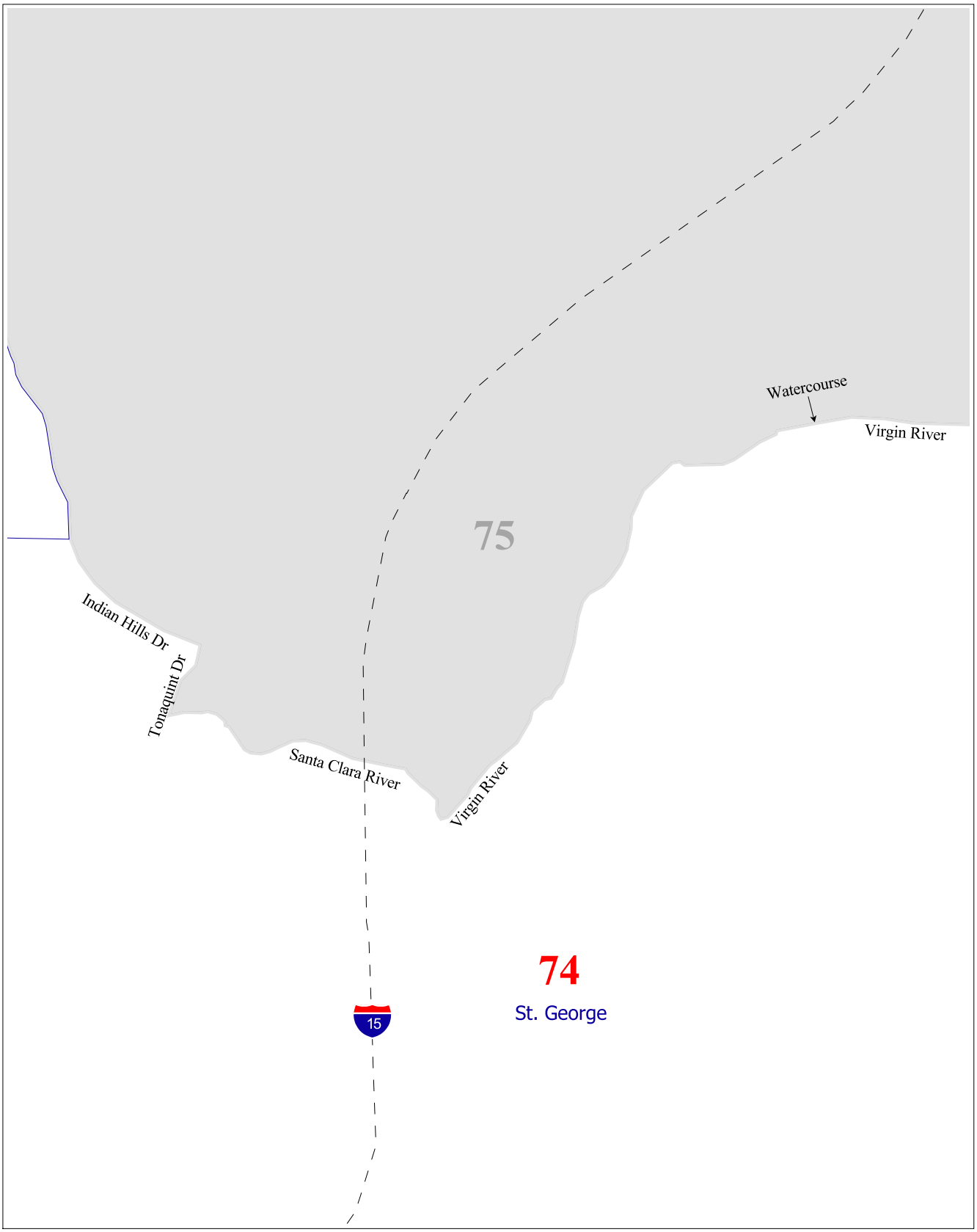

Inset Location

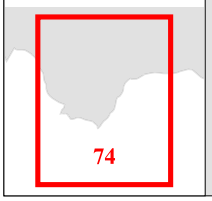

74 District
State Bndry
Counties
Cities
Other Districts
Major Roads
Local Streets
Railroads

District 74
Inset D.1
Utah House of Representatives

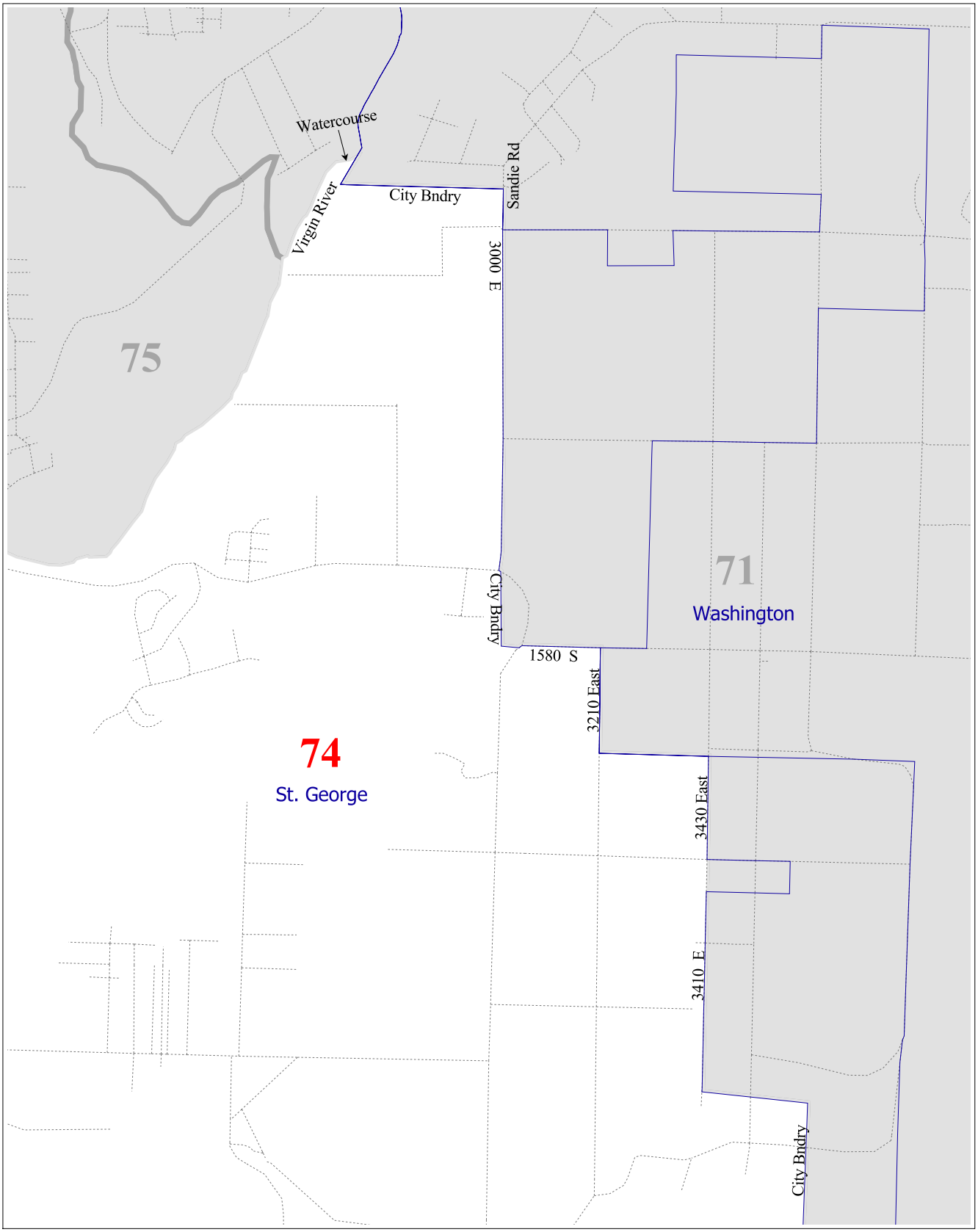

Inset Location

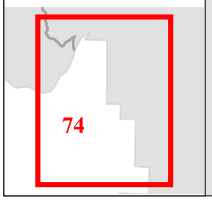

74 District
State Bndry
Counties
Cities
Other Districts
Major Roads
Local Streets
Railroads

District 74
Inset D.2
Utah House of Representatives

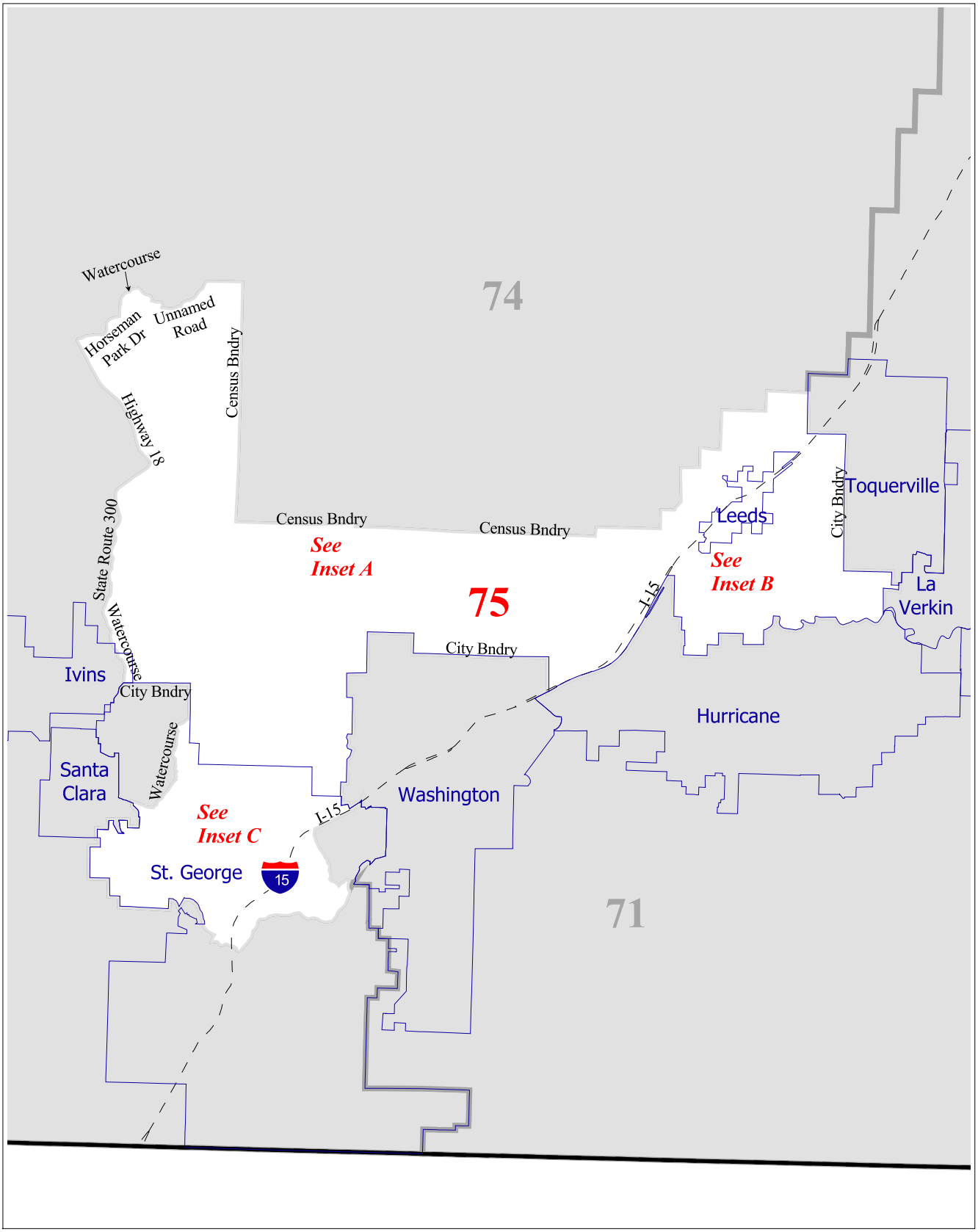

District Location

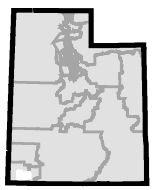

75 District
State Bndry
Counties
Cities
Other Districts
Major Roads
Local Streets
Railroads

District 75
Utah House of Representatives

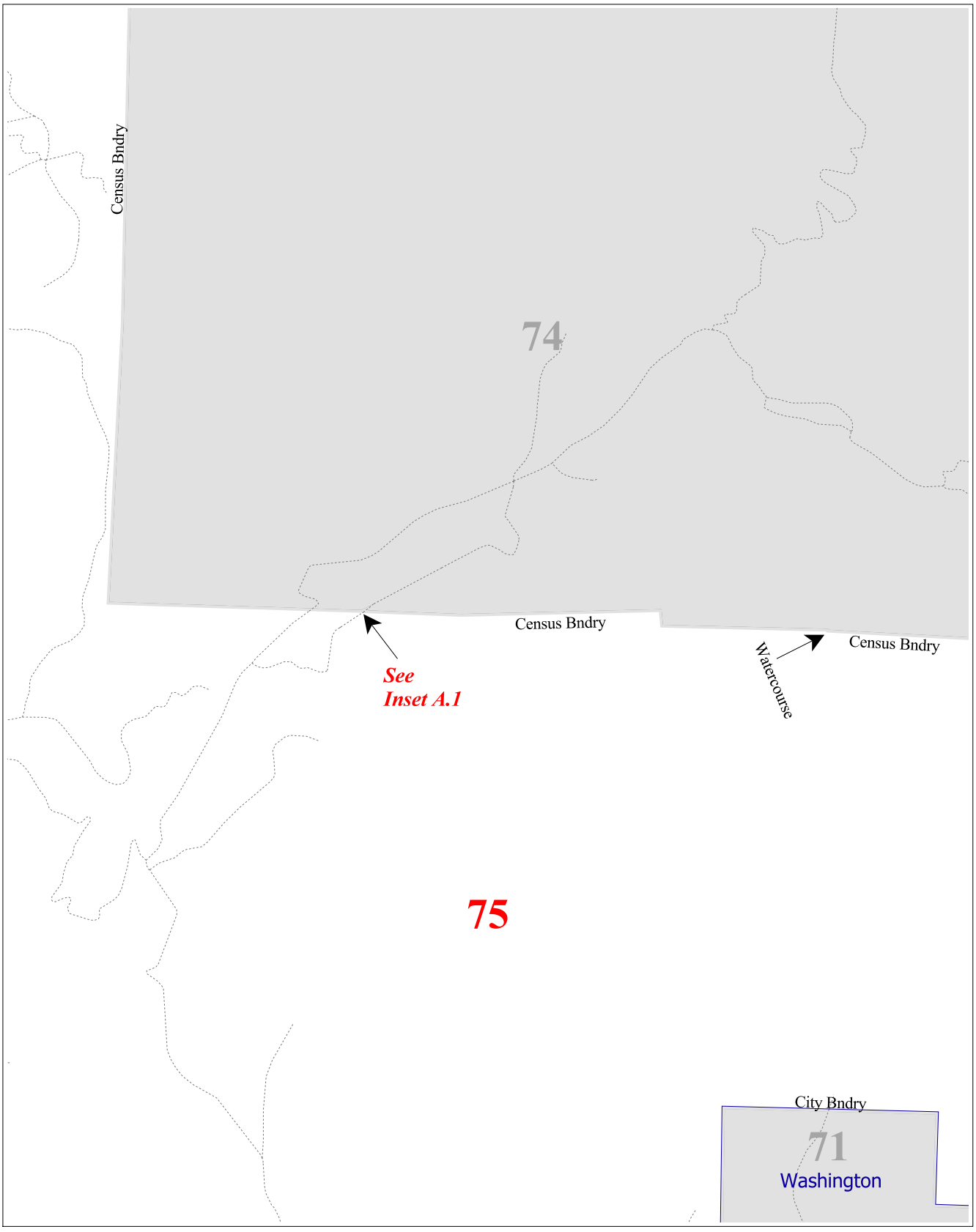

Inset Location

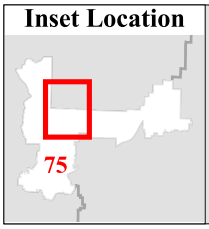

75 District
State Bndry
Counties
Cities
Other Districts
Major Roads
Local Streets
Railroads

District 75
Inset A
Utah House of Representatives

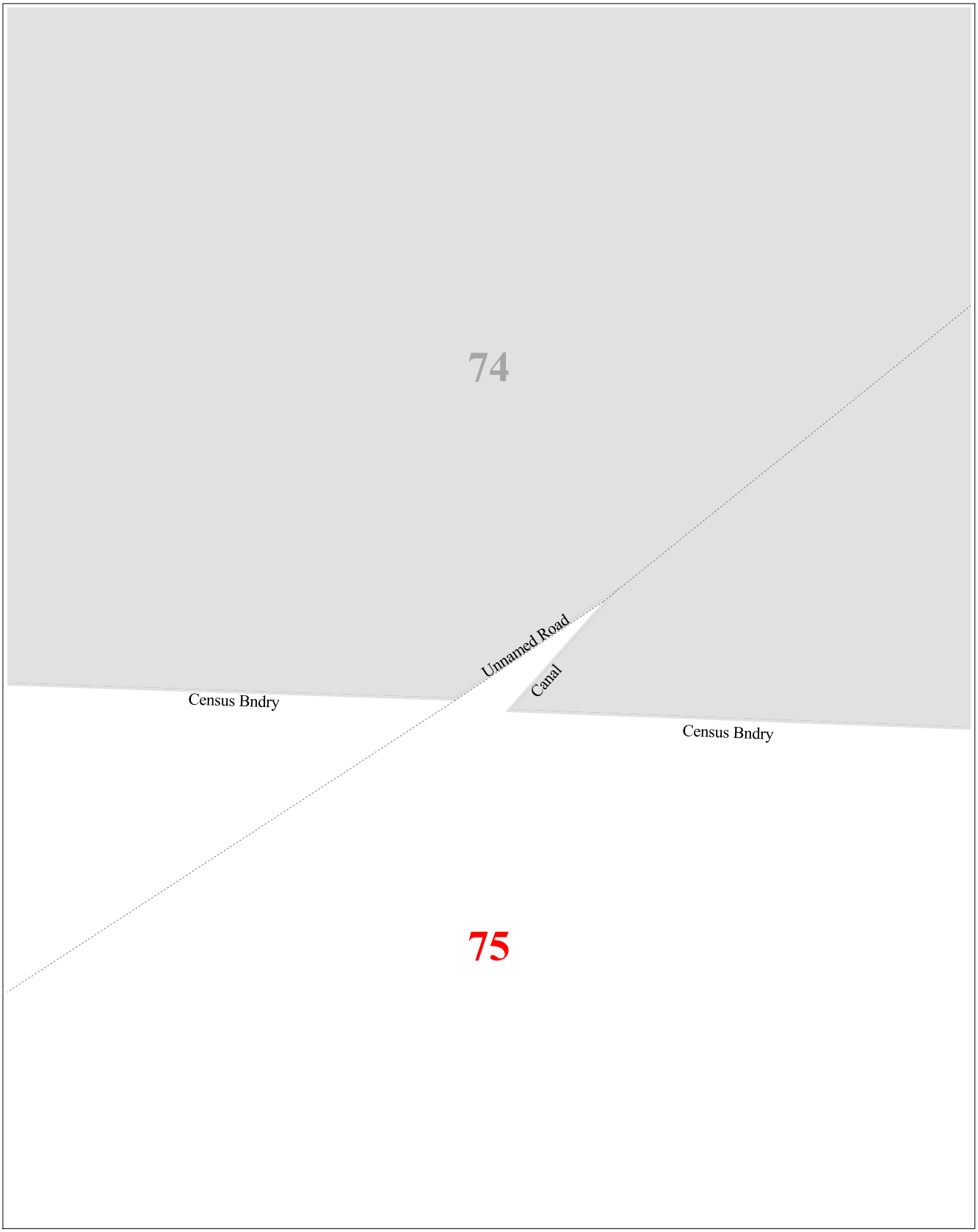

Inset Location



75 District
State Bndry
Counties
Cities
Other Districts
Major Roads
Local Streets
Railroads

District 75
Inset A.1
Utah House of Representatives

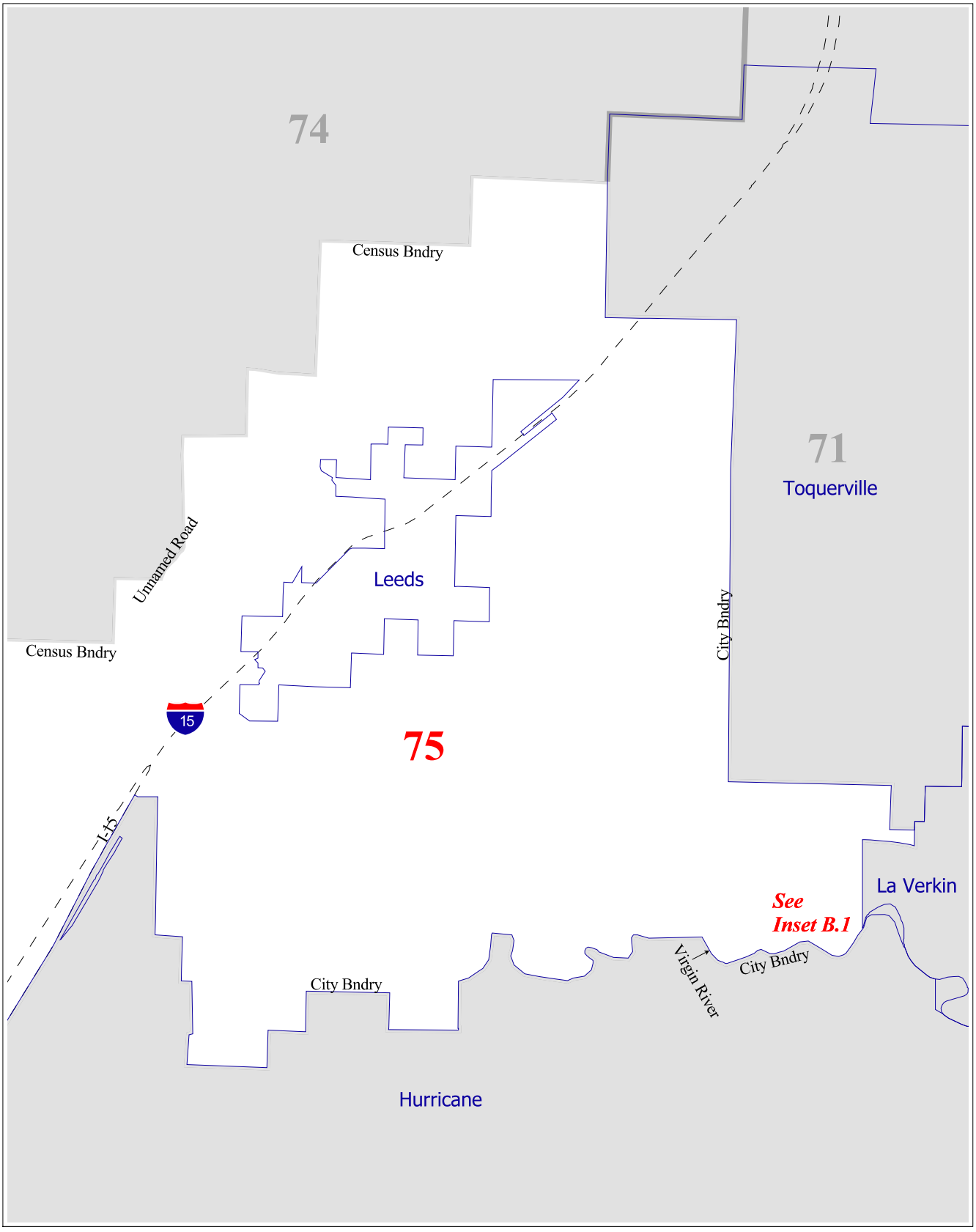

Inset Location

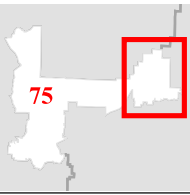

75 District
State Bndry
Counties
Cities
Other Districts
Major Roads
Local Streets
Railroads

District 75
Inset B
Utah House of Representatives

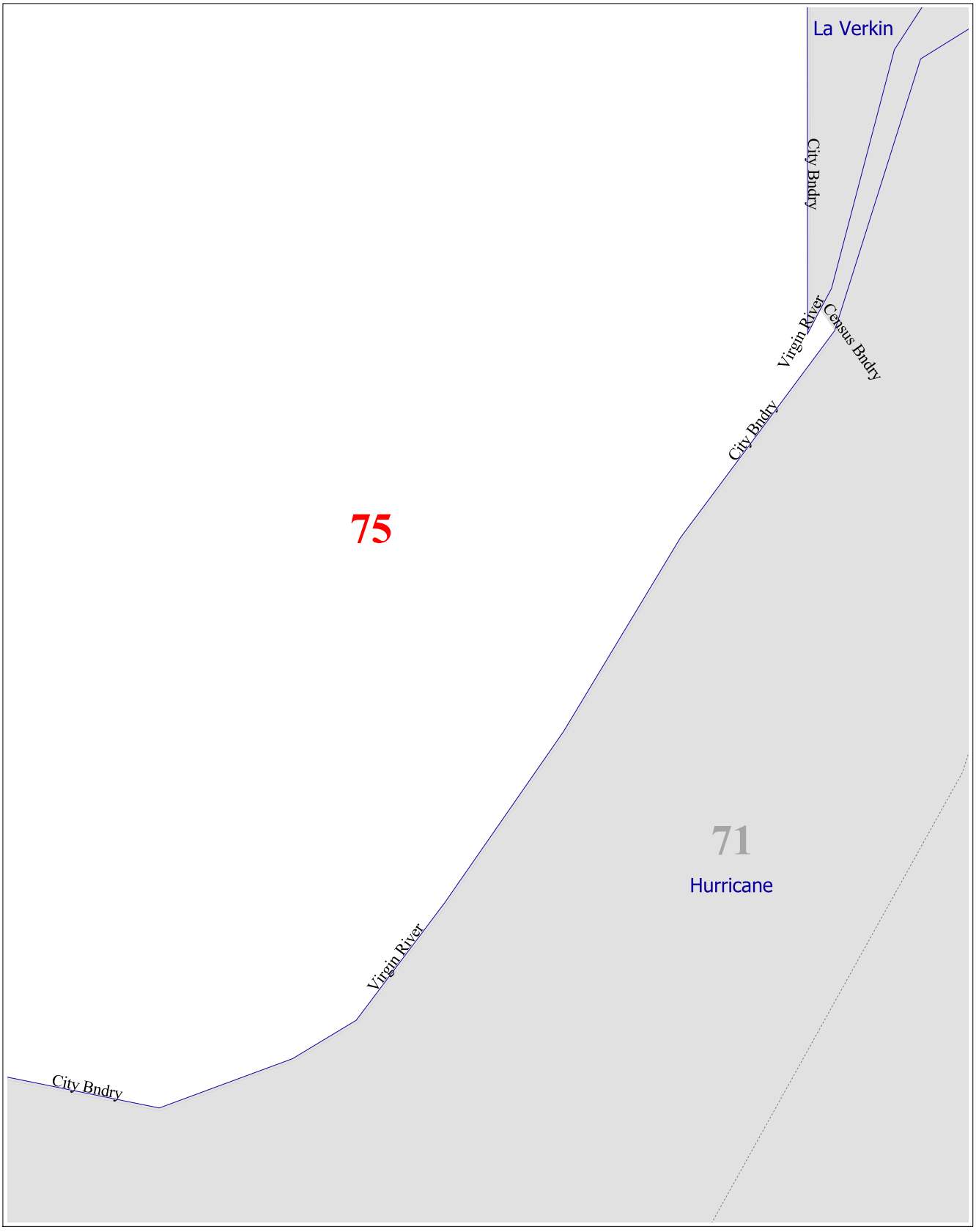

Inset Location

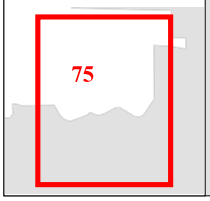

75 District
State Bndry
Counties
Cities
Other Districts
Major Roads
Local Streets
Railroads

District 75
Inset B.1
Utah House of Representatives

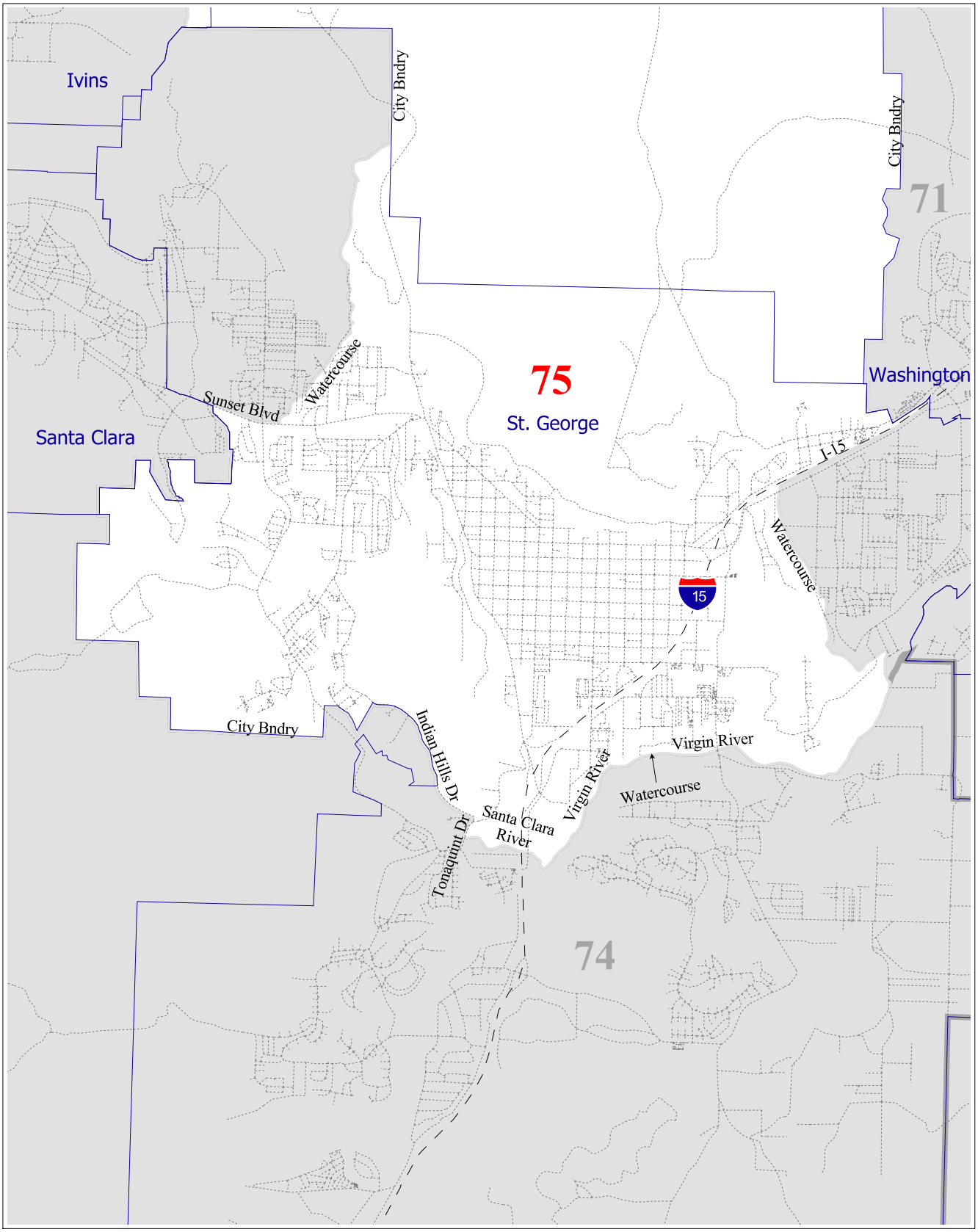

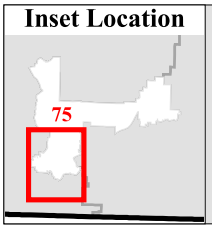

75 District
State Bndry
Counties
Cities
Other Districts
Major Roads
Local Streets
Railroads

District 75
Inset C
Utah House of Representatives

STATE BOARD OF EDUCATION REDISTRICTING

TABLE OF CONTENTS

Page

State Board of Education Redistricting 793
State Board of Education Incumbents 793
State Board of Education Districts Population Summary 794
Map Index 796
Maps 797

STATE BOARD OF EDUCATION REDISTRICTING

The Utah Legislature adopted a plan that continues to have 15 State Board of Education districts. There is no constitutional requirement specifying the number of districts for the State Board of Education. The ideal population for each of the 15 State Board of Education districts is 148,878. The Legislature adopted an allowable deviation standard of ± 4.0 percent from the ideal State Board of Education district population. In the new plan adopted by the Legislature, the district populations range from 143,838 in District 6 to 153,091 in District 10. The range of deviation is -3.4 percent to 2.8 percent, which is within the ± 4.0 percent guideline.

In 2002 and every four years thereafter, one person each shall be elected from new Districts 2, 3, 5, 6, 9, 10, 14, and 15 to serve a four-year term. In 2004 and every four years thereafter, one person each shall be elected from new Districts 4, 7, 8, 11, 12, and 13 to serve a four-year term. The state school board members elected from old Districts 2 and 4, both of whom now reside in new District 1, may not serve out the term for which they were elected, but shall instead stand for election in 2002 for a term of office of four years from the realigned district in which each resides. If one of the incumbent state school board members from new District 1 indicates in writing to the lieutenant governor that the school board member will not seek reelection, that incumbent state school board member may serve until January 1, 2003 and the other incumbent state school board member shall serve out the term for which the member was elected, which is until January 1, 2005.

Although the Legislature made an attempt to conform the State Board of Education boundaries to the state's forty local school district boundaries, the State Board of Education district boundaries do not necessarily follow the local school district boundaries.

The following is a current incumbent list. The population summary and detailed maps on subsequent pages show the State Board of Education redistricting plan adopted by the Utah Legislature.

STATE BOARD OF EDUCATION INCUMBENTS

NEW DISTRICTS

Board District	Incumbent
1	Theurer, Teresa L.
2	Haws, Greg W.
3	Shields, Marilyn
4	Richards, Joyce W.
5	Burningham, Kim R.
6	Larsen, Judy
7	Pingree, John C.
8	Brown, Laurel
9	Morrill, Denis R.
10	Cannon, Janet A.
11	Moss, David L.
12	Anderson, Mike
13	Barney, Linnea
14	McCain A. Earl
15	Max L. Torres

STATE BOARD OF EDUCATION DISTRICTS

Population Summary

148,878 = Ideal District Size

District	District Population	District Population by County		Deviation	Percent Deviation
1	152,448	Box Elder	42,745	3,570	2.4%
		Cache	91,391		
		Morgan	7,129		
		Rich	1,961		
		Summit	9,222		
2	146,508	Weber	146,508	-2,370	-1.6%
3	147,106	Juab	1,061	-1,772	-1.2%
		Salt Lake	24,600		
		Tooele	40,735		
		Utah	80,710		
4	145,079	Davis	95,054	-3,799	-2.6%
		Weber	50,025		
5	143,940	Davis	143,940	-4,938	-3.3%
6	143,838	Salt Lake	143,838	-5,040	-3.4%
7	146,702	Salt Lake	126,188	-2,176	-1.5%
		Summit	20,514		
8	151,207	Salt Lake	151,207	2,329	1.6%
9	150,782	Salt Lake	150,782	1,904	1.3%
10	153,091	Salt Lake	153,091	4,213	2.8%
11	148,681	Salt Lake	148,681	-197	-0.1%
12	152,177	Utah	136,962	3,299	2.2%
		Wasatch	15,215		
13	150,864	Utah	150,864	1,986	1.3%

STATE BOARD OF EDUCATION DISTRICTS

Population Summary

148,878 = Ideal District Size

District	District Population	District Population by County		Deviation	Percent Deviation
14	151,026	Carbon	20,422	2,148	1.4%
		Daggett	921		
		Duchesne	14,371		
		Emery	10,860		
		Garfield	4,735		
		Grand	8,485		
		Kane	6,046		
		Piute	1,435		
		San Juan	14,413		
		Sanpete	22,763		
		Sevier	18,842		
		Uintah	25,224		
		Wayne	2,509		
15	149,720	Beaver	6,005	842	0.6%
		Iron	33,779		
		Juab	7,177		
		Millard	12,405		
		Washington	90,354		

MAP INDEX

State Board of Education

Map	Page
State Overview	797
Salt Lake and Utah Counties Overview	798
District 1	799
District 2	806
District 3	812
District 4	830
District 5	838
District 6	842
District 7	849
District 8	865
District 9	873
District 10	877
District 11	884
District 12	896
District 13	908
District 14	917
District 15	918

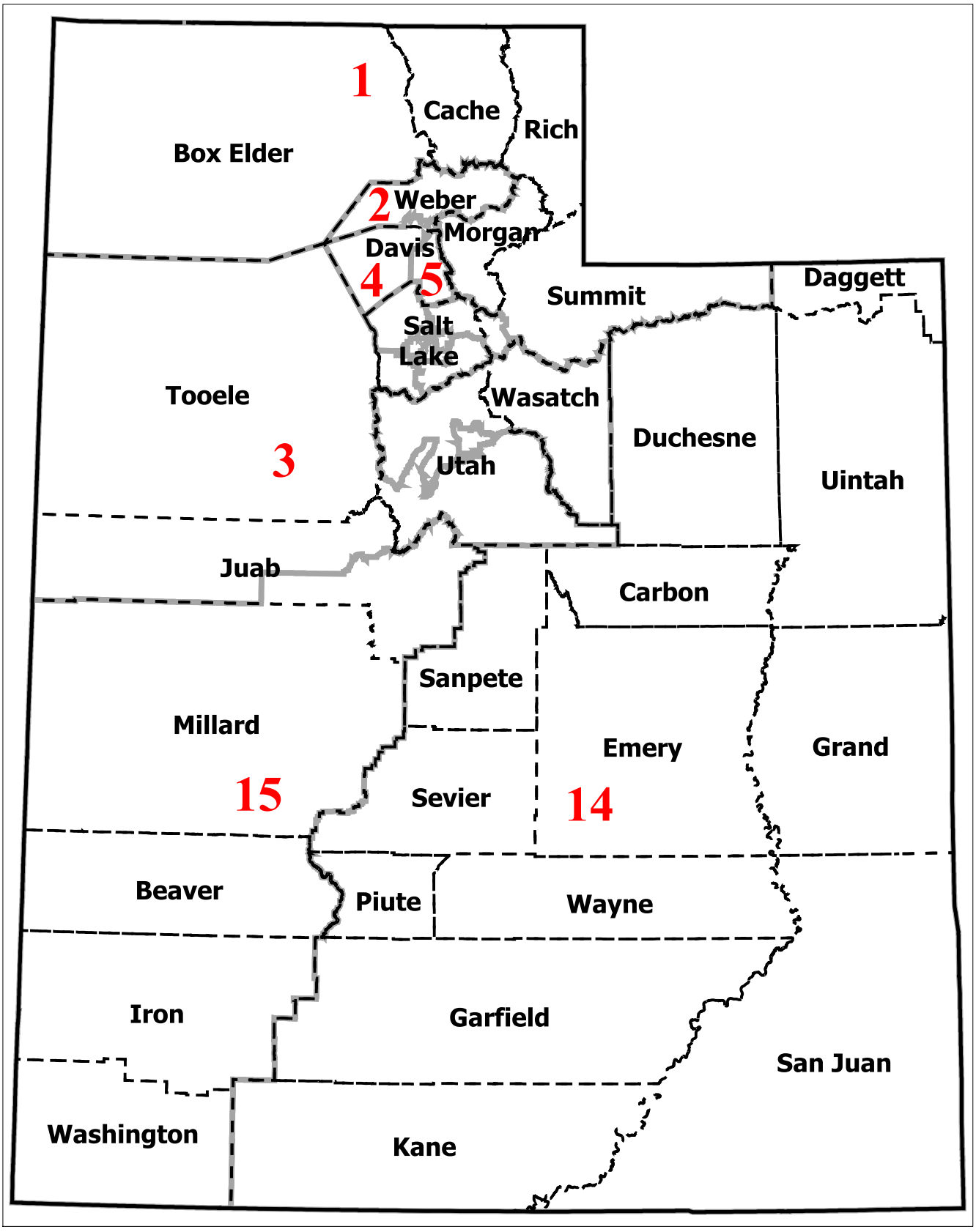

District Location

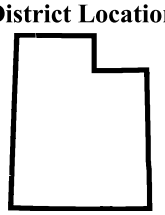

1 District
State Bndry
Counties
Cities
District Bndry
Major Roads
Local Streets
Railroads

State Overview
State School Board

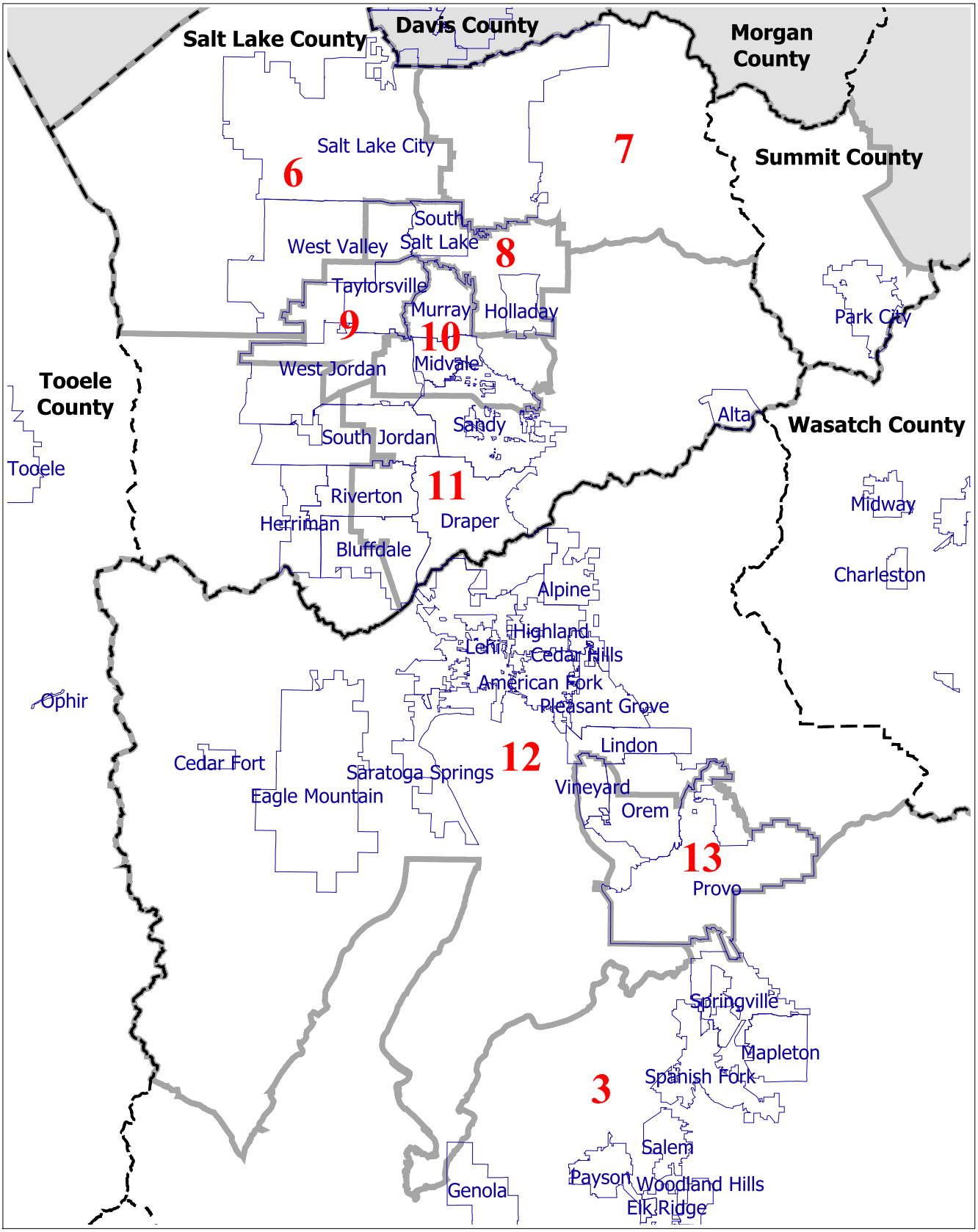

District Location

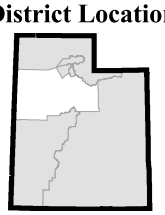

1 District
State Bndry
Counties
Cities
District Bndry
Major Roads
Local Streets
Railroads

Salt Lake and Utah Counties
State School Board

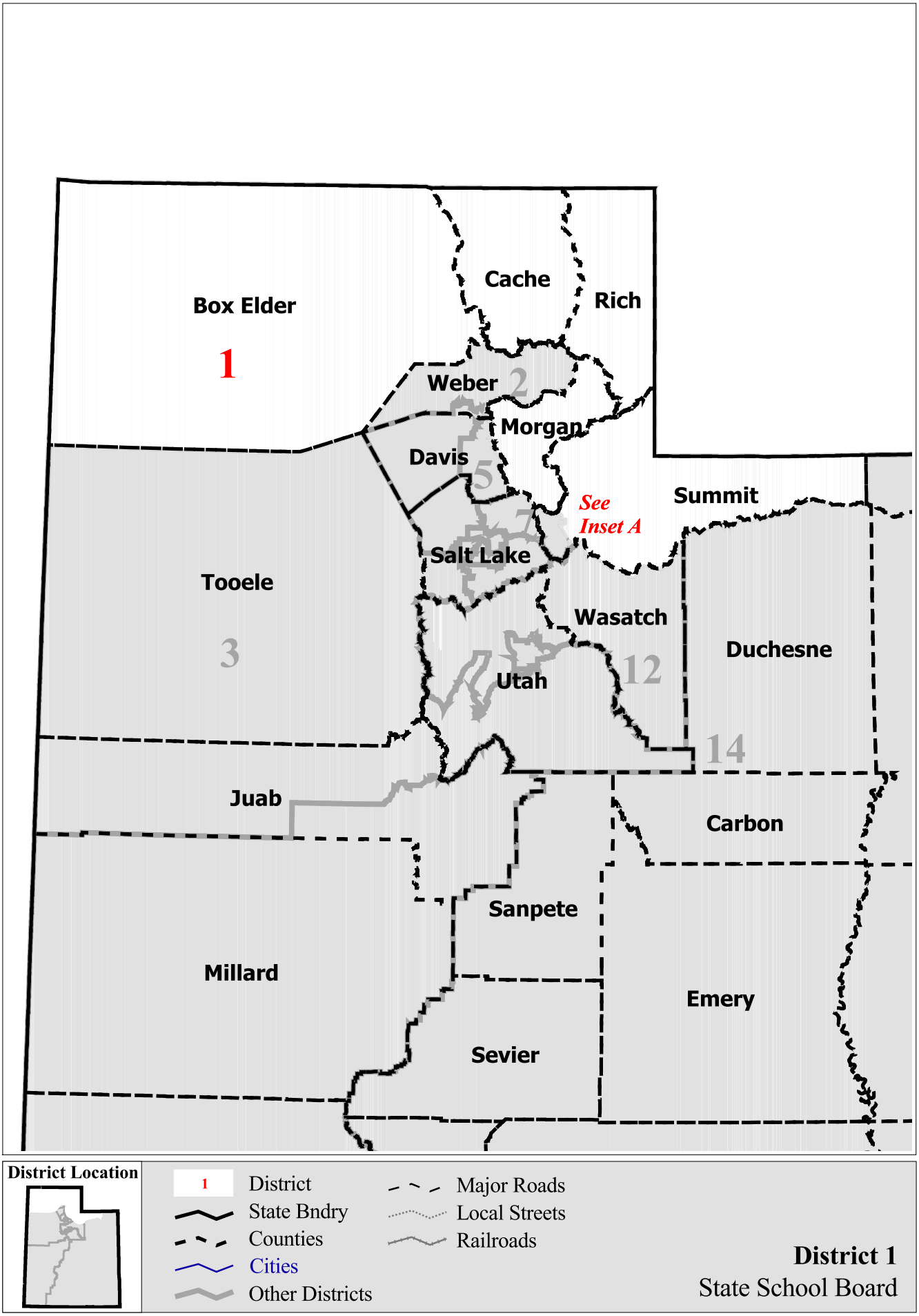
Box Elder
1
Cache
Rich
Weber
2
Morgan
Davis
5
See
Inset A
Summit
Salt Lake
7
Tooele
3
Wasatch
Duchesne
Utah
12
14
Juab
Carbon
Sanpete
Millard
Emery
Sevier
District Location
1
District
State Bndry
Counties
Cities
Other Districts
Major Roads
Local Streets
Railroads
District 1
State School Board

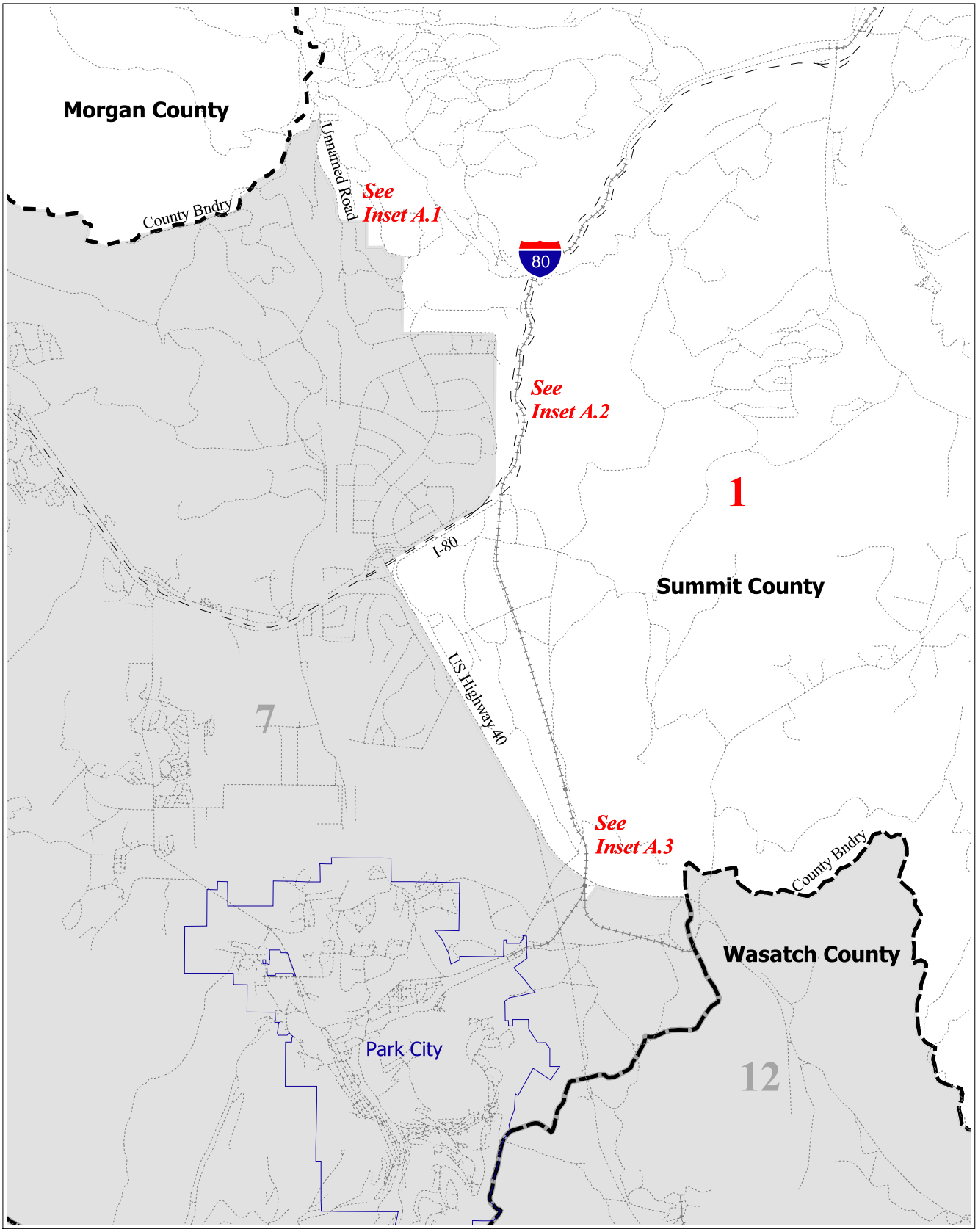

Inset Location

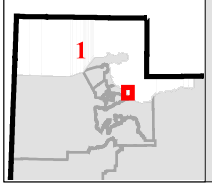

1 District
State Bndry
Counties
Cities
Other Districts
Major Roads
Local Streets
Railroads

District 1
Inset A
State School Board

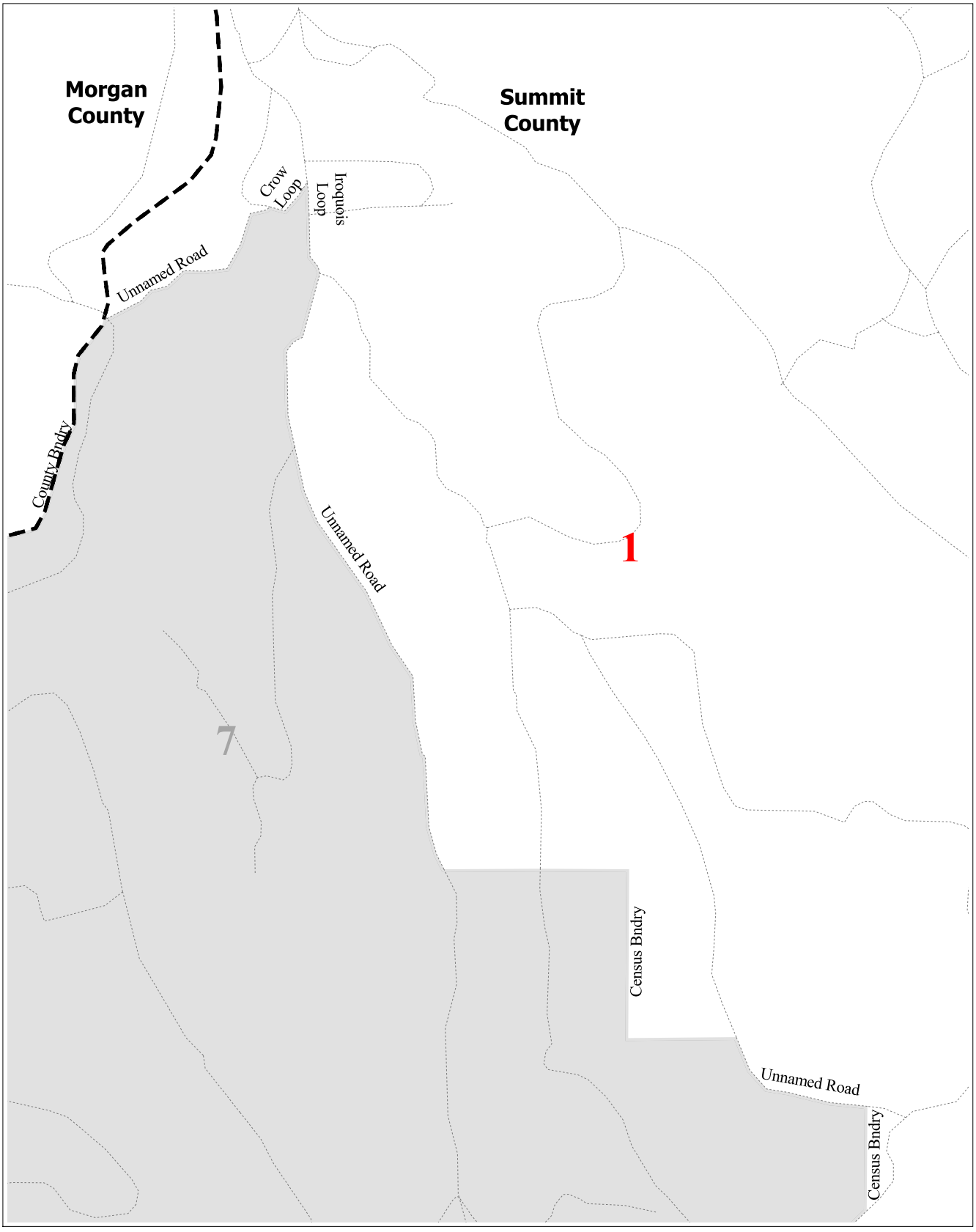

Inset Location

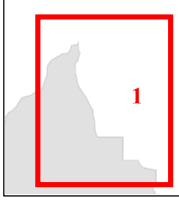

1 District
State Bndry
Counties
Cities
Other Districts
Major Roads
Local Streets
Railroads

District 1
Inset A.1
State School Board

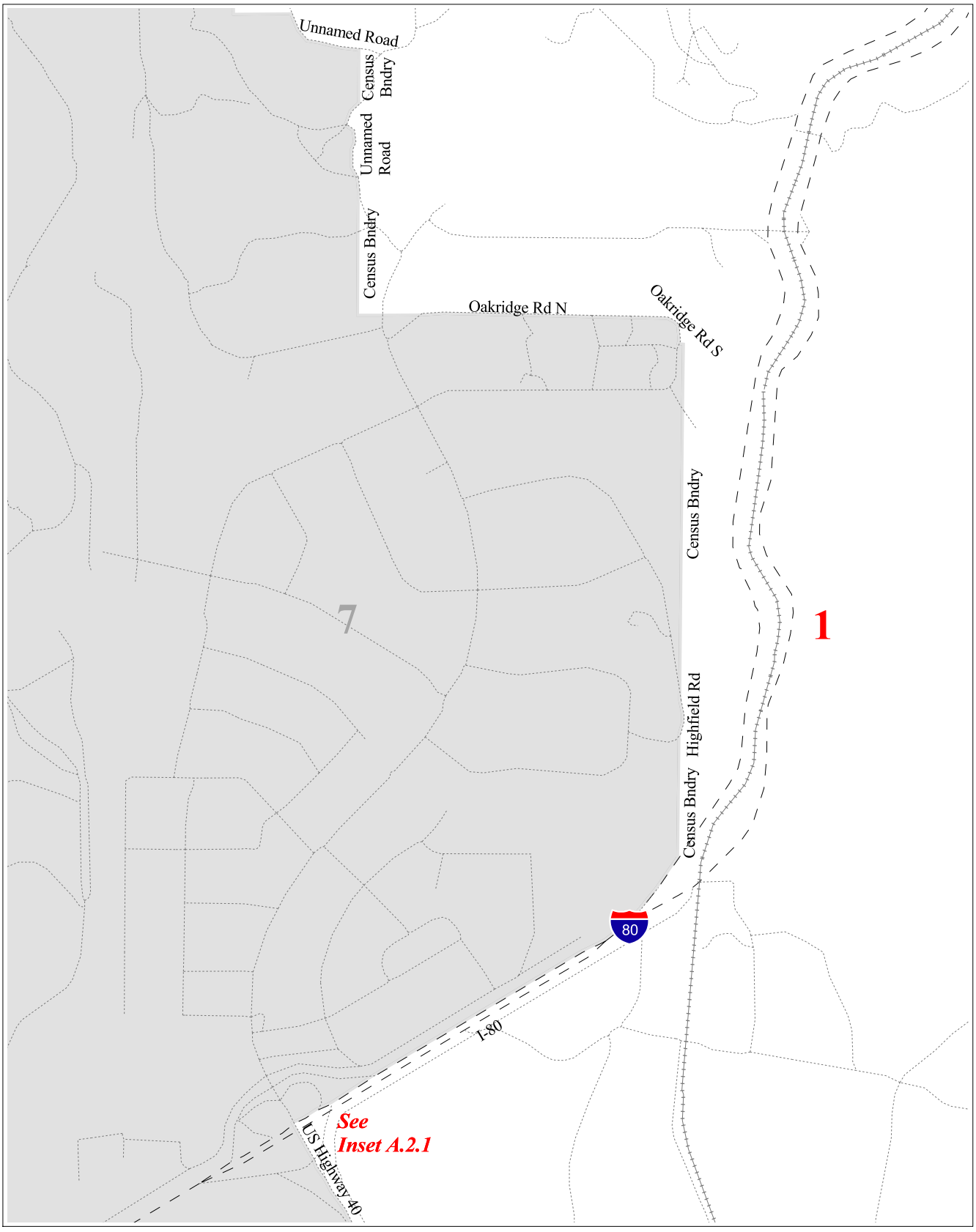

Inset Location

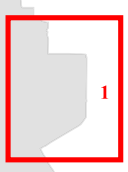

1 District
State Bndry
Counties
Cities
Other Districts
Major Roads
Local Streets
Railroads

District 1
Inset A.2
State School Board

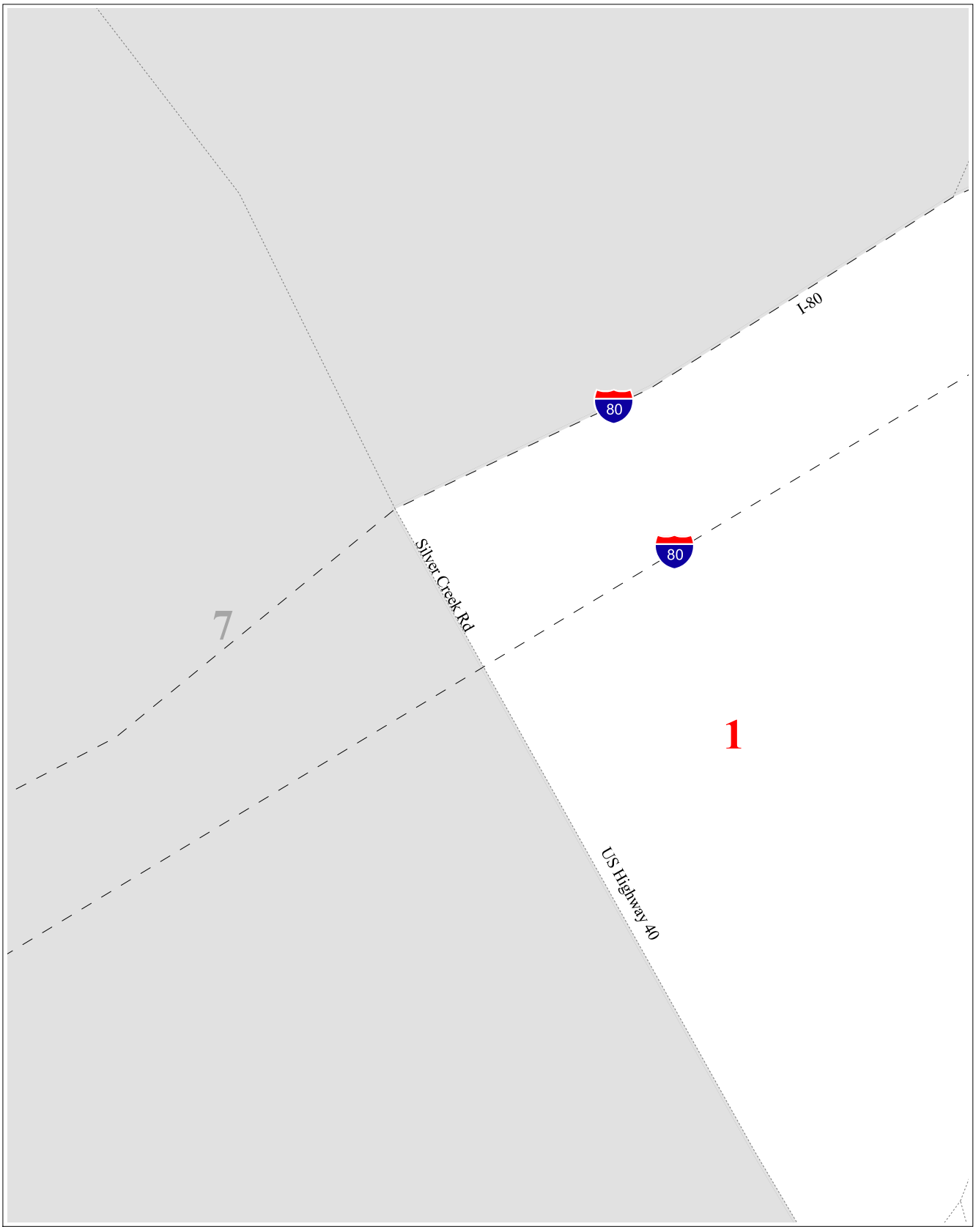

Inset Location



1 District
State Bndry
Counties
Cities
Other Districts
Major Roads
Local Streets
Railroads

District 1
Inset A.2.1
State School Board

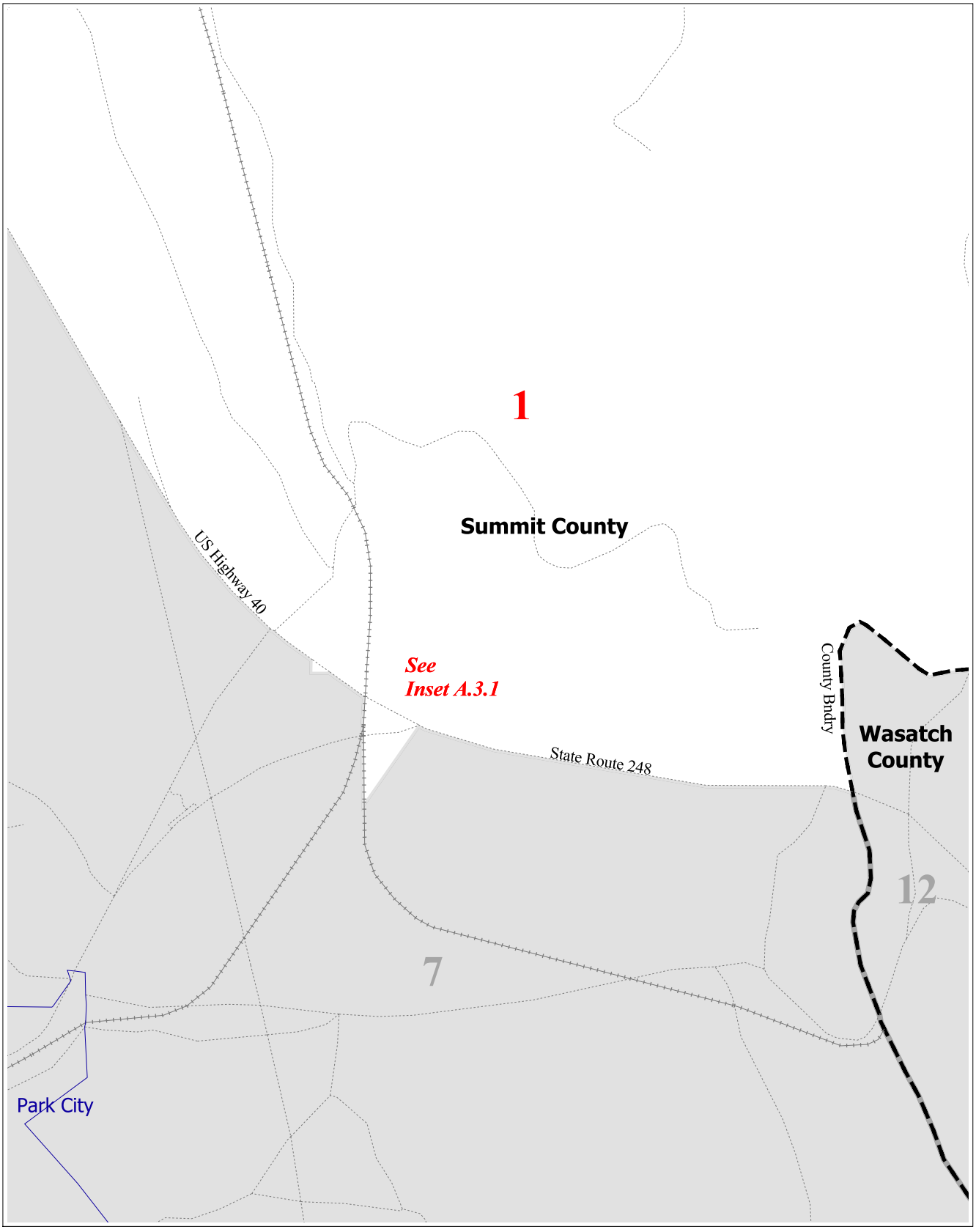

Inset Location

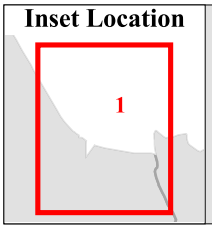

1 District
State Bndry
Counties
Cities
Other Districts
Major Roads
Local Streets
Railroads

District 1
Inset A.3
State School Board

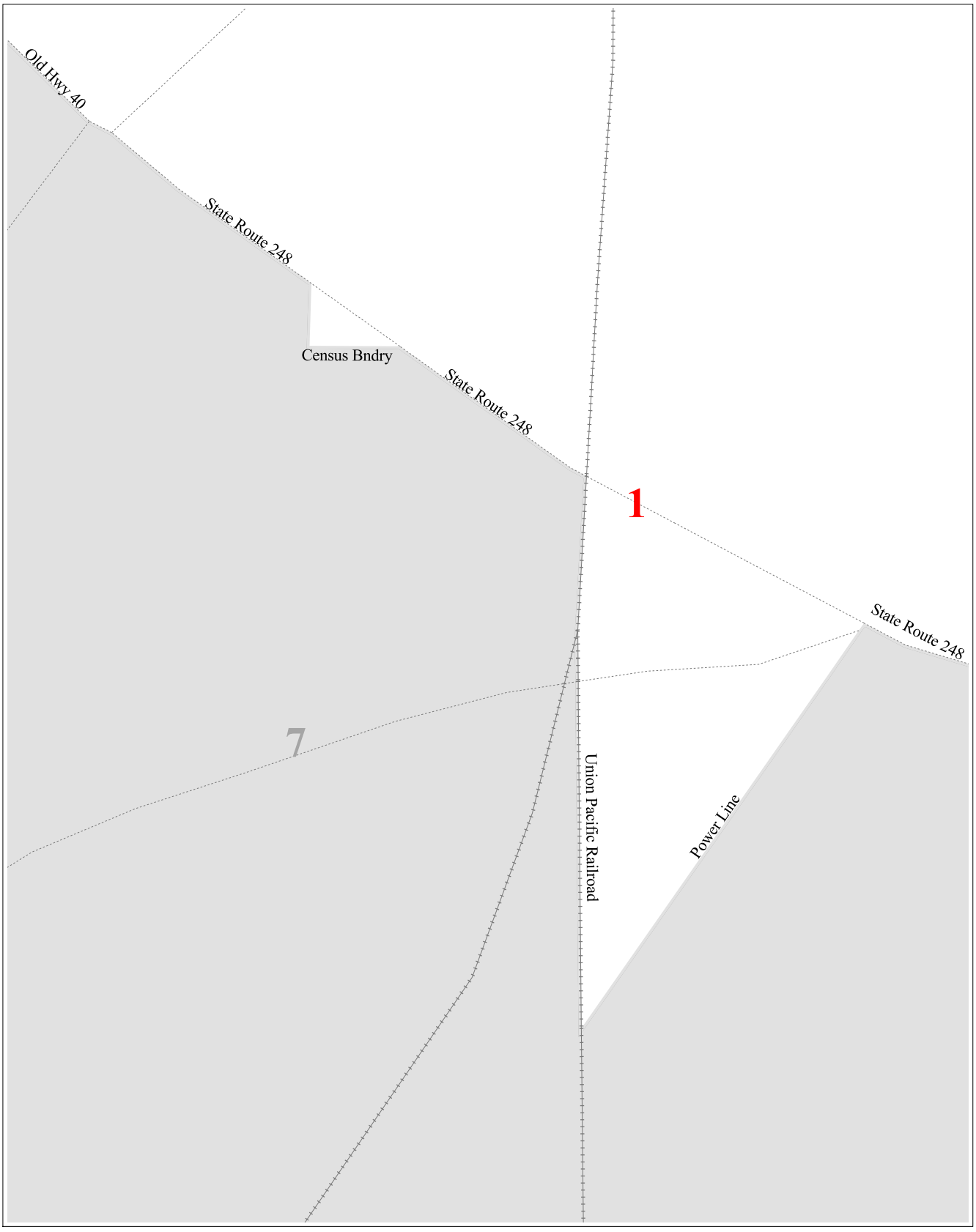

Inset Location



1 District
State Bndry
Counties
Cities
Other Districts
Major Roads
Local Streets
Railroads

District 1
Inset A.3.1
State School Board

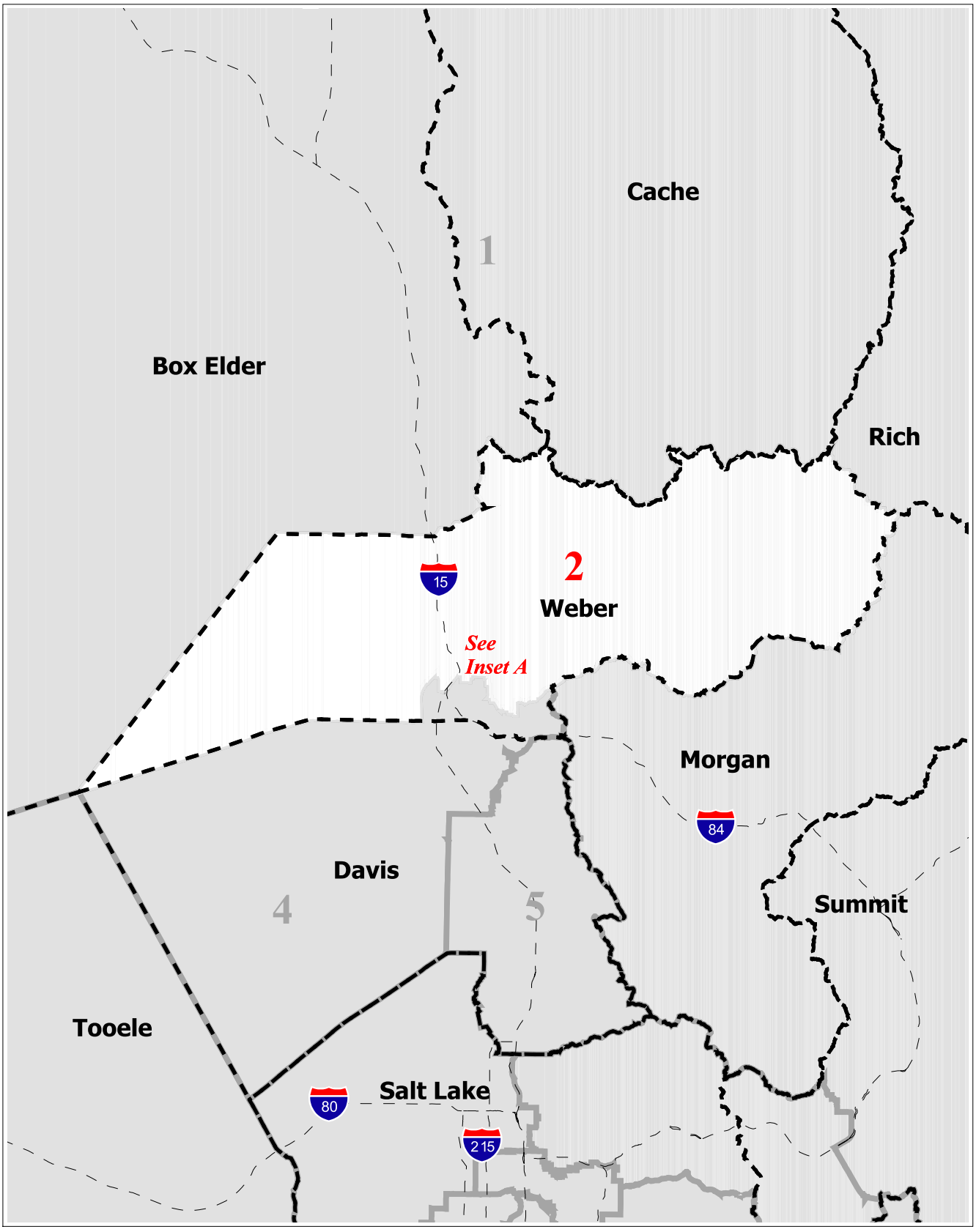

District Location

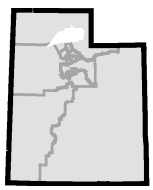

2 District
State Bndry
Counties
Cities
Other Districts
Major Roads
Local Streets
Railroads

District 2
State School Board

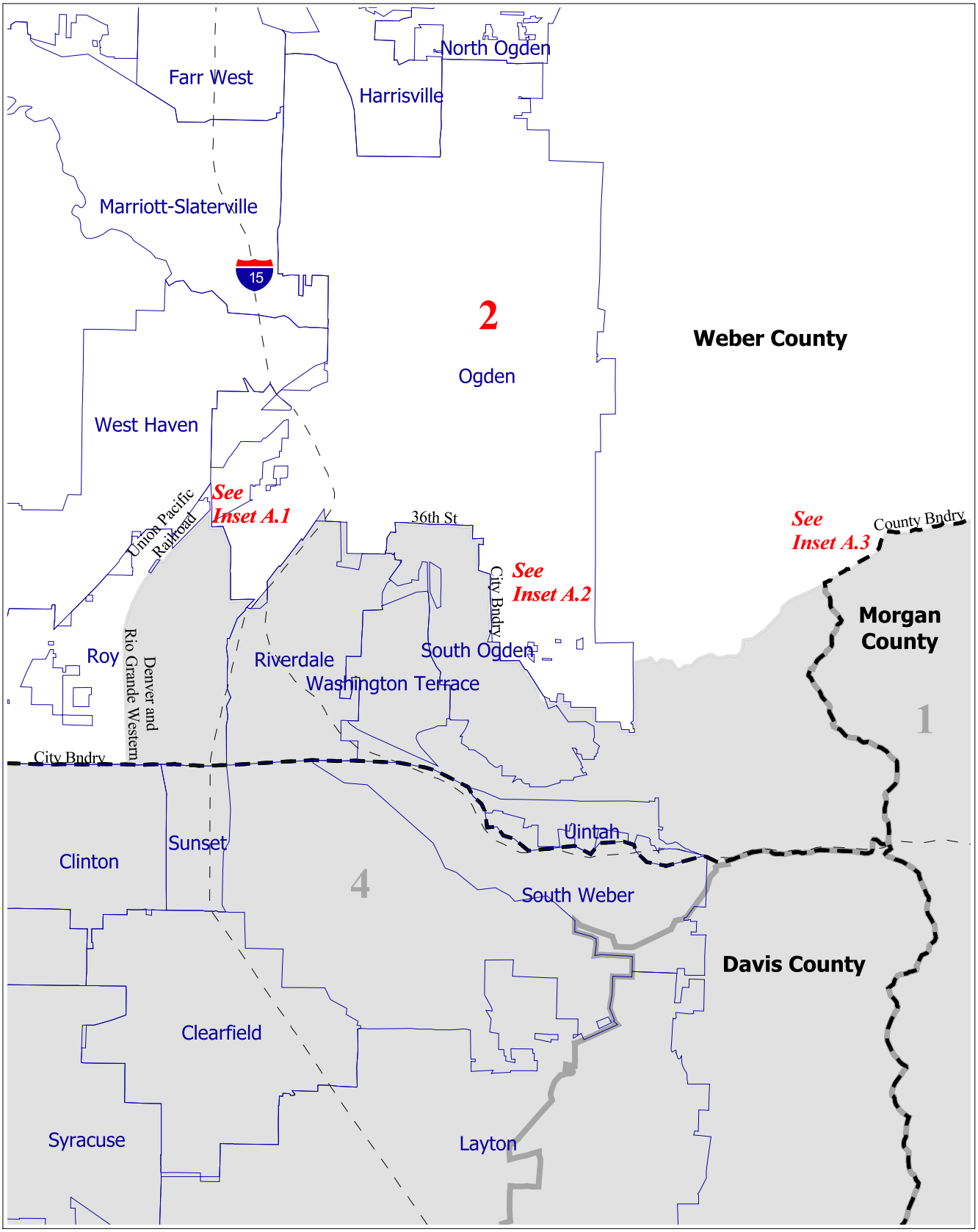
North Ogden
Farr West
Harrisville
Marriott-Slaterville
15
2
Weber County
Ogden
West Haven
See Inset A.1
Union Pacific Railroad
36th St
See Inset A.2
City Bndry
See Inset A.3
County Bndry
Morgan County
Roy
Rio Grande Western
Denver and
Riverdale
South Ogden
Washington Terrace
1
City Bndry
Sunset
Clinton
Uintah
4
South Weber
Davis County
Clearfield
Syracuse
Layton
Inset Location
2
District
State Bndry
Counties
Cities
Other Districts
Major Roads
Local Streets
Railroads
District 2
Inset A
State School Board

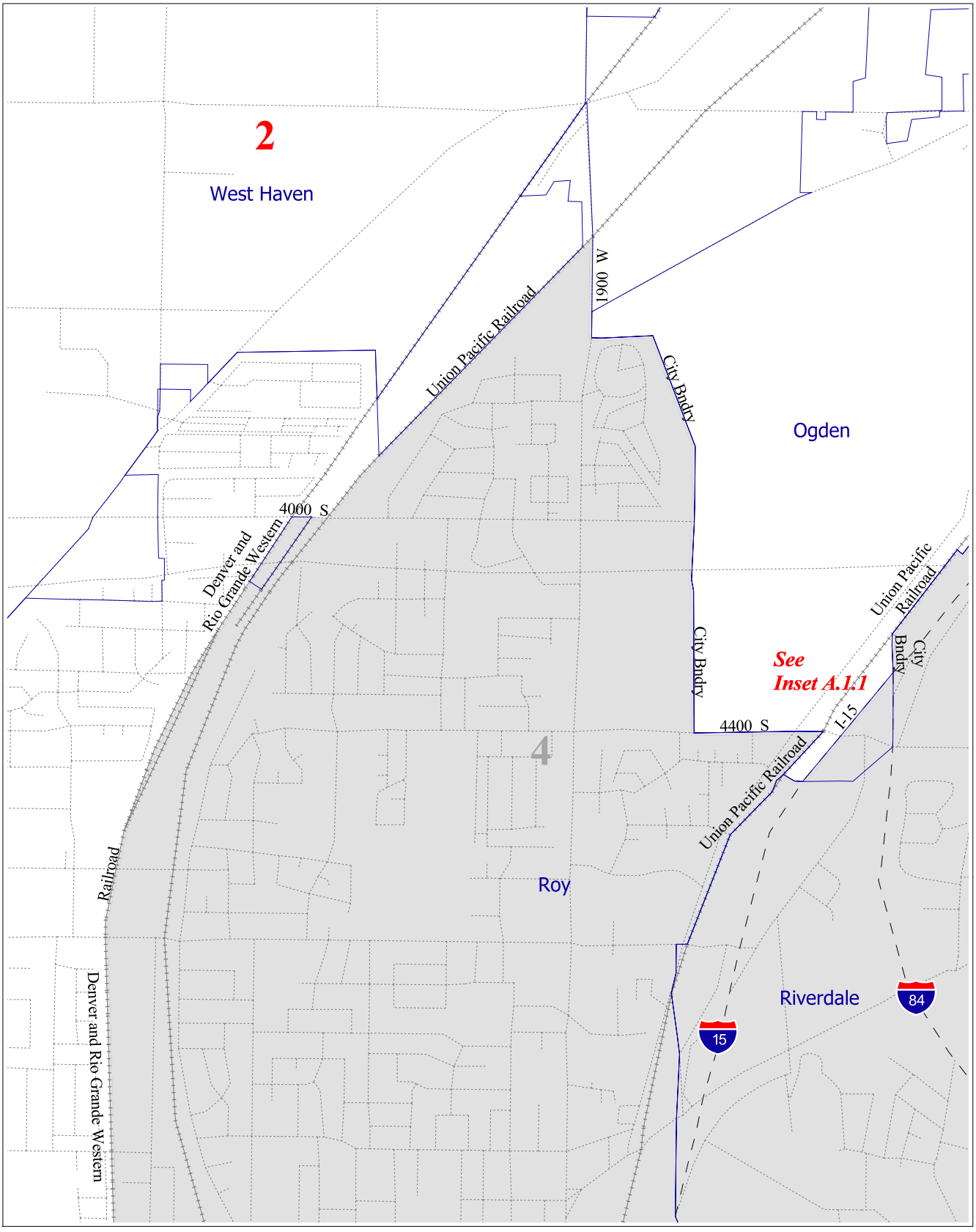

Inset Location

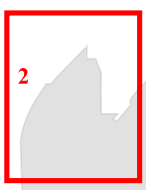

2 District
State Bndry
Counties
Cities
Other Districts
Major Roads
Local Streets
Railroads

District 2
Inset A.1
State School Board

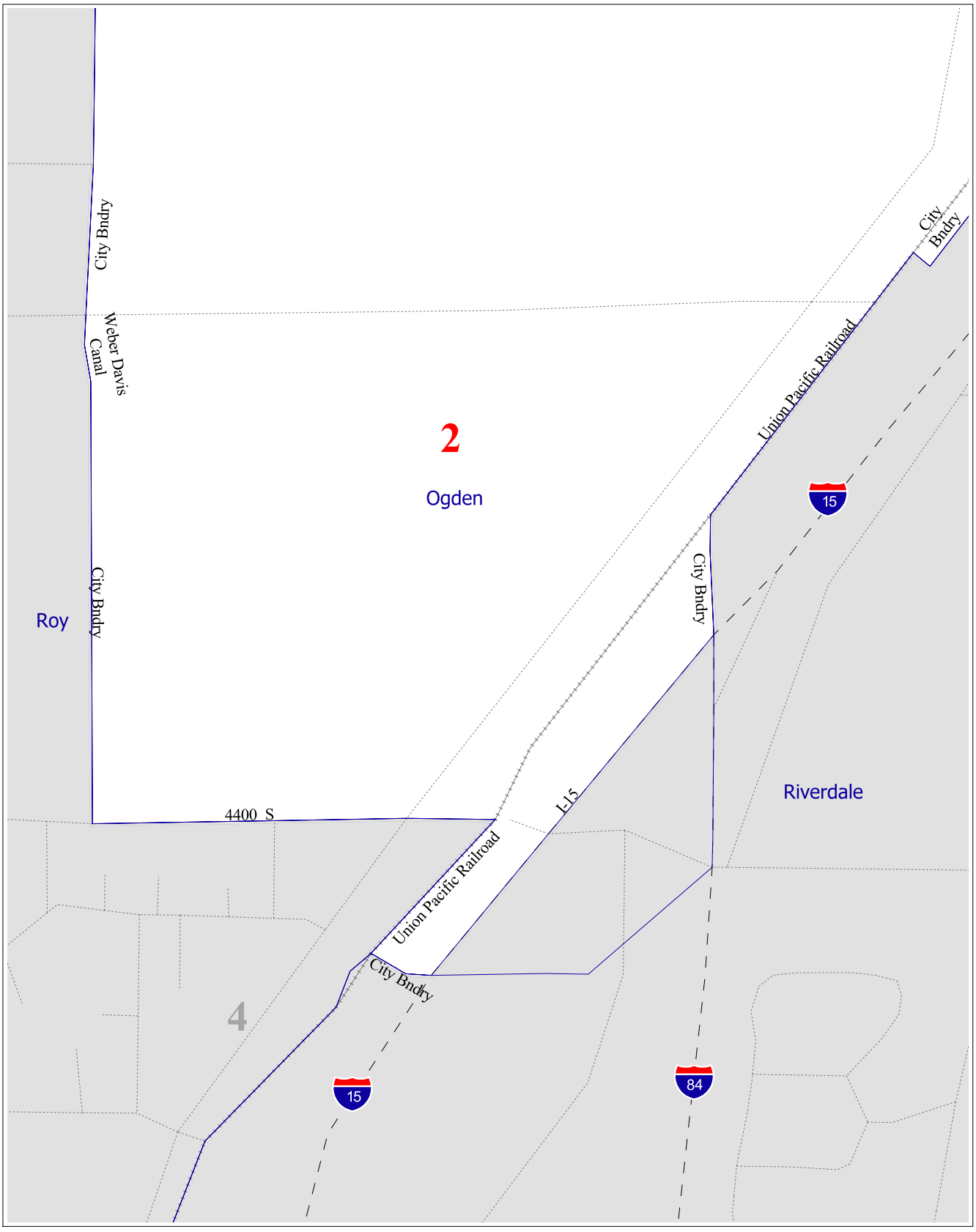

Inset Location

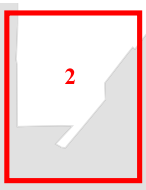

2 District
State Bndry
Counties
Cities
Other Districts
Major Roads
Local Streets
Railroads

District 2
Inset A.1.1
State School Board

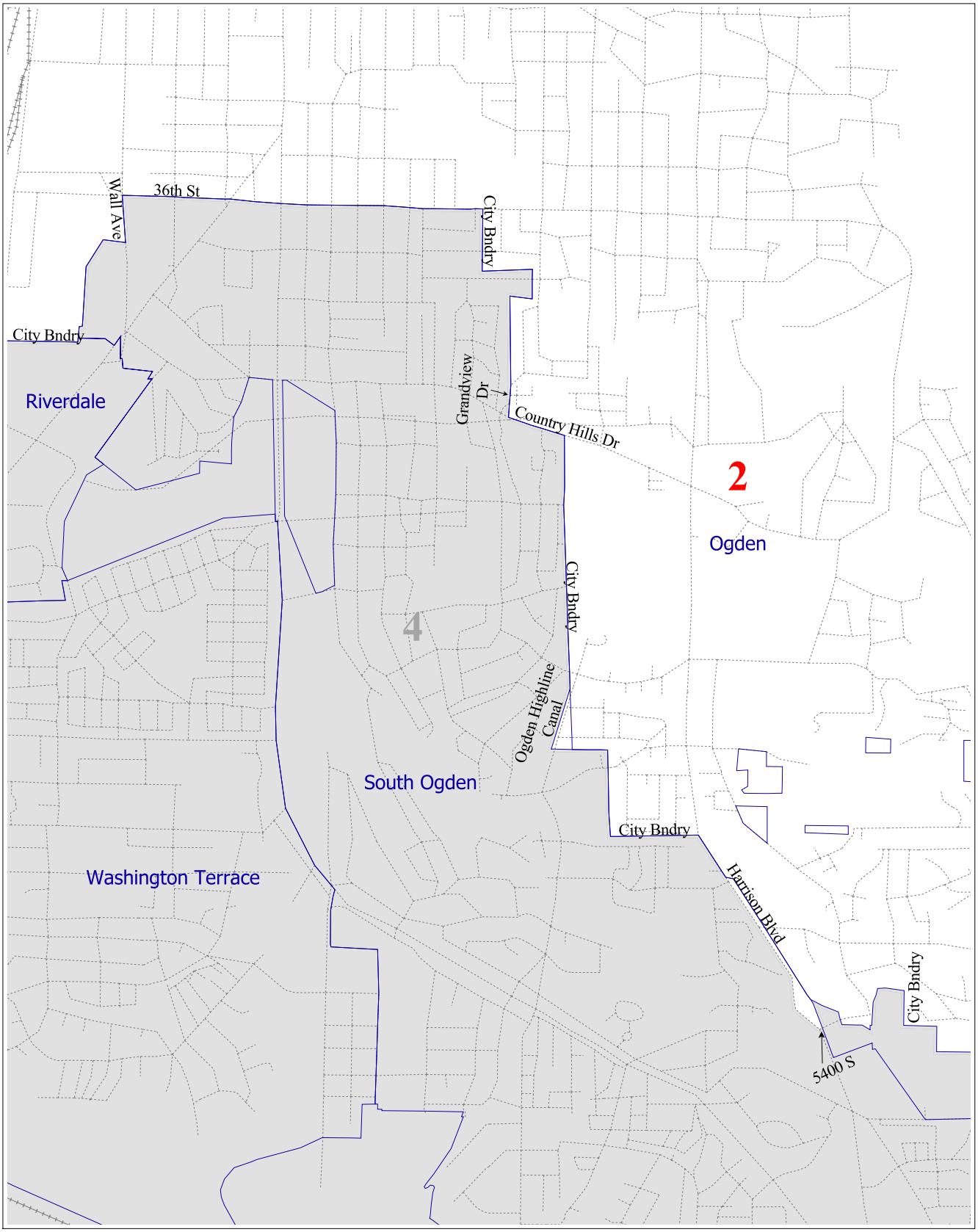

Inset Location



2 District
State Bndry
Counties
Cities
Other Districts
Major Roads
Local Streets
Railroads

District 2
Inset A.2
State School Board

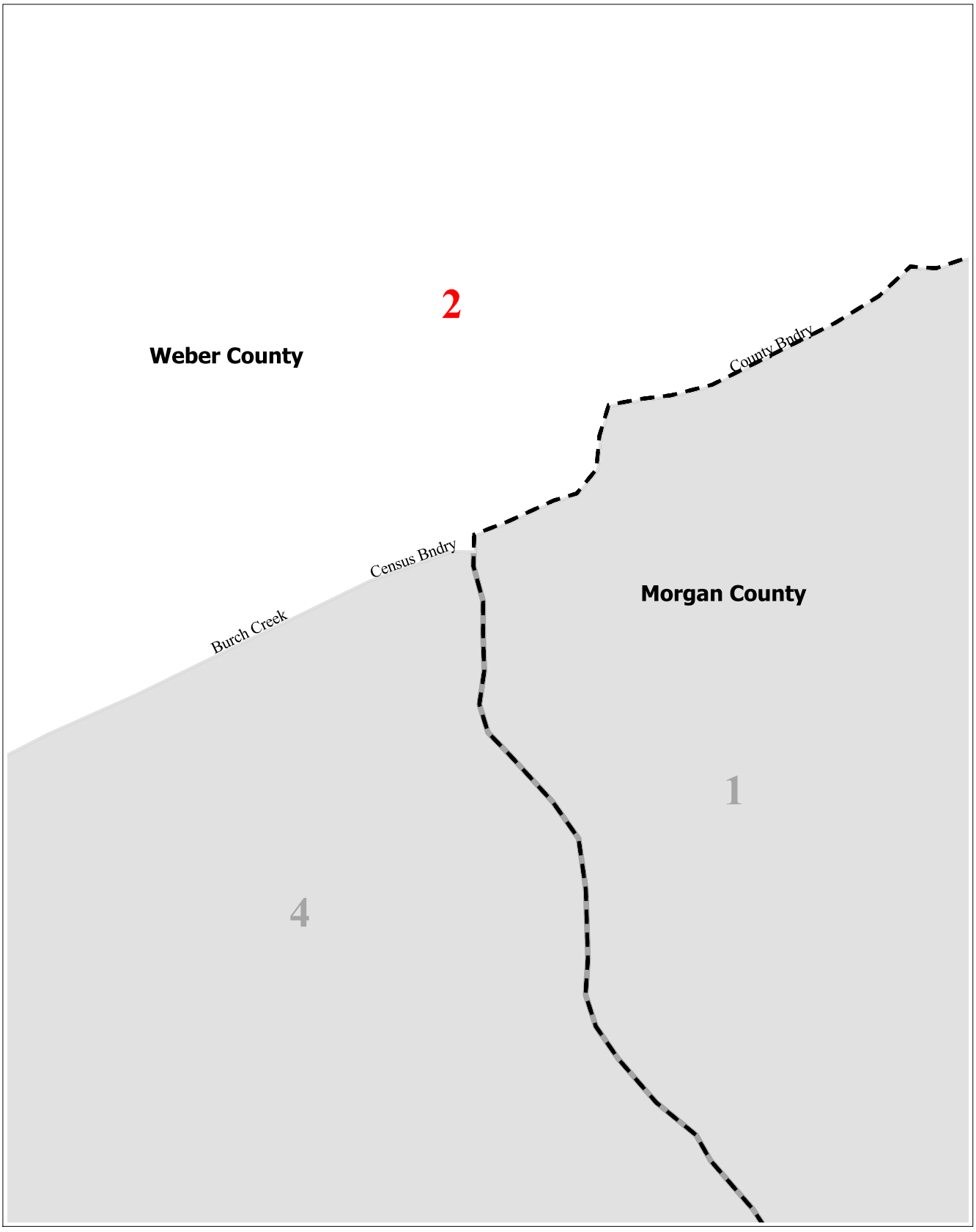

Inset Location

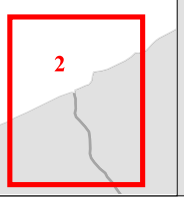

2 District
State Bndry
Counties
Cities
Other Districts
Major Roads
Local Streets
Railroads

District 2
Inset A.3
State School Board

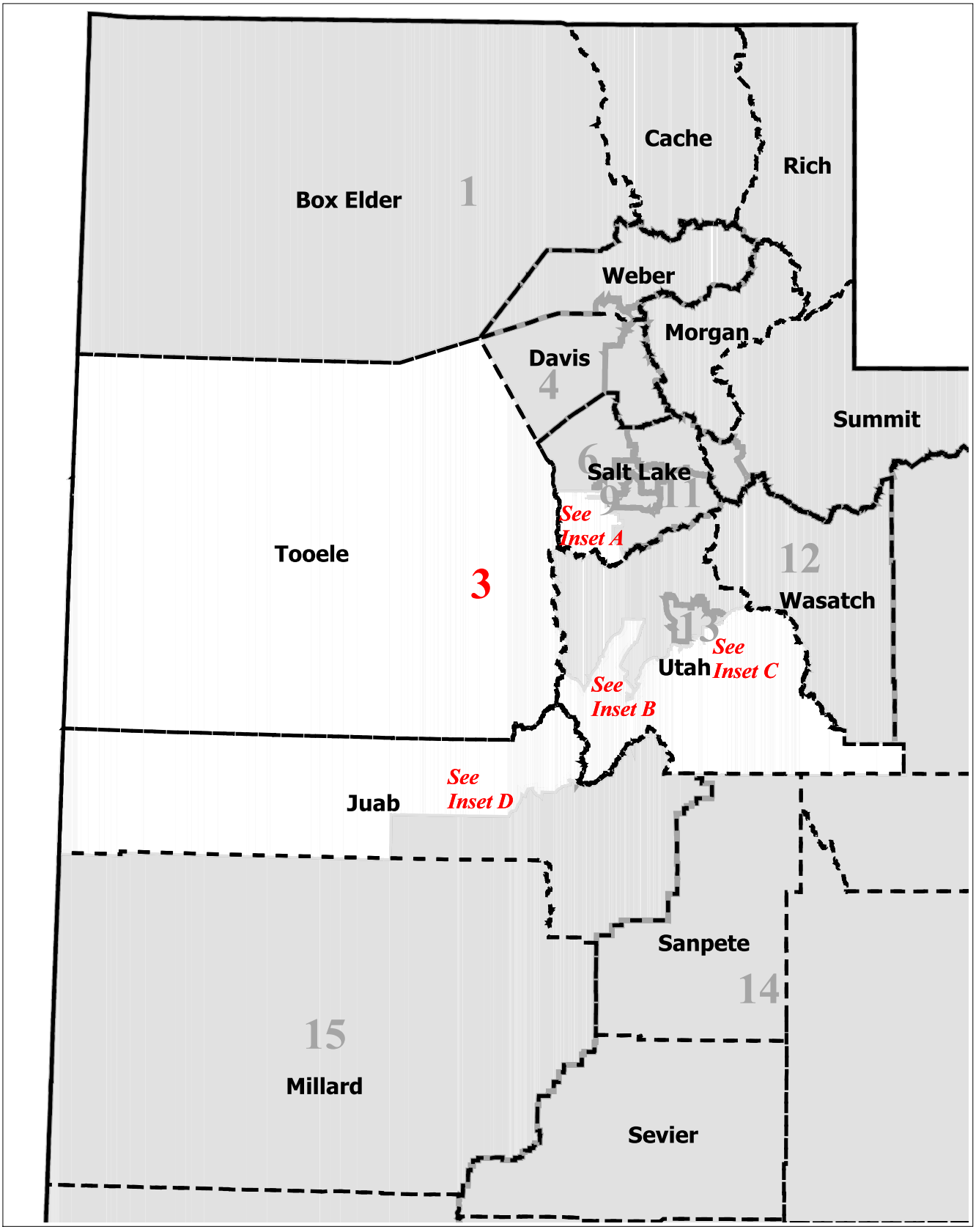

District Location

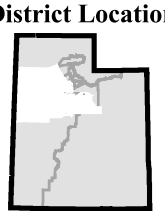

3 District
State Bndry
Counties
Cities
Other Districts
Major Roads
Local Streets
Railroads

District 3
State School Board

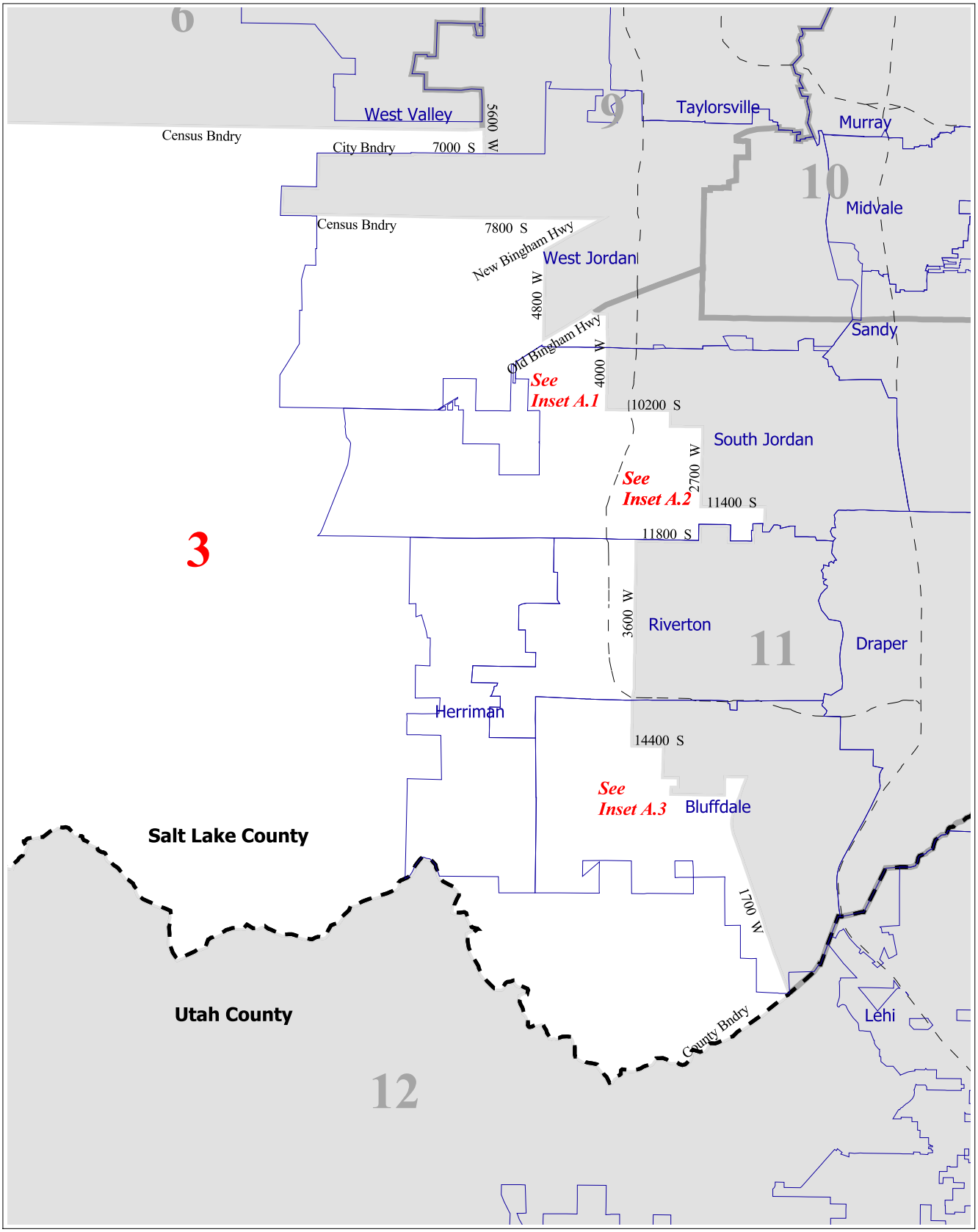

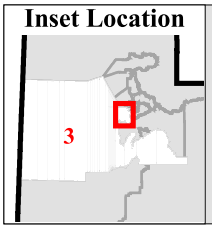

3 District
State Bndry
Counties
Cities
Other Districts
Major Roads
Local Streets
Railroads

District 3
Inset A
State School Board

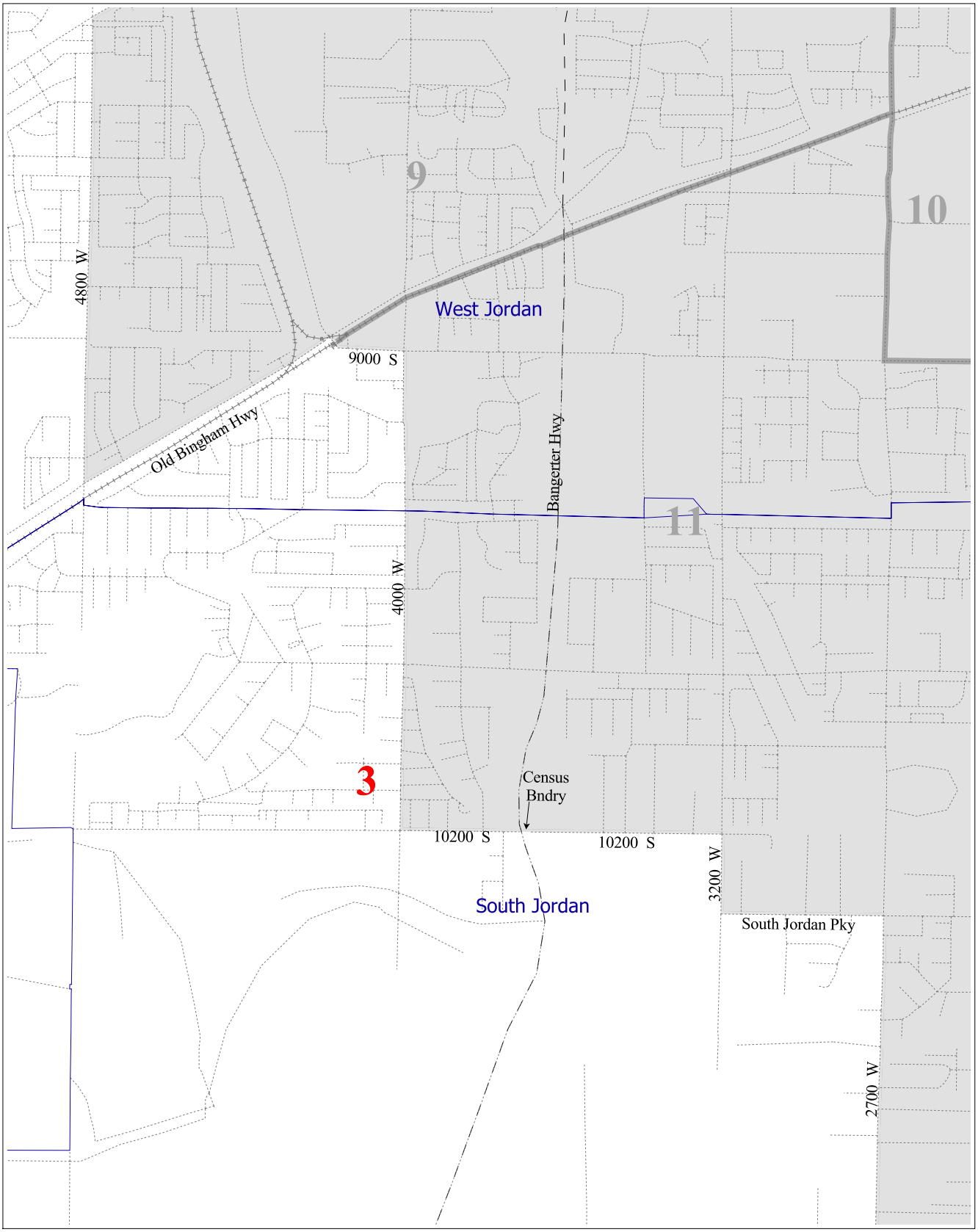

Inset Location

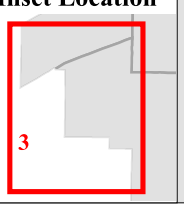

3 District
State Bndry
Counties
Cities
Other Districts
Major Roads
Local Streets
Railroads

District 3
Inset A.1
State School Board

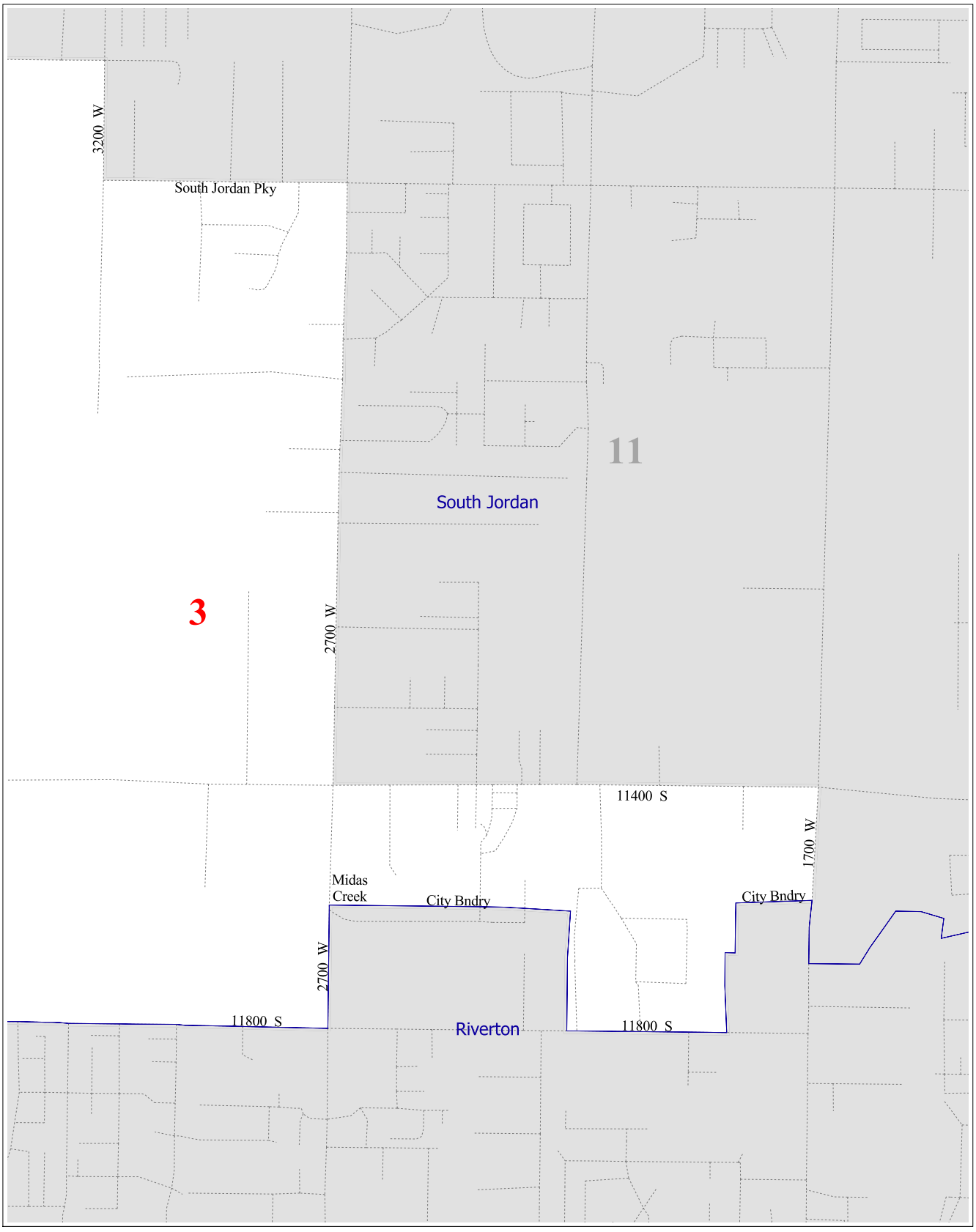

Inset Location

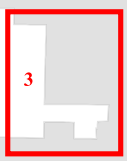

3 District
State Bndry
Counties
Cities
Other Districts
Major Roads
Local Streets
Railroads

District 3
Inset A.2
State School Board

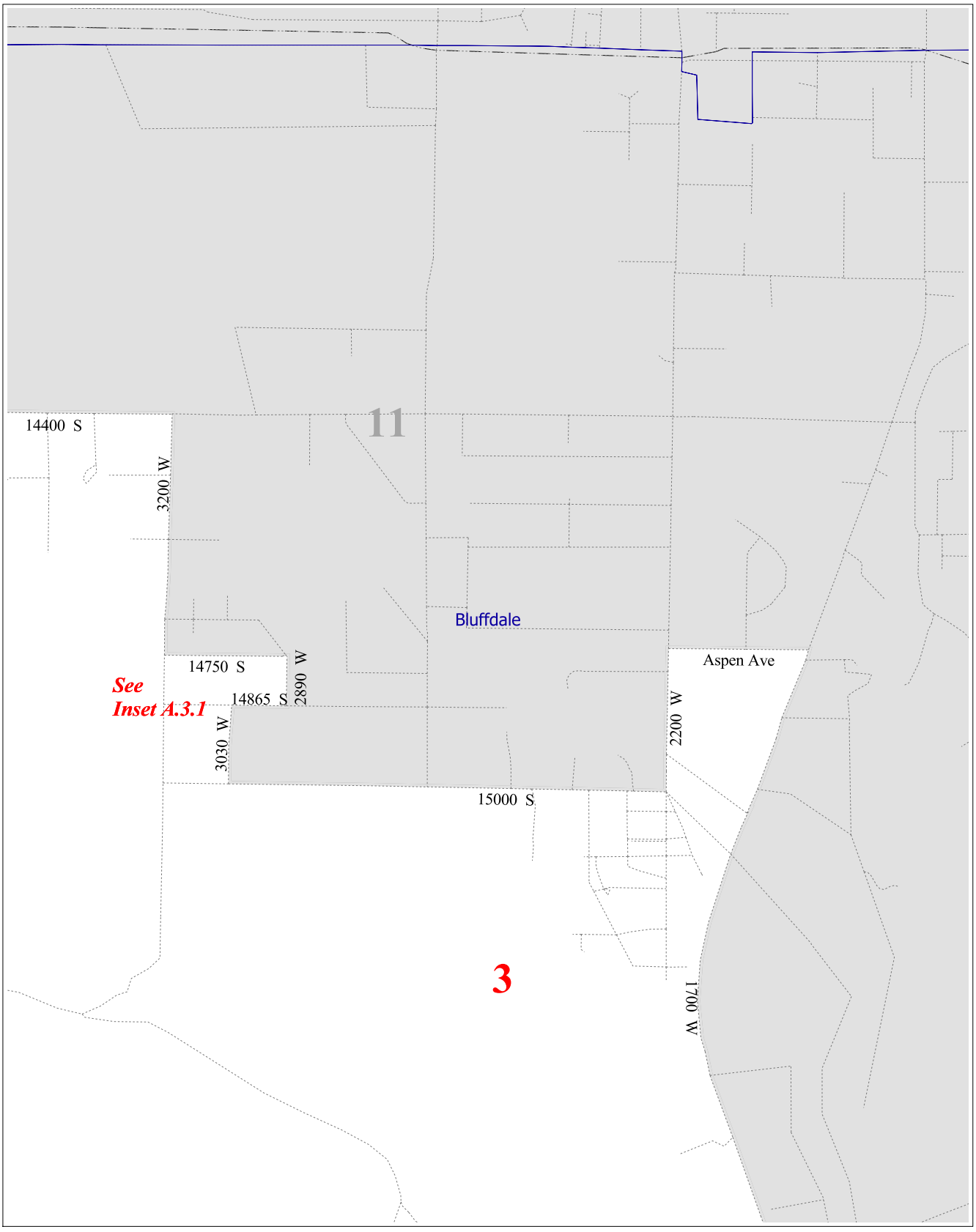

Inset Location

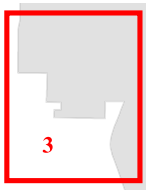

3 District
State Bndry
Counties
Cities
Other Districts
Major Roads
Local Streets
Railroads

District 3
Inset A.3
State School Board

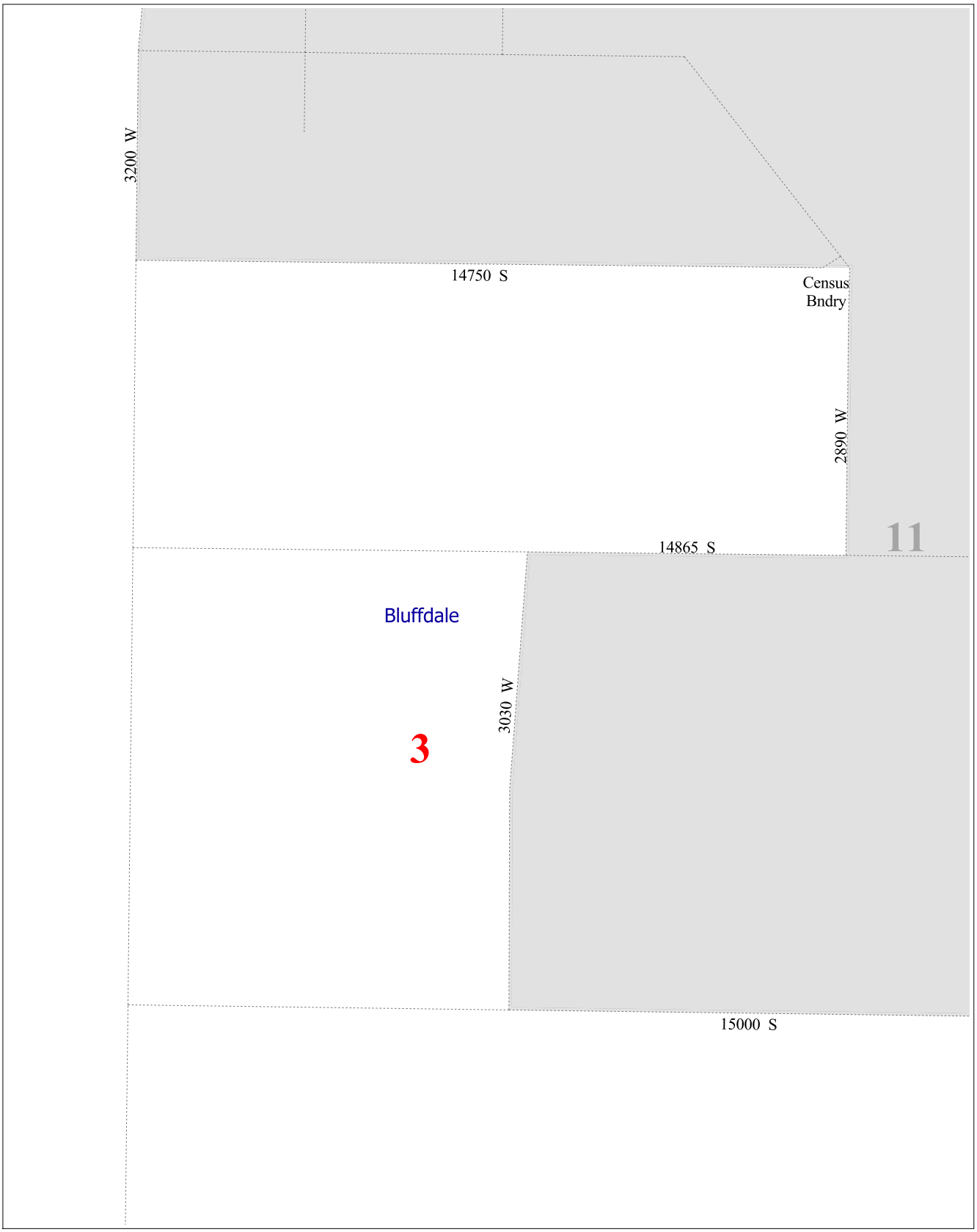

Inset Location



3 District
State Bndry
Counties
Cities
Other Districts
Major Roads
Local Streets
Railroads

District 3
Inset A.3.1
State School Board

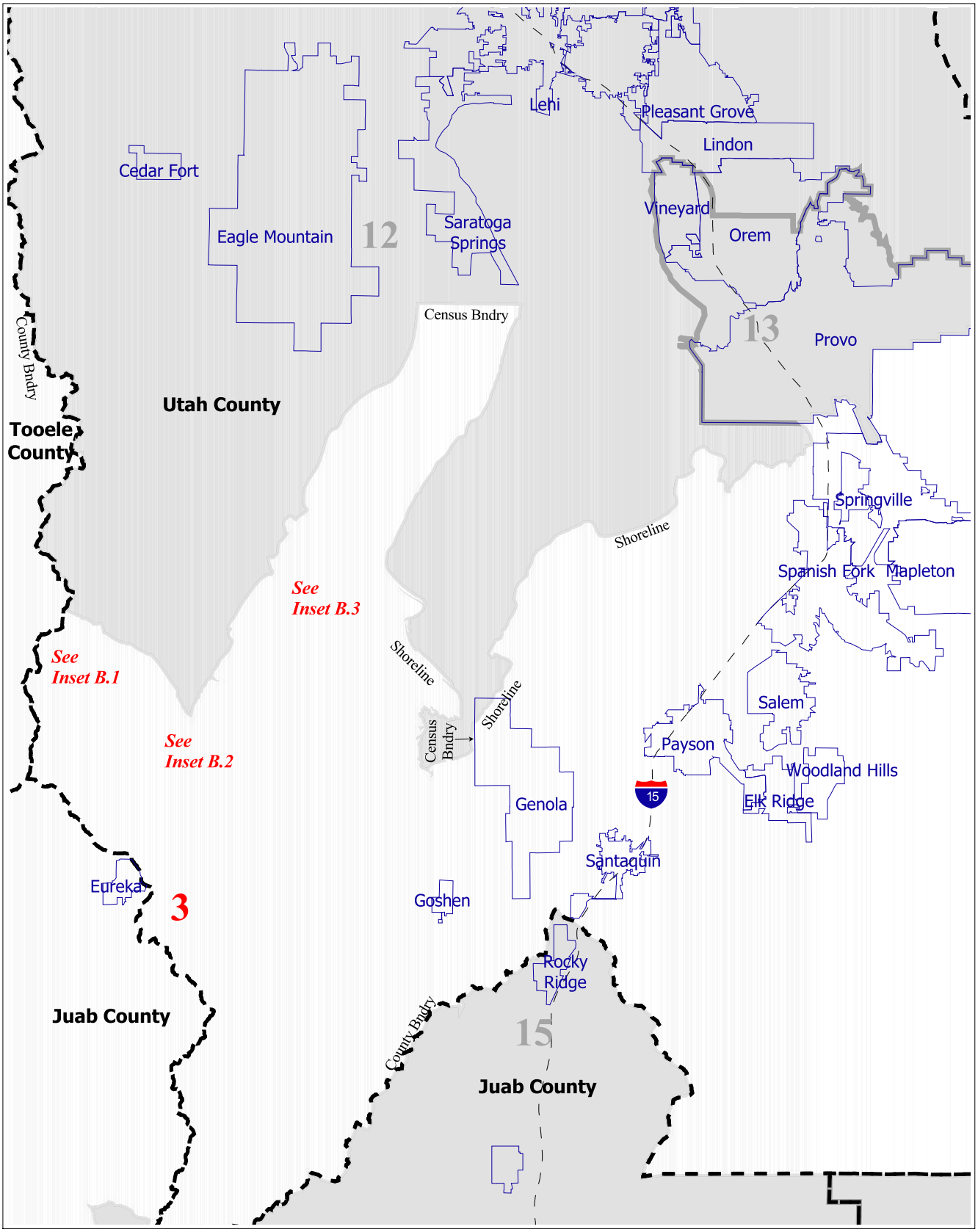
Lehi
Pleasant Grove
Lindon
Cedar Fort
Vineyard
Eagle Mountain
12
Saratoga Springs
Orem
Census Bndry
13
Provo
County Bndry
Utah County
Tooele County
Springville
Shoreline
Spanish Fork
Mapleton
See Inset B.3
See Inset B.1
Shoreline
Shoreline
Census Bndry
Salem
See Inset B.2
Payson
Woodland Hills
Genola
15
Elk Ridge
Santaquin
Eureka
3
Goshen
Rocky Ridge
Juab County
County Bndry
15
Juab County
Inset Location
3
District
State Bndry
Counties
Cities
Other Districts
Major Roads
Local Streets
Railroads
District 3
Inset B
State School Board

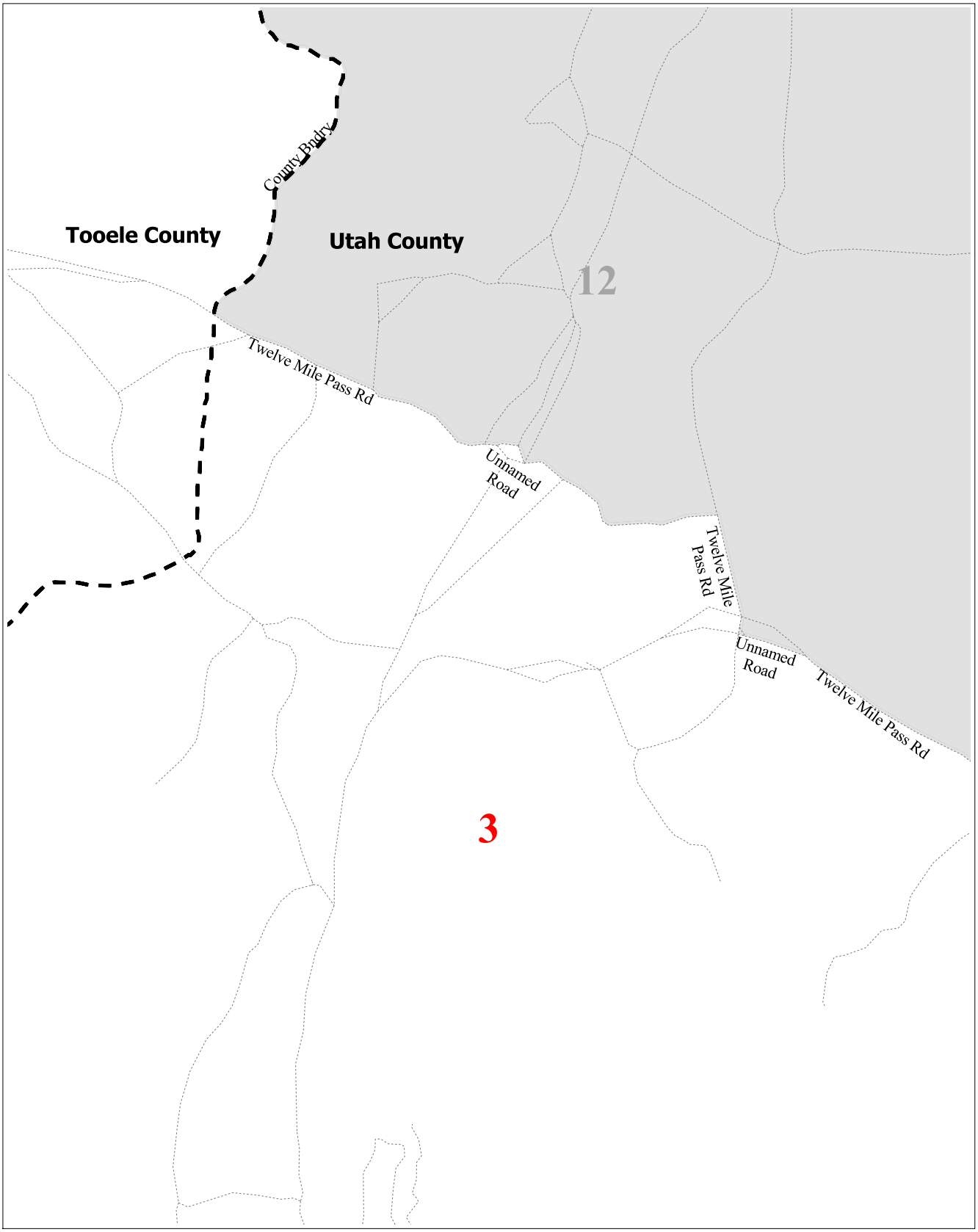

Inset Location

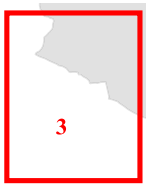

3 District
State Bndry
Counties
Cities
Other Districts
Major Roads
Local Streets
Railroads

District 3
Inset B.1
State School Board

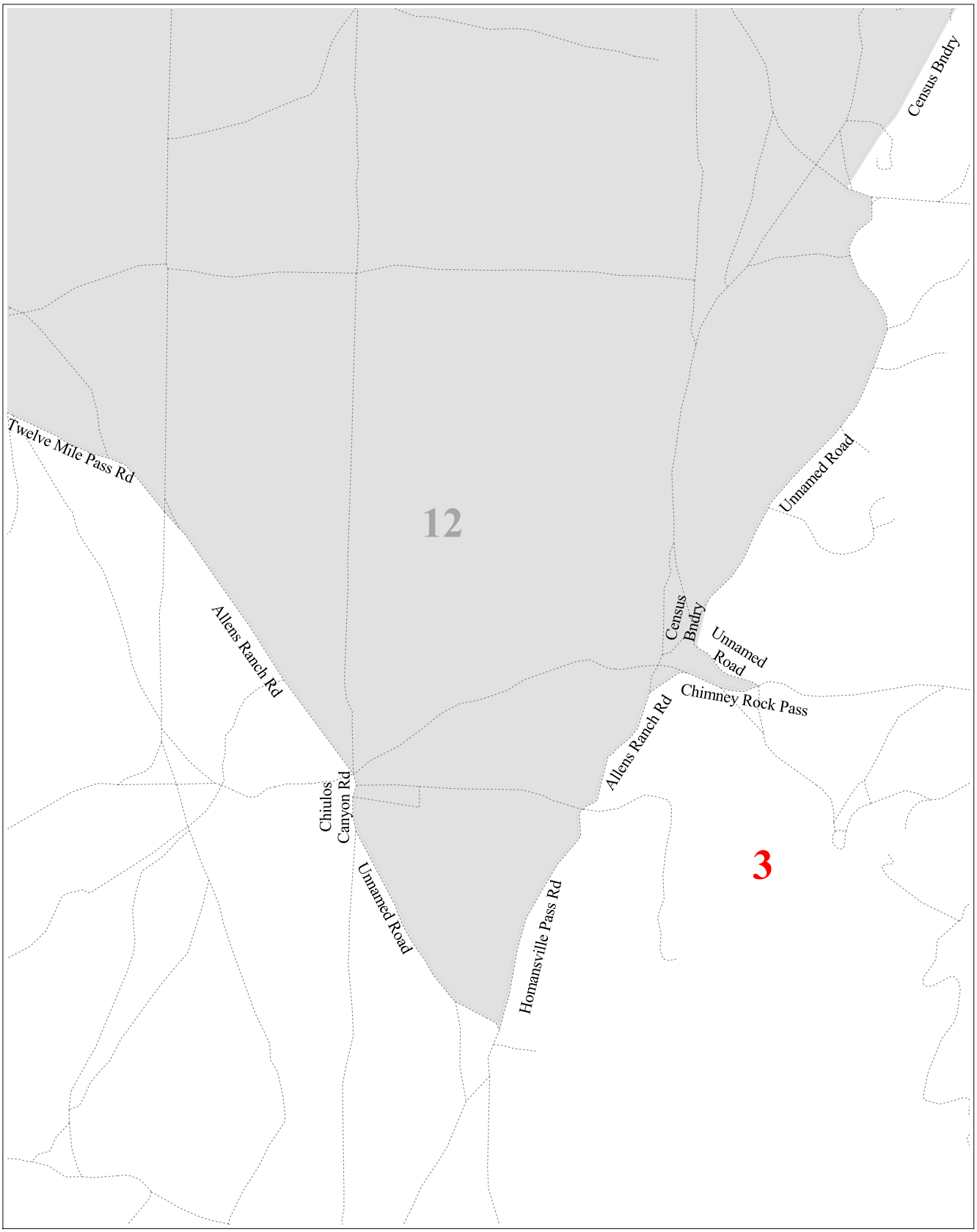

Inset Location



3 District
State Bndry
Counties
Cities
Other Districts
Major Roads
Local Streets
Railroads

District 3
Inset B.2
State School Board

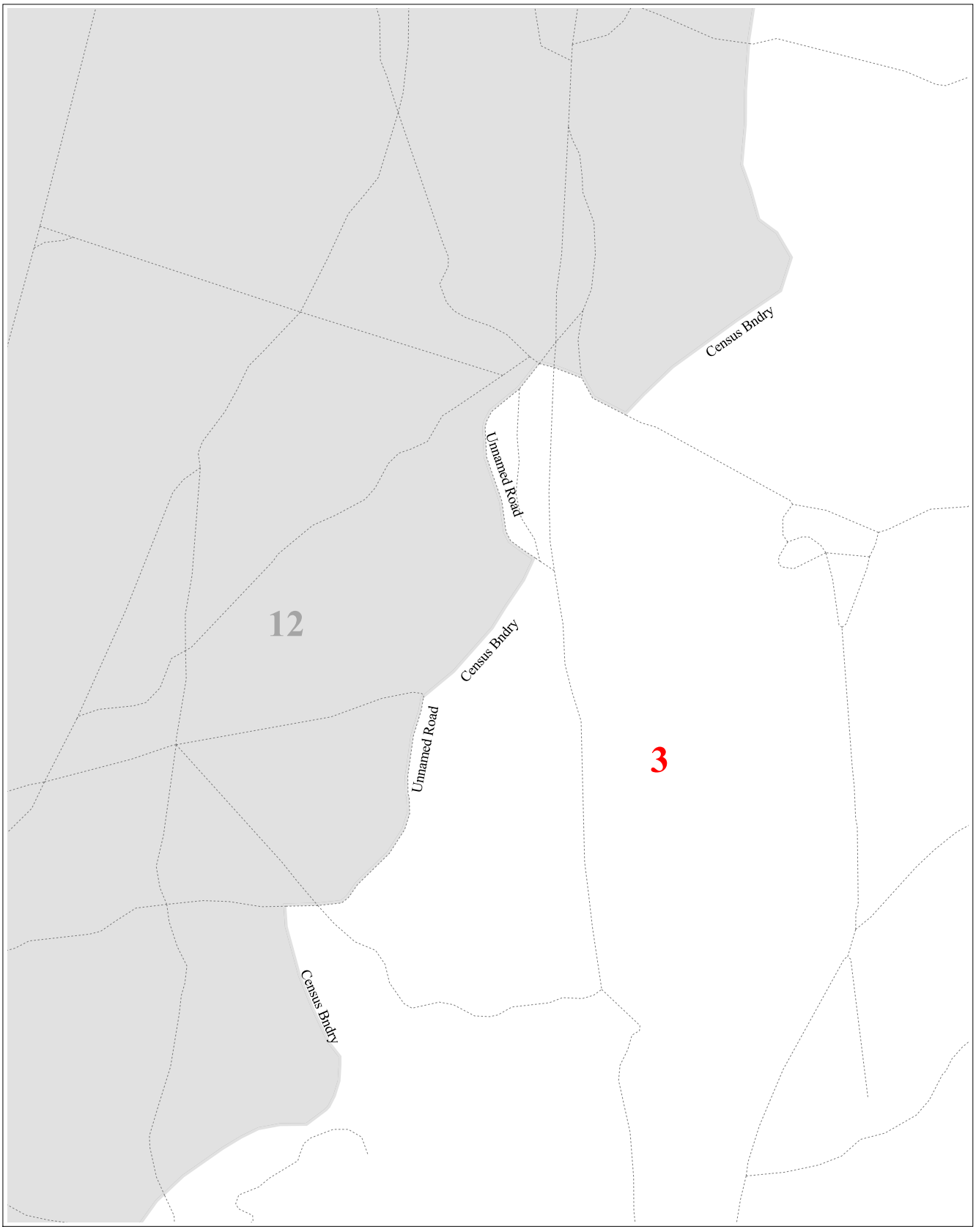

Inset Location

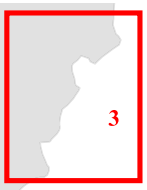

3 District
State Bndry
Counties
Cities
Other Districts
Major Roads
Local Streets
Railroads

District 3
Inset B.3
State School Board

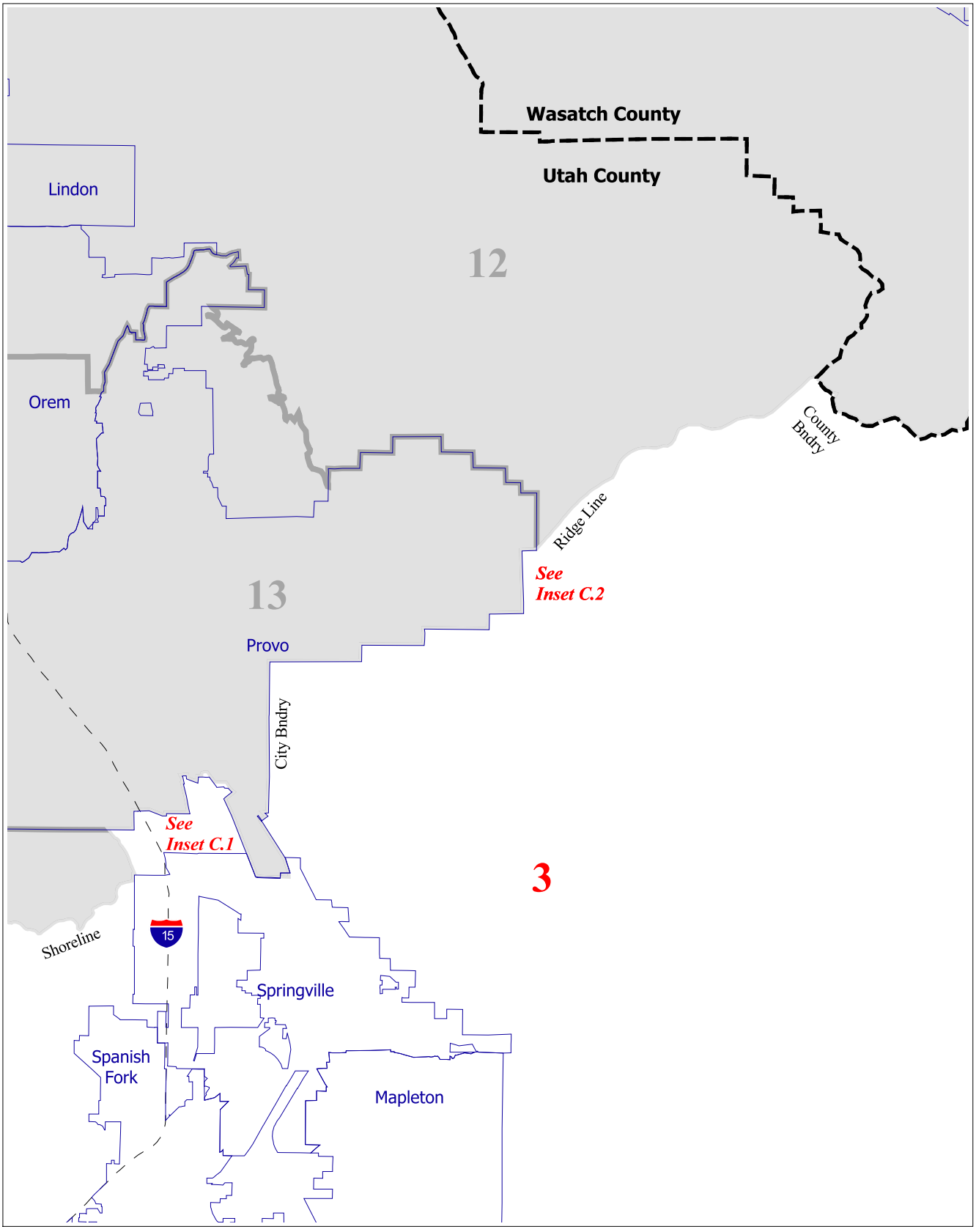

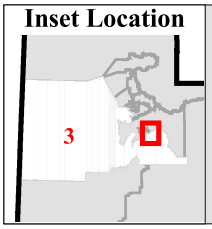

3 District
State Bndry
Counties
Cities
Other Districts
Major Roads
Local Streets
Railroads

District 3
Inset C
State School Board

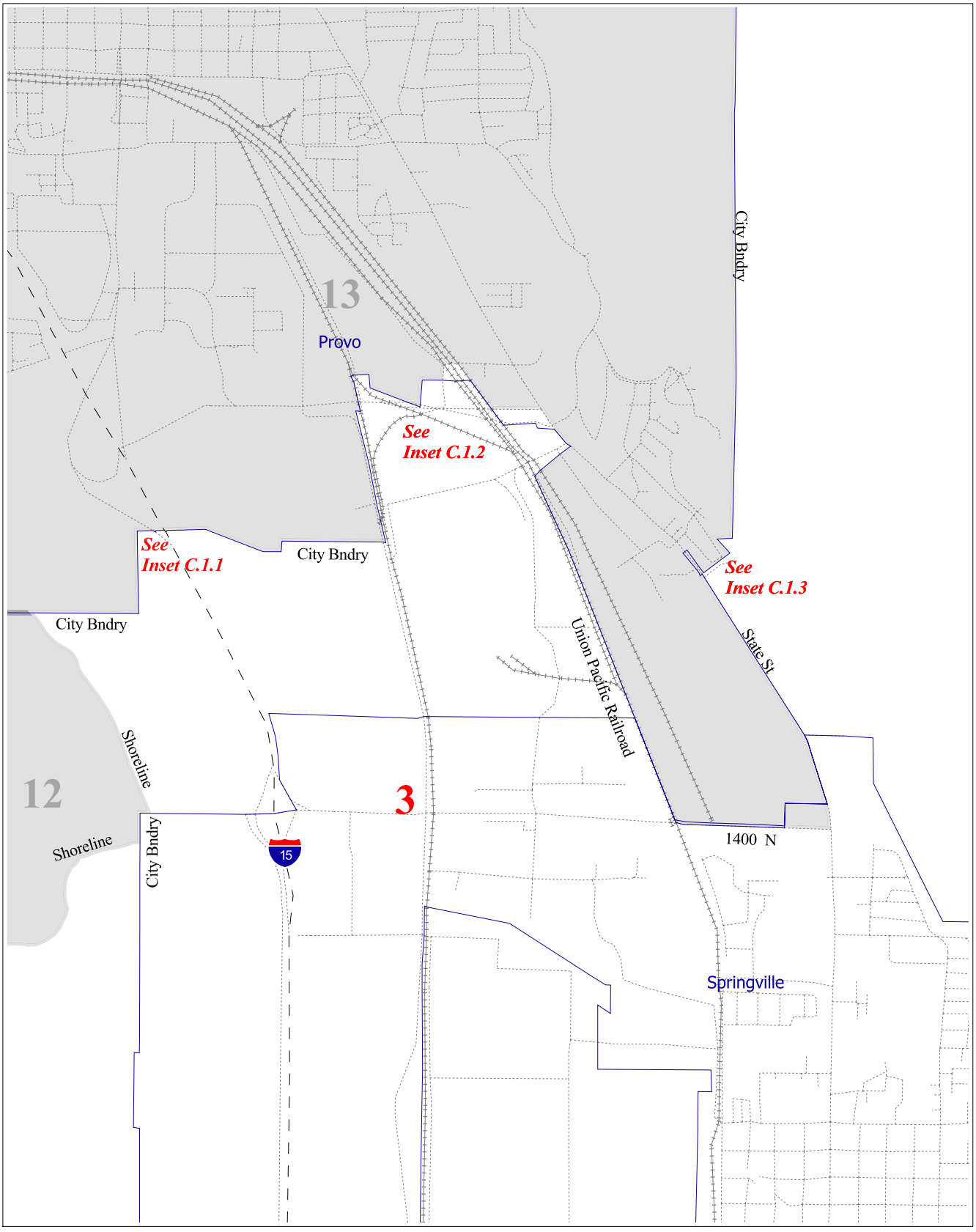

Inset Location

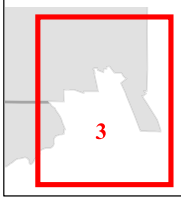

3 District
State Bndry
Counties
Cities
Other Districts
Major Roads
Local Streets
Railroads

District 3
Inset C.1
State School Board

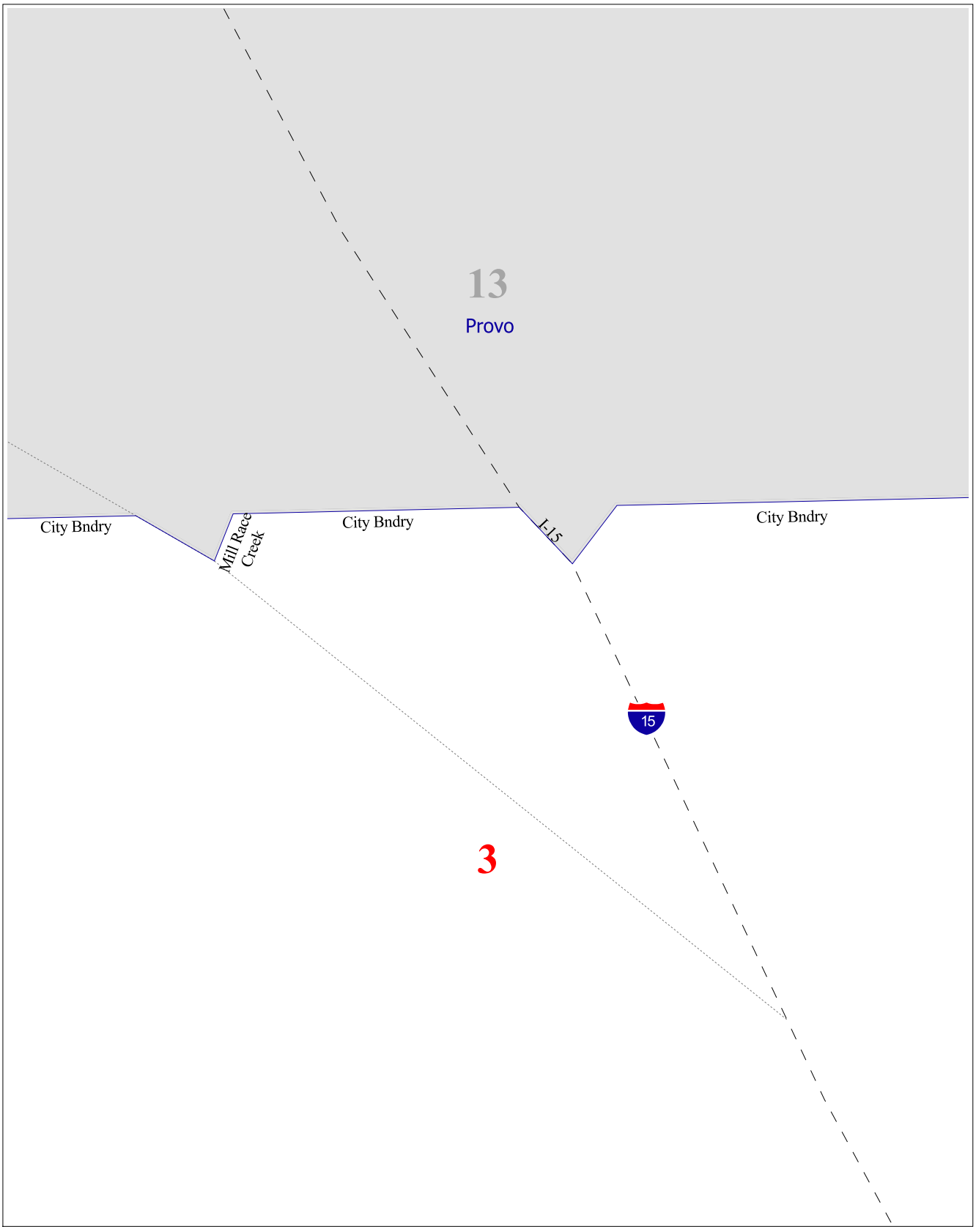

Inset Location

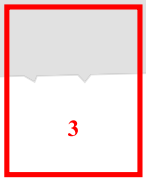

3 District
State Bndry
Counties
Cities
Other Districts
Major Roads
Local Streets
Railroads

District 3
Inset C.1.1
State School Board

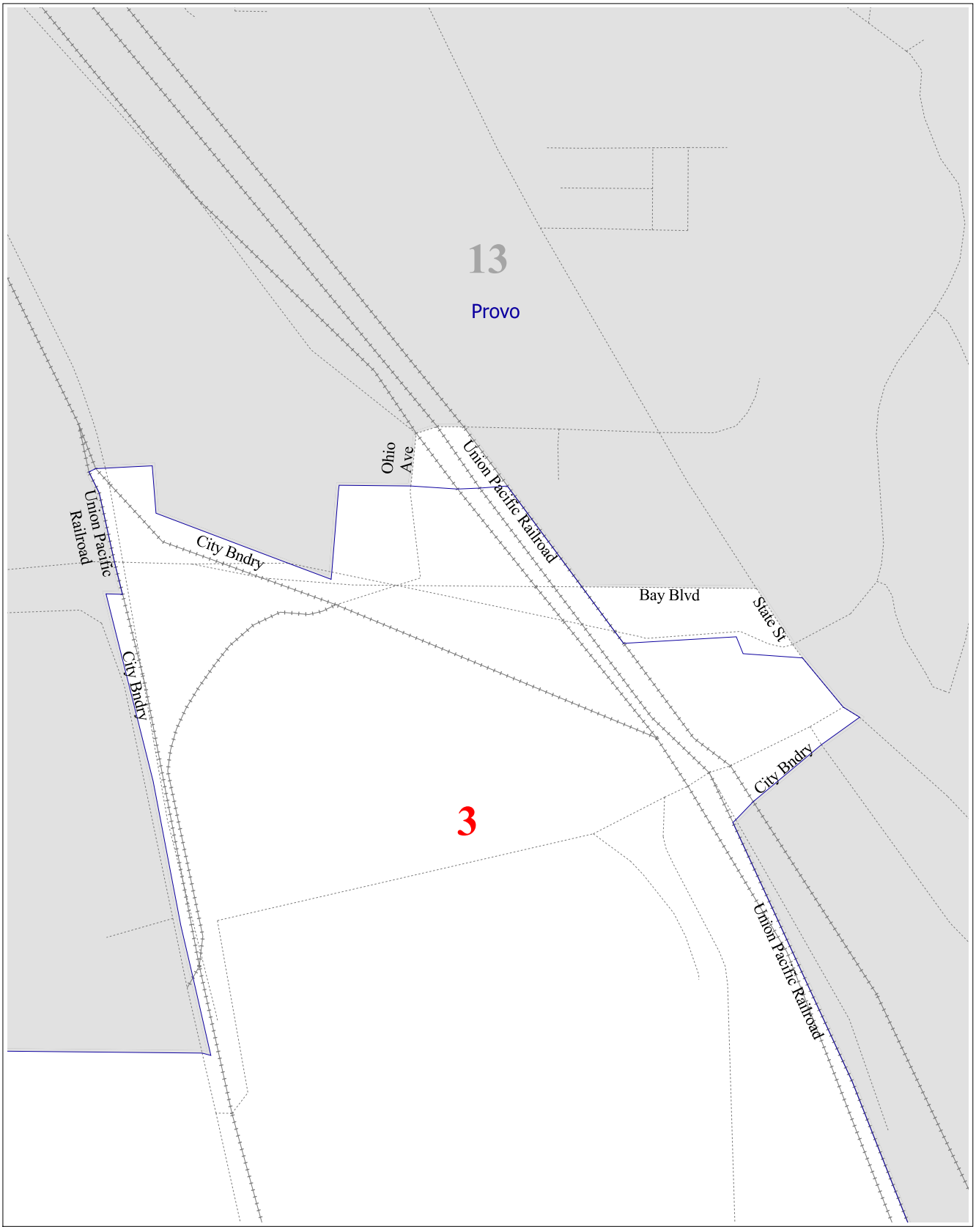

Inset Location

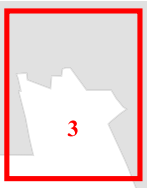

3 District
State Bndry
Counties
Cities
Other Districts
Major Roads
Local Streets
Railroads

District 3
Inset C.1.2
State School Board

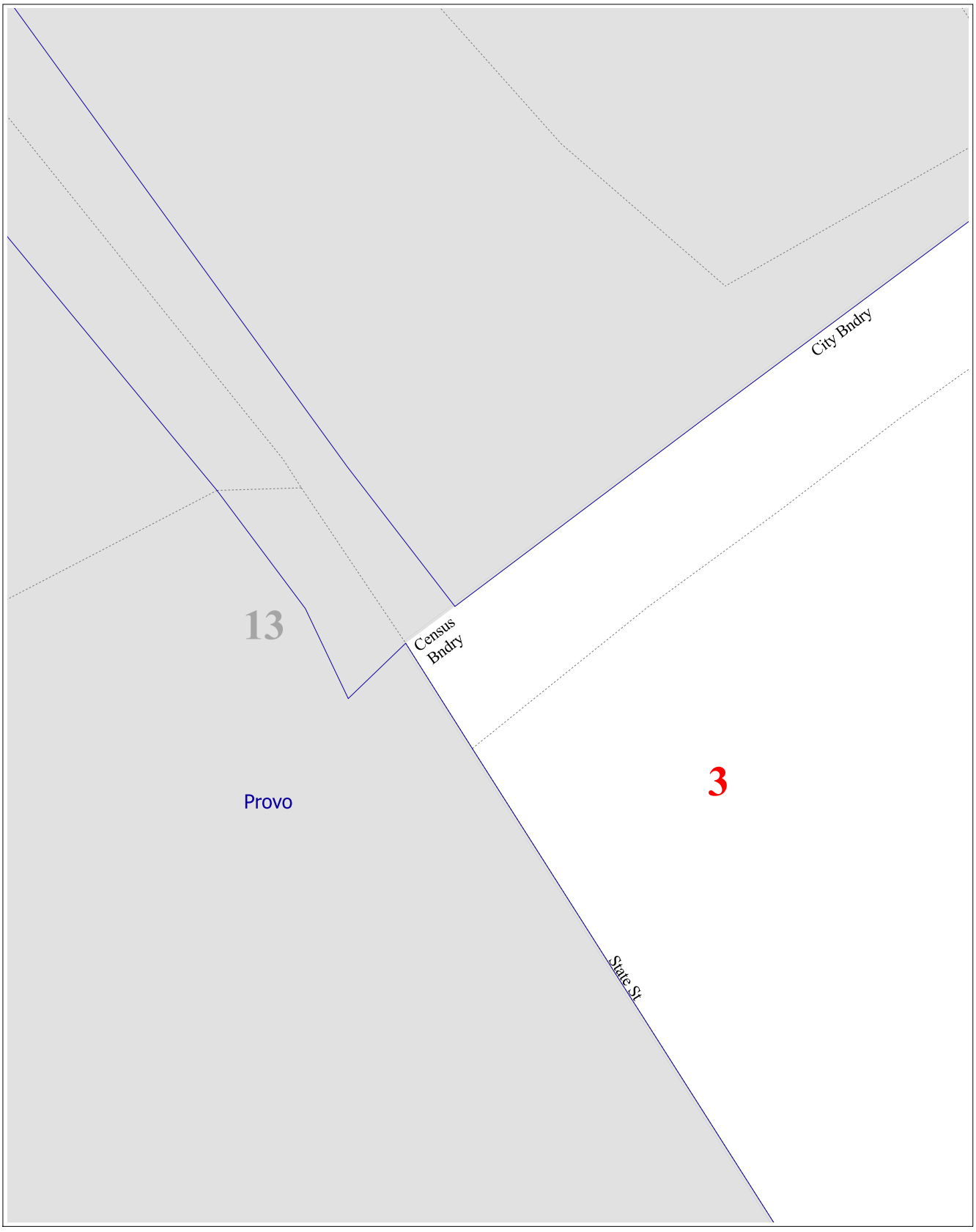

Inset Location

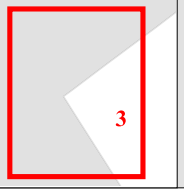

3 District
State Bndry
Counties
Cities
Other Districts
Major Roads
Local Streets
Railroads

District 3
Inset C.1.3
State School Board

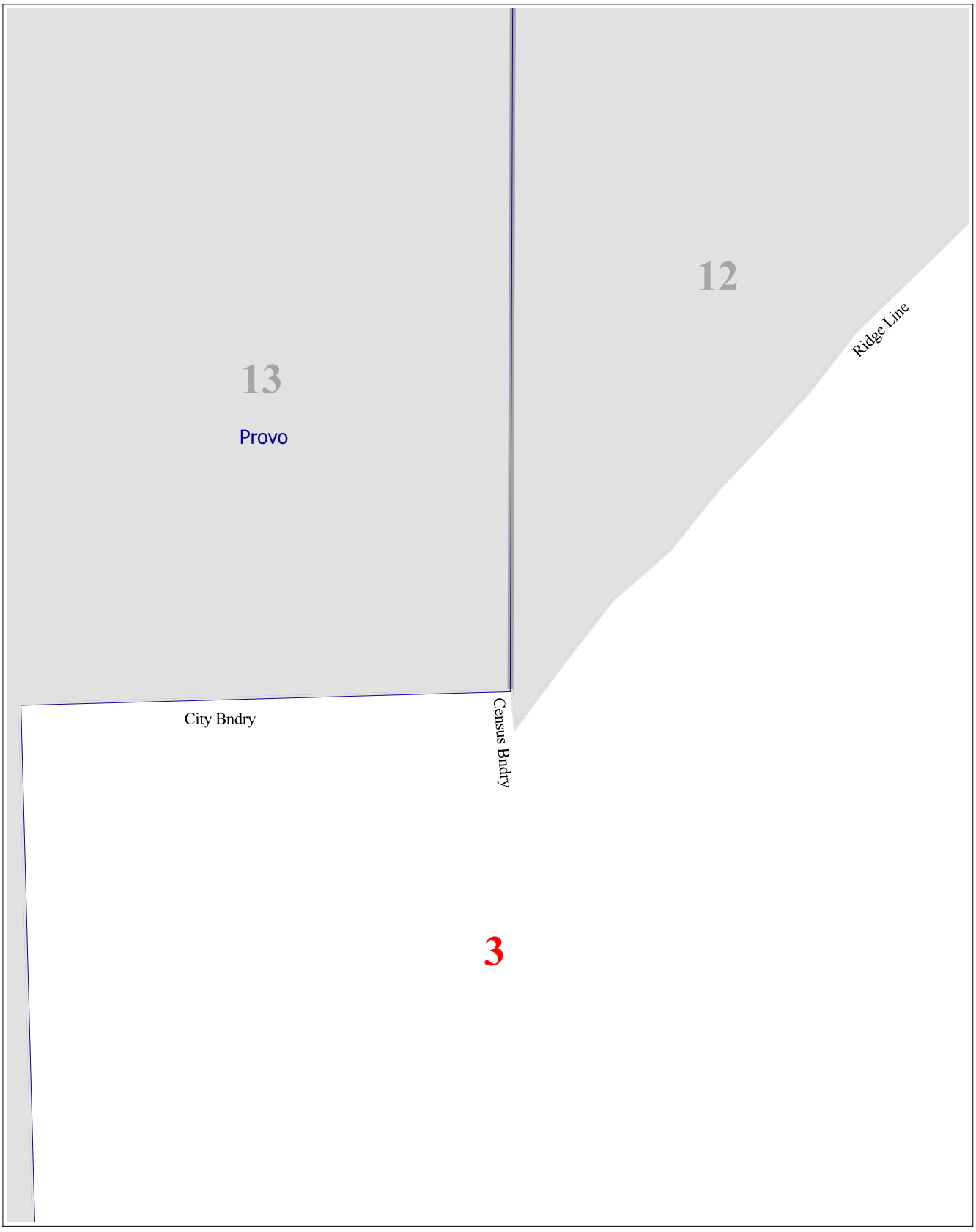

Inset Location

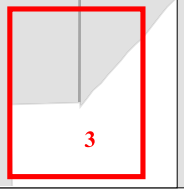

3 District
State Bndry
Counties
Cities
Other Districts
Major Roads
Local Streets
Railroads

District 3
Inset C.2
State School Board

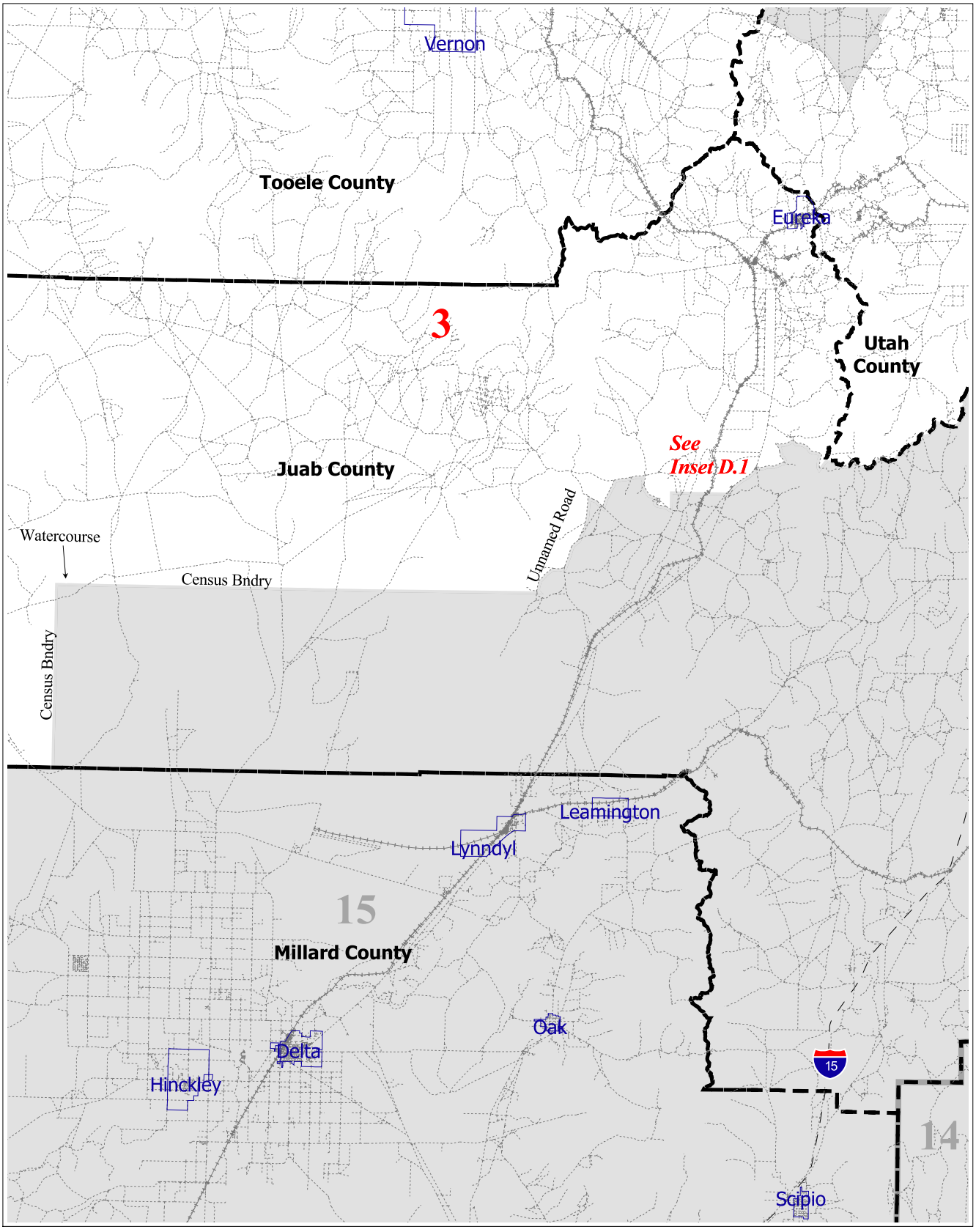

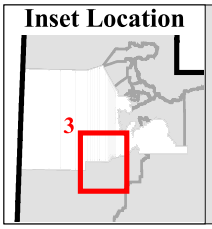

3 District
State Bndry
Counties
Cities
Other Districts
Major Roads
Local Streets
Railroads

District 3
Inset D
State School Board

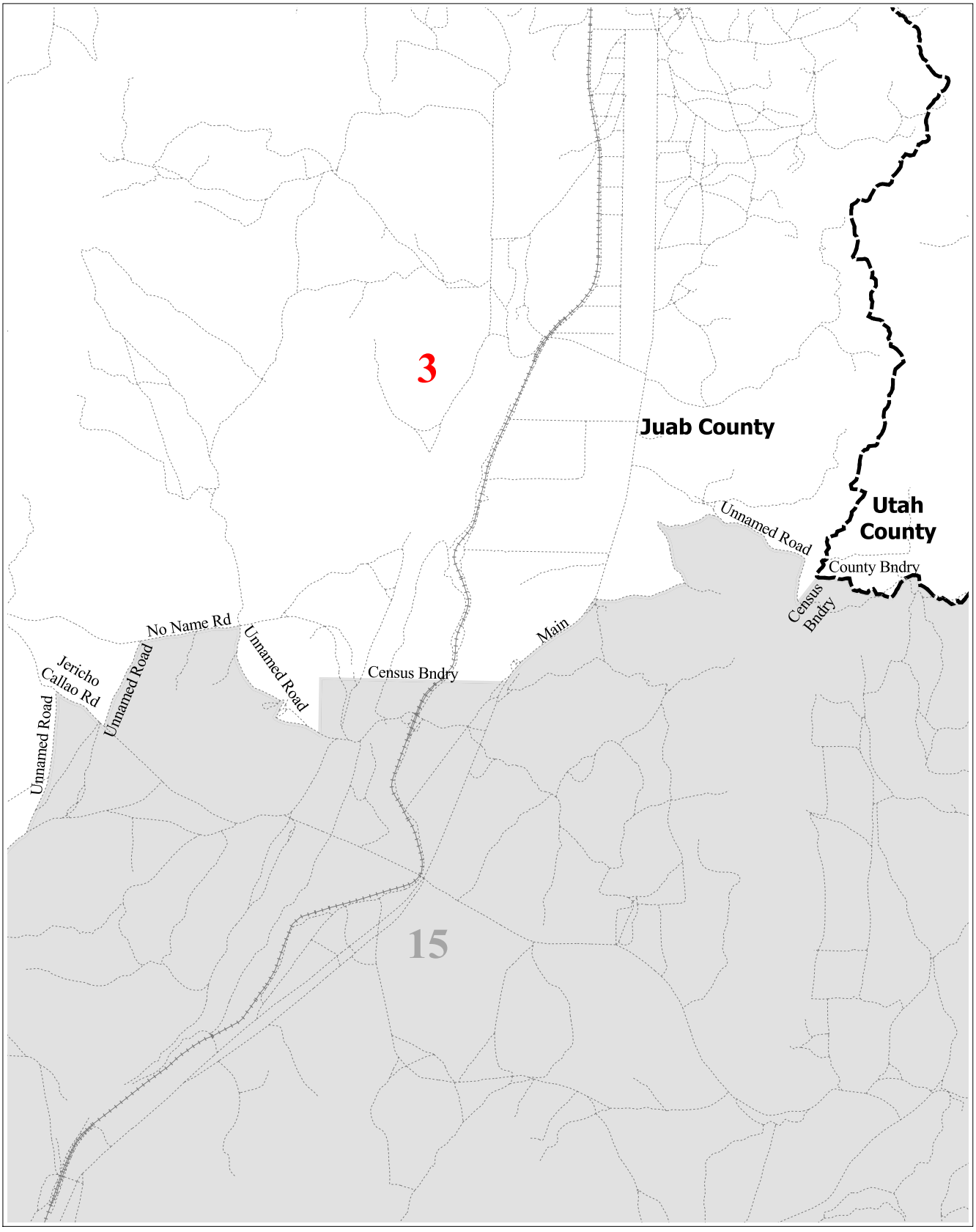

Inset Location

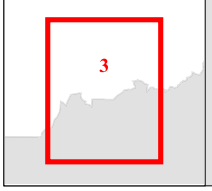

3 District
State Bndry
Counties
Cities
Other Districts
Major Roads
Local Streets
Railroads

District 3
Inset D.1
State School Board

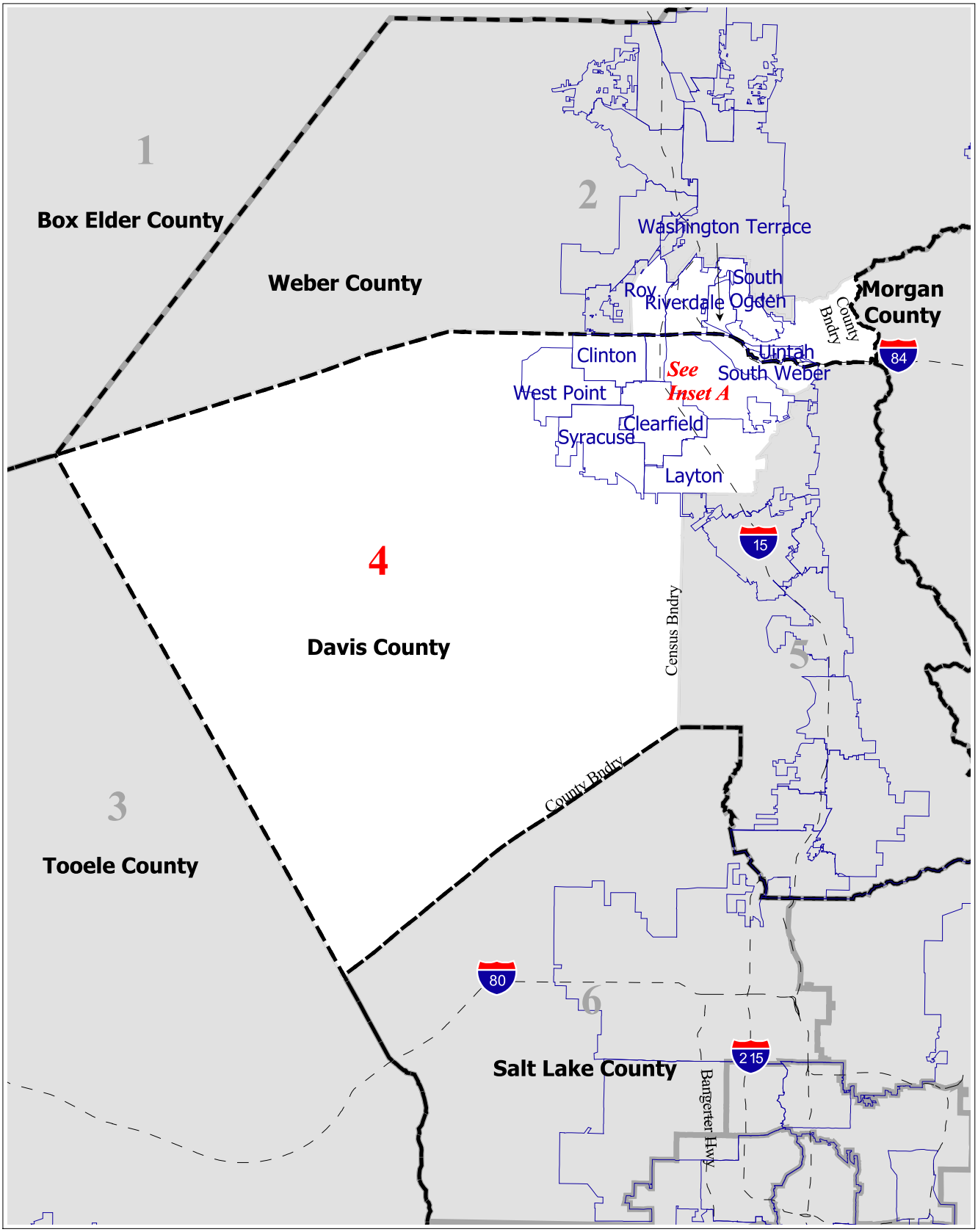

District Location

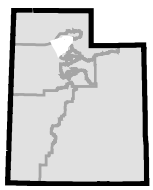

4 District
State Bndry
Counties
Cities
Other Districts
Major Roads
Local Streets
Railroads

District 4
State School Board

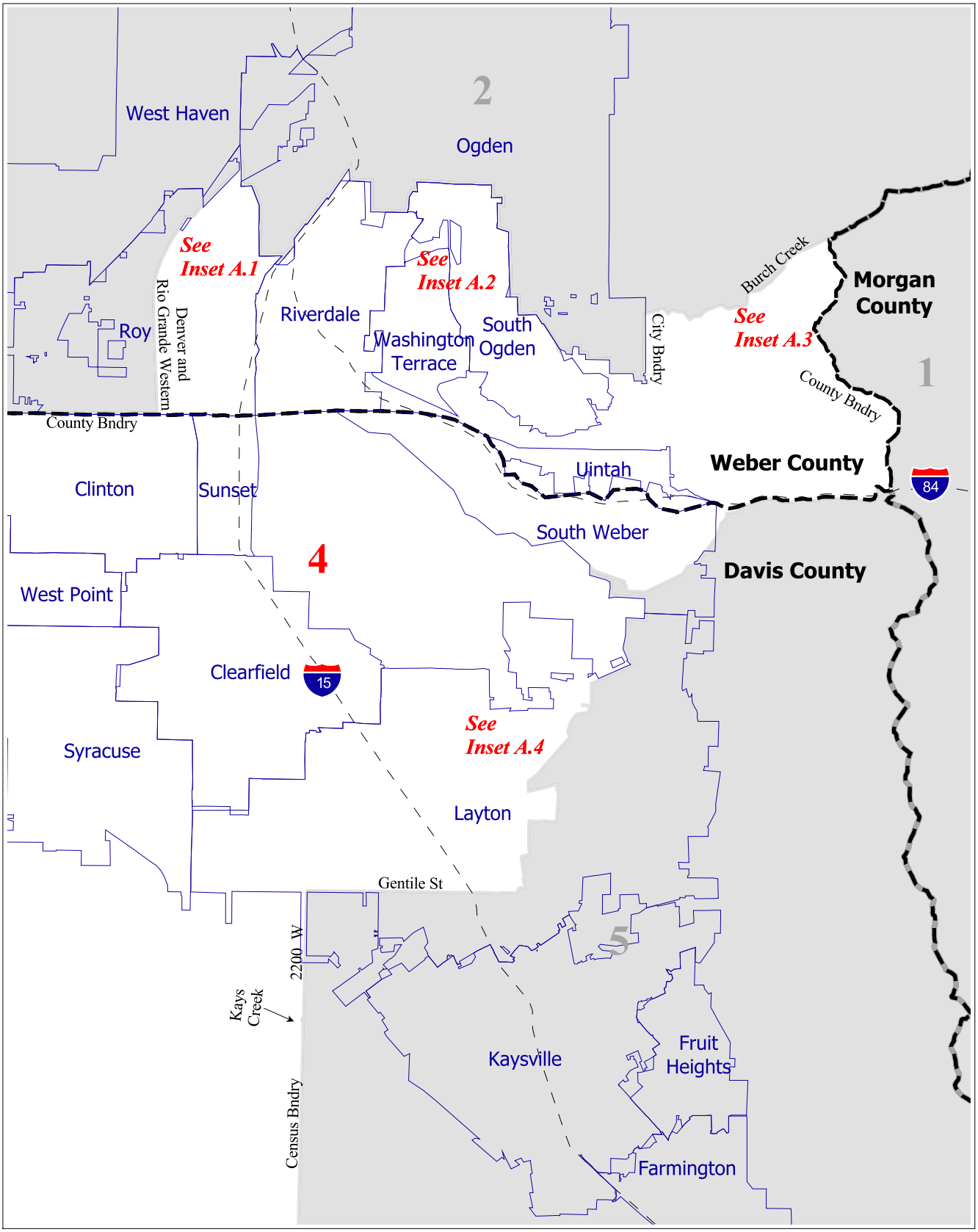

Inset Location

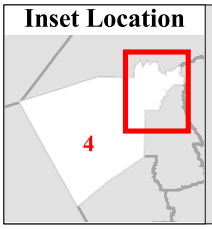

4 District
State Bndry
Counties
Cities
Other Districts
Major Roads
Local Streets
Railroads

District 4
Inset A
State School Board

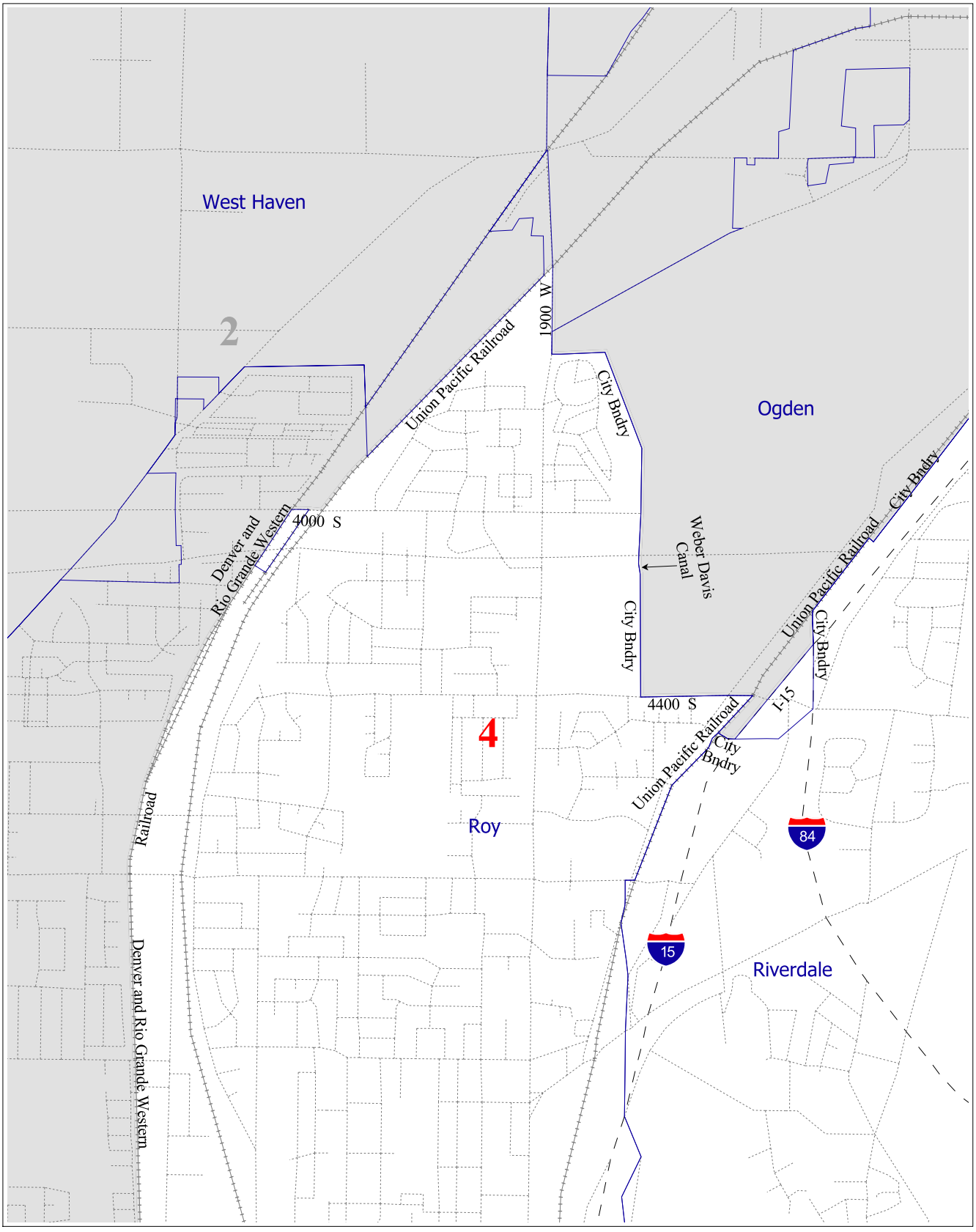

Inset Location

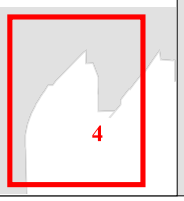

4 District
State Bndry
Counties
Cities
Other Districts
Major Roads
Local Streets
Railroads

District 4
Inset A.1
State School Board

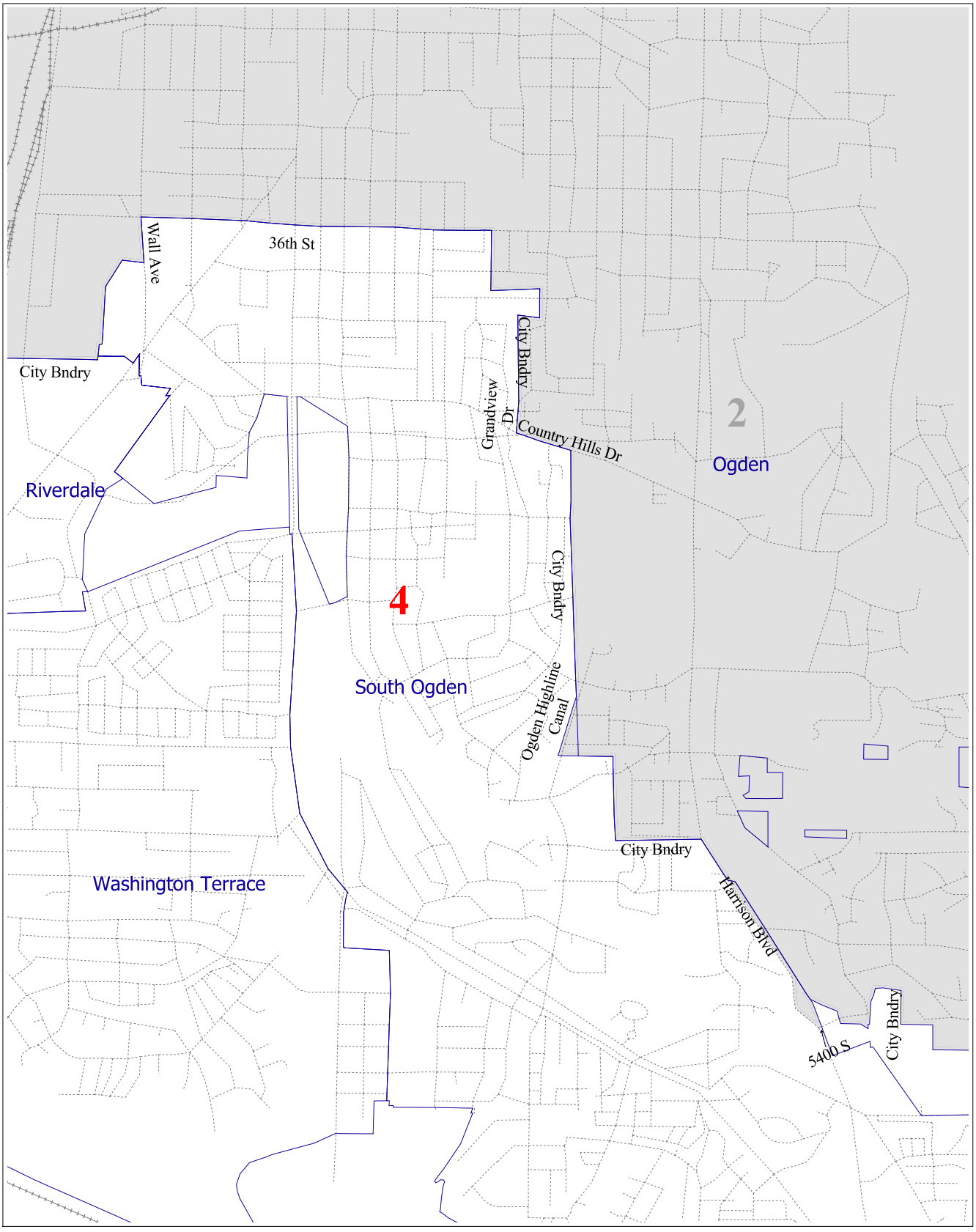

Inset Location

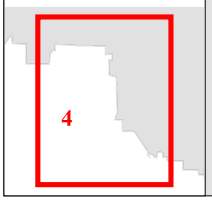

4 District
State Bndry
Counties
Cities
Other Districts
Major Roads
Local Streets
Railroads

District 4
Inset A.2
State School Board

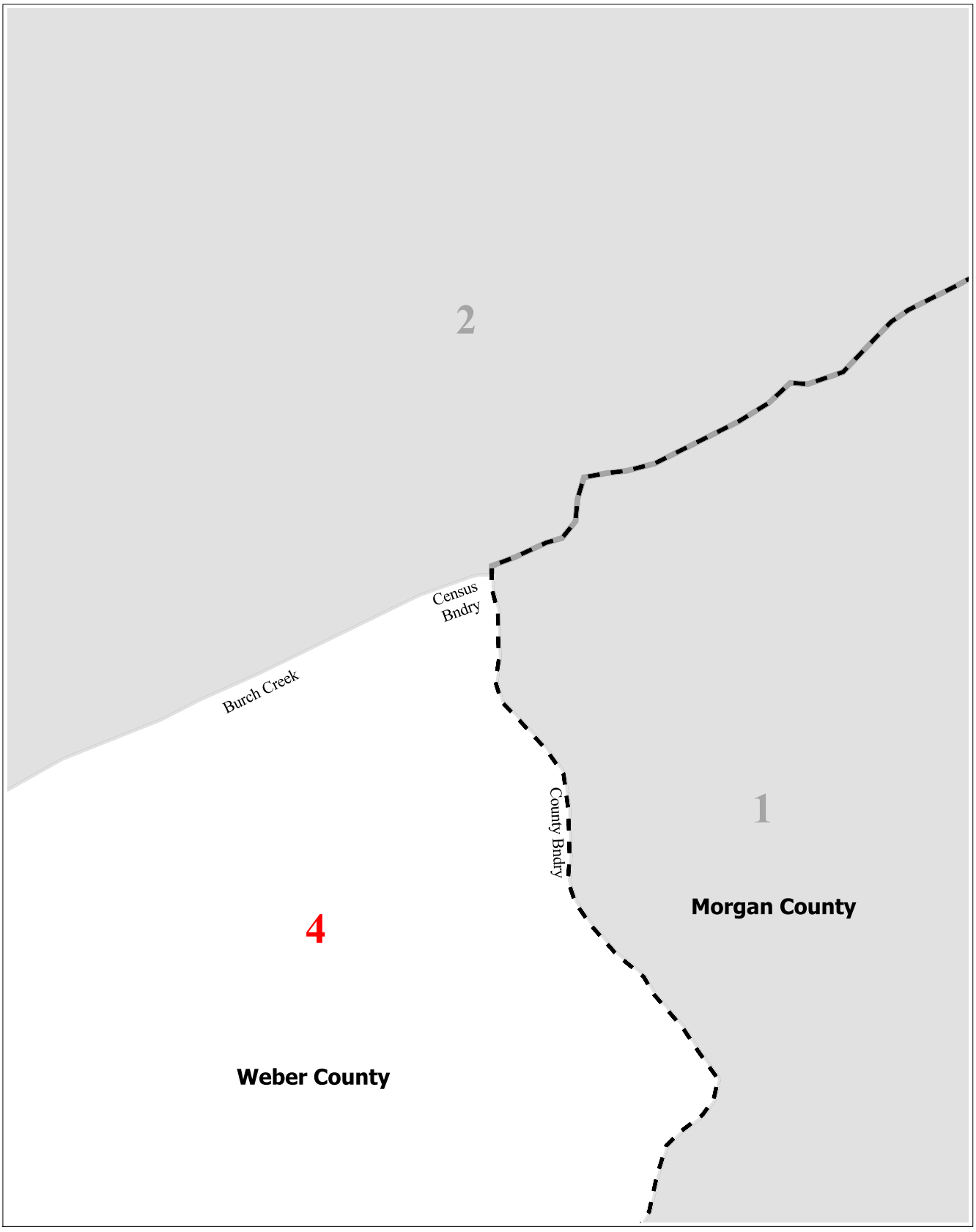

Inset Location

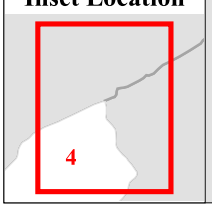

4 District
State Bndry
Counties
Cities
Other Districts
Major Roads
Local Streets
Railroads

District 4
Inset A.3
State School Board

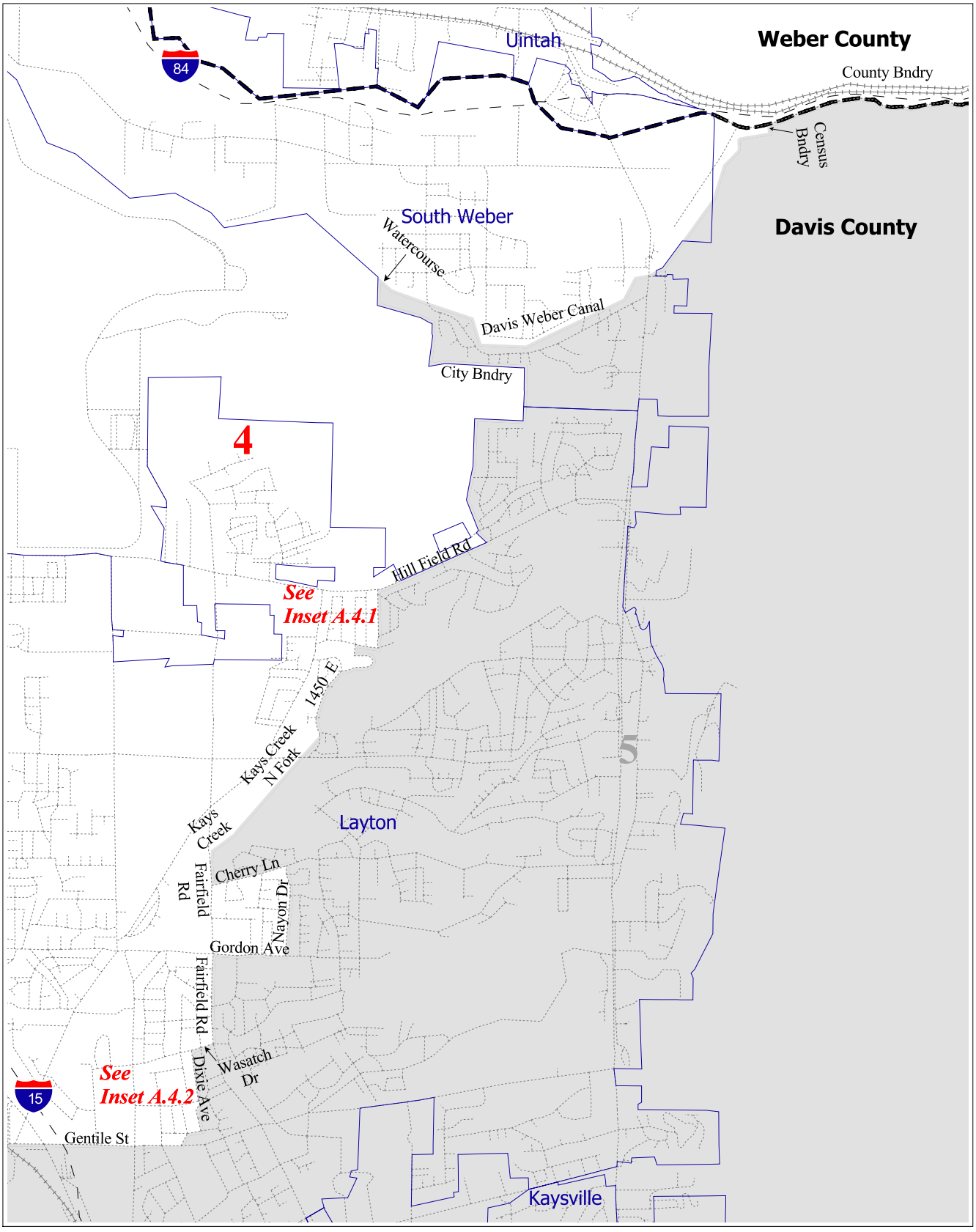
Weber County
Uintah
84
County Bndry
Census Bndry
South Weber
Watercourse
Davis County
Davis Weber Canal
City Bndry
4
Hill Field Rd
See Inset A.4.1
1450 E
Kays Creek N Fork
5
Kays Creek
Layton
Cherry Ln
Fairfield Rd
Nayon Dr
Gordon Ave
Fairfield Rd
Dixie Ave
Wasatch Dr
See Inset A.4.2
15
Gentile St
Kaysville

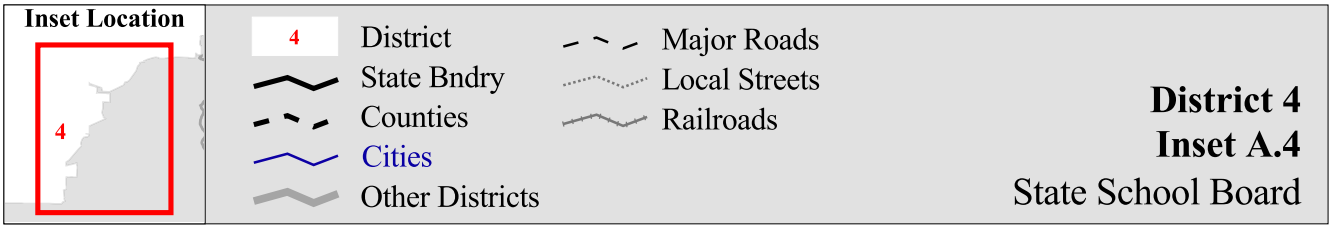
Inset Location
4
4 District
State Bndry
Counties
Cities
Other Districts
Major Roads
Local Streets
Railroads
District 4
Inset A.4
State School Board

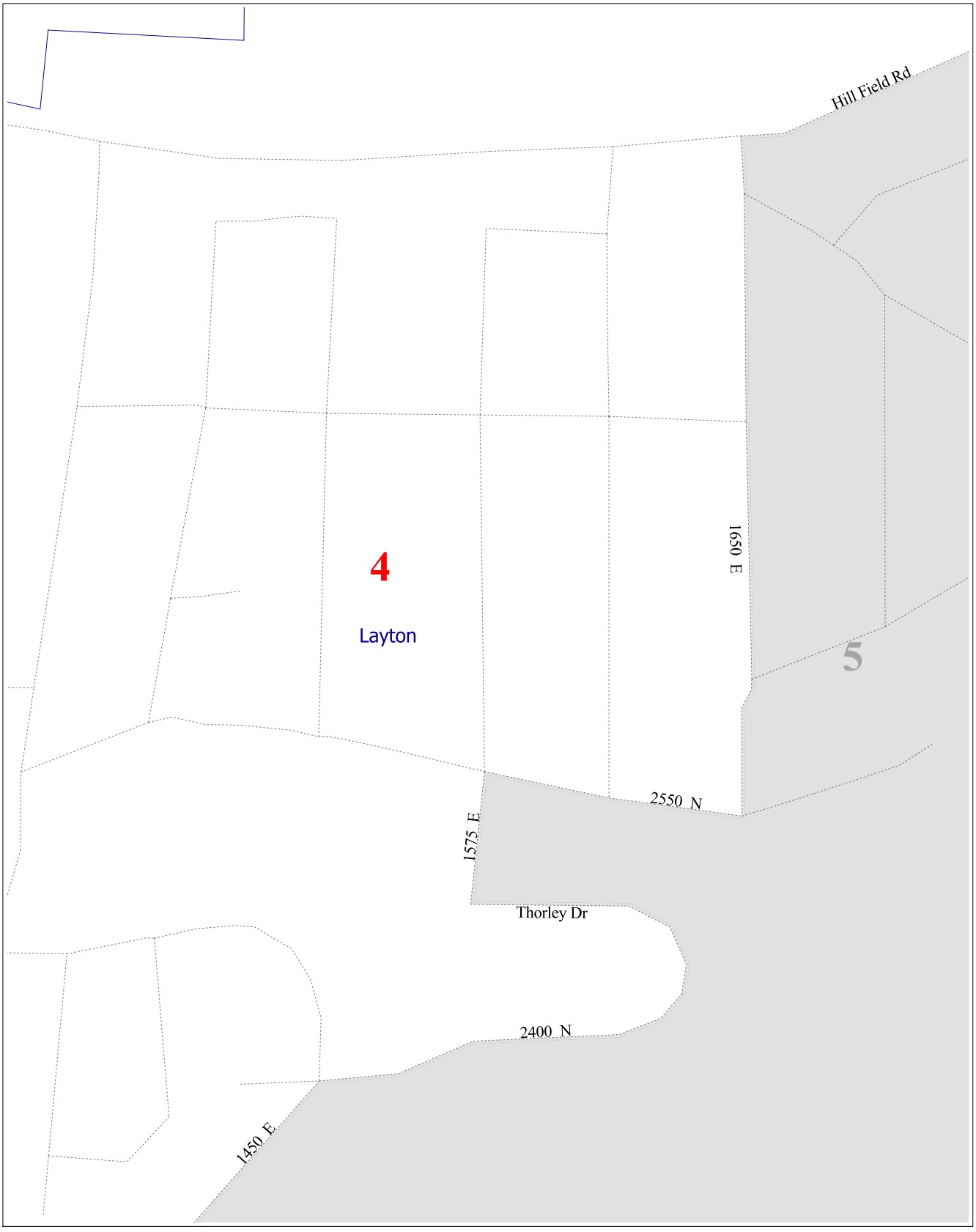

Inset Location

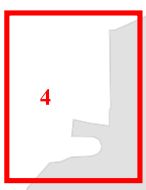

4 District
State Bndry
Counties
Cities
Other Districts
Major Roads
Local Streets
Railroads

District 4
Inset A.4.1
State School Board

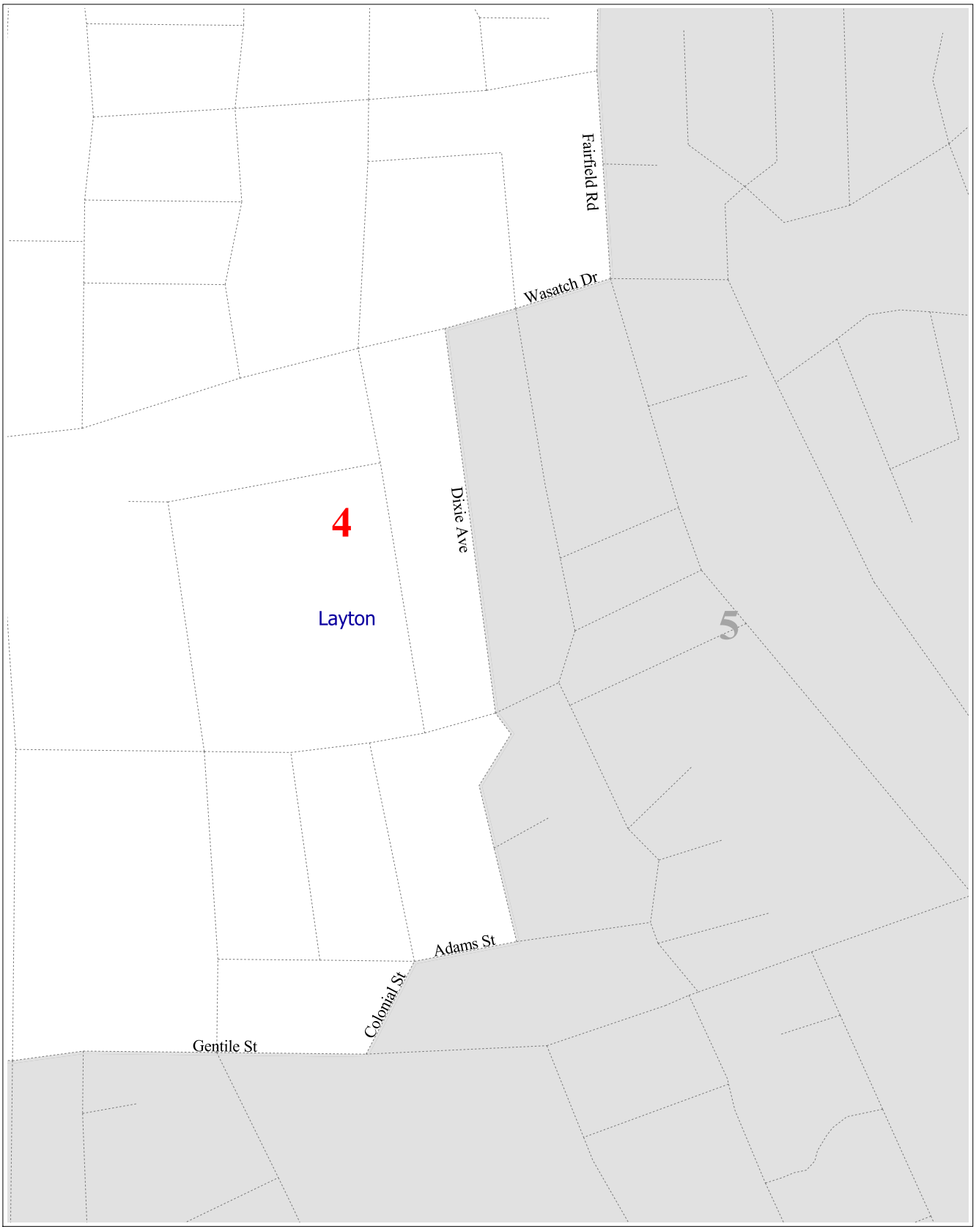

Inset Location

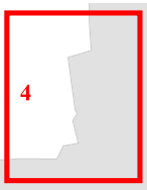

4 District
State Bndry
Counties
Cities
Other Districts
Major Roads
Local Streets
Railroads

District 4
Inset A.4.2
State School Board

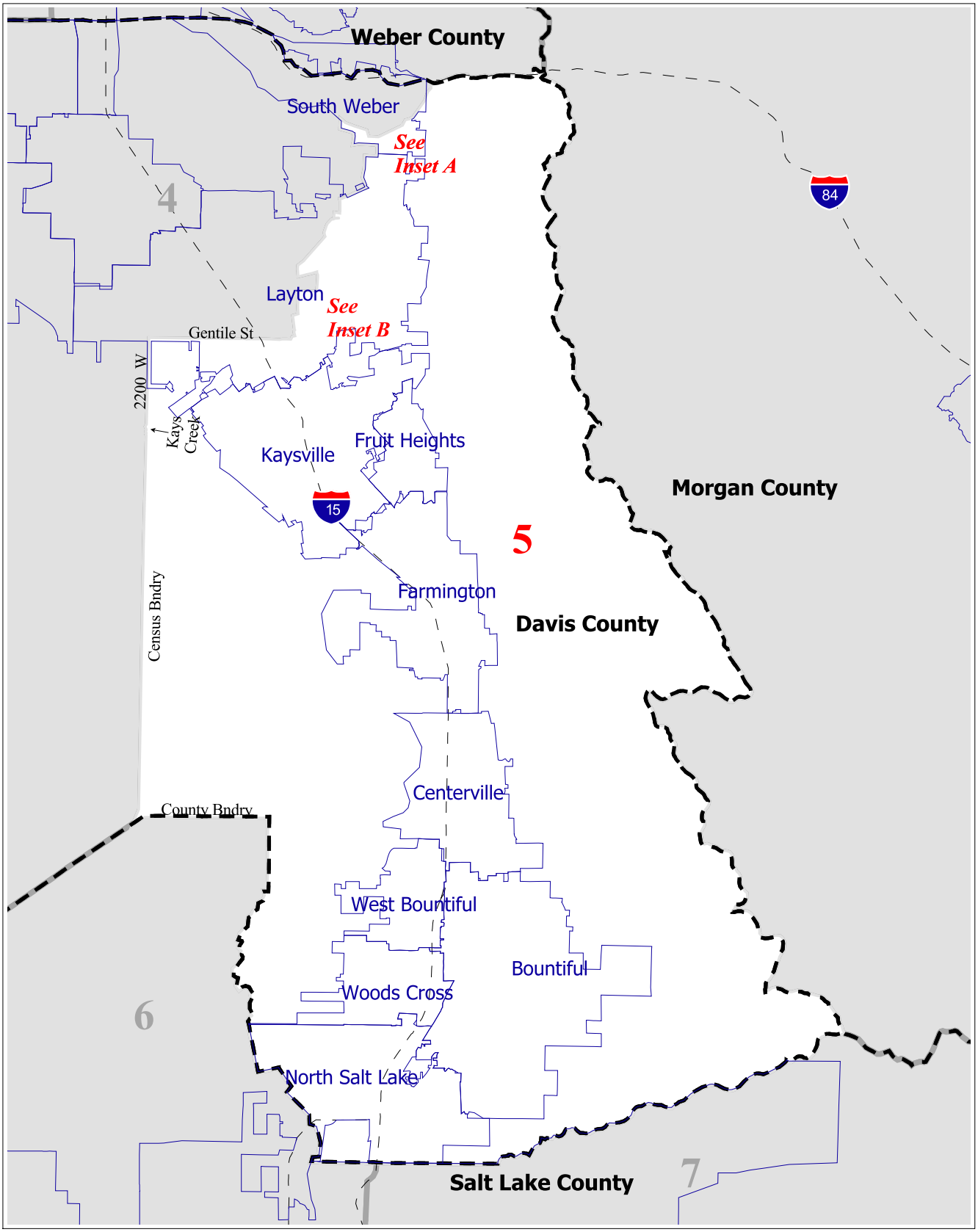

District Location

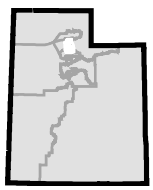

5 District
State Bndry
Counties
Cities
Other Districts
Major Roads
Local Streets
Railroads

District 5
State School Board

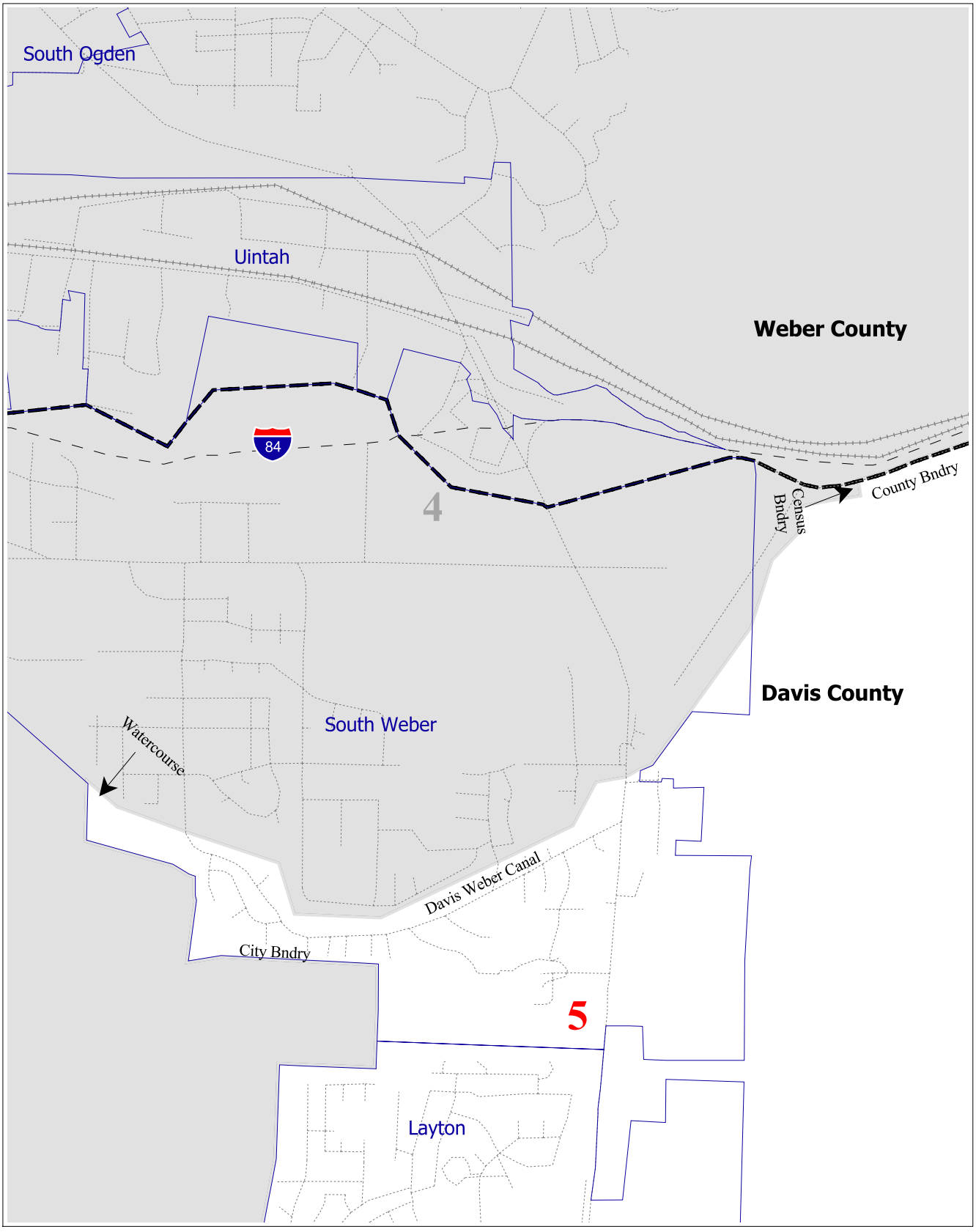

Inset Location



5 District
State Bndry
Counties
Cities
Other Districts
Major Roads
Local Streets
Railroads

District 5
Inset A
State School Board

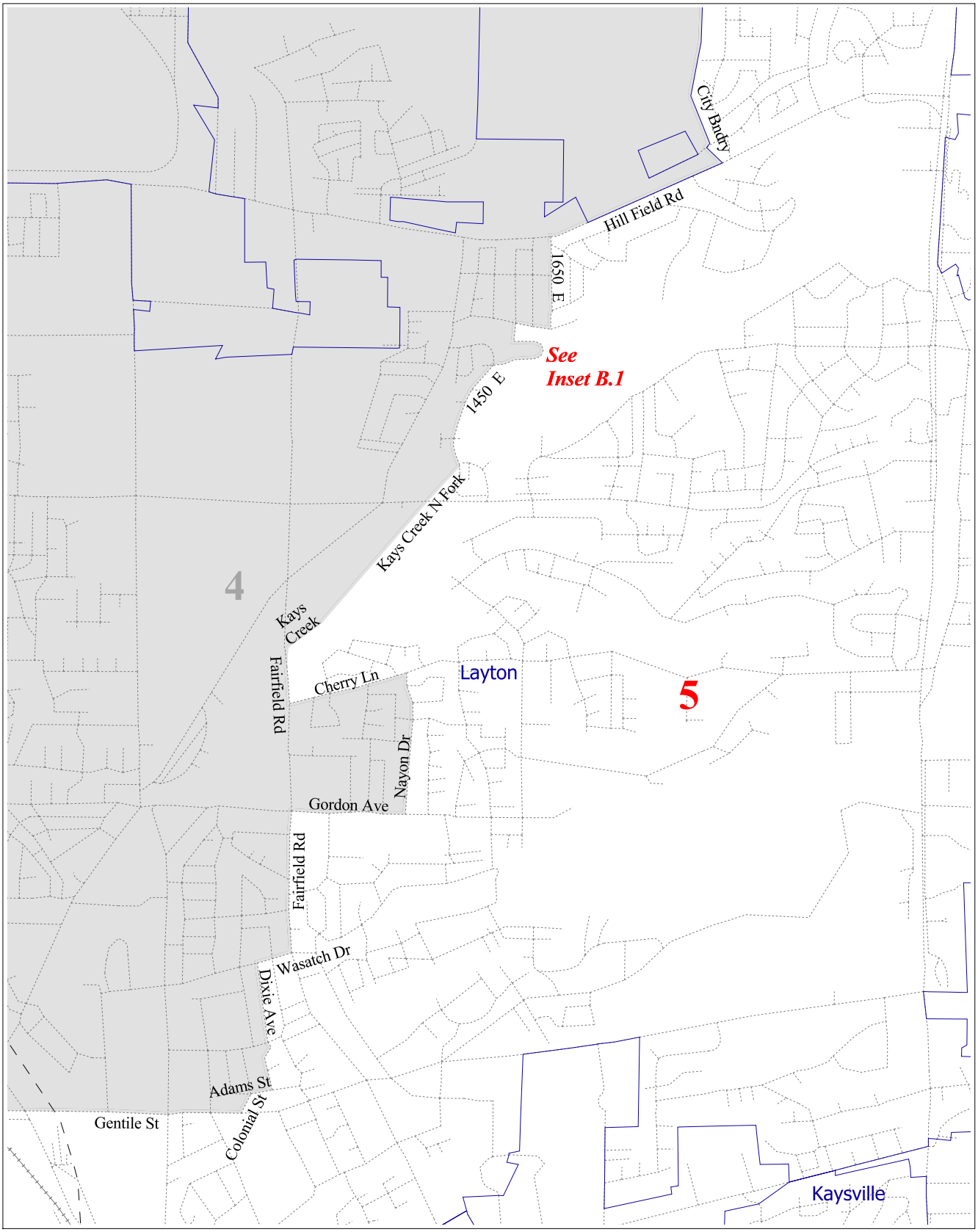

Inset Location



5 District
State Bndry
Counties
Cities
Other Districts
Major Roads
Local Streets
Railroads

District 5
Inset B
State School Board

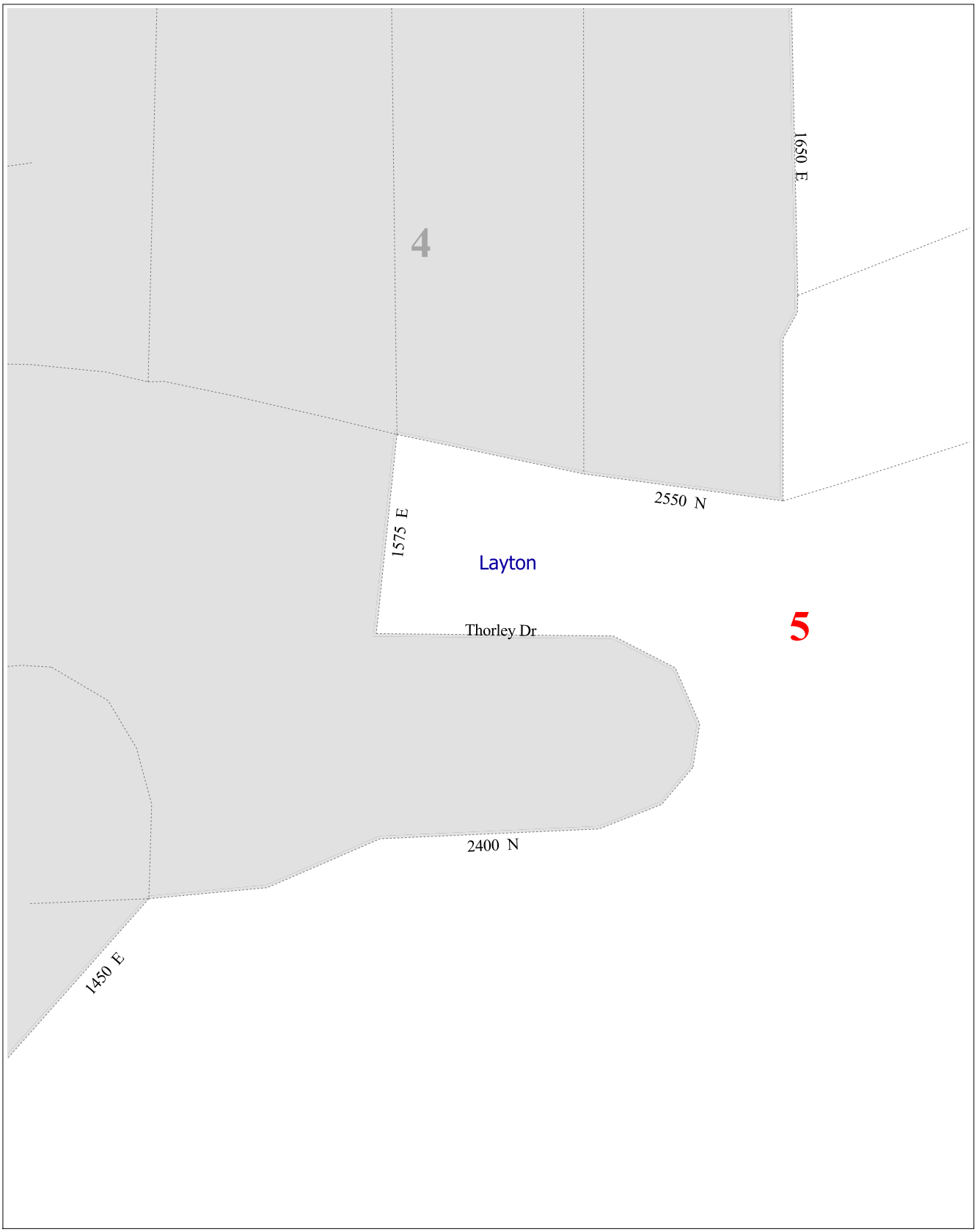

Inset Location

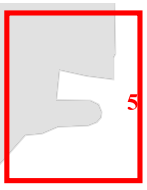

5 District
State Bndry
Counties
Cities
Other Districts
Major Roads
Local Streets
Railroads

District 5
Inset B.1
State School Board

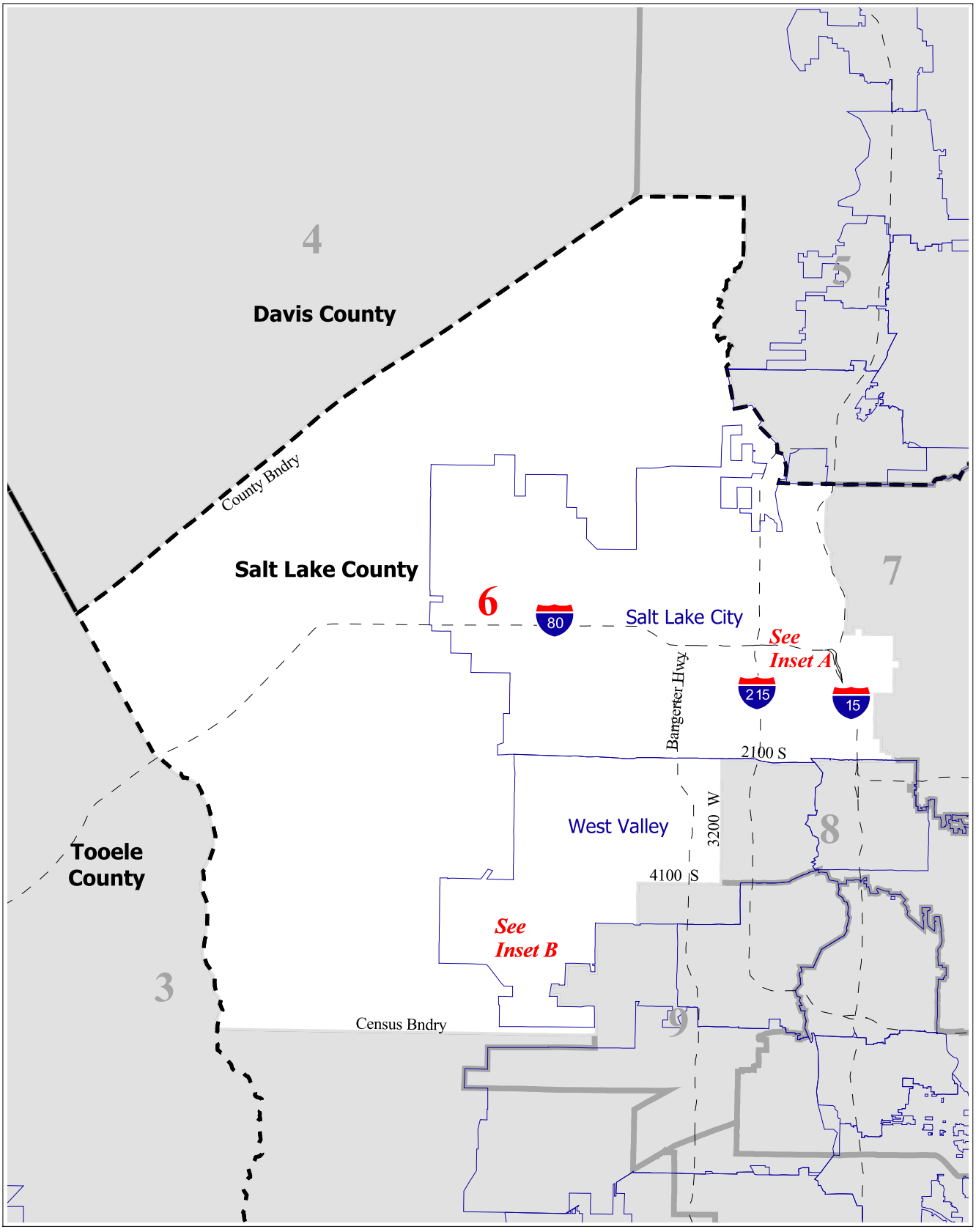

District Location

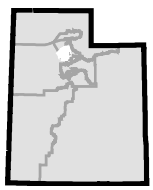

6 District	Major Roads
State Bndry	Local Streets
Counties	Railroads
Cities	
Other Districts	

District 6
State School Board

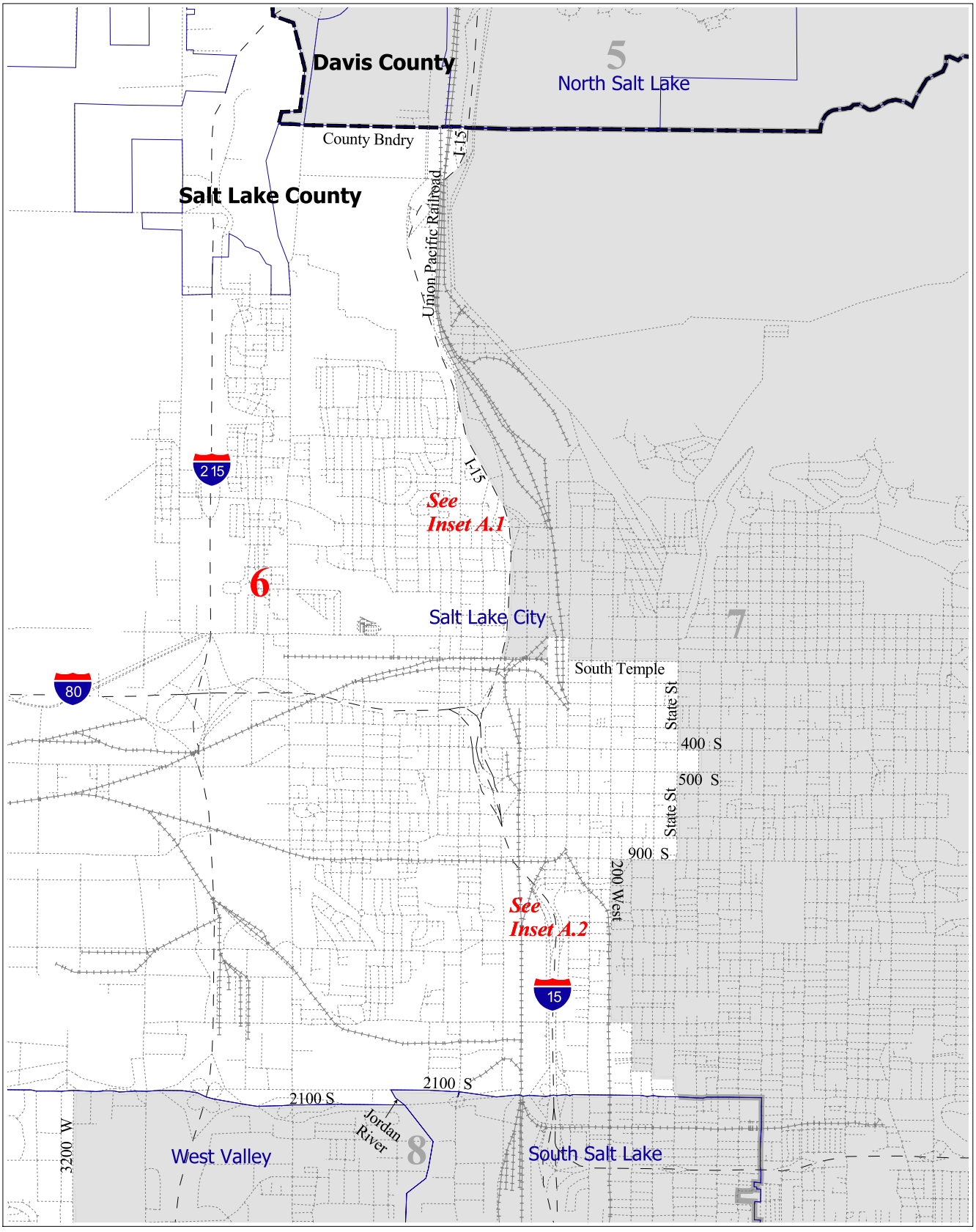

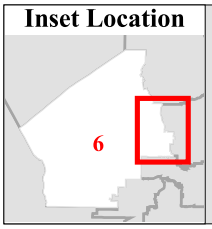

6 District
State Bndry
Counties
Cities
Other Districts
Major Roads
Local Streets
Railroads

District 6
Inset A
State School Board

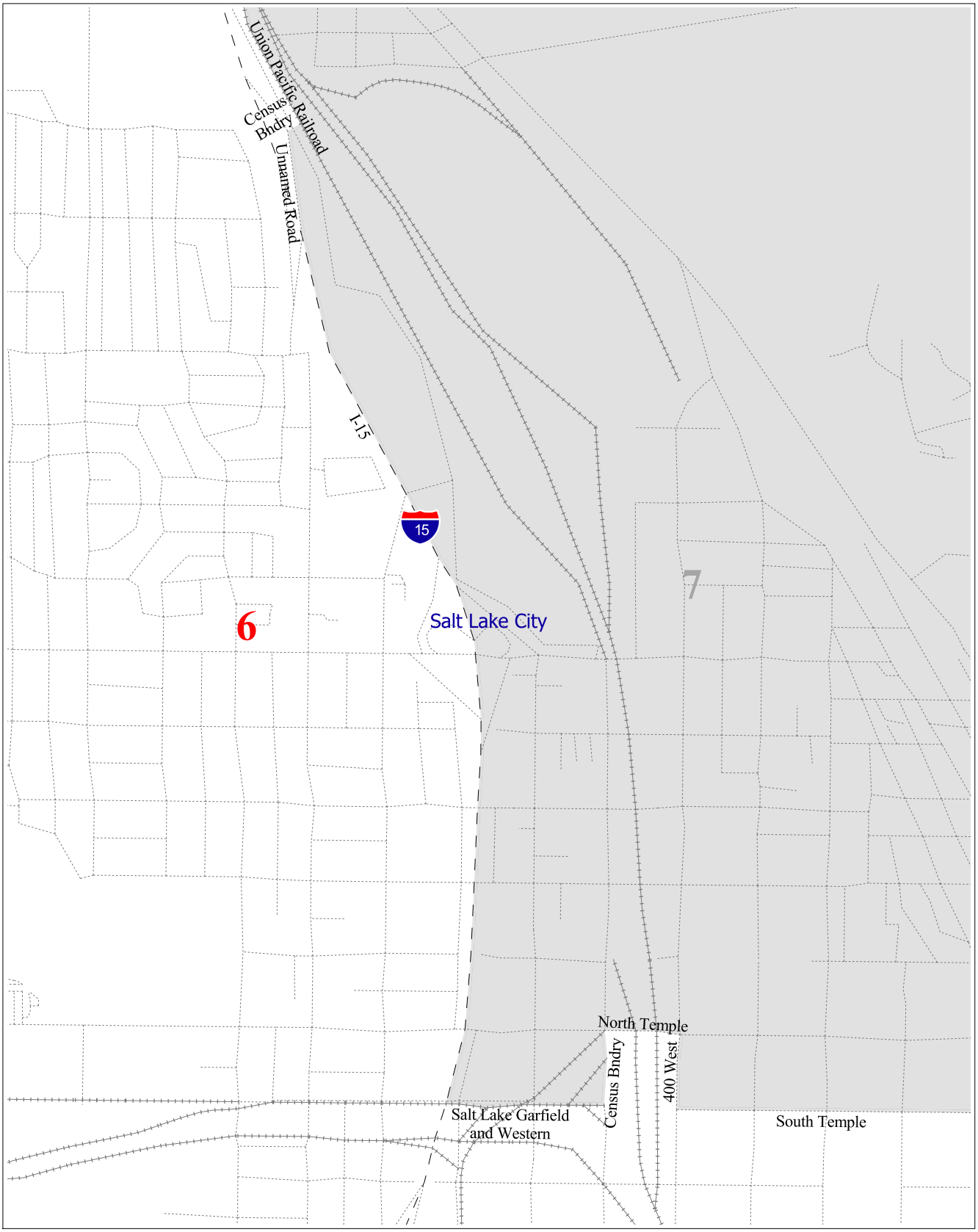

Inset Location

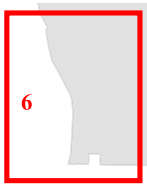

6 District
State Bndry
Counties
Cities
Other Districts
Major Roads
Local Streets
Railroads

District 6
Inset A.1
State School Board

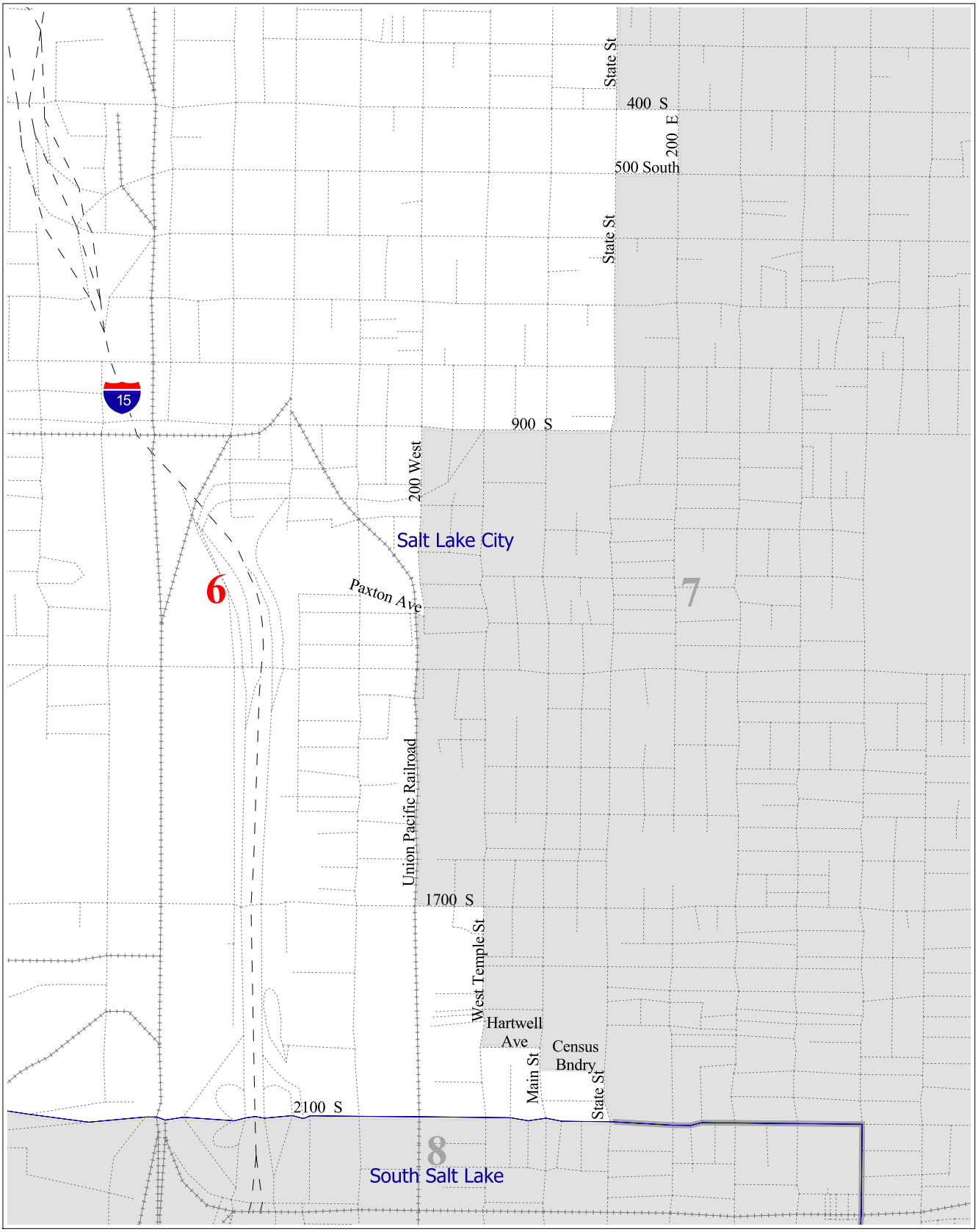

Inset Location



6 District
State Bndry
Counties
Cities
Other Districts
Major Roads
Local Streets
Railroads

District 6
Inset A.2
State School Board

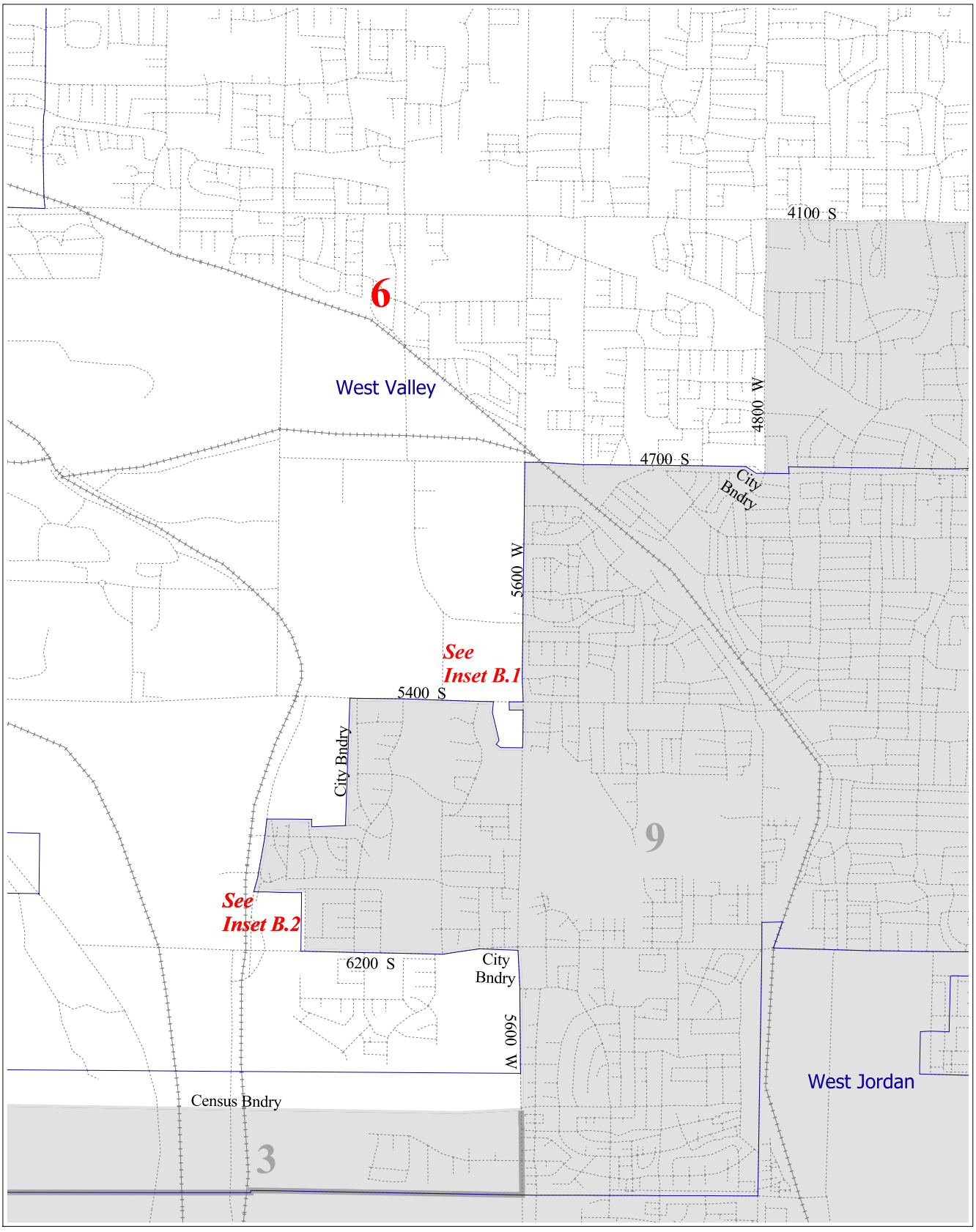

Inset Location

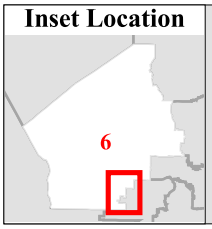

6 District
State Bndry
Counties
Cities
Other Districts
Major Roads
Local Streets
Railroads

District 6
Inset B
State School Board

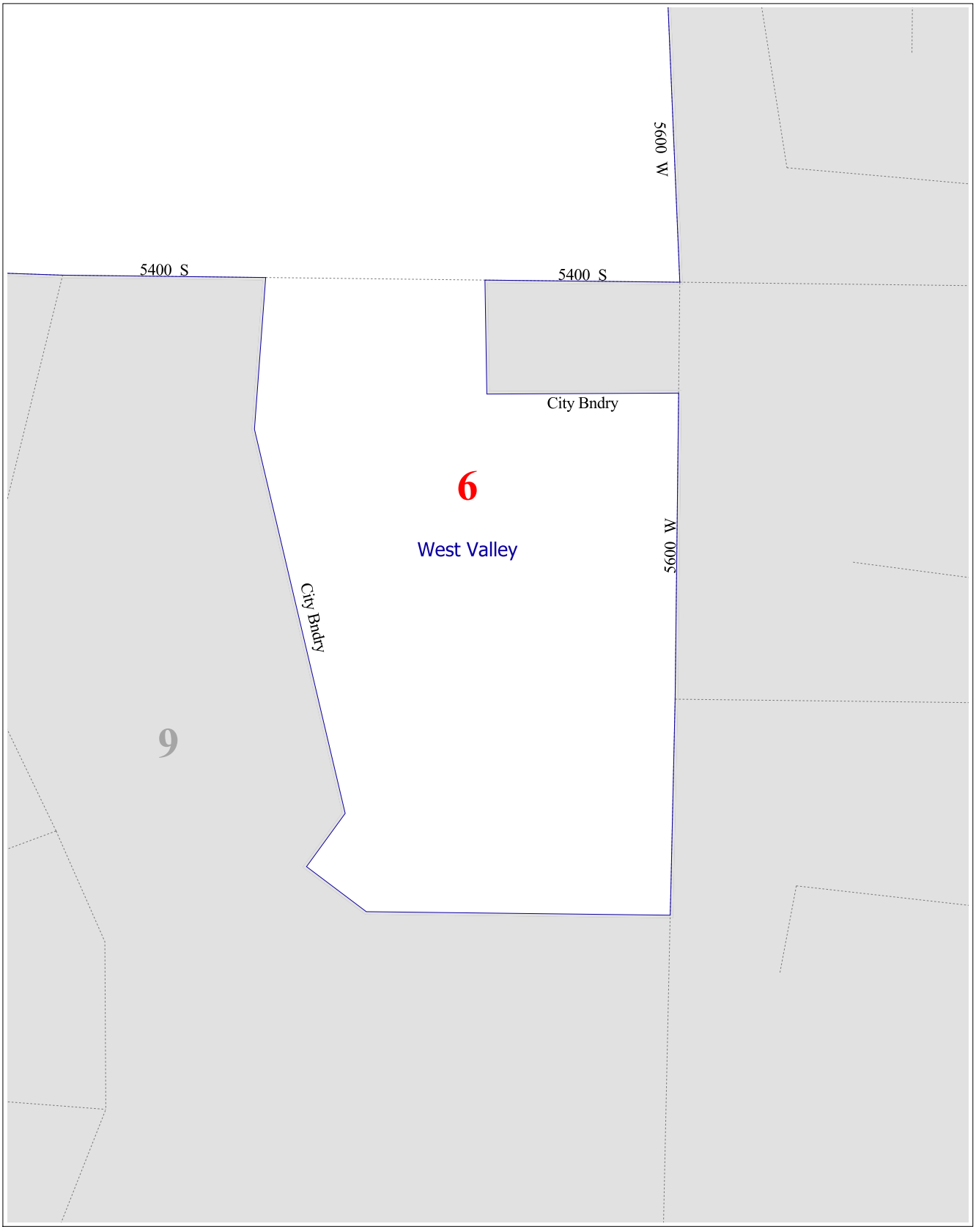

Inset Location

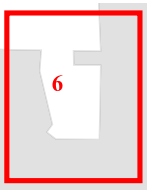

6 District
State Bndry
Counties
Cities
Other Districts
Major Roads
Local Streets
Railroads

District 6
Inset B.1
State School Board

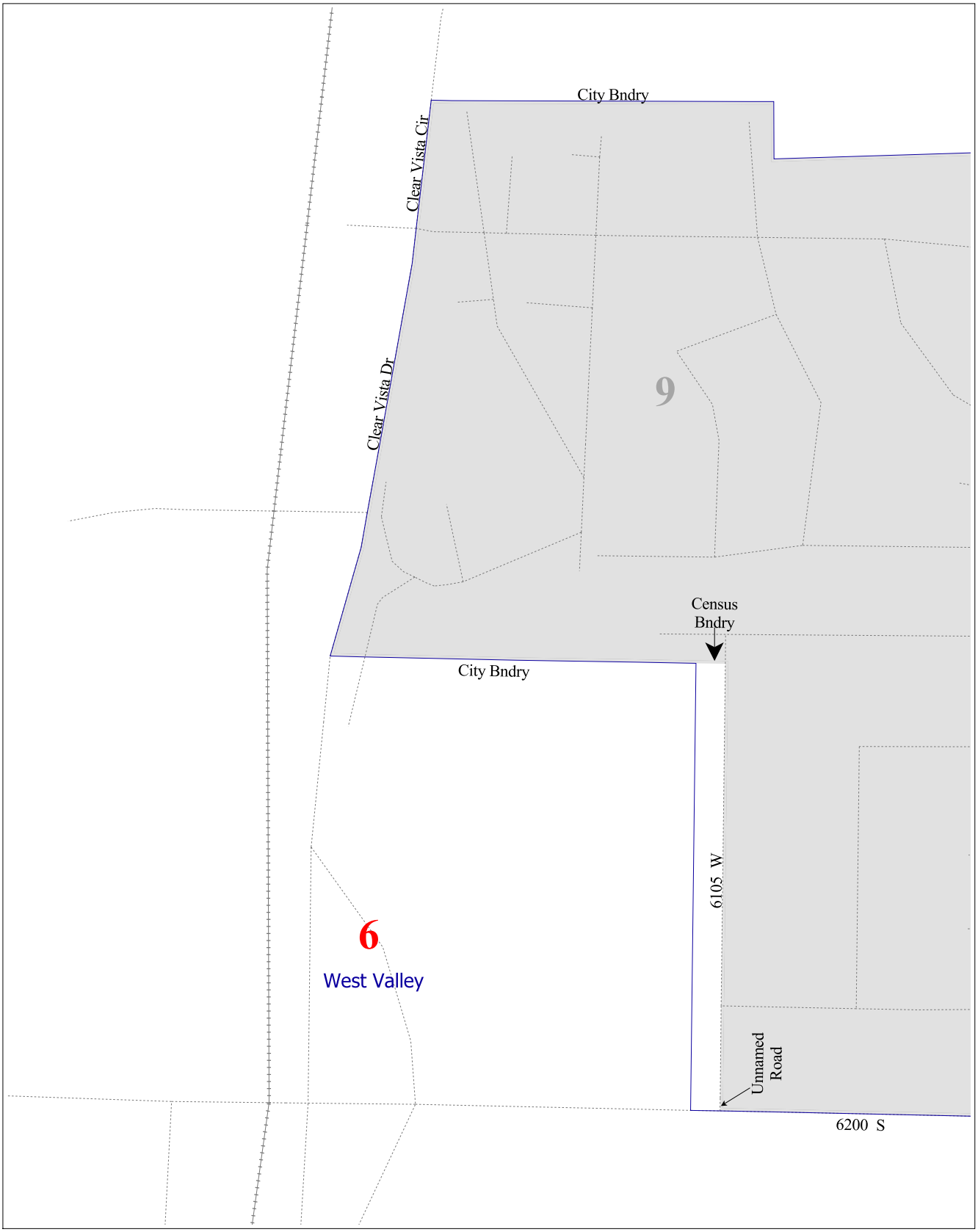

Inset Location



6 District
State Bndry
Counties
Cities
Other Districts
Major Roads
Local Streets
Railroads

District 6
Inset B.2
State School Board

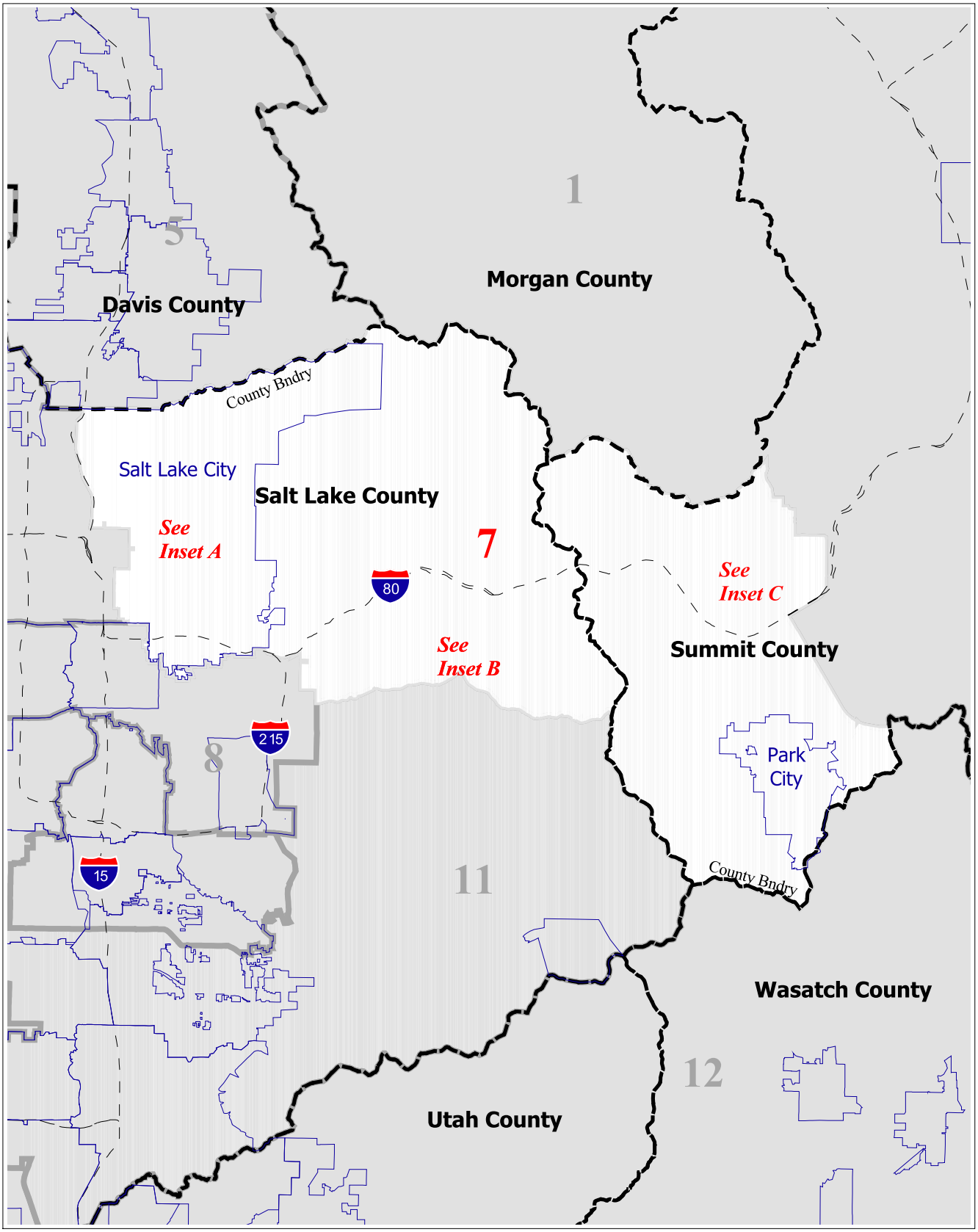

District Location

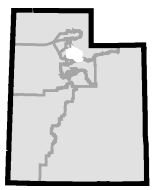

7 District
State Bndry
Counties
Cities
Other Districts
Major Roads
Local Streets
Railroads

District 7
State School Board

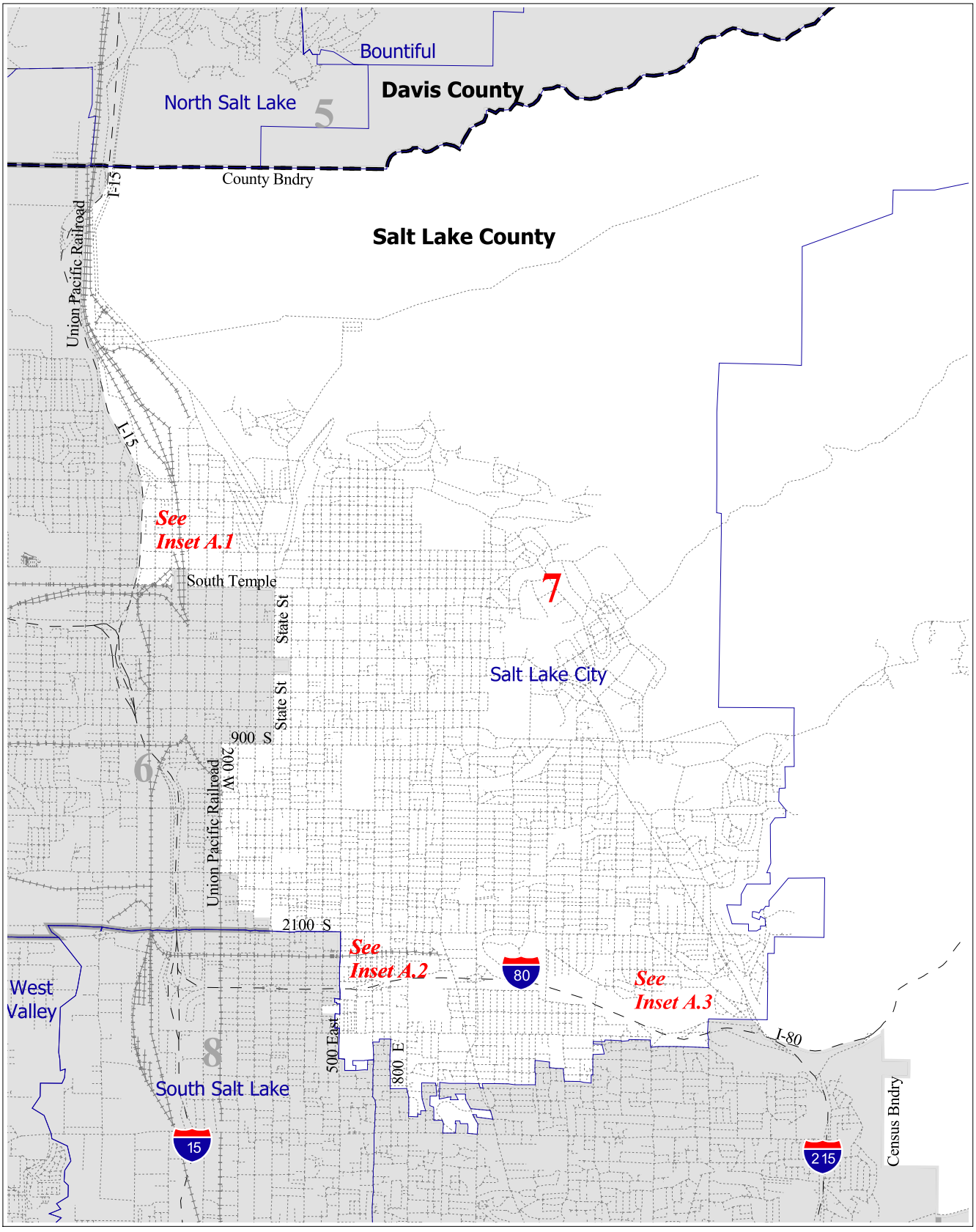

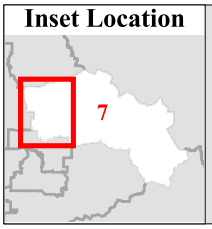

7 District
State Bndry
Counties
Cities
Other Districts
Major Roads
Local Streets
Railroads

District 7
Inset A
State School Board

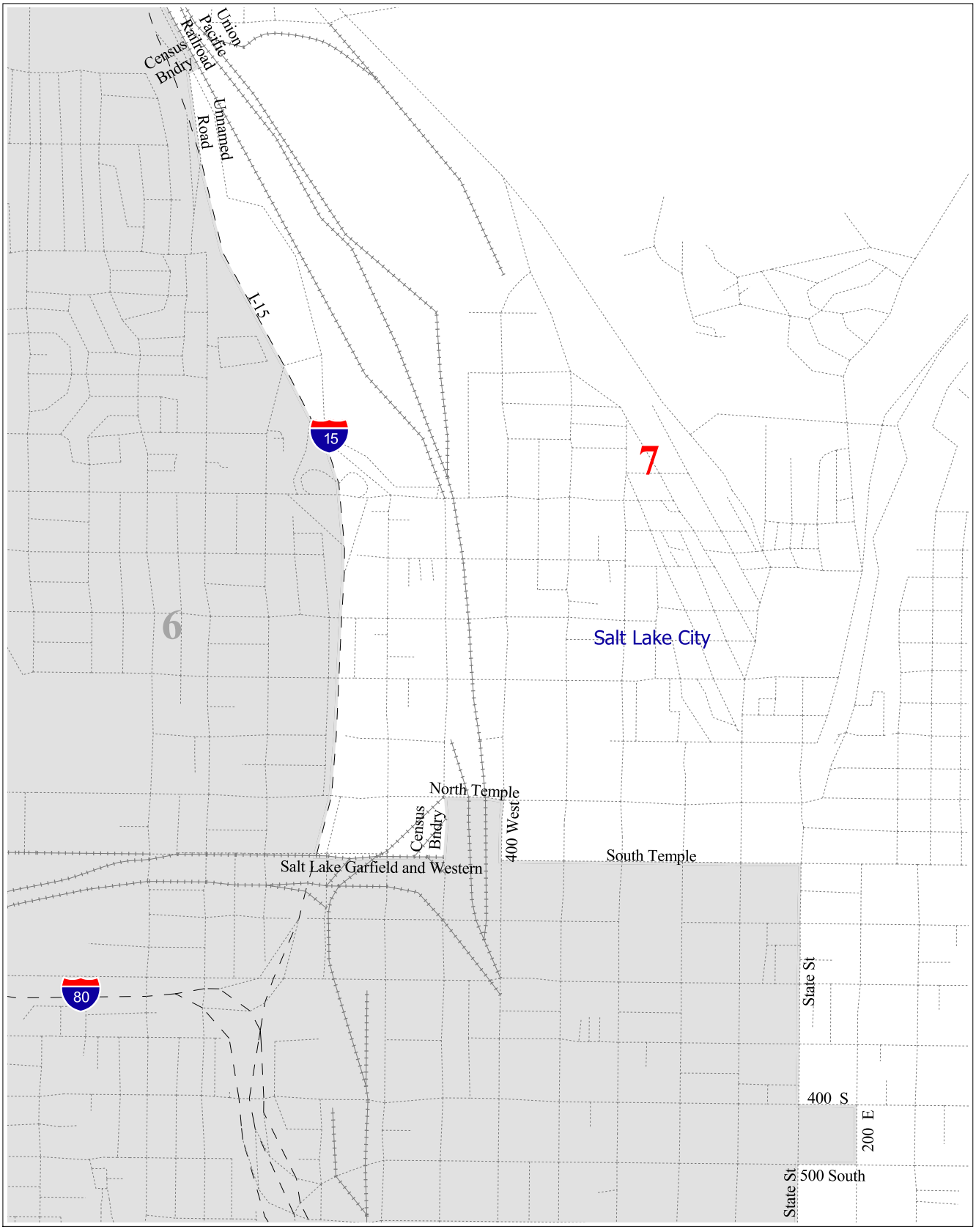

Inset Location

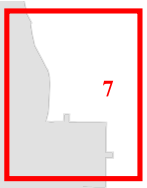

7 District
State Bndry
Counties
Cities
Other Districts
Major Roads
Local Streets
Railroads

District 7
Inset A.1
State School Board

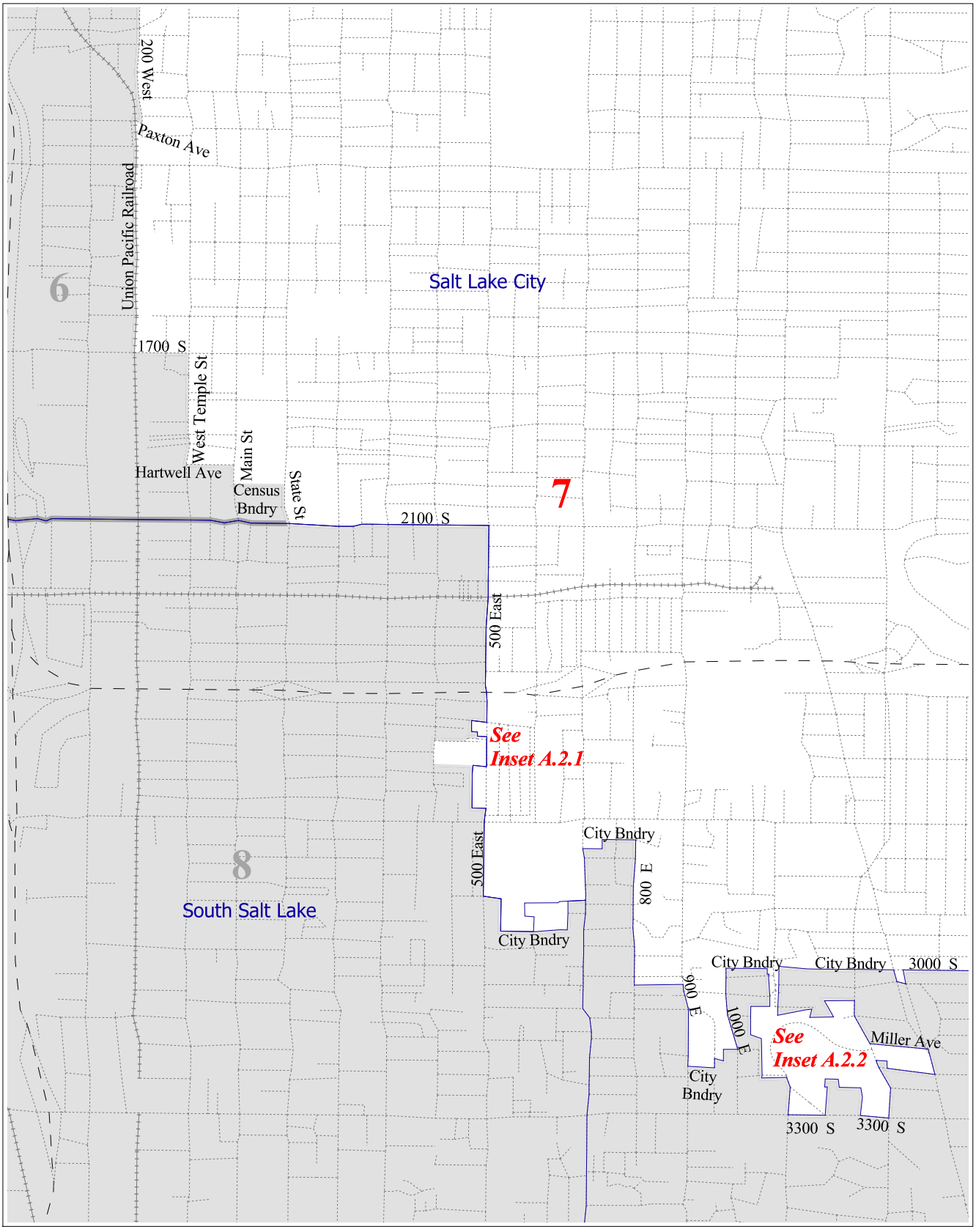

Inset Location

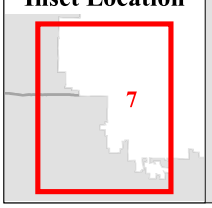

7 District
State Bndry
Counties
Cities
Other Districts
Major Roads
Local Streets
Railroads

District 7
Inset A.2
State School Board

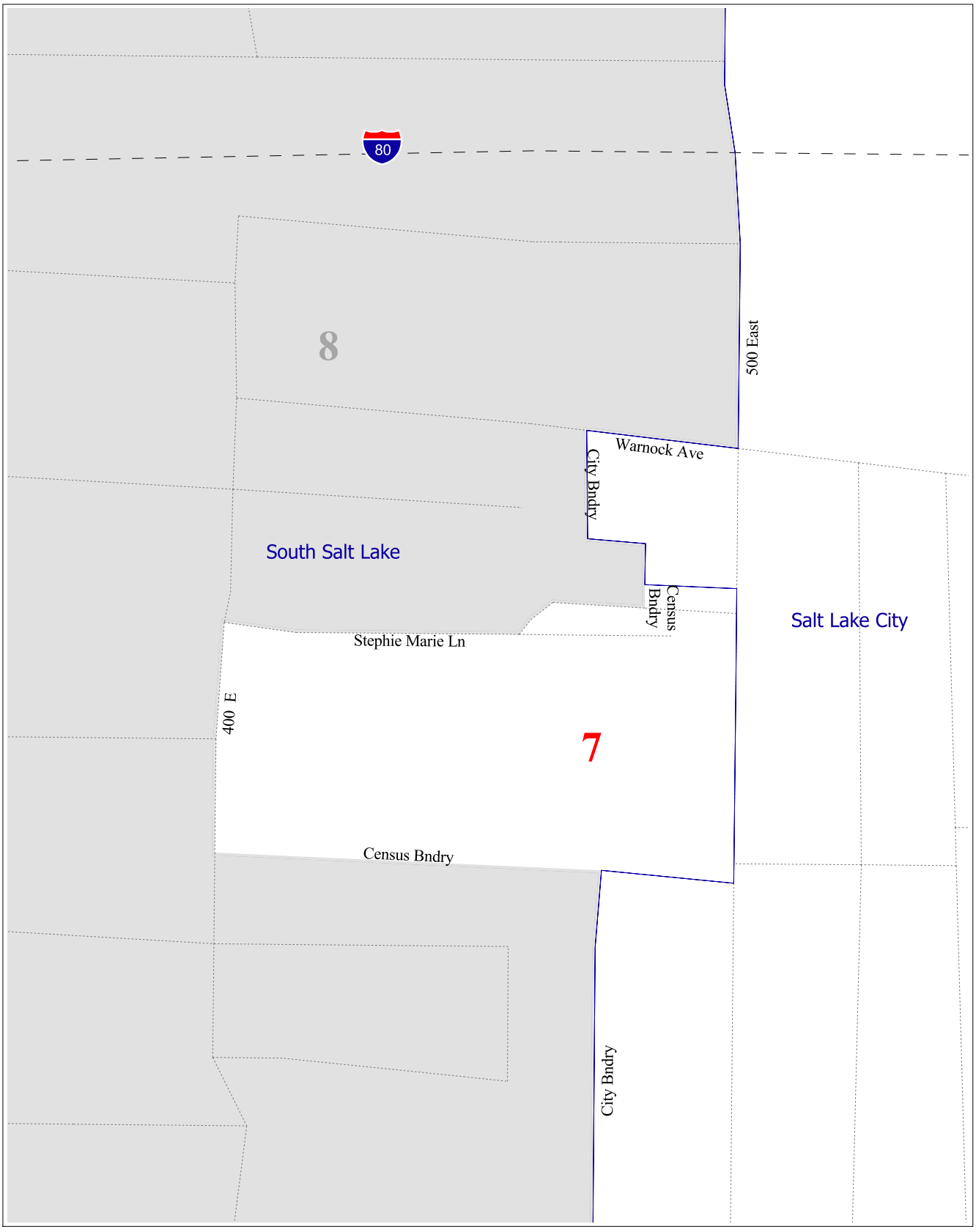

Inset Location

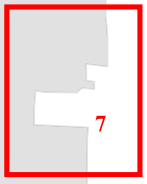

7 District
State Bndry
Counties
Cities
Other Districts
Major Roads
Local Streets
Railroads

District 7
Inset A.2.1
State School Board

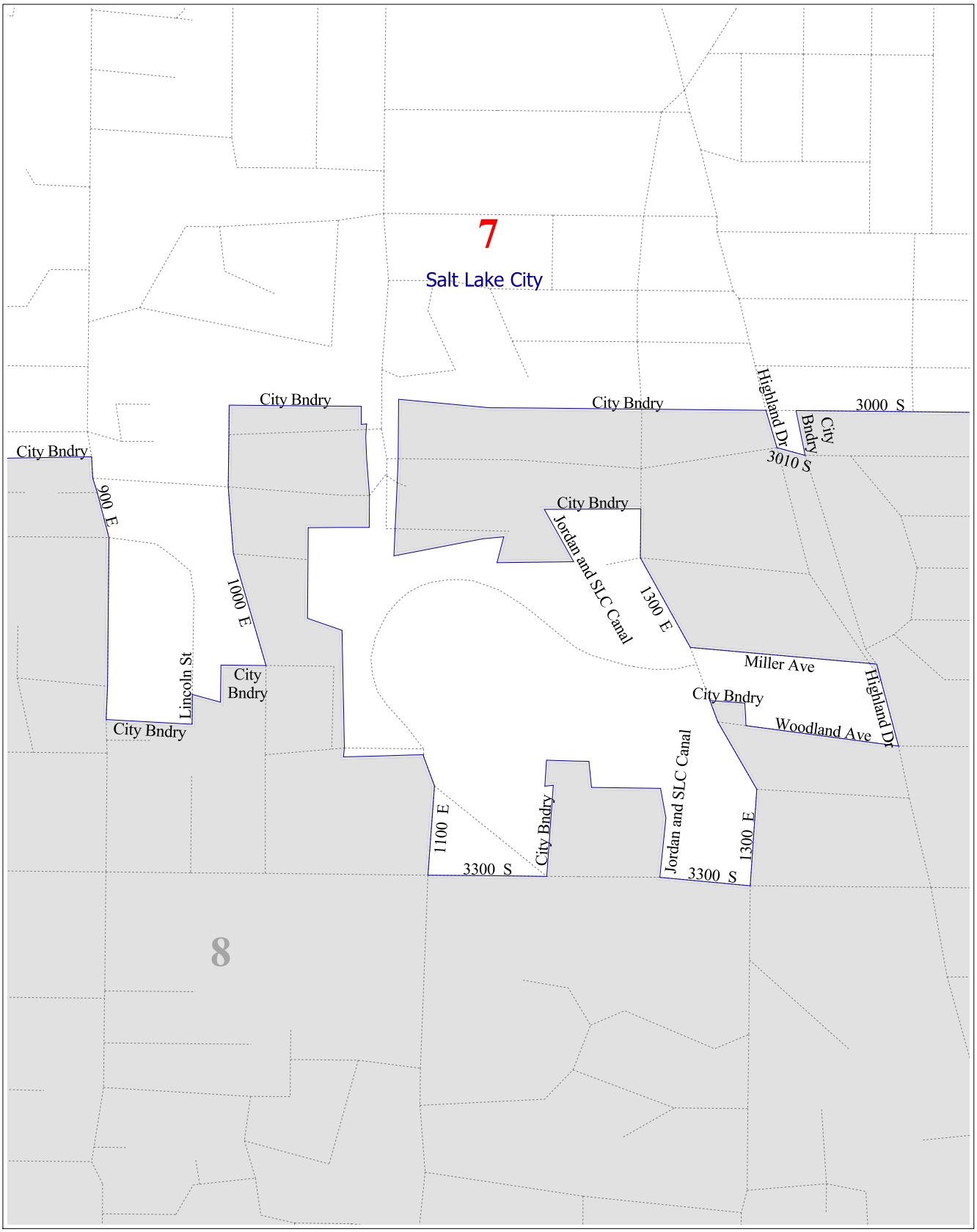

Inset Location

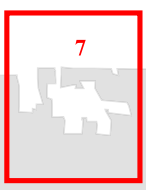

7 District
State Bndry
Counties
Cities
Other Districts
Major Roads
Local Streets
Railroads

District 7
Inset A.2.2
State School Board

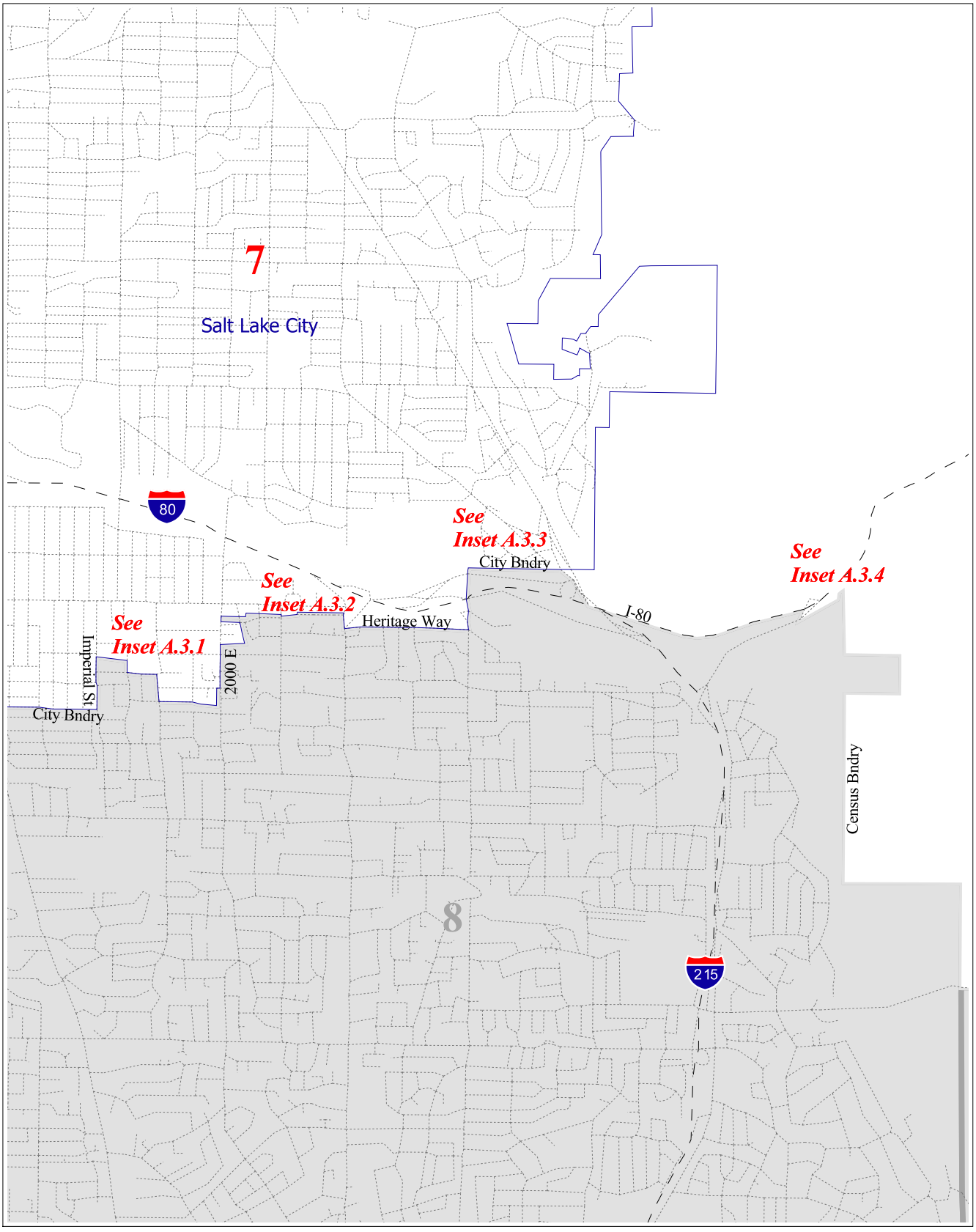

Inset Location

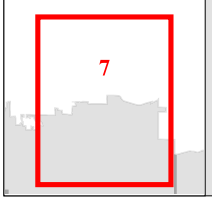

7 District
State Bndry
Counties
Cities
Other Districts
Major Roads
Local Streets
Railroads

District 7
Inset A.3
State School Board

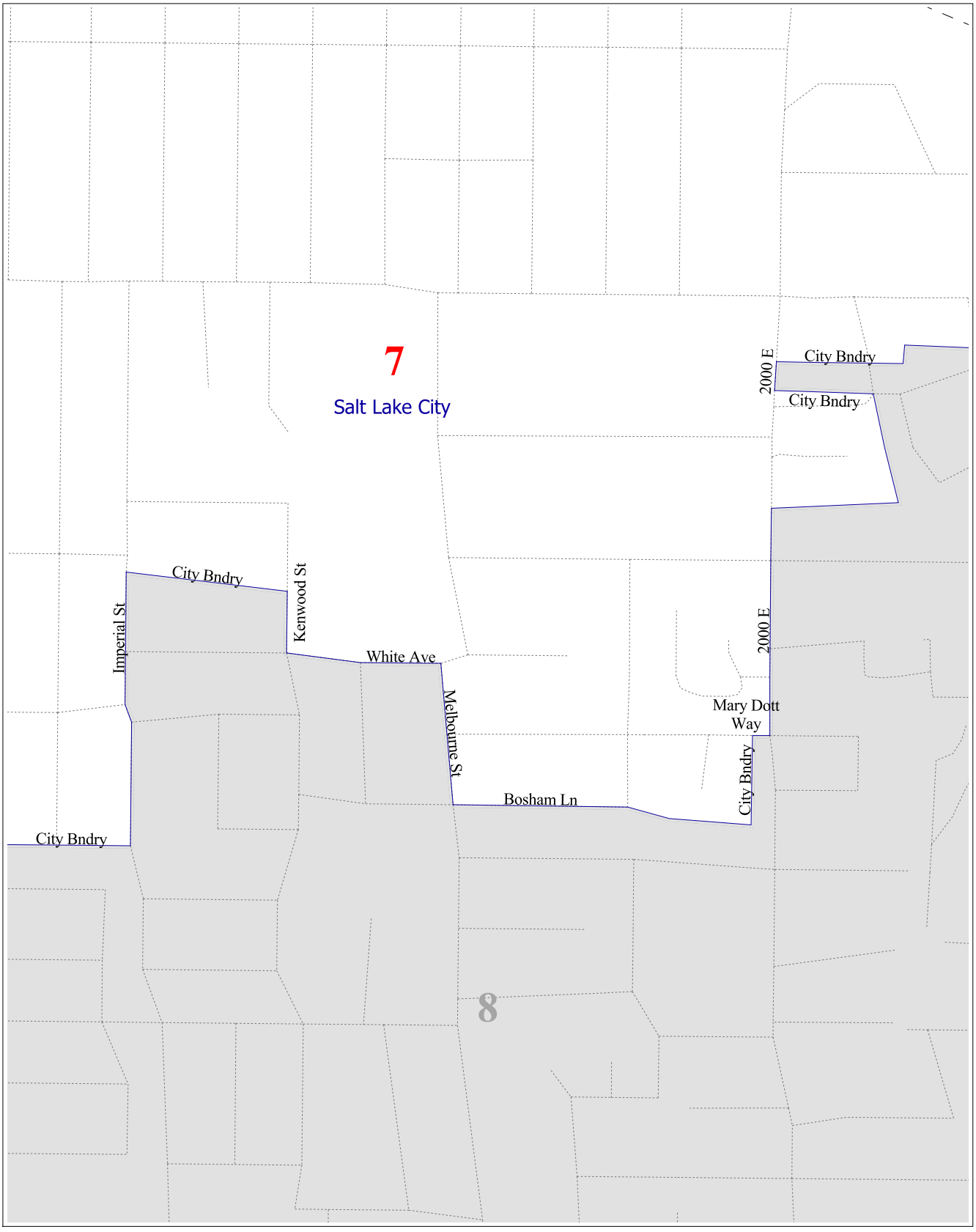

Inset Location

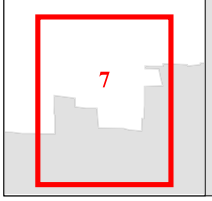

7 District
State Bndry
Counties
Cities
Other Districts
Major Roads
Local Streets
Railroads

District 7
Inset A.3.1
State School Board

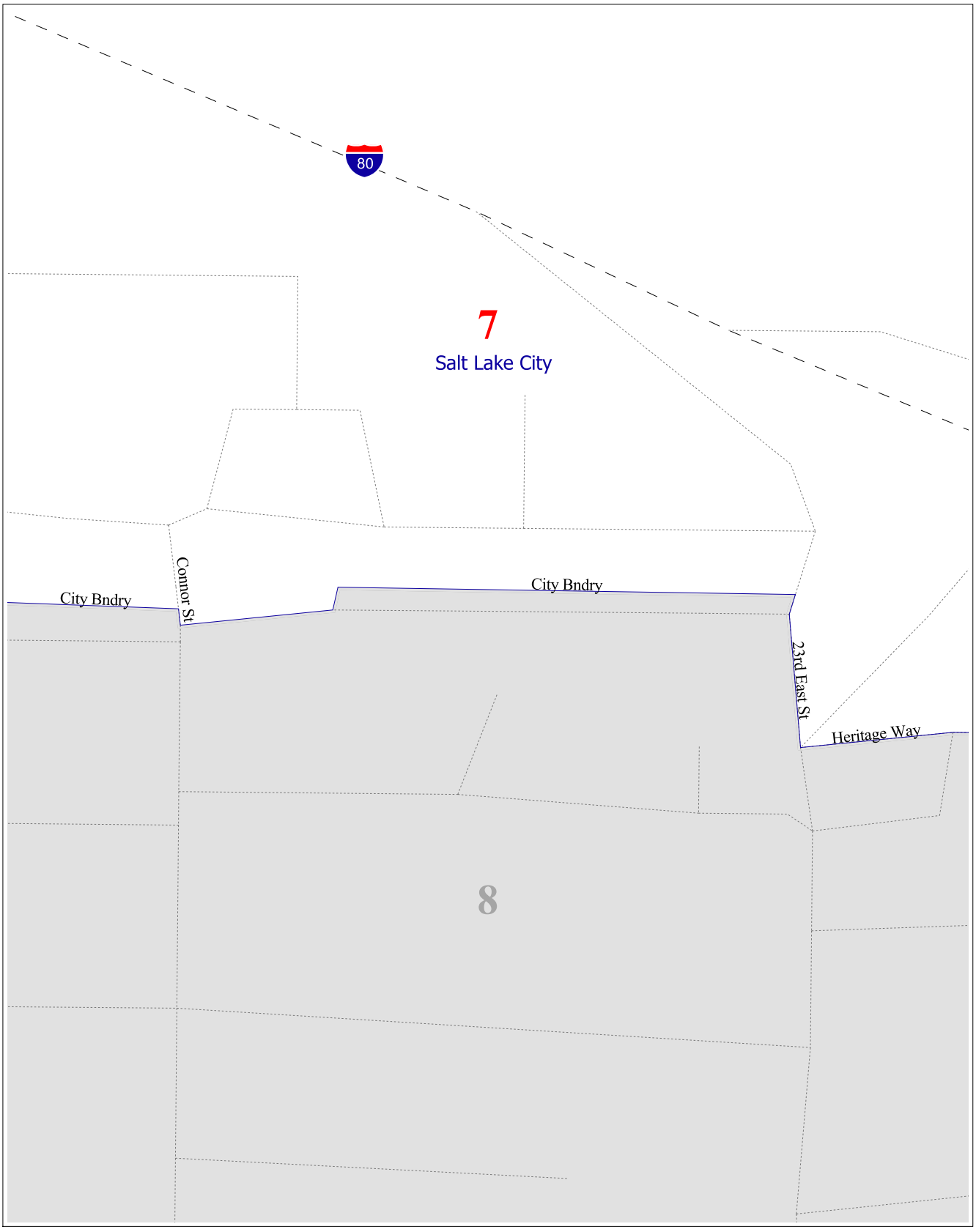

Inset Location

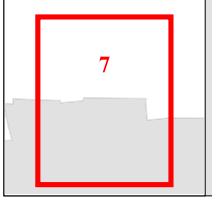

7 District
State Bndry
Counties
Cities
Other Districts
Major Roads
Local Streets
Railroads

District 7
Inset A.3.2
State School Board

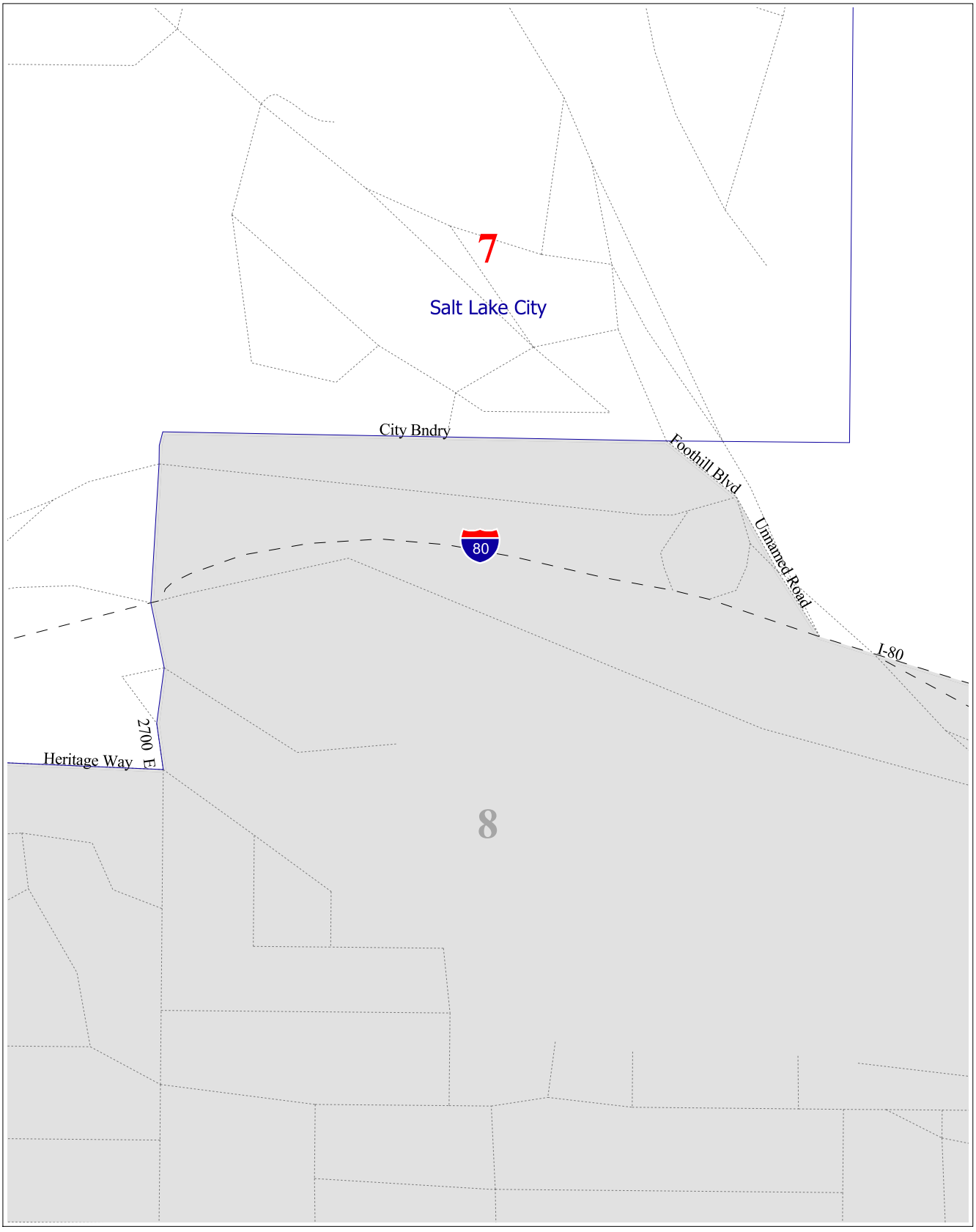

Inset Location

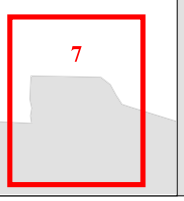

7 District
State Bndry
Counties
Cities
Other Districts
Major Roads
Local Streets
Railroads

District 7
Inset A.3.3
State School Board

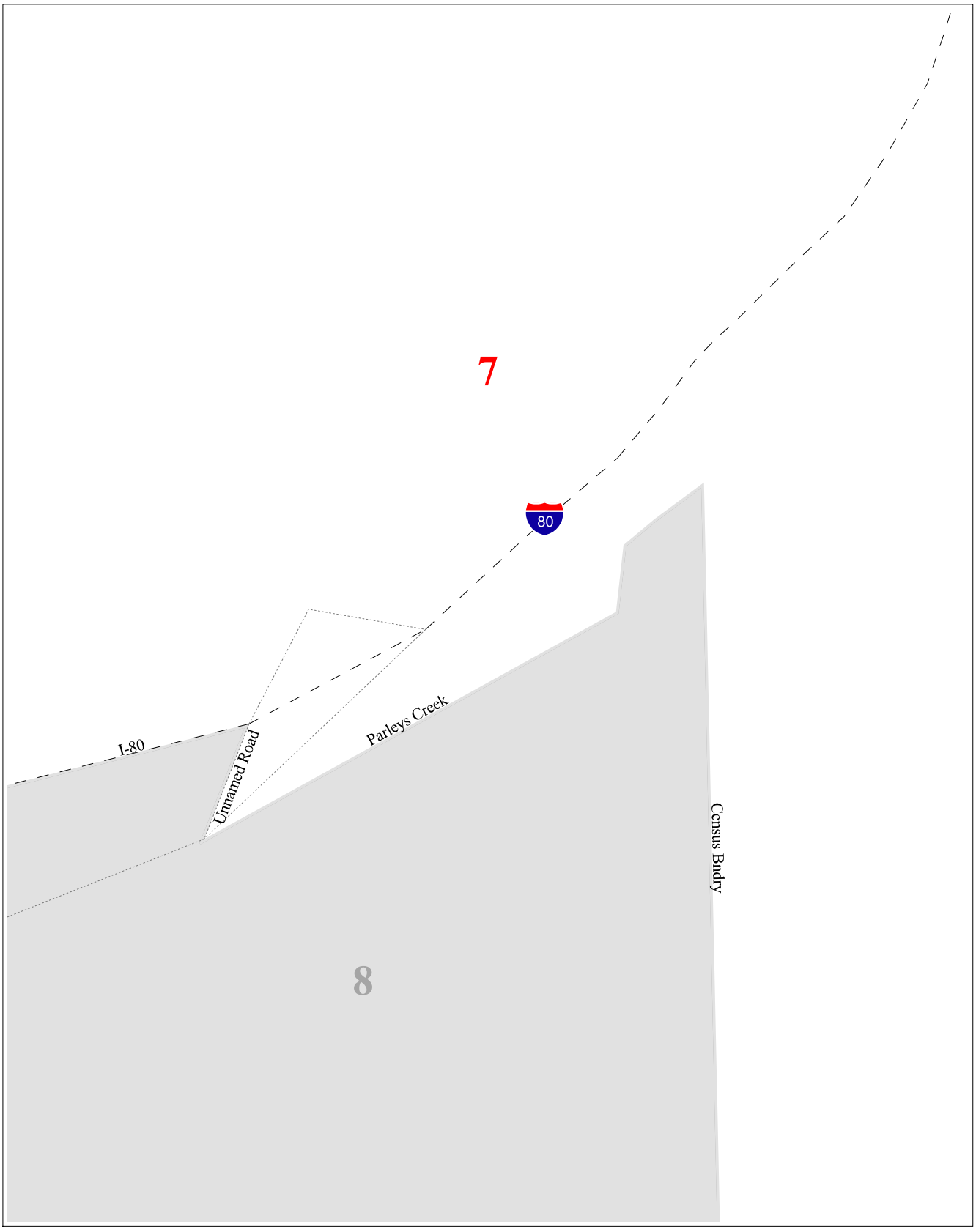

Inset Location

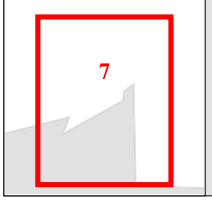

7 District
State Bndry
Counties
Cities
Other Districts
Major Roads
Local Streets
Railroads

District 7
Inset A.3.4
State School Board

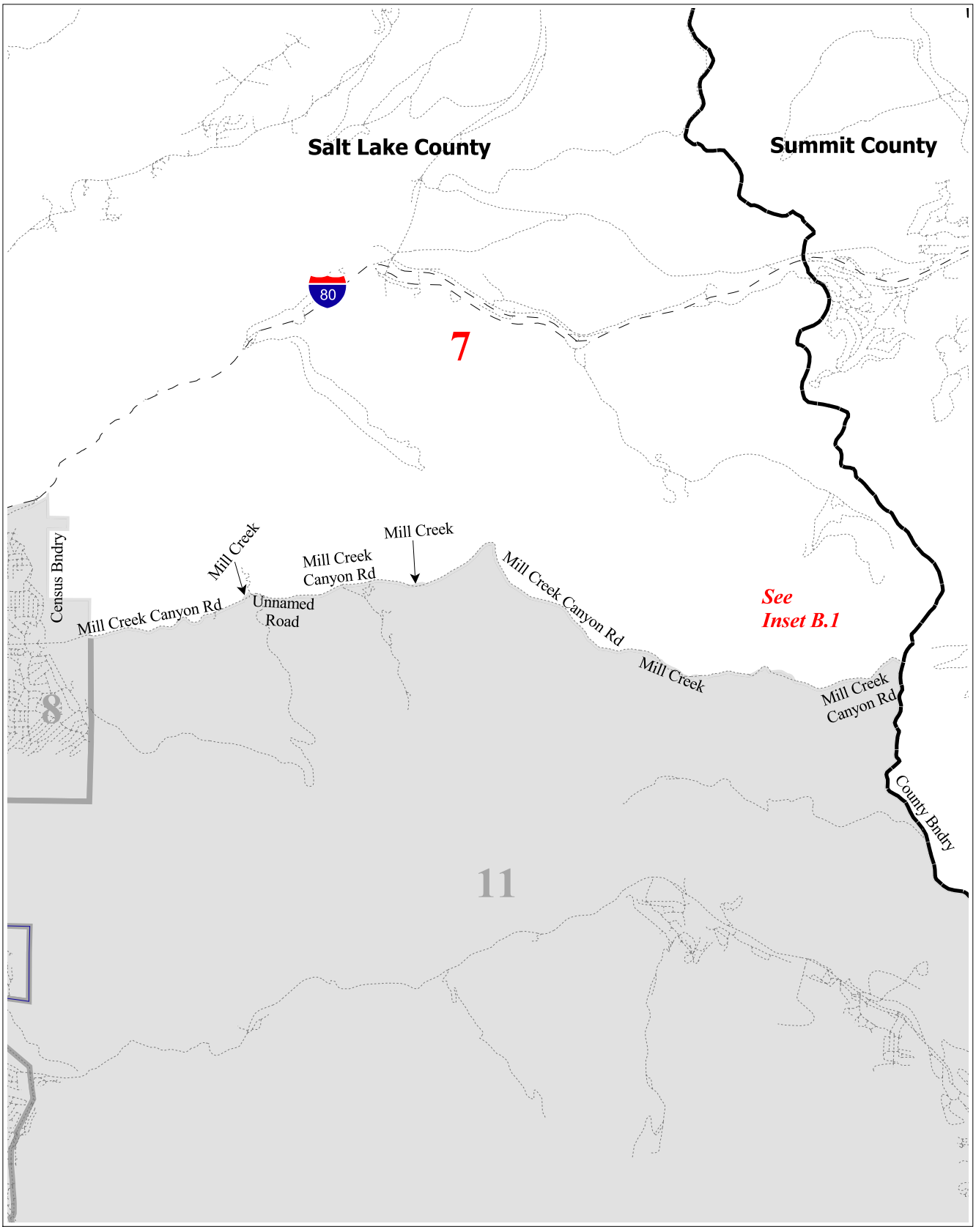

Inset Location

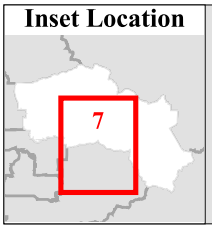

7 District
State Bndry
Counties
Cities
Other Districts
Major Roads
Local Streets
Railroads

District 7
Inset B
State School Board

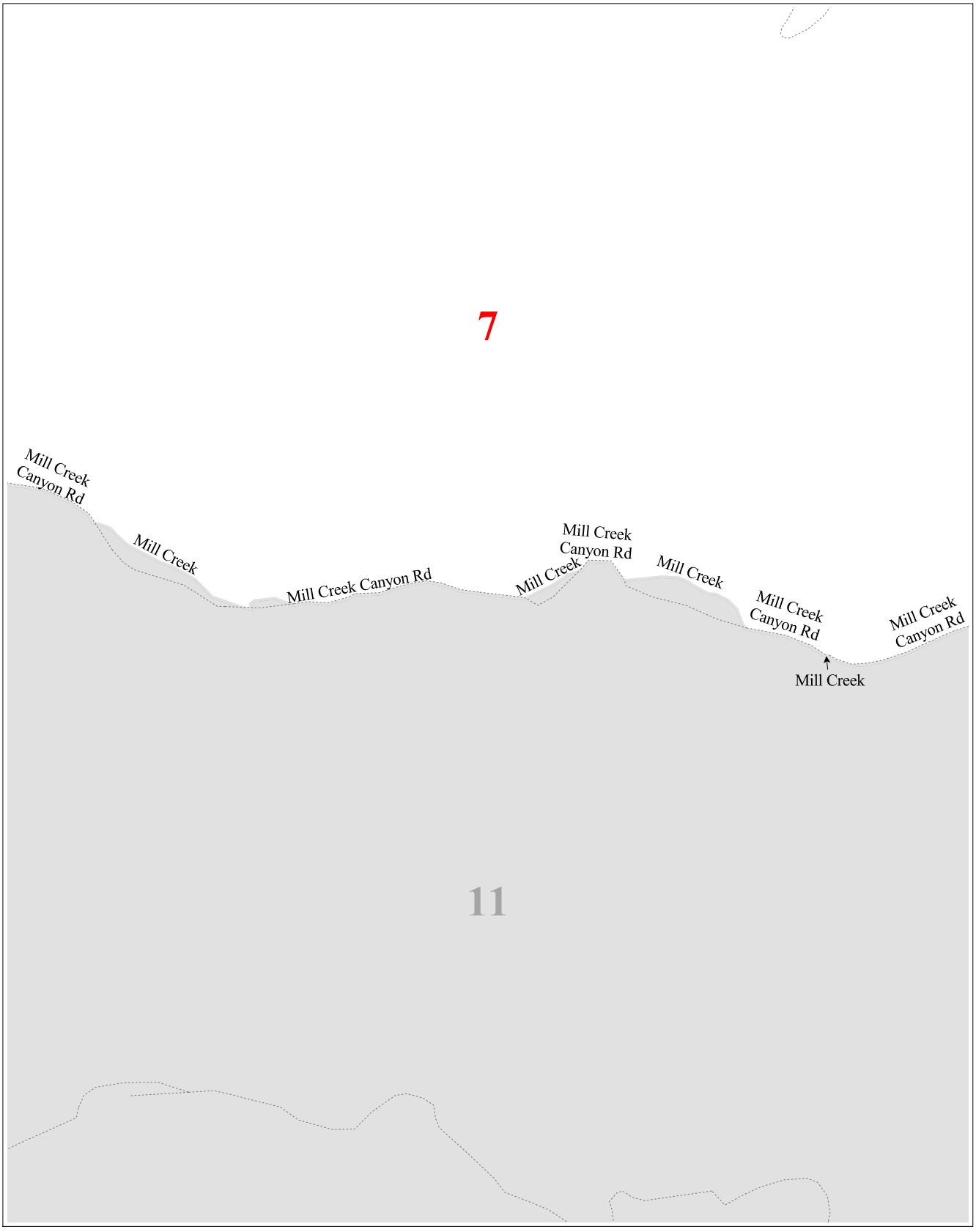

Inset Location

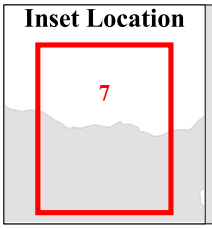

7 District
State Bndry
Counties
Cities
Other Districts
Major Roads
Local Streets
Railroads

District 7
Inset B.1
State School Board

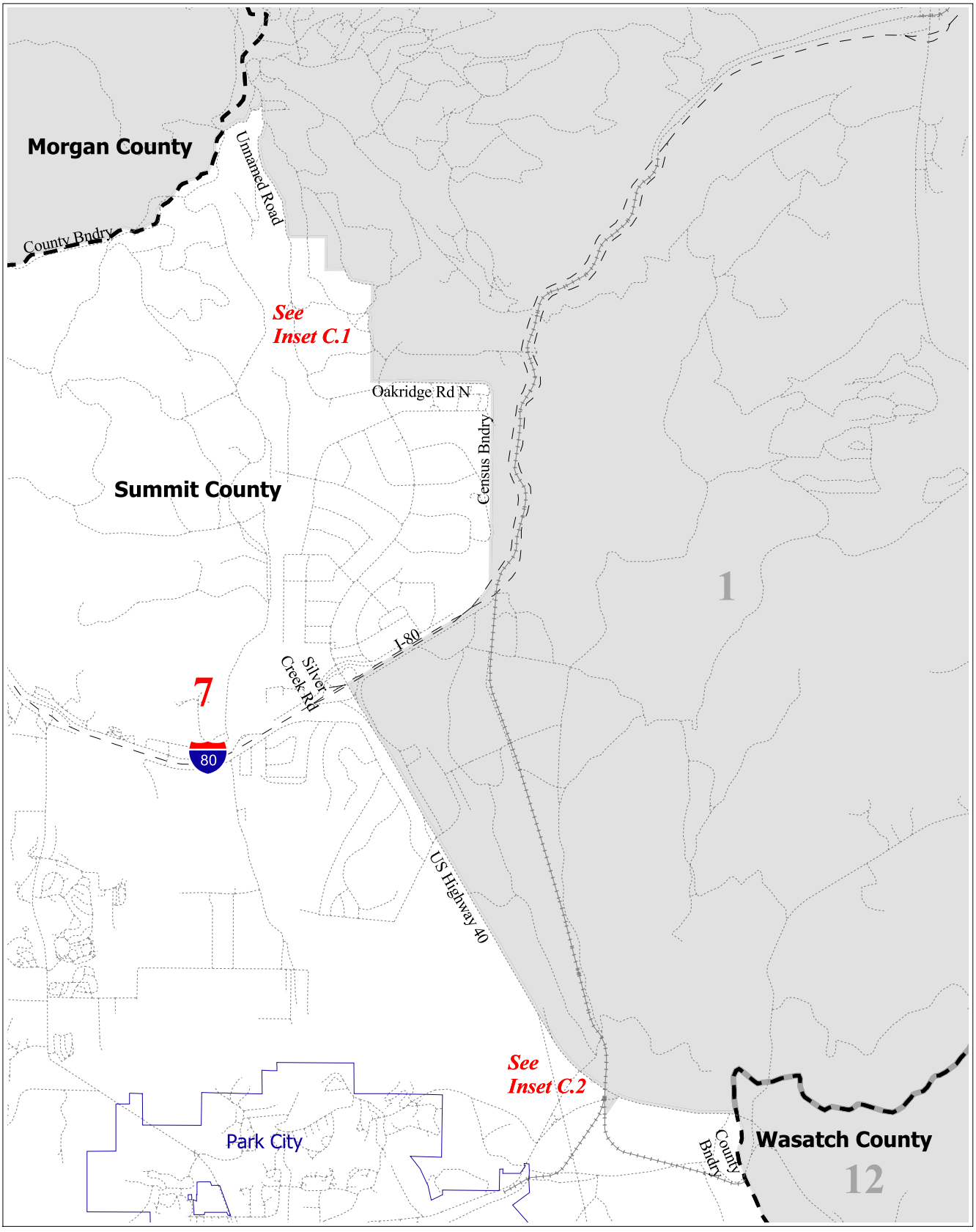

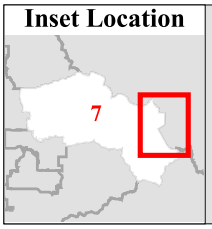

7 District
State Bndry
Counties
Cities
Other Districts
Major Roads
Local Streets
Railroads

District 7
Inset C
State School Board

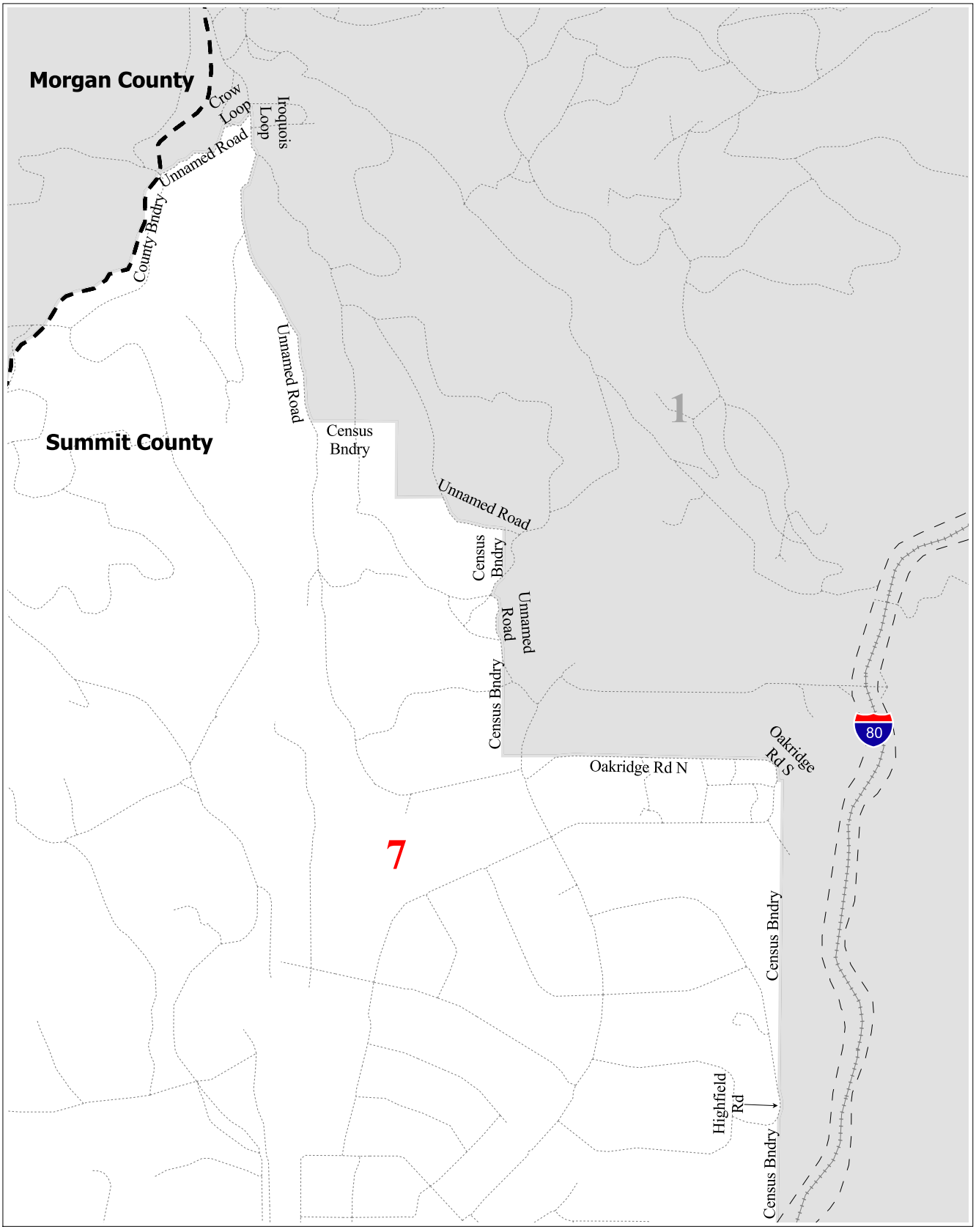

Inset Location

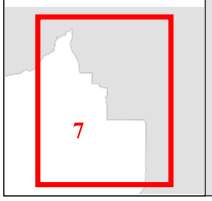

7 District
State Bndry
Counties
Cities
Other Districts
Major Roads
Local Streets
Railroads

District 7
Inset C.1
State School Board

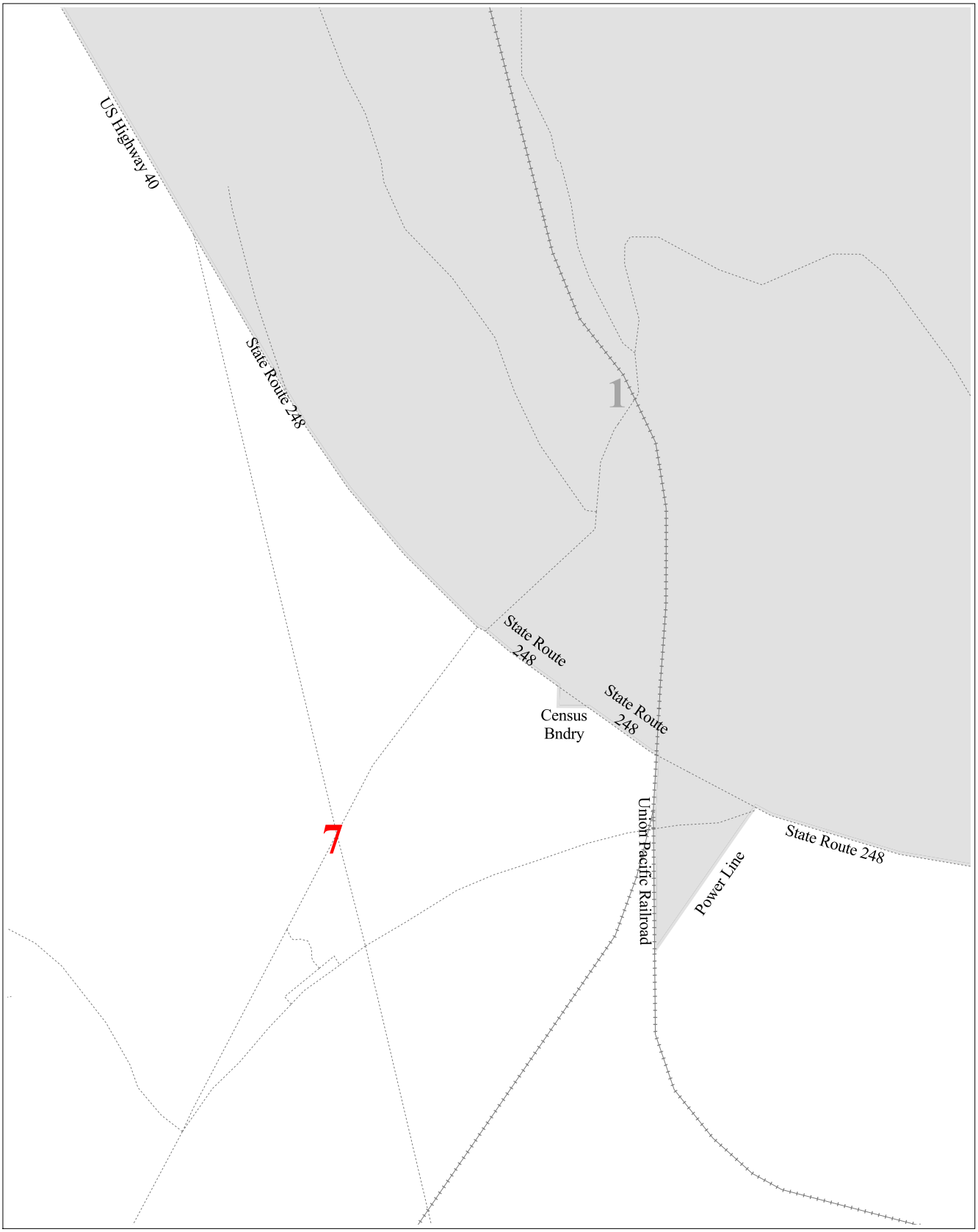

Inset Location



7 District
State Bndry
Counties
Cities
Other Districts
Major Roads
Local Streets
Railroads

District 7
Inset C.2
State School Board

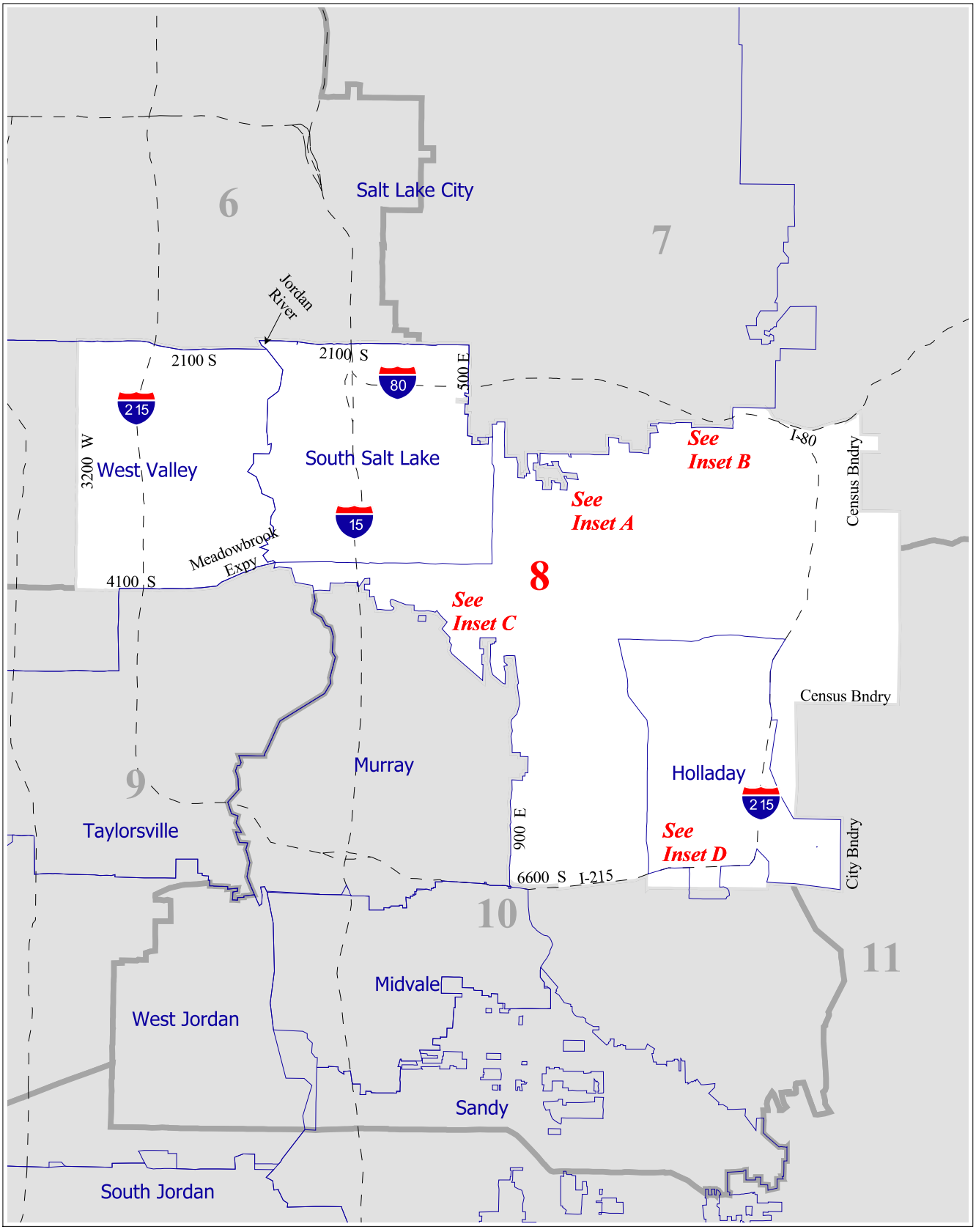

District Location

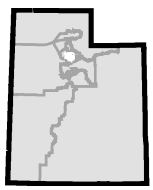

8 District
State Bndry
Counties
Cities
Other Districts
Major Roads
Local Streets
Railroads

District 8
State School Board

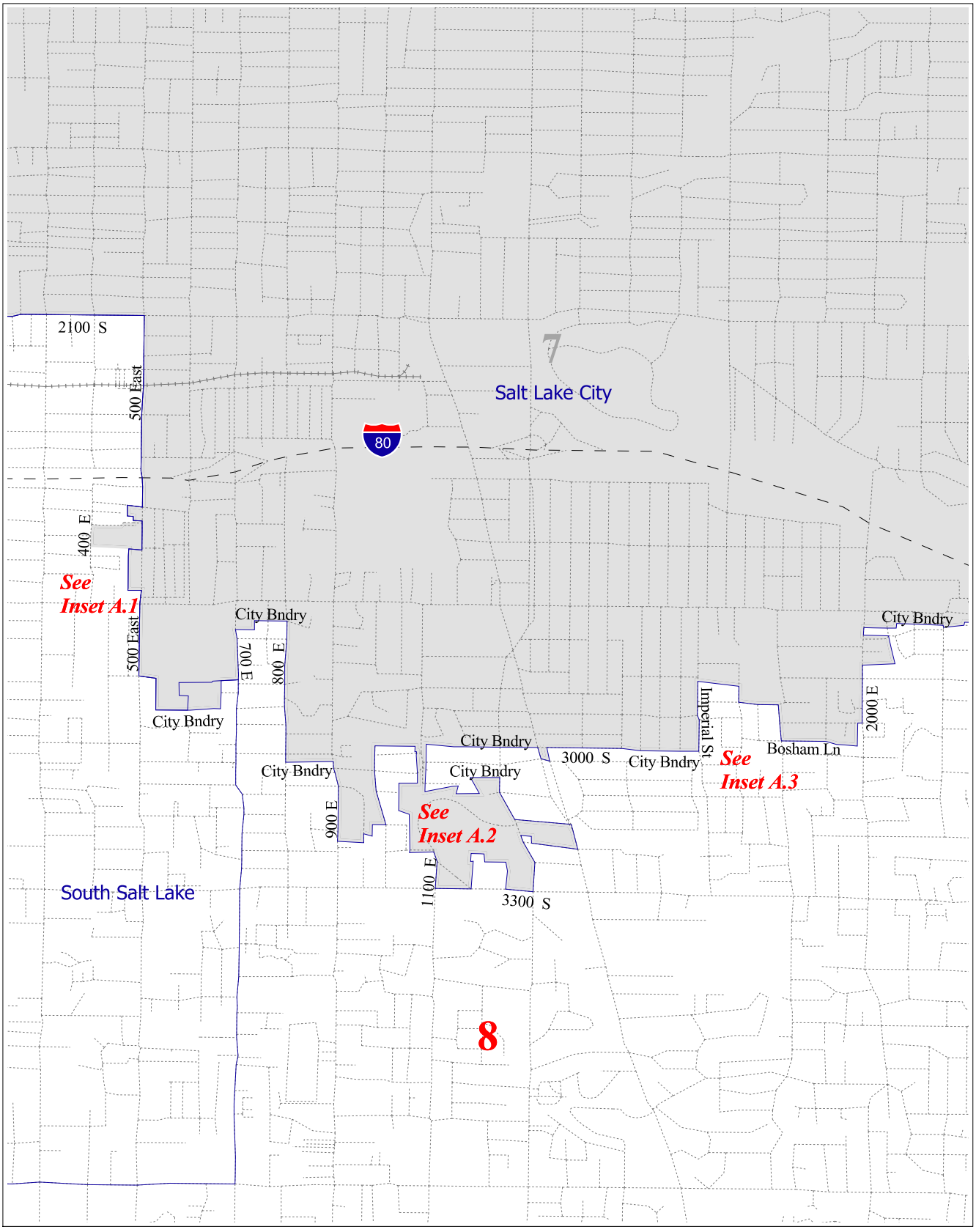

Inset Location

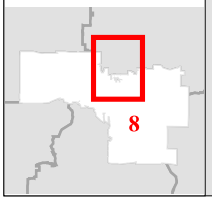

8 District
State Bndry
Counties
Cities
Other Districts
Major Roads
Local Streets
Railroads

District 8
Inset A
State School Board

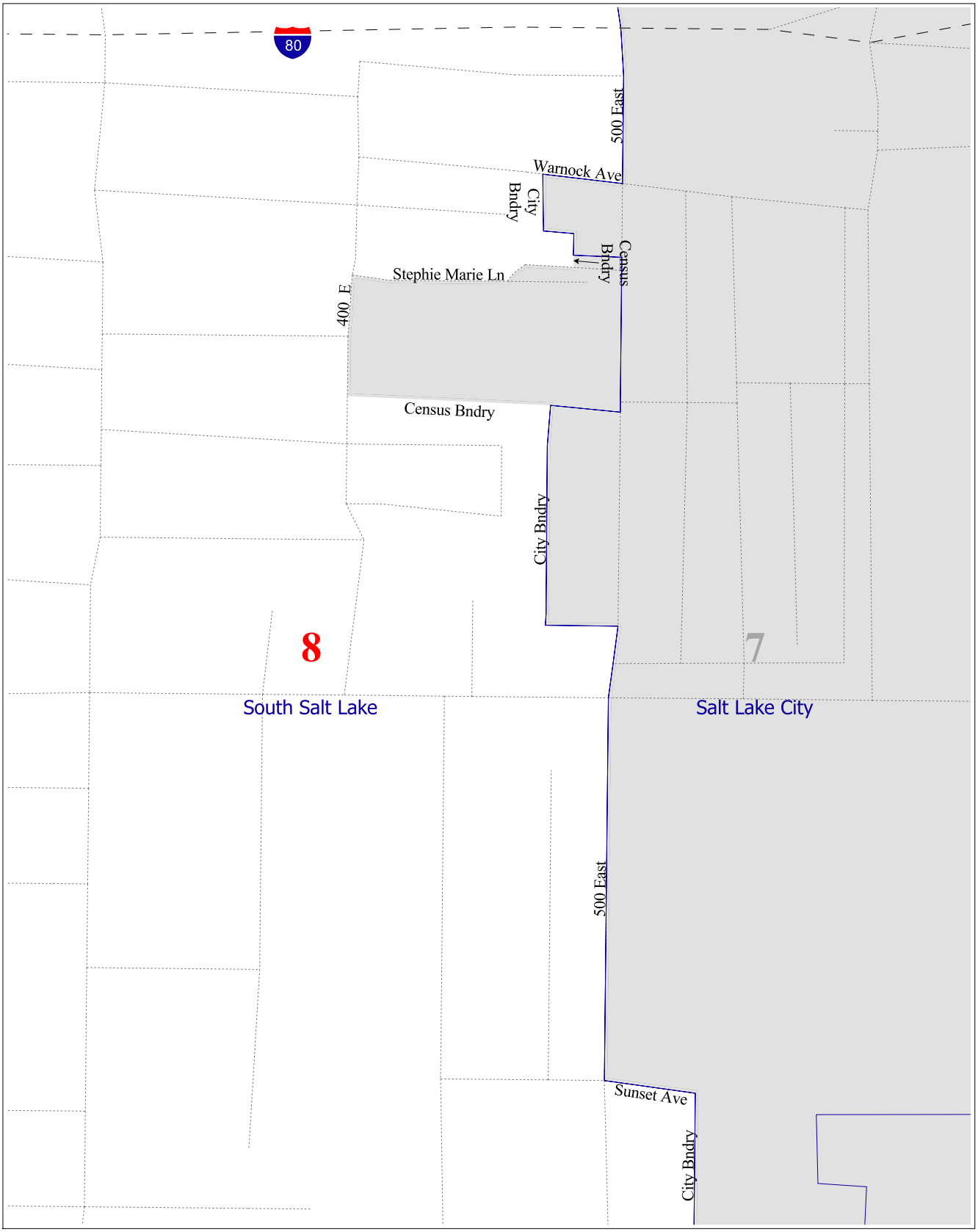

Inset Location

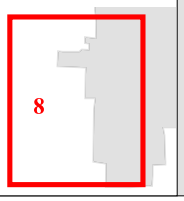

8 District
State Bndry
Counties
Cities
Other Districts
Major Roads
Local Streets
Railroads

District 8
Inset A.1
State School Board

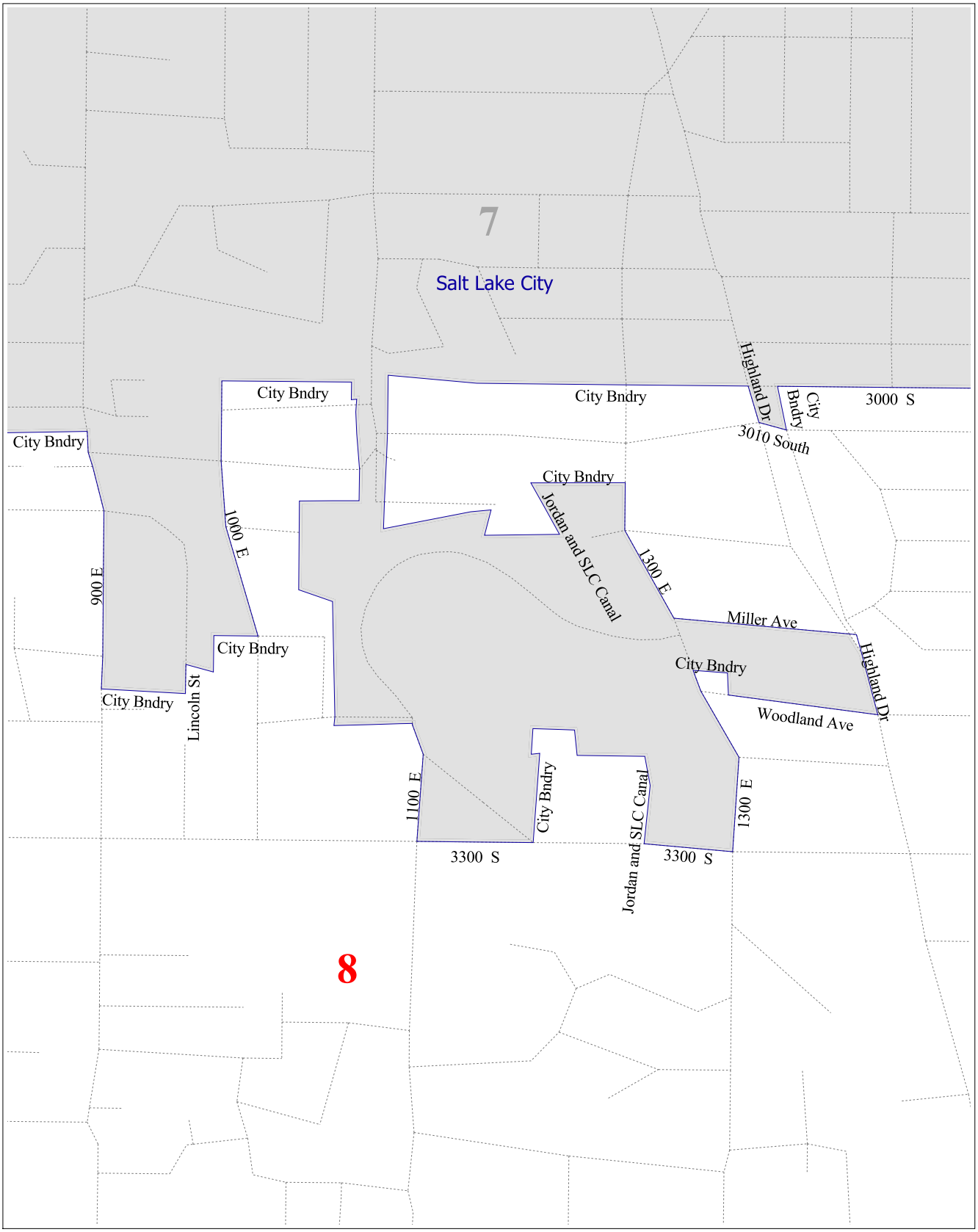

Inset Location

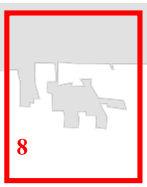

8 District
State Bndry
Counties
Cities
Other Districts
Major Roads
Local Streets
Railroads

District 8
Inset A.2
State School Board

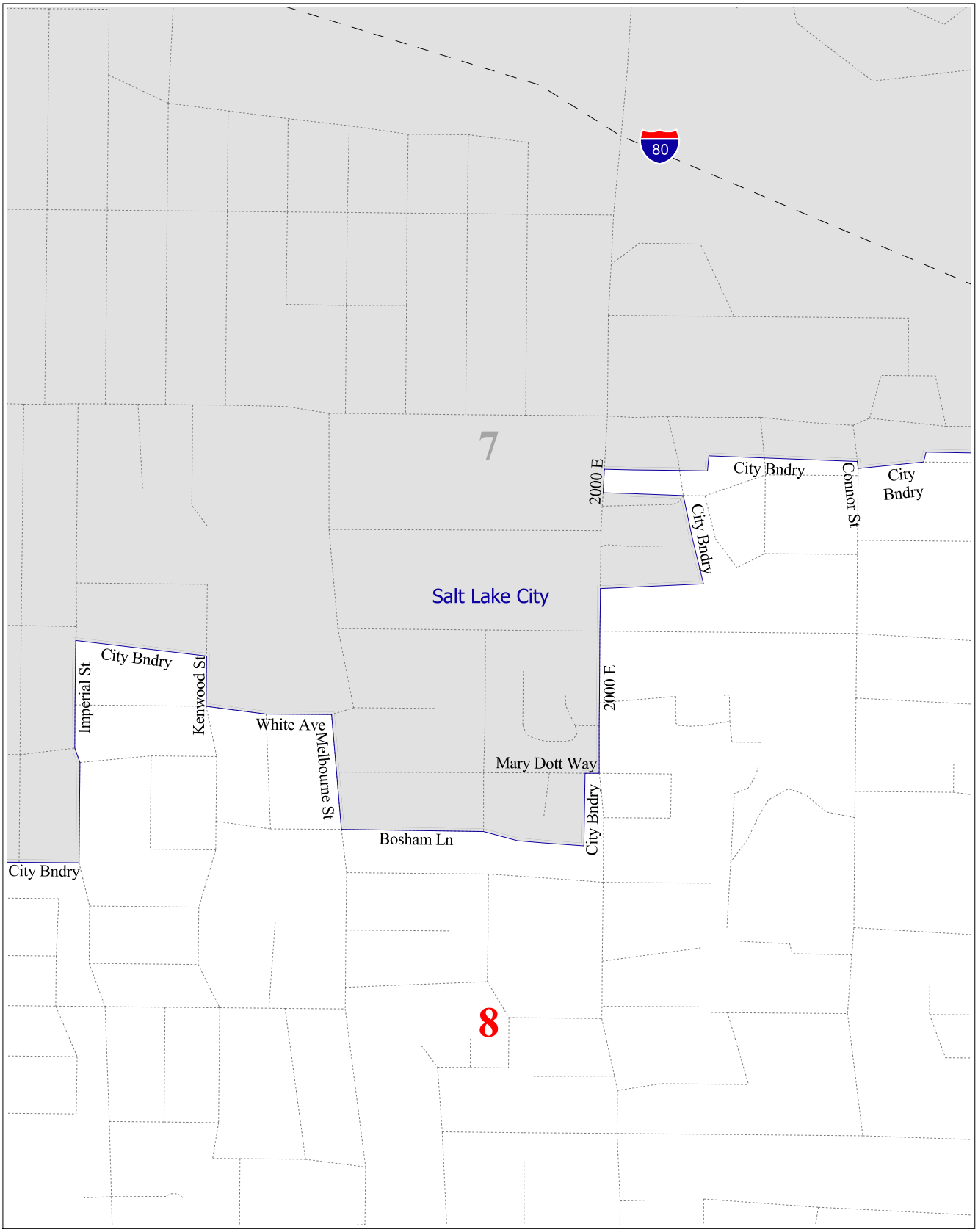

Inset Location

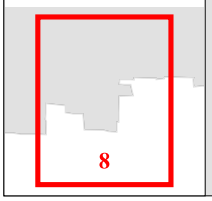

8 District
State Bndry
Counties
Cities
Other Districts
Major Roads
Local Streets
Railroads

District 8
Inset A.3
State School Board

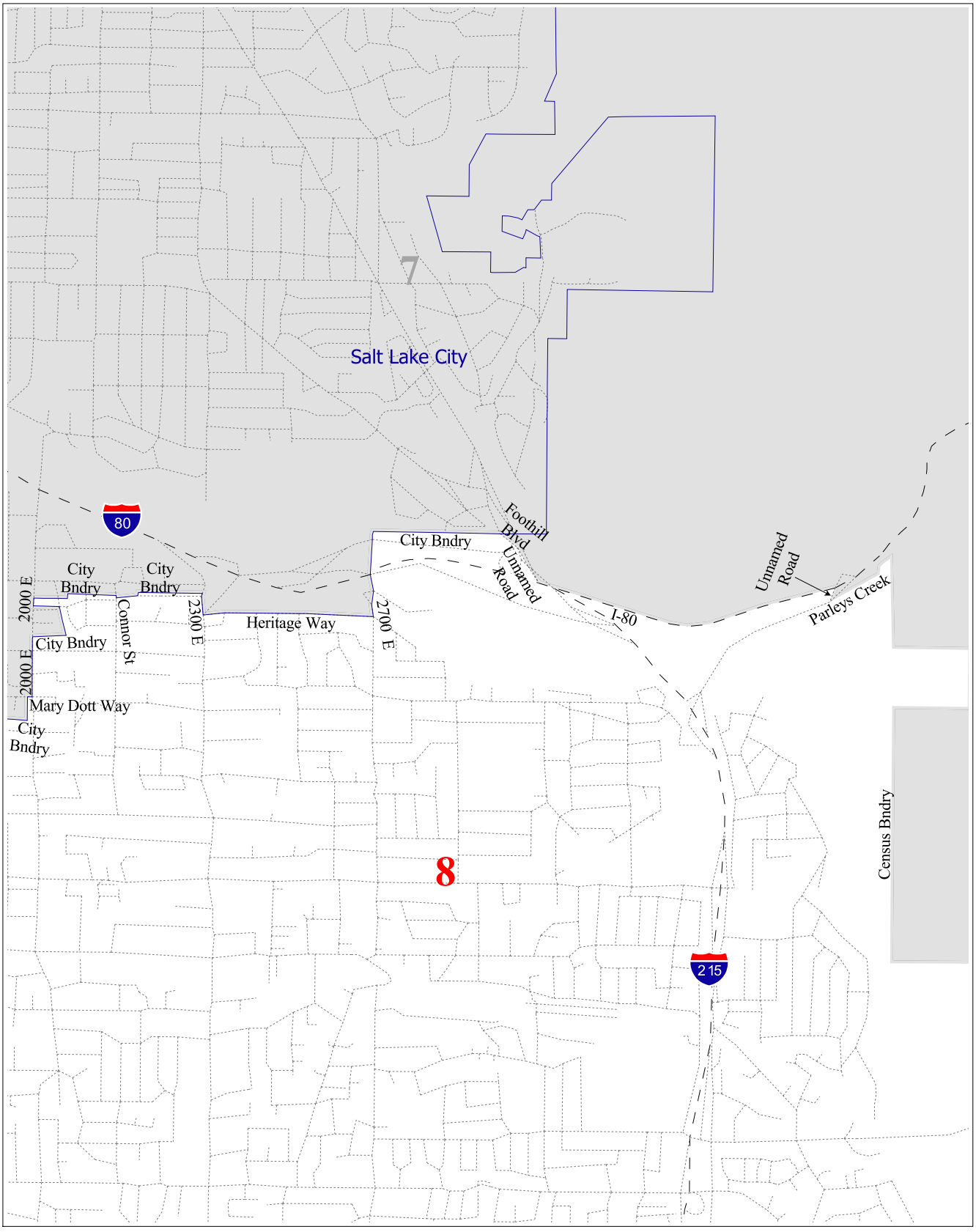

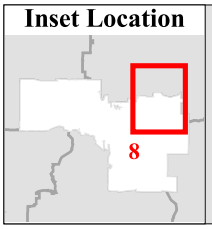

8 District
State Bndry
Counties
Cities
Other Districts
Major Roads
Local Streets
Railroads

District 8
Inset B
State School Board

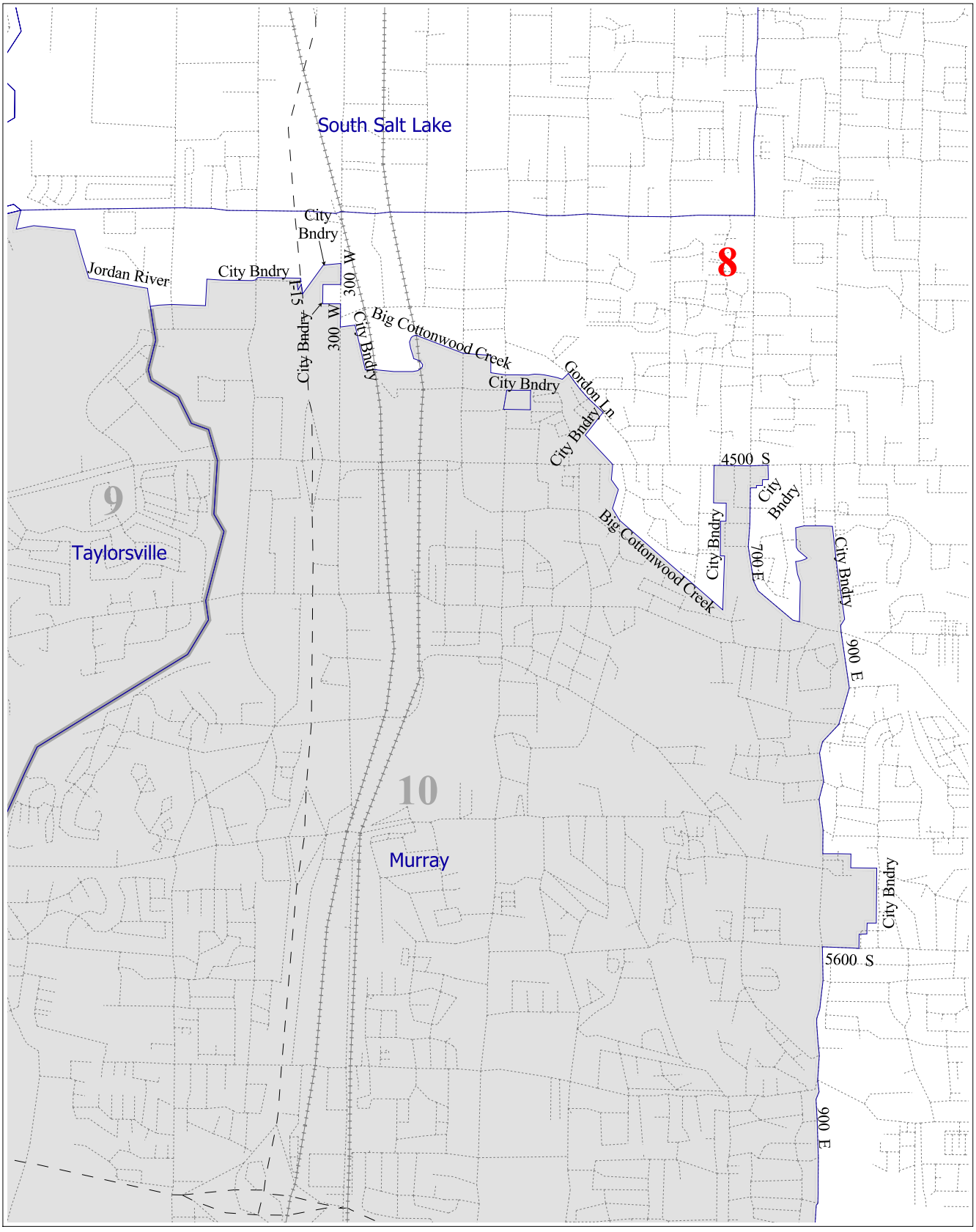

Inset Location

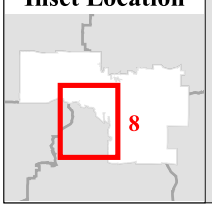

8 District
State Bndry
Counties
Cities
Other Districts
Major Roads
Local Streets
Railroads

District 8
Inset C
State School Board

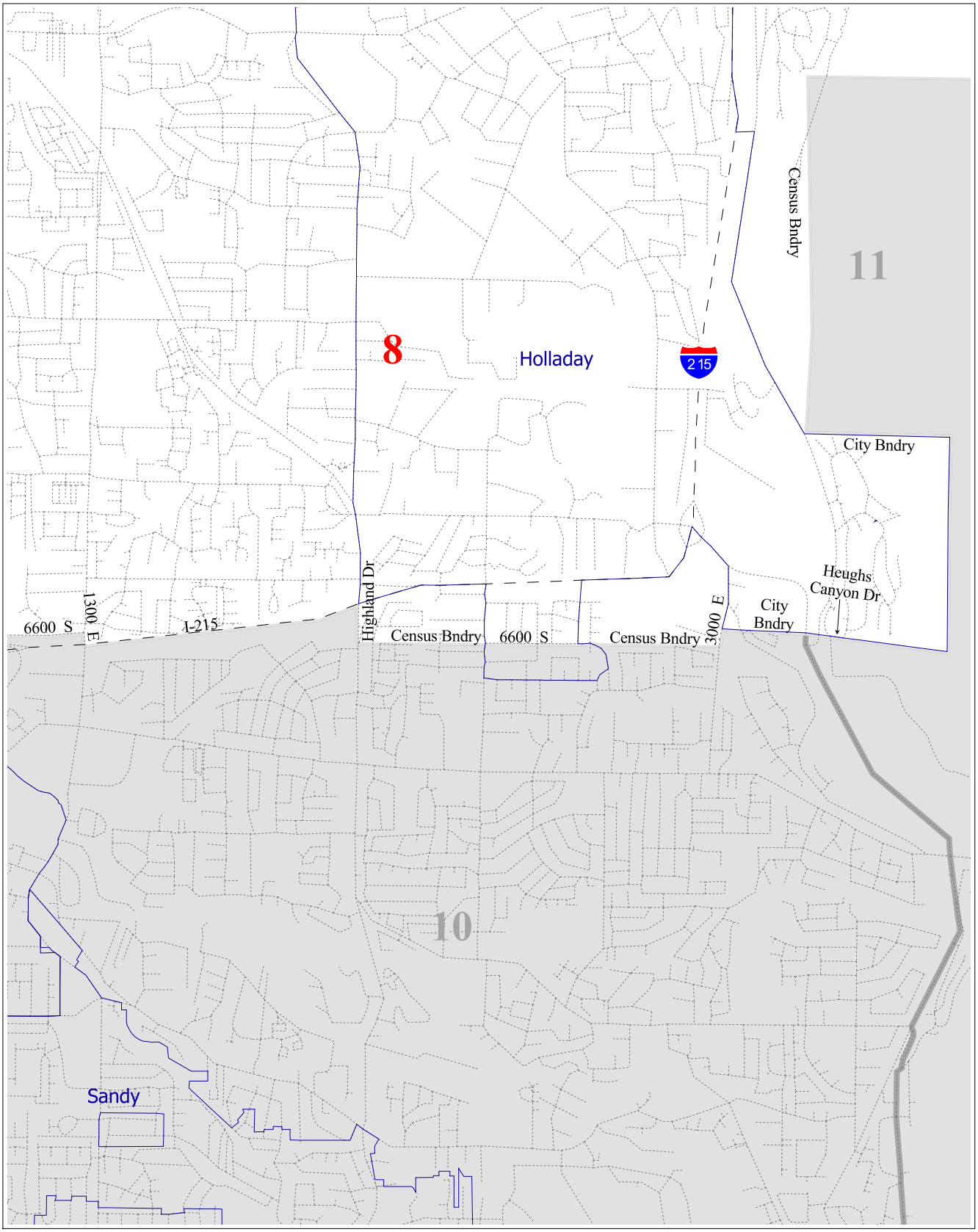

Inset Location

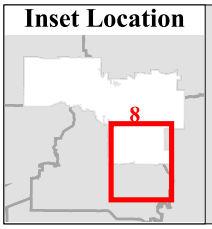

8 District
State Bndry
Counties
Cities
Other Districts
Major Roads
Local Streets
Railroads

District 8
Inset D
State School Board

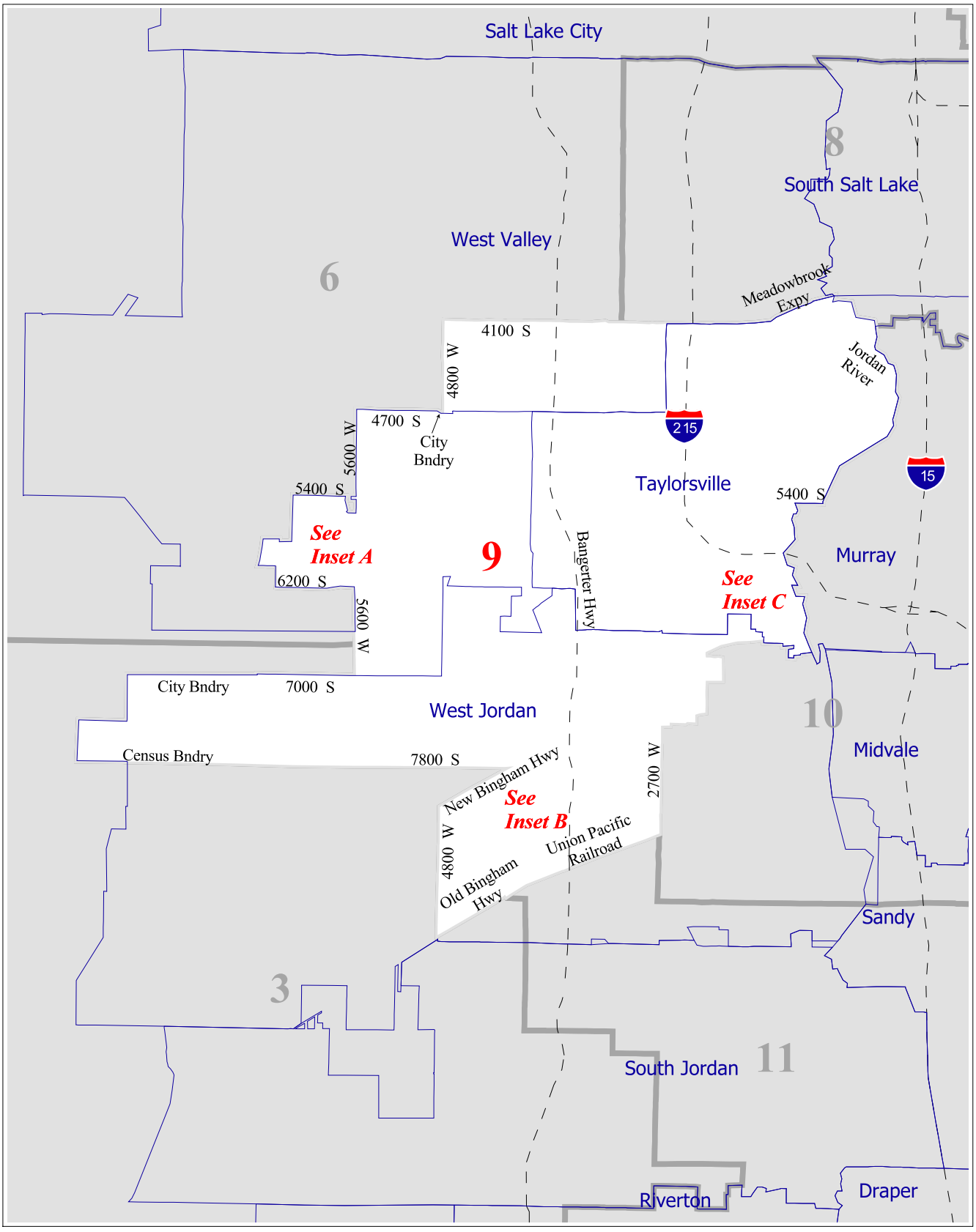

District Location

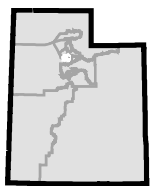

9 District
State Bndry
Counties
Cities
Other Districts
Major Roads
Local Streets
Railroads

District 9
State School Board

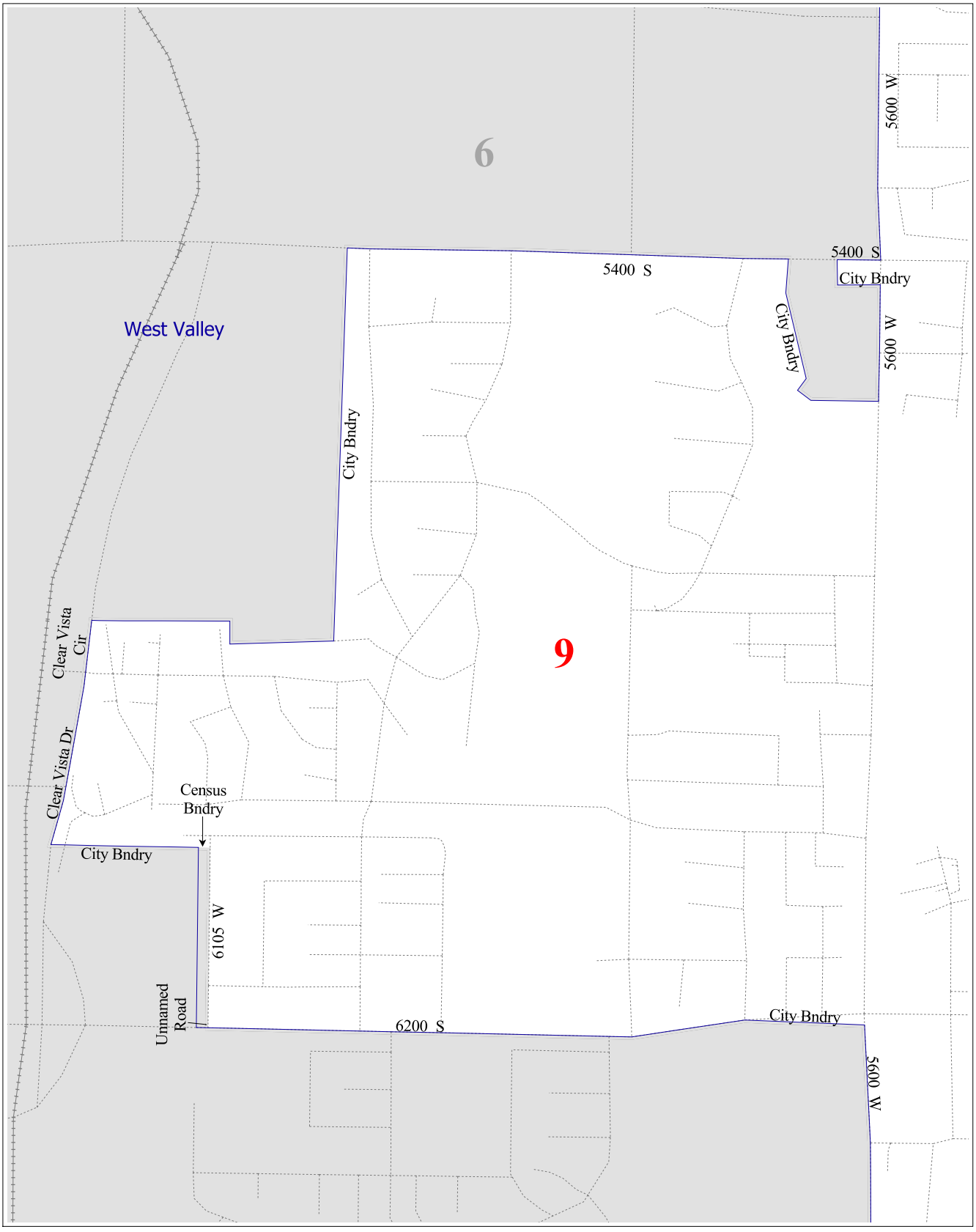

Inset Location

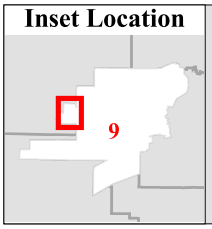

9 District
State Bndry
Counties
Cities
Other Districts
Major Roads
Local Streets
Railroads

District 9
Inset A
State School Board

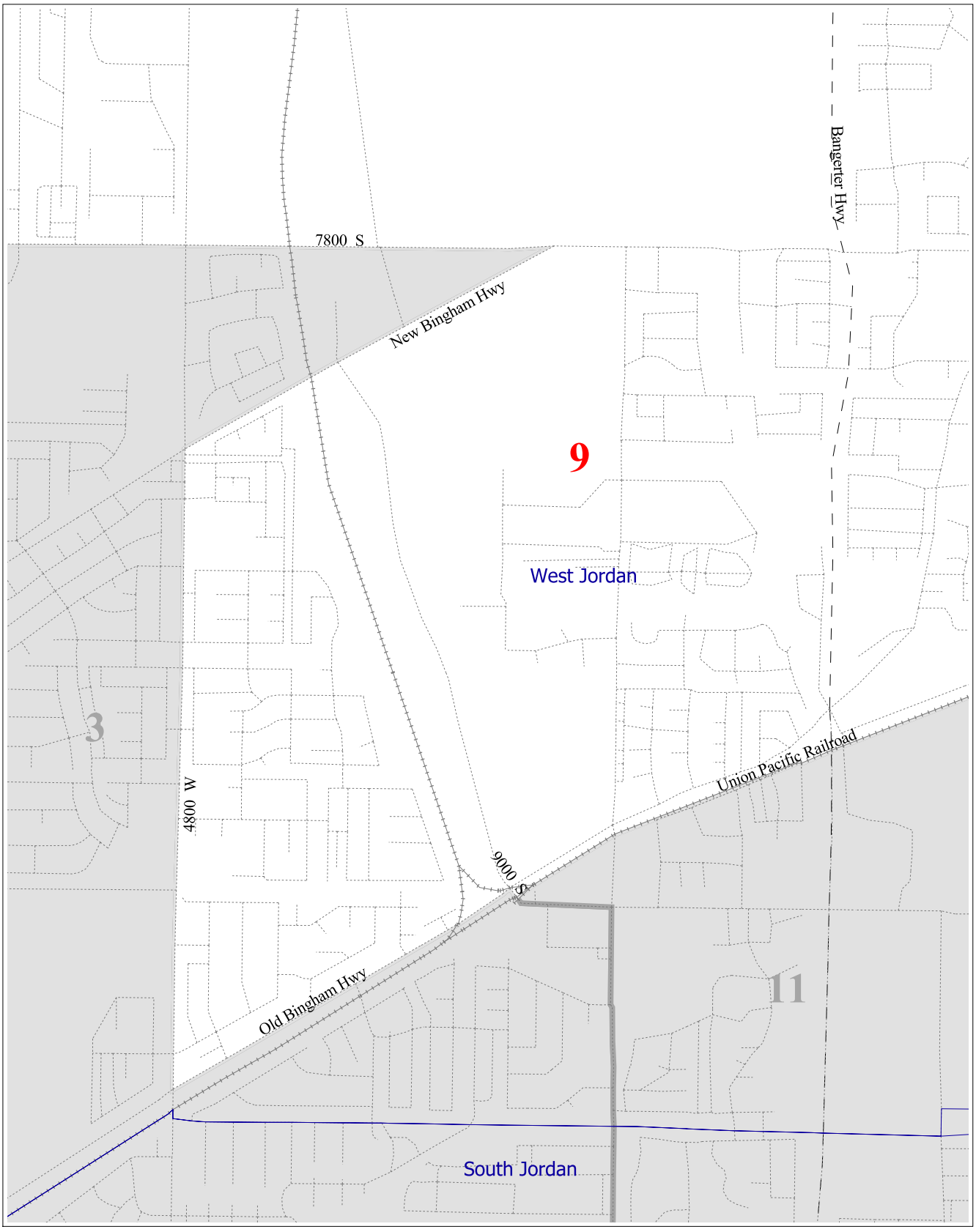

Inset Location

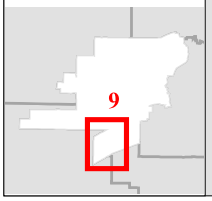

9 District
State Bndry
Counties
Cities
Other Districts
Major Roads
Local Streets
Railroads

District 9
Inset B
State School Board

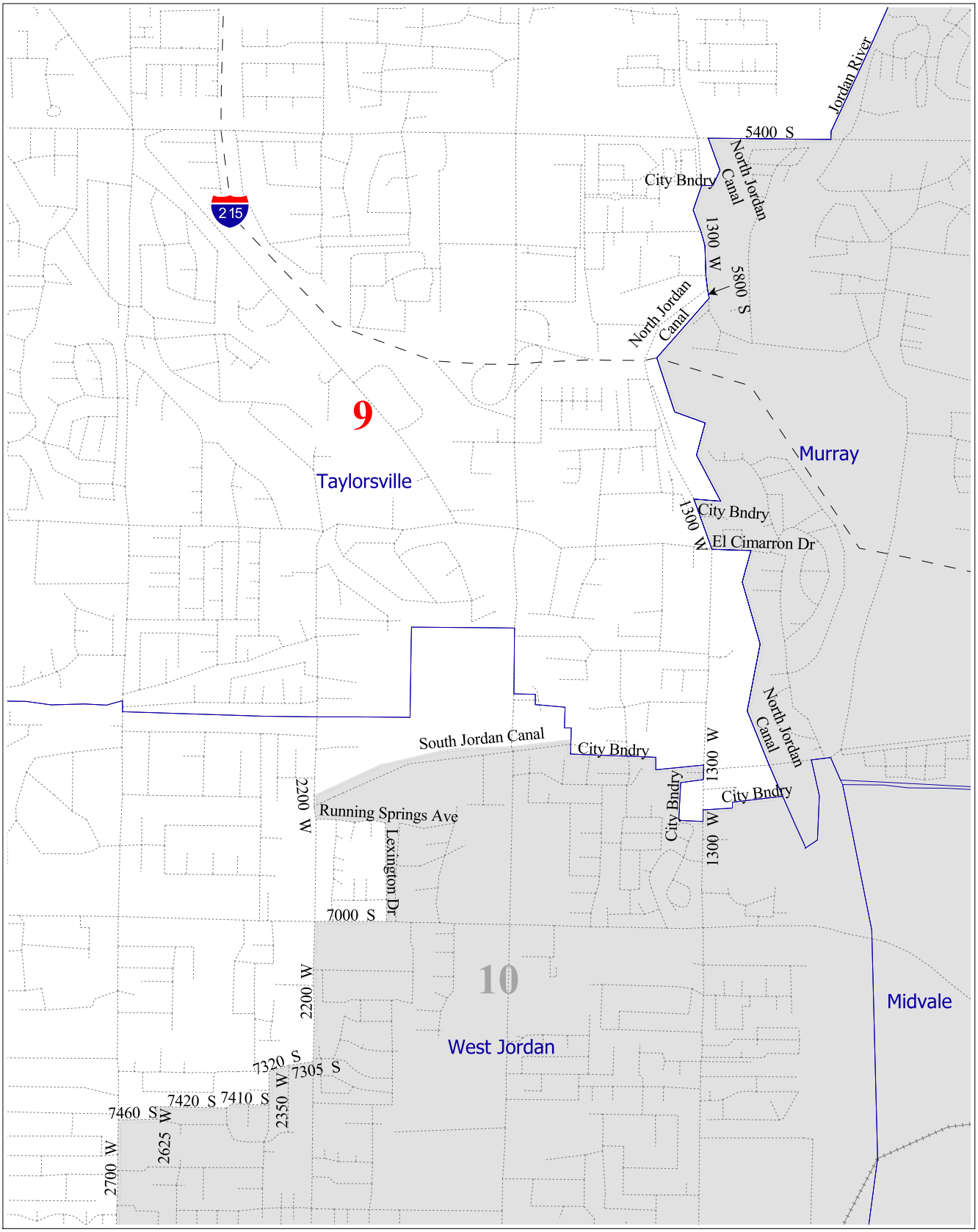

Inset Location

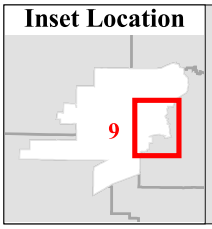

9 District
State Bndry
Counties
Cities
Other Districts
Major Roads
Local Streets
Railroads

District 9
Inset C
State School Board

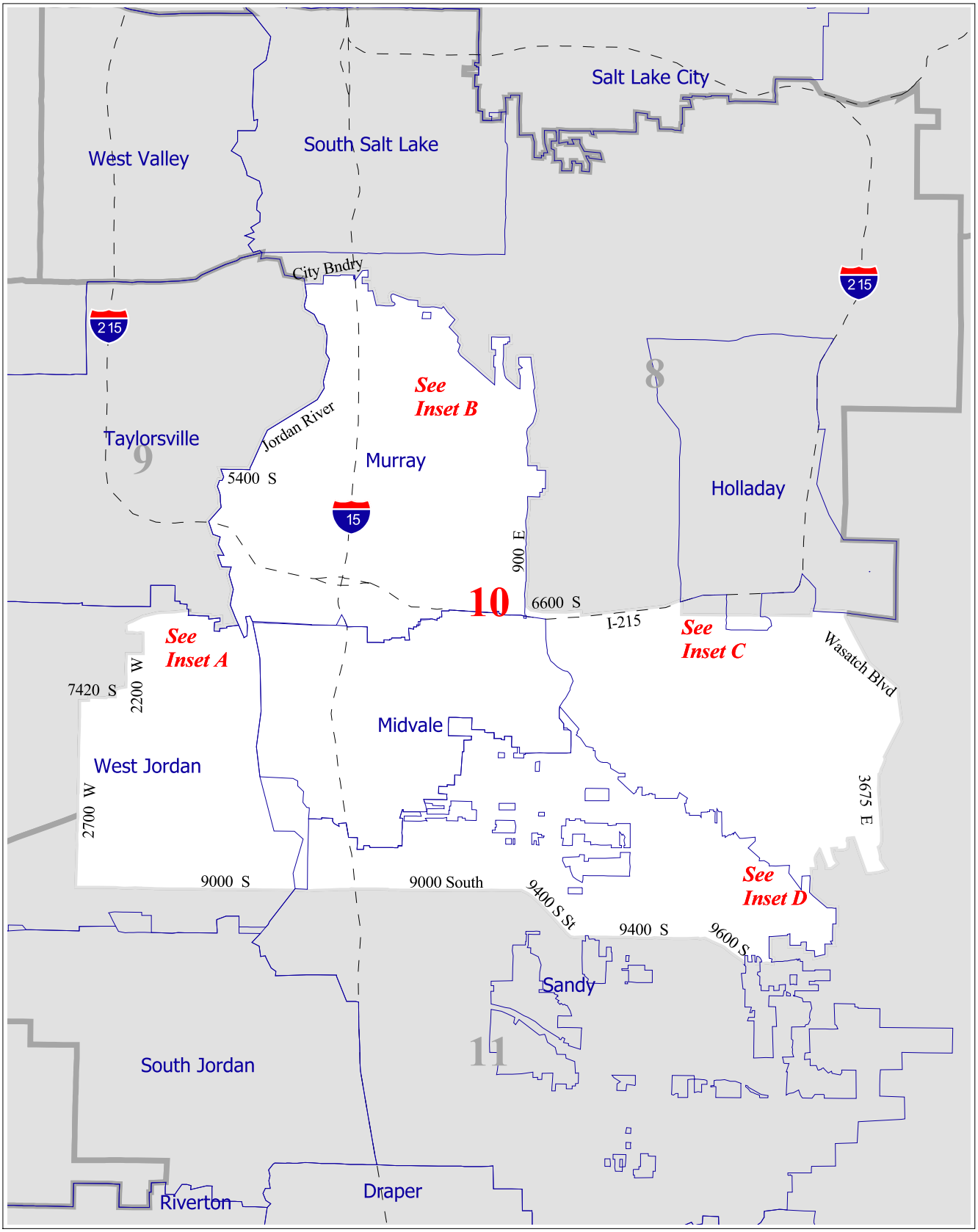

District Location

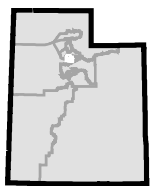

10 District
State Bndry
Counties
Cities
Other Districts
Major Roads
Local Streets
Railroads

District 10
State School Board

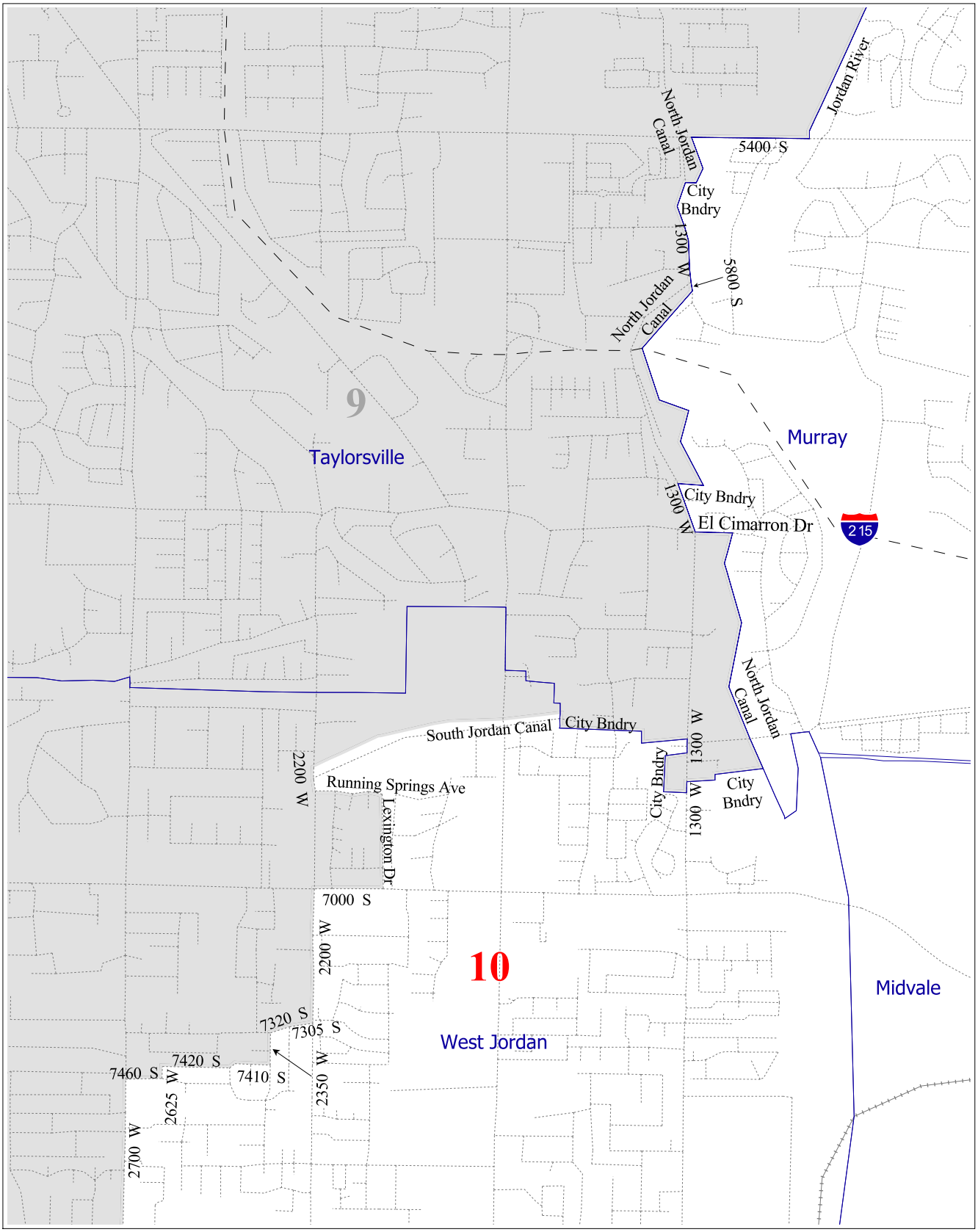

Inset Location

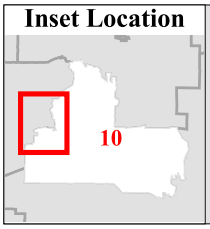

10 District
State Bndry
Counties
Cities
Other Districts
Major Roads
Local Streets
Railroads

District 10
Inset A
State School Board

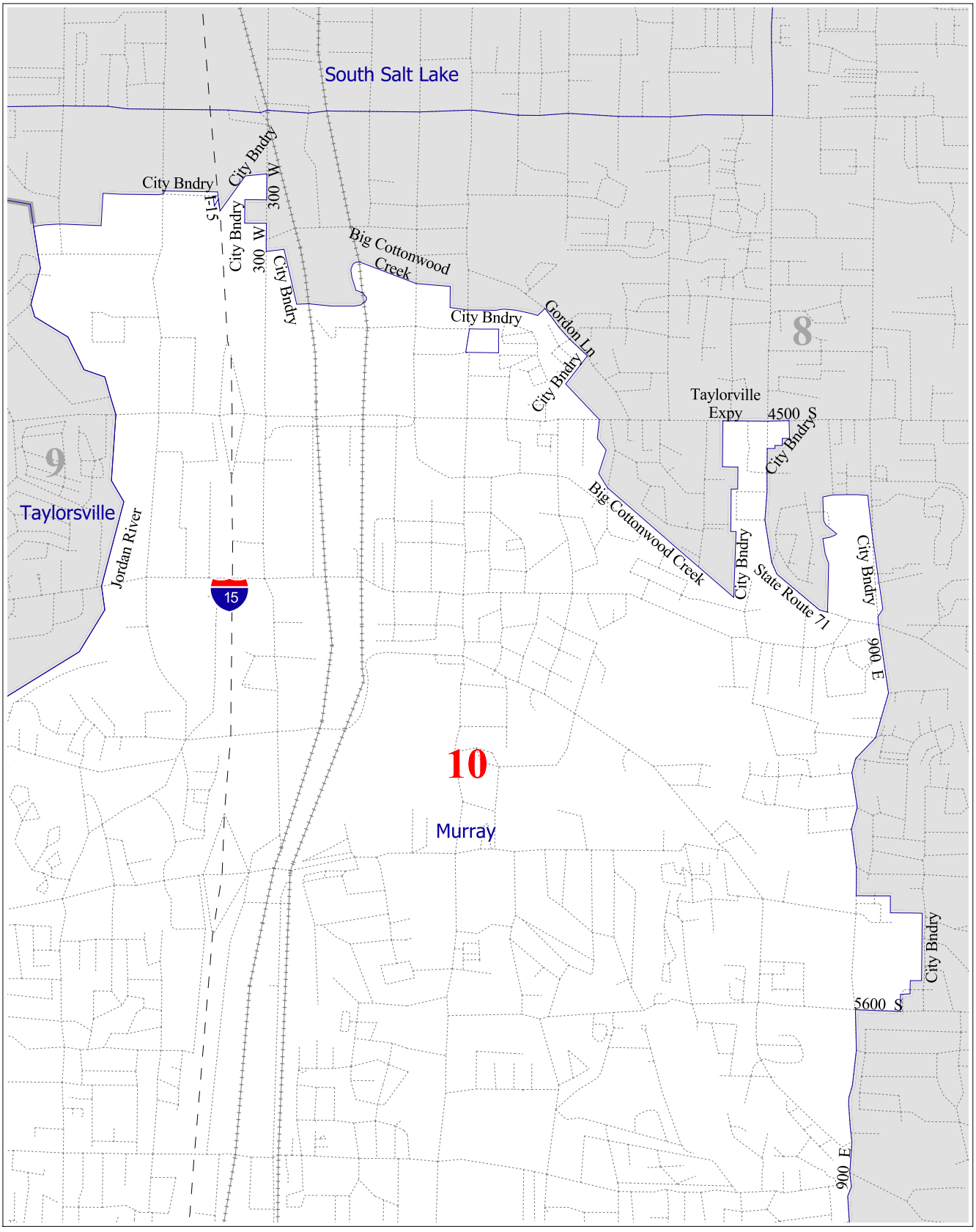

Inset Location

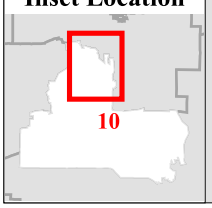

10 District
State Bndry
Counties
Cities
Other Districts
Major Roads
Local Streets
Railroads

District 10
Inset B
State School Board

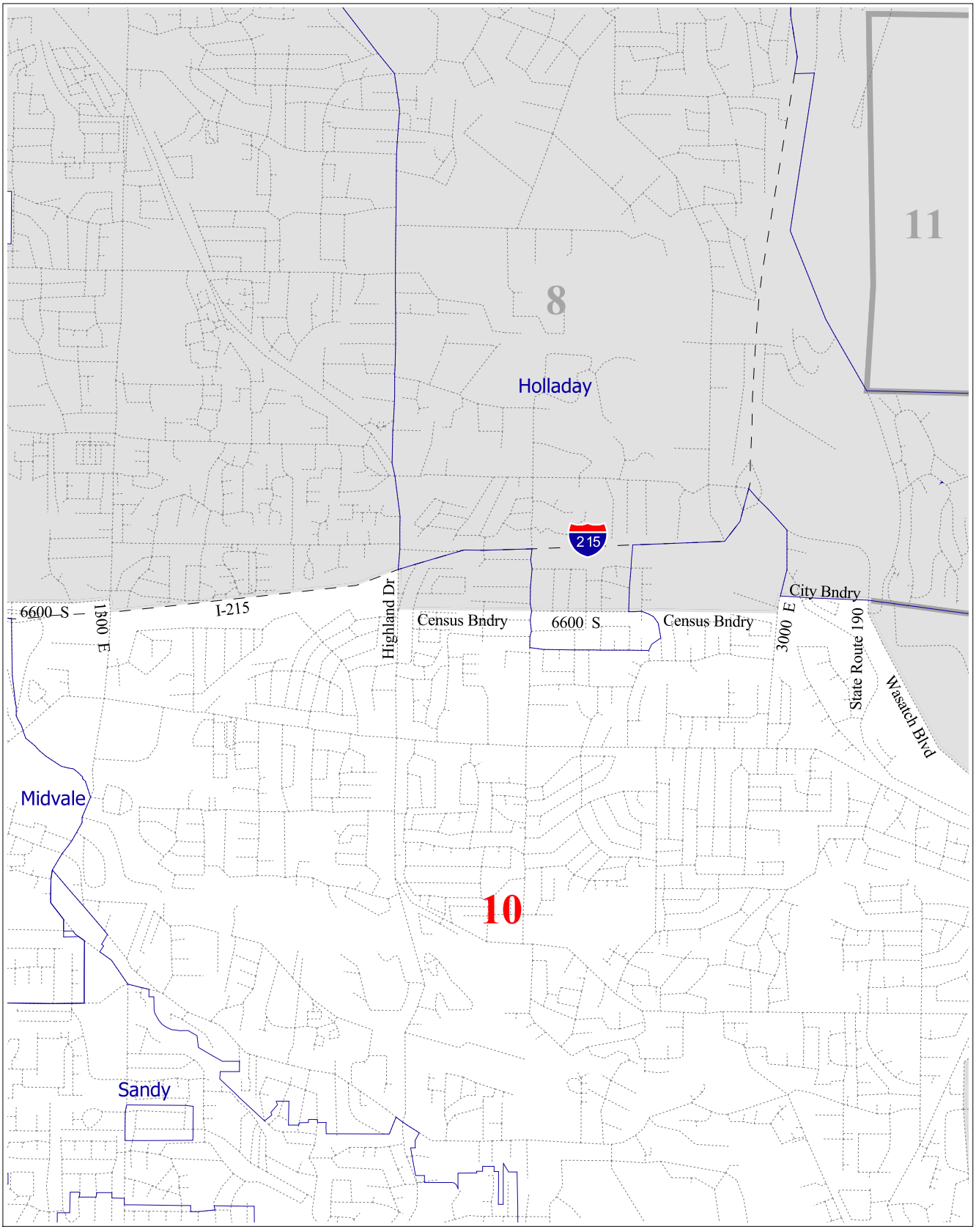

Inset Location

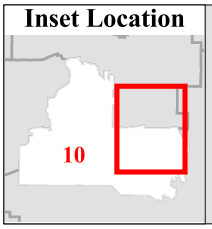

10 District
State Bndry
Counties
Cities
Other Districts
Major Roads
Local Streets
Railroads

District 10
Inset C
State School Board

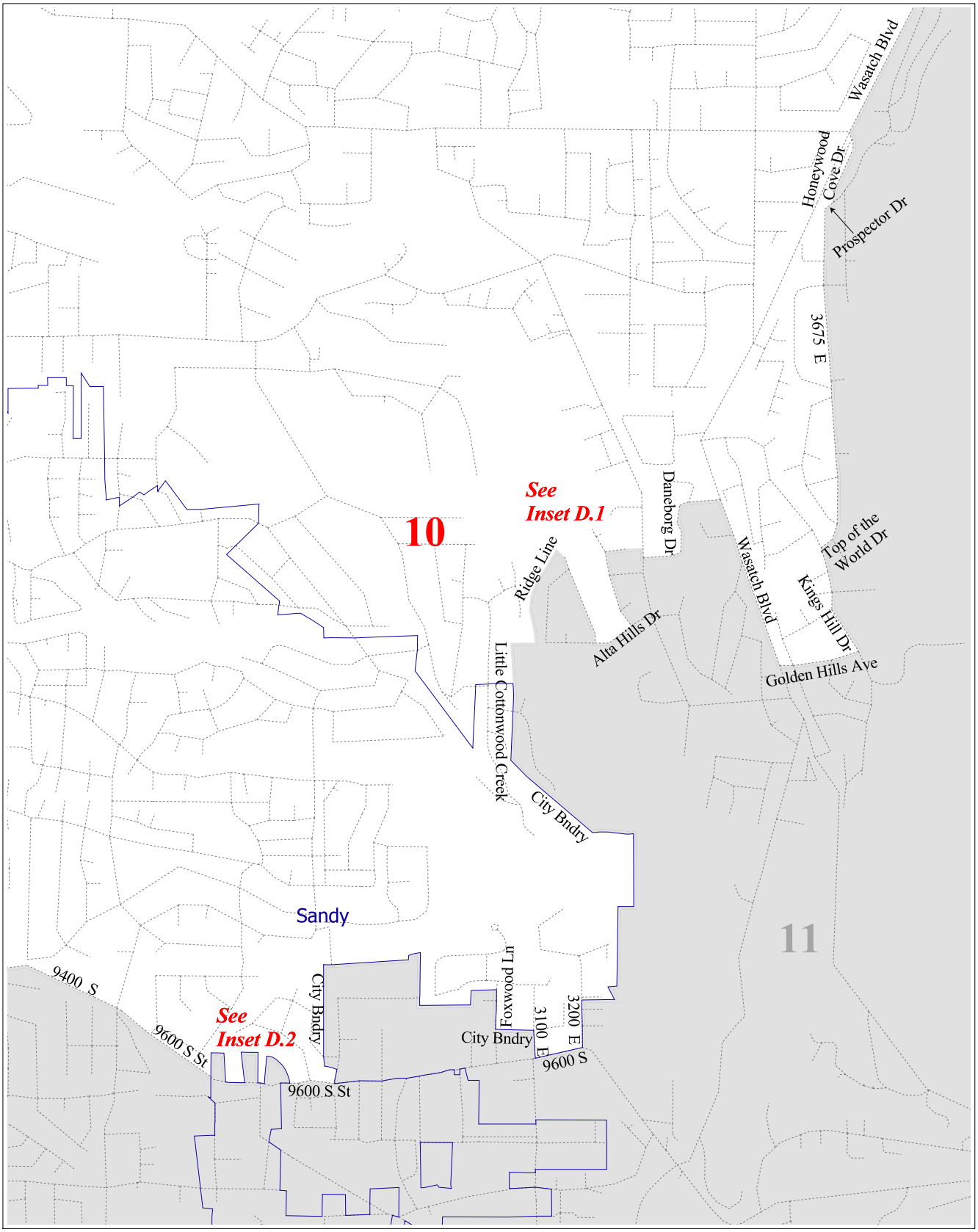

Inset Location

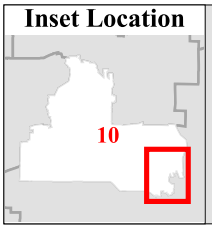

10 District
State Bndry
Counties
Cities
Other Districts
Major Roads
Local Streets
Railroads

District 10
Inset D
State School Board

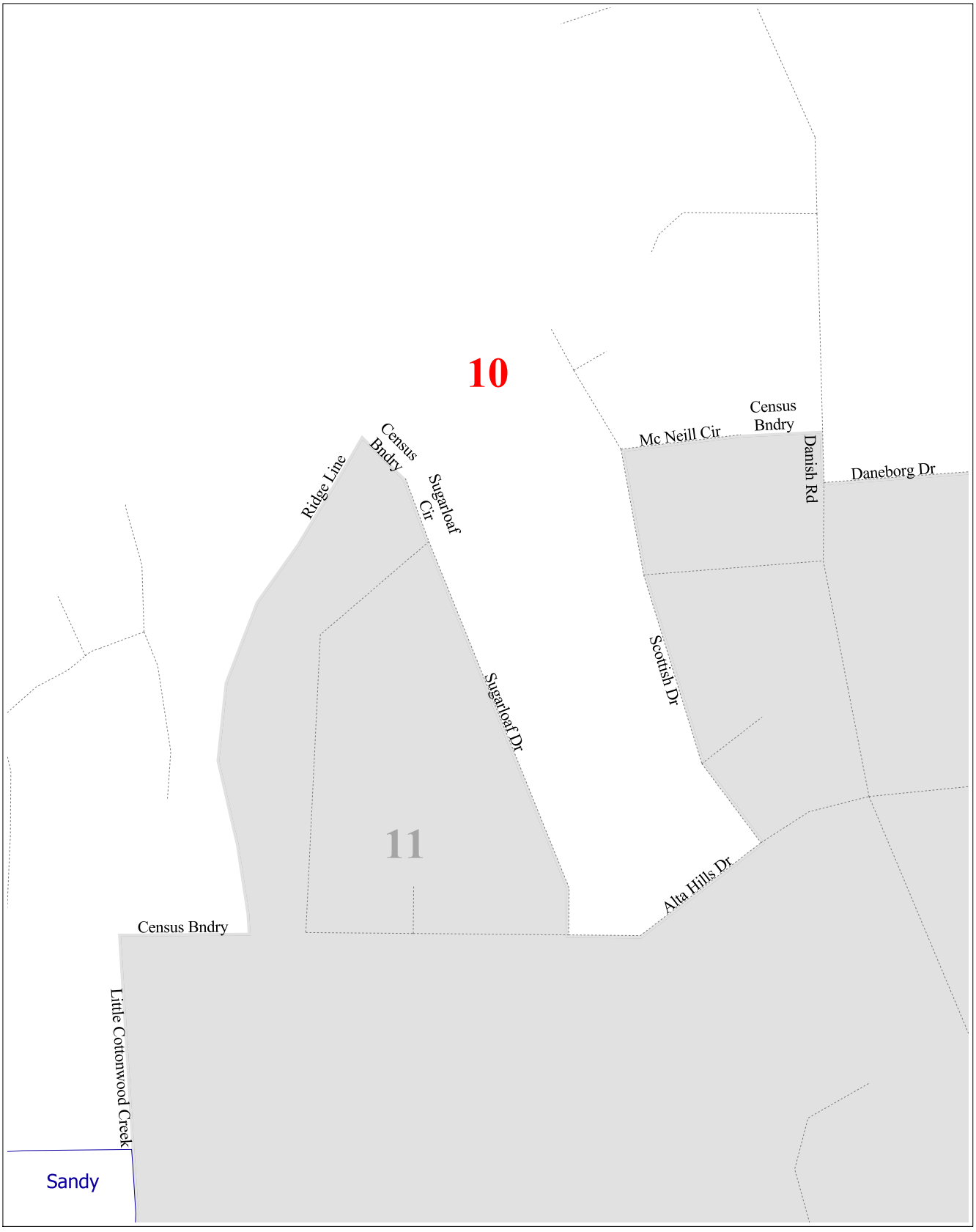

Inset Location

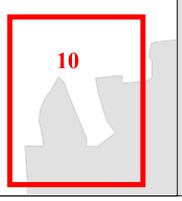

10 District
State Bndry
Counties
Cities
Other Districts
Major Roads
Local Streets
Railroads

District 10
Inset D.1
State School Board

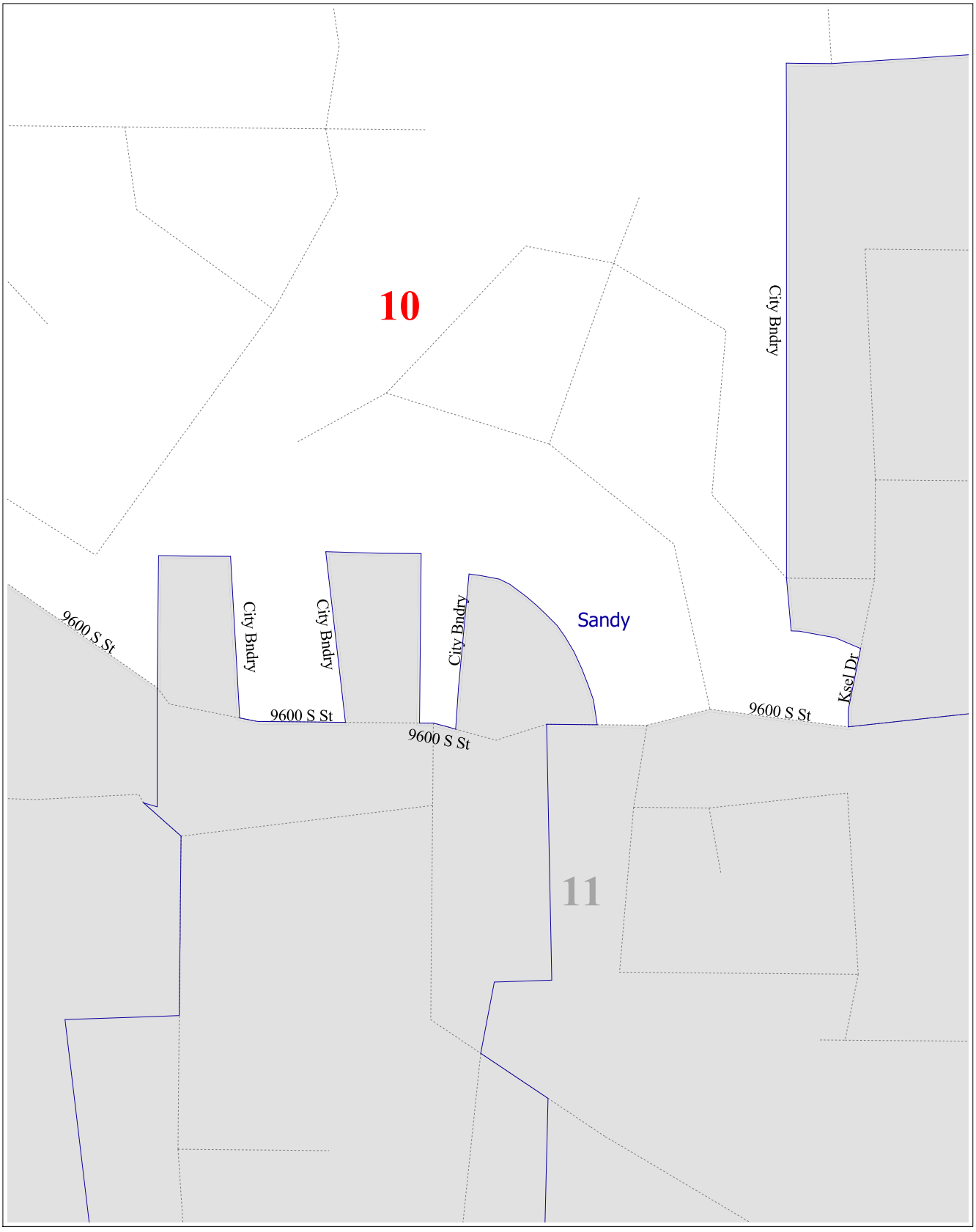

Inset Location

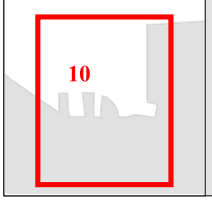

10 District
State Bndry
Counties
Cities
Other Districts
Major Roads
Local Streets
Railroads

District 10
Inset D.2
State School Board

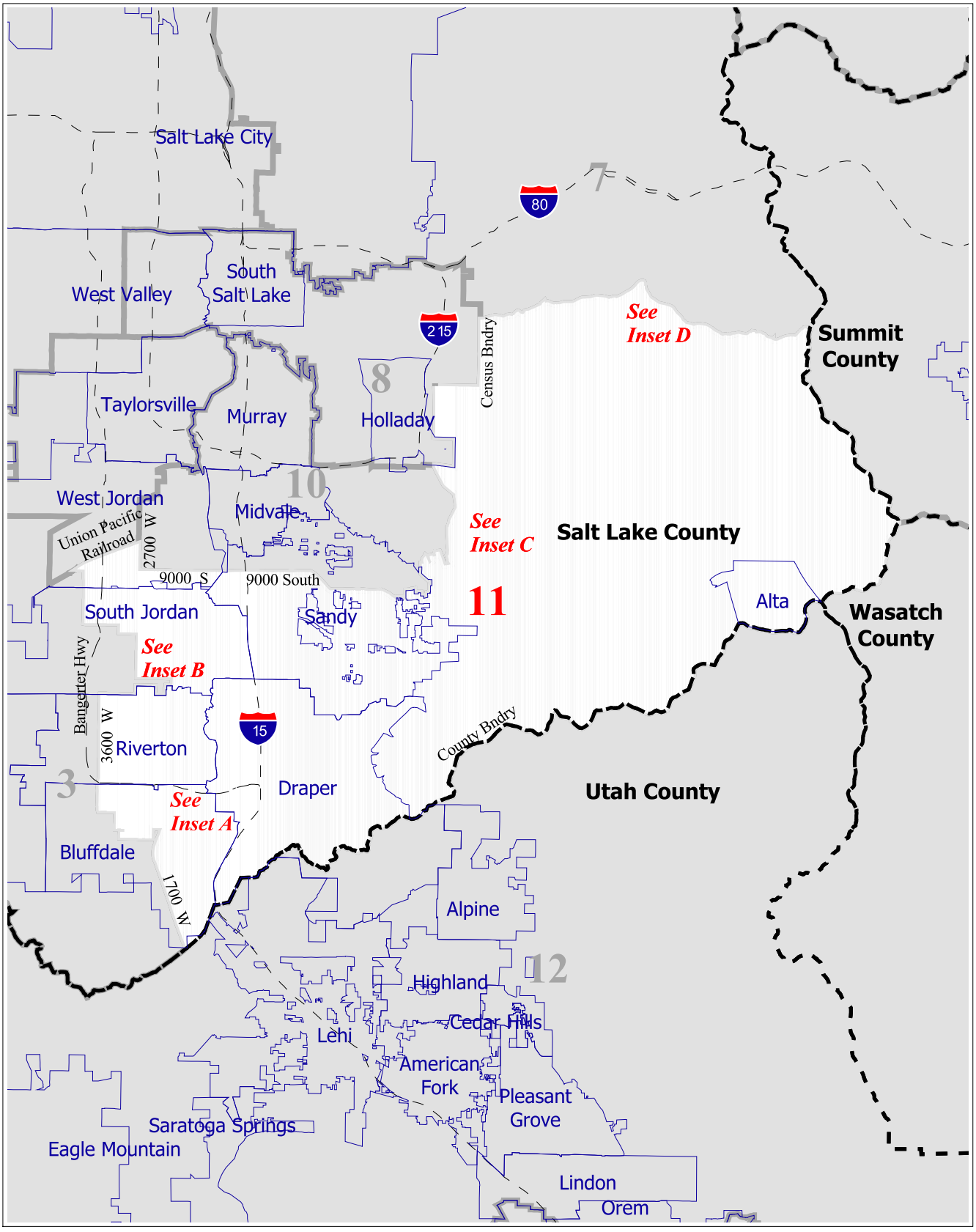
Salt Lake City
West Valley
South Salt Lake
Taylorsville
Murray
Holladay
West Jordan
Midvale
South Jordan
Sandy
Riverton
Draper
Bluffdale
Alpine
Highland
Cedar Hills
Lehi
American Fork
Pleasant Grove
Saratoga Springs
Eagle Mountain
Lindon
Orem
Alta
Summit County
Salt Lake County
Wasatch County
Utah County
Census Bndry
County Bndry
Union Pacific Railroad
Bangerter Hwy
2700 W
3600 W
1700 W
9000 S
9000 South
80
215
15
See Inset A
See Inset B
See Inset C
See Inset D
7
8
10
11
12
3
District Location
11 District
State Bndry
Counties
Cities
Other Districts
Major Roads
Local Streets
Railroads
District 11
State School Board

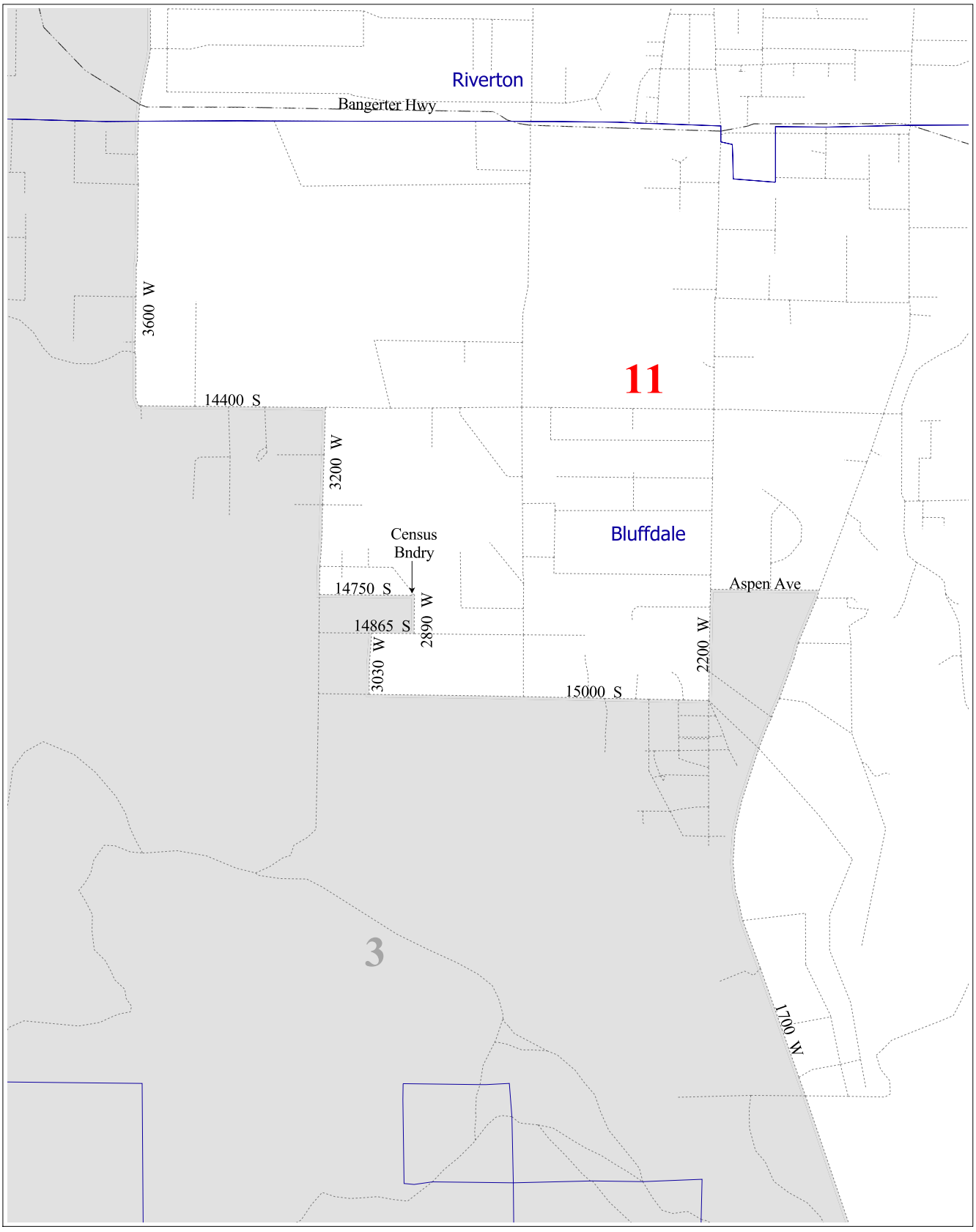

Inset Location

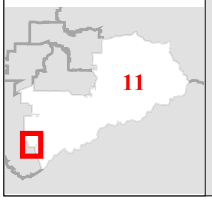

11 District
State Bndry
Counties
Cities
Other Districts
Major Roads
Local Streets
Railroads

District 11
Inset A
State School Board

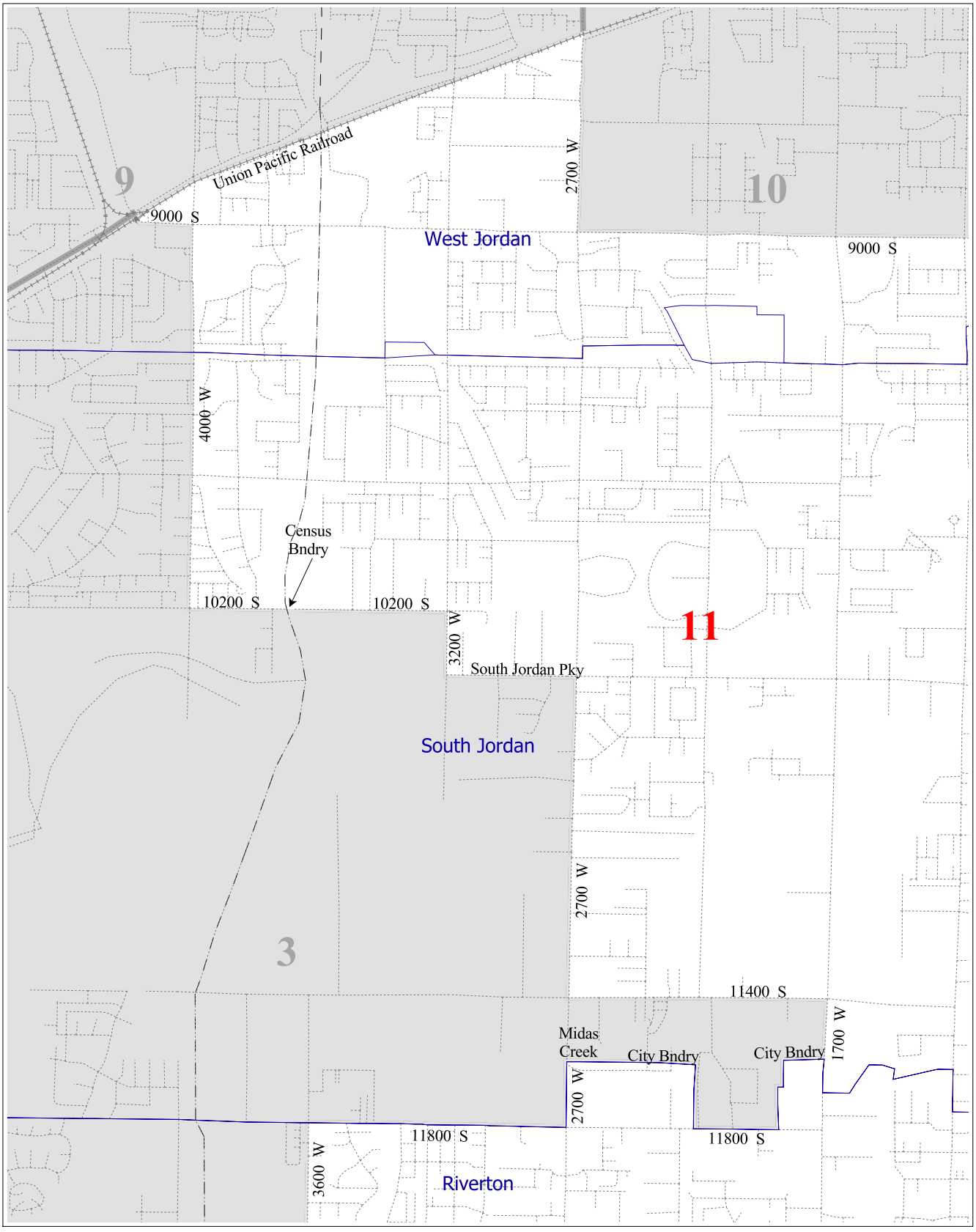

Inset Location

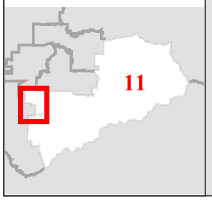

11 District
State Bndry
Counties
Cities
Other Districts
Major Roads
Local Streets
Railroads

District 11
Inset B
State School Board

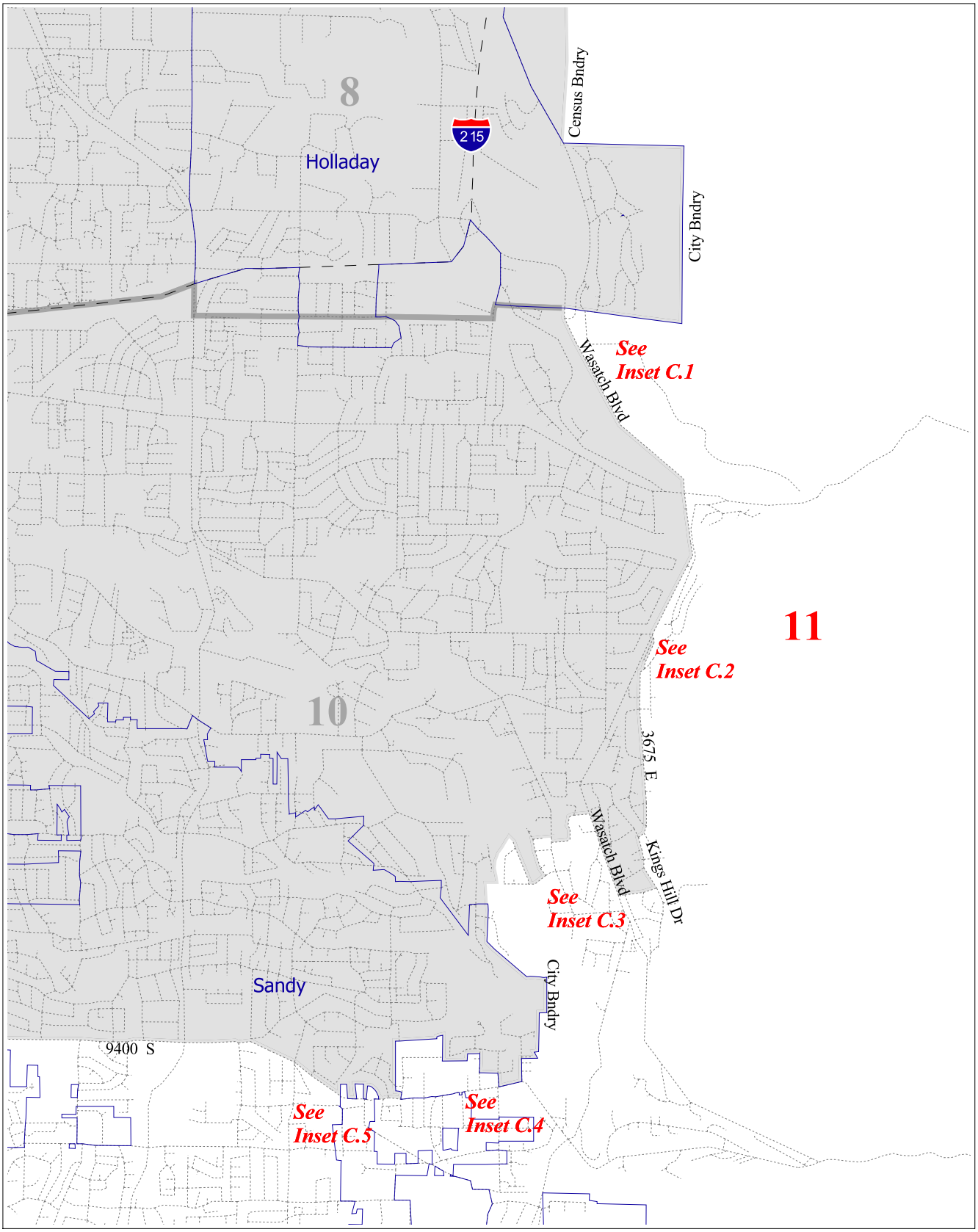

Inset Location

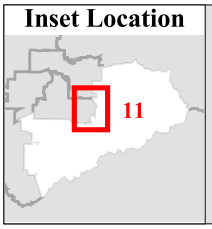

11 District
State Bndry
Counties
Cities
Other Districts
Major Roads
Local Streets
Railroads

District 11
Inset C
State School Board

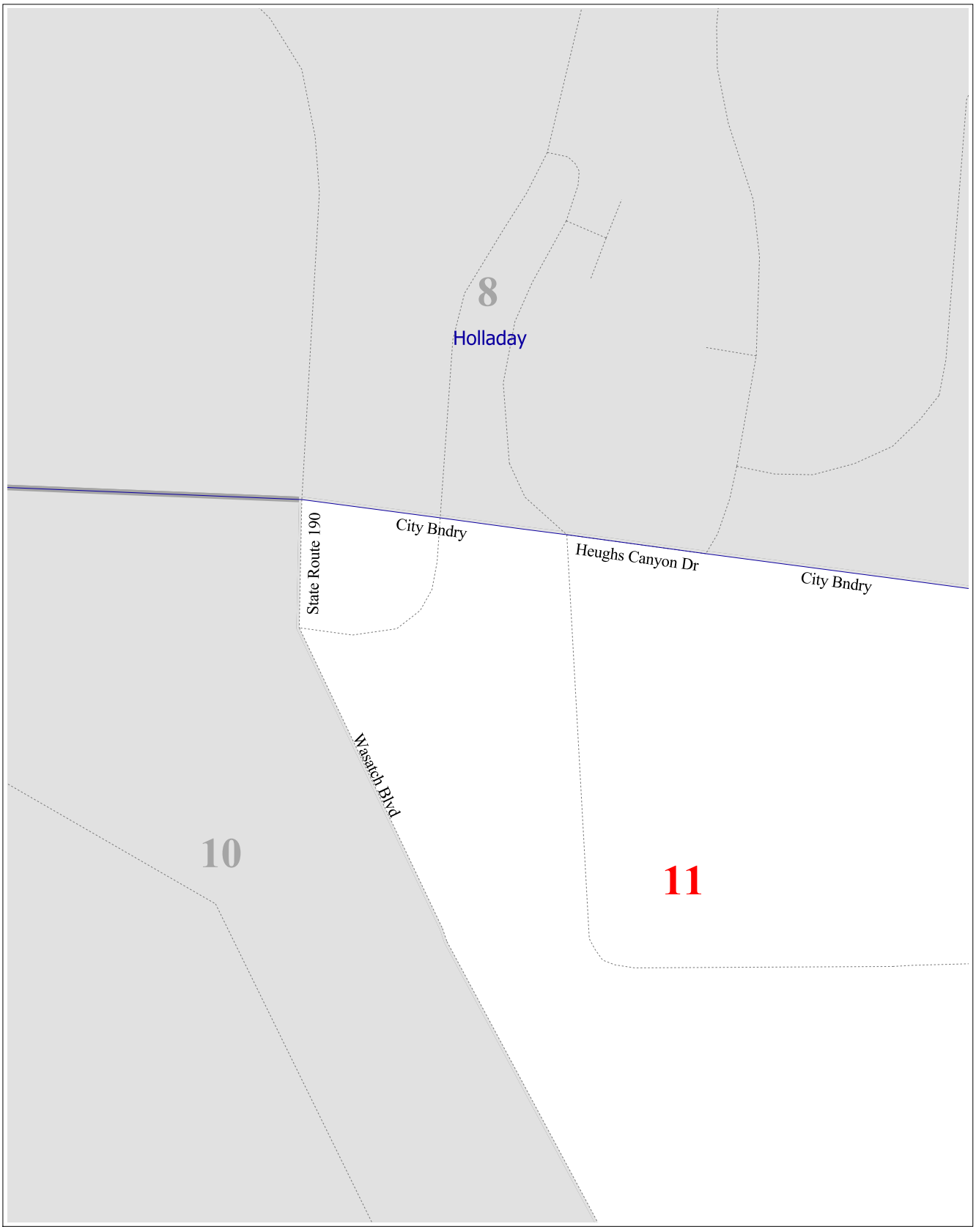

Inset Location

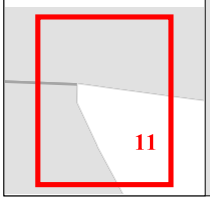

11 District
State Bndry
Counties
Cities
Other Districts
Major Roads
Local Streets
Railroads

District 11
Inset C.1
State School Board

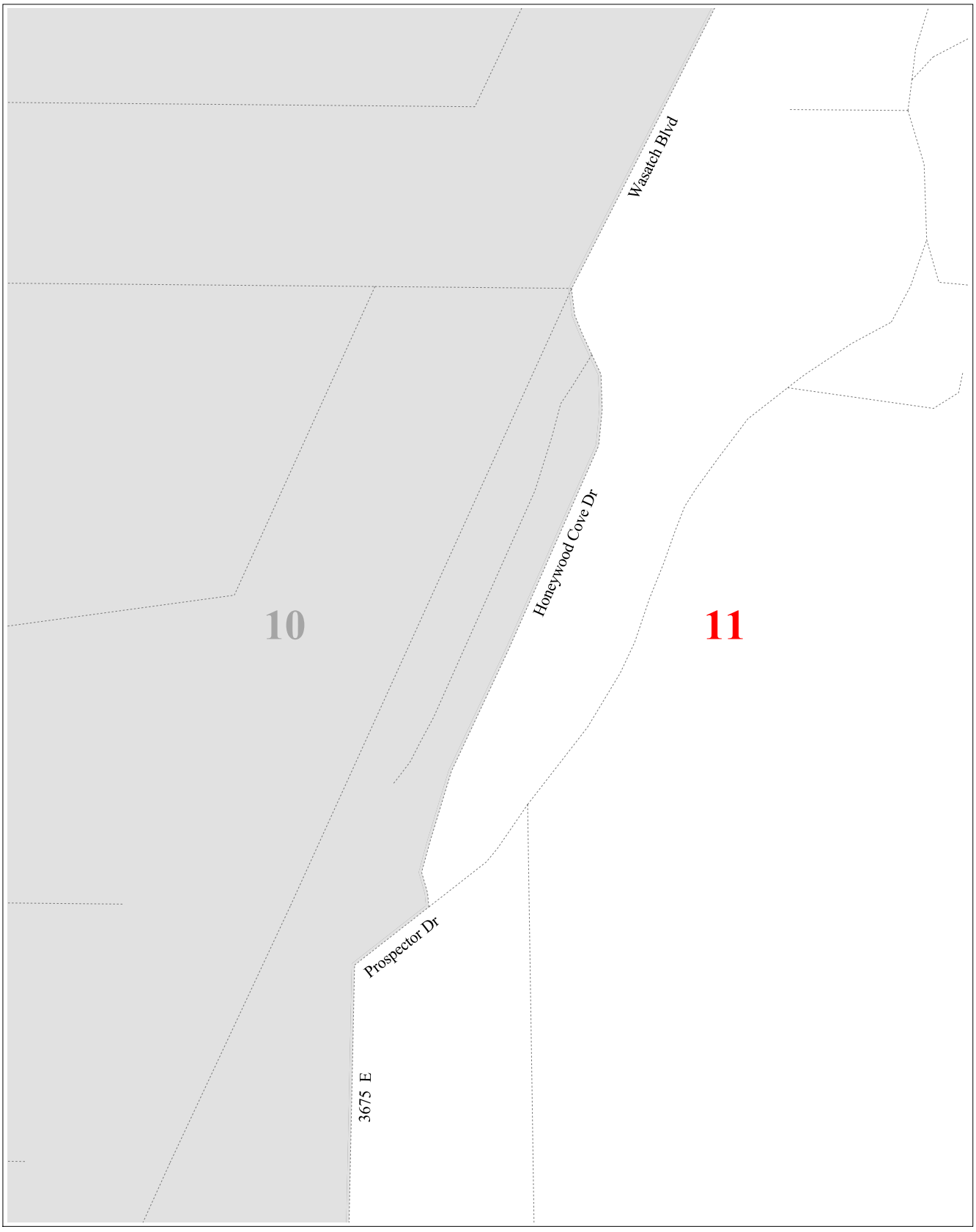

Inset Location

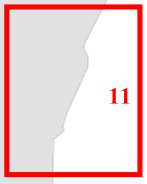

11 District
State Bndry
Counties
Cities
Other Districts
Major Roads
Local Streets
Railroads

District 11
Inset C.2
State School Board

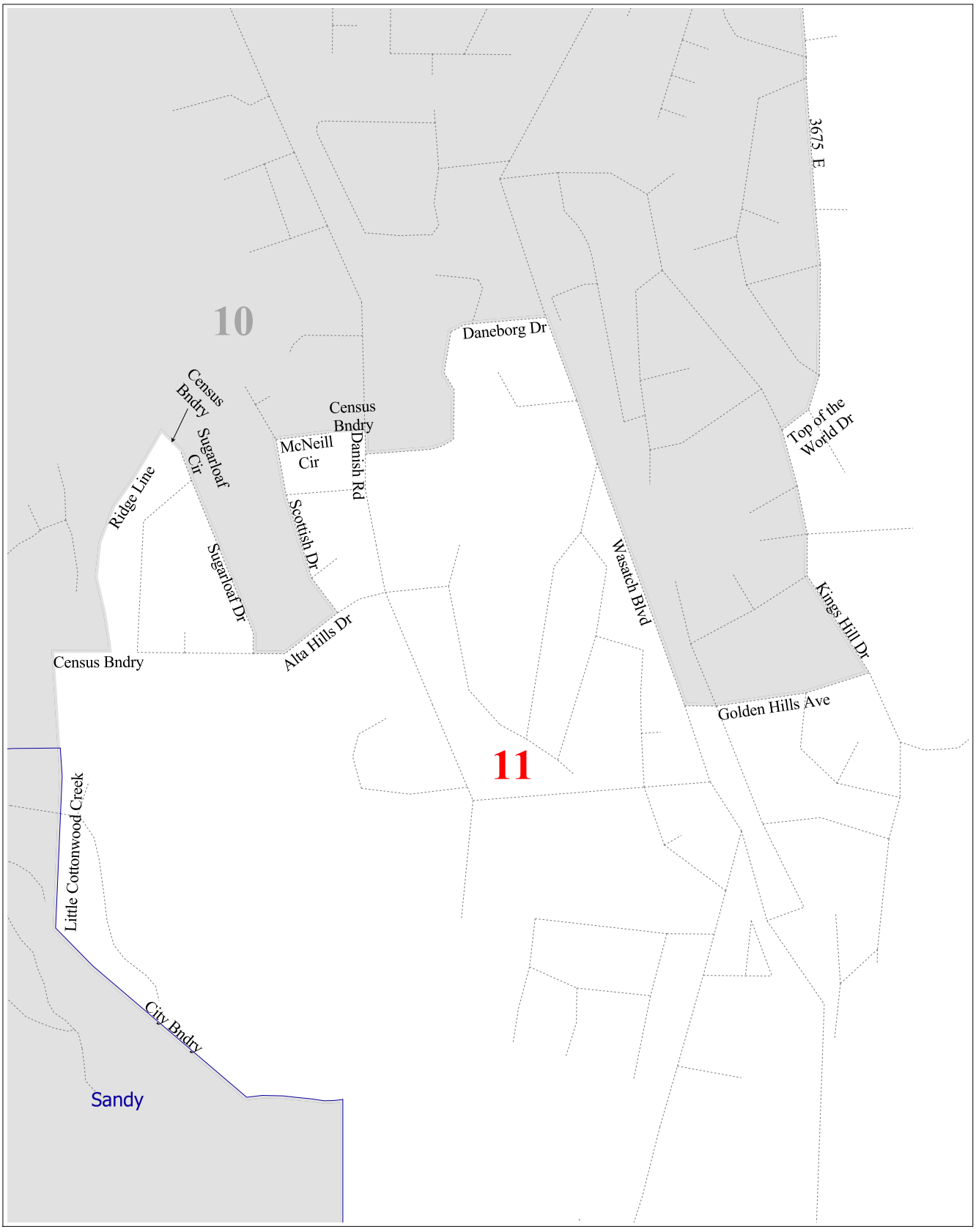

Inset Location

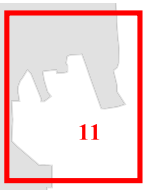

11 District
State Bndry
Counties
Cities
Other Districts
Major Roads
Local Streets
Railroads

District 11
Inset C.3
State School Board

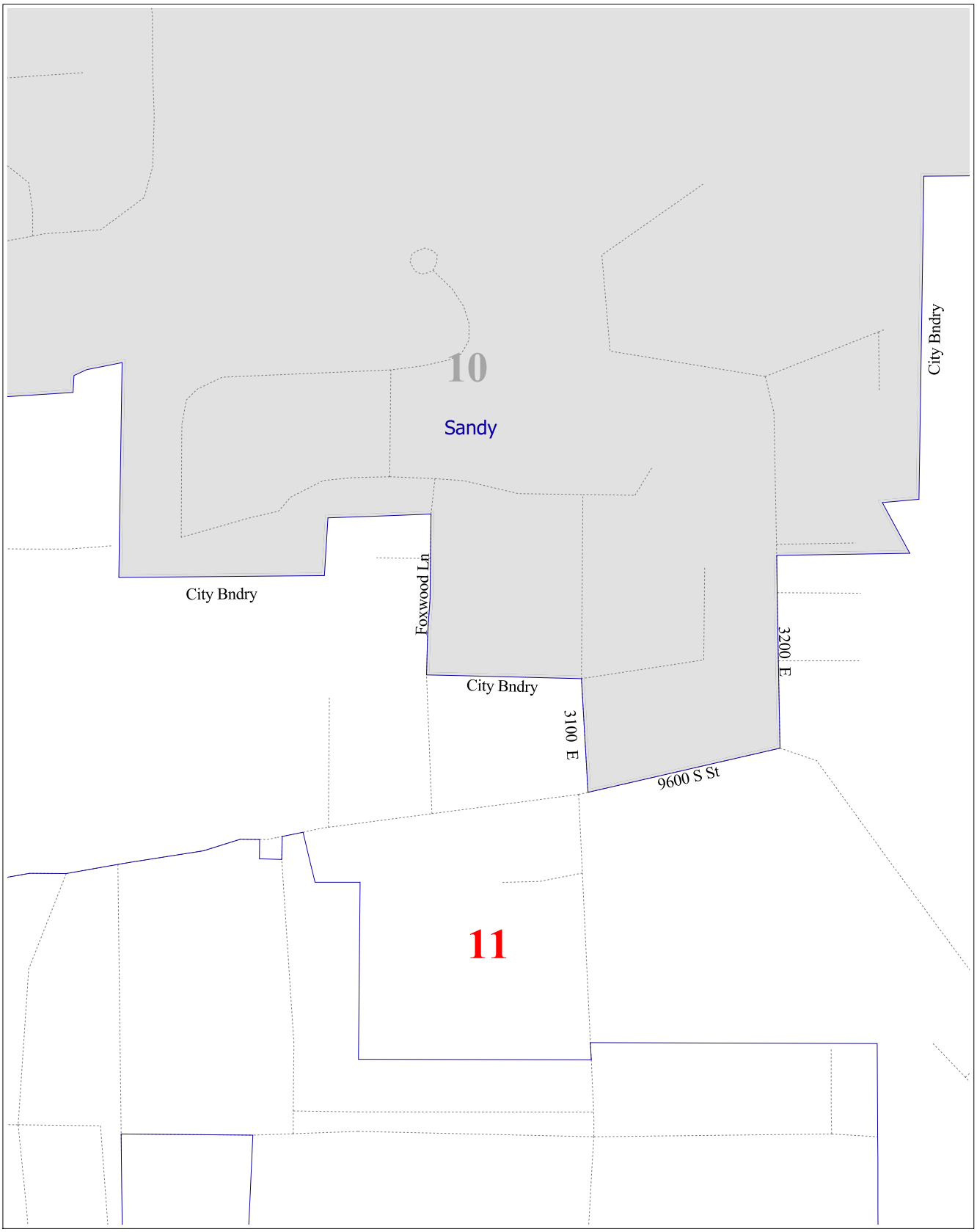

Inset Location

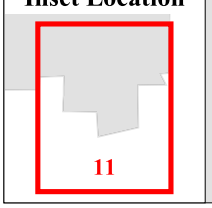

11 District
State Bndry
Counties
Cities
Other Districts
Major Roads
Local Streets
Railroads

District 11
Inset C.4
State School Board

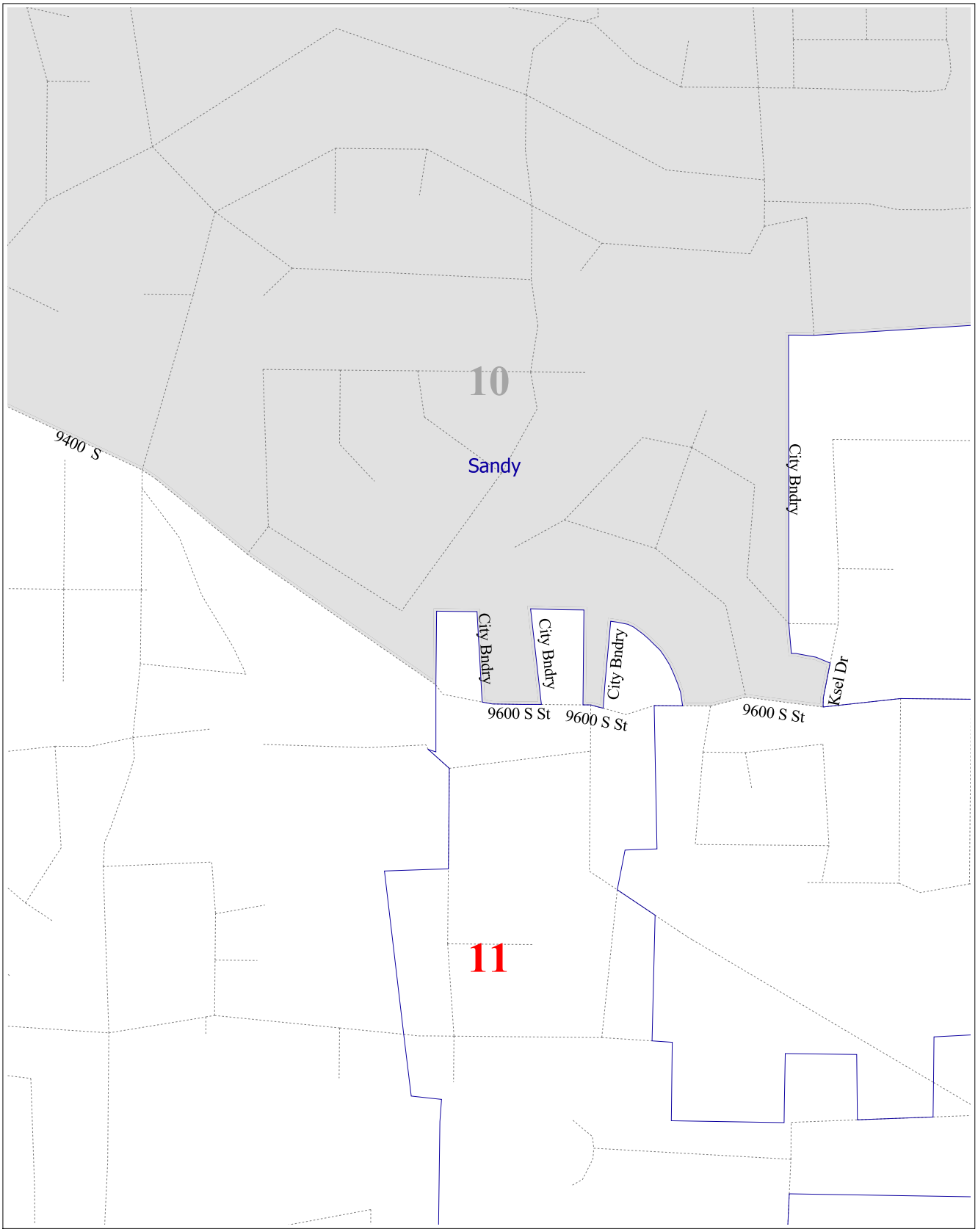
10
Sandy
9400 S
City Bndry
City Bndry
City Bndry
City Bndry
Ksel Dr
9600 S St
9600 S St
9600 S St
11
Inset Location
11
11
District
State Bndry
Counties
Cities
Other Districts
Major Roads
Local Streets
Railroads
District 11
Inset C.5
State School Board

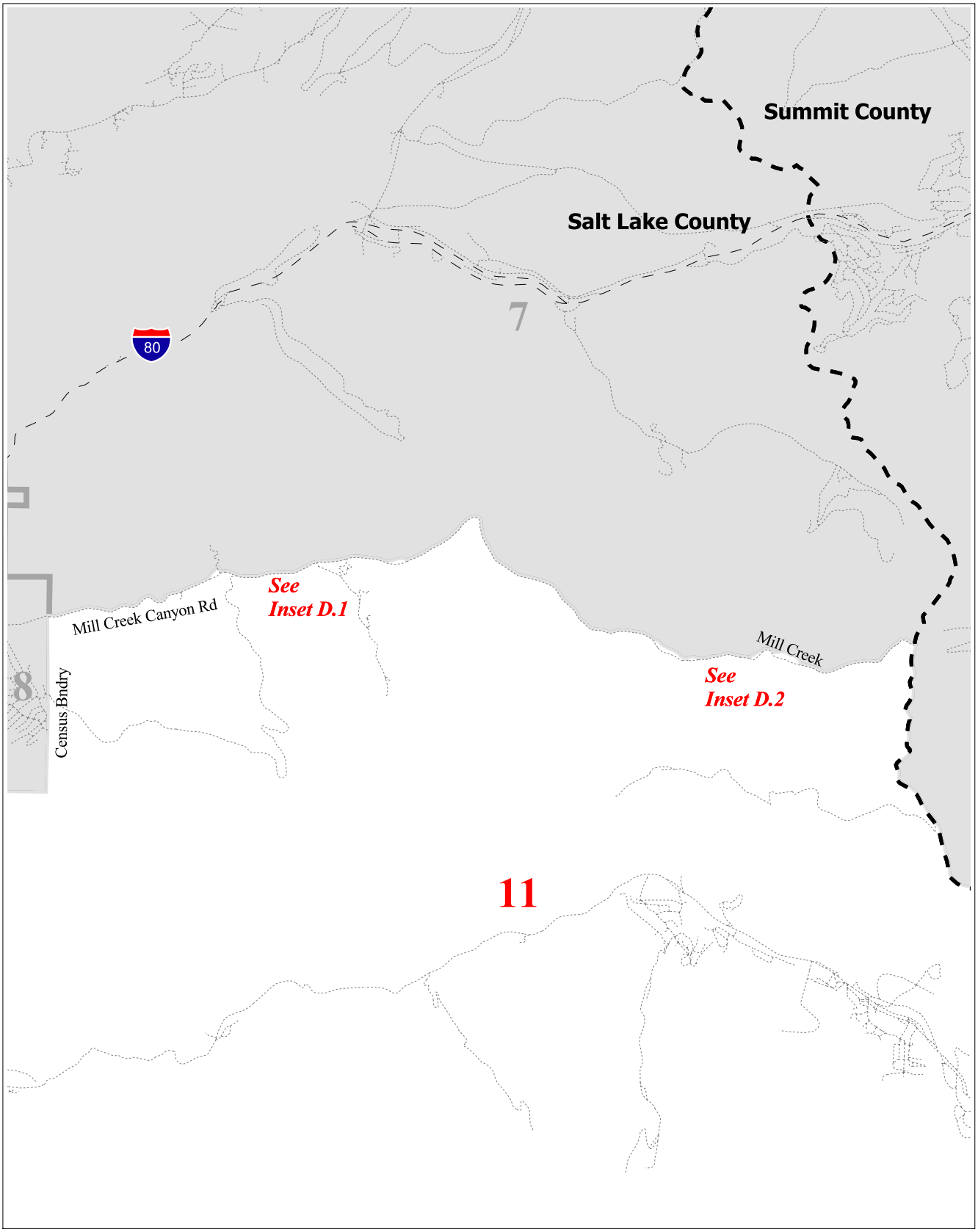

Inset Location

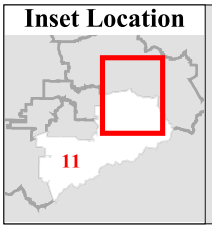

11 District
State Bndry
Counties
Cities
Other Districts
Major Roads
Local Streets
Railroads

District 11
Inset D
State School Board

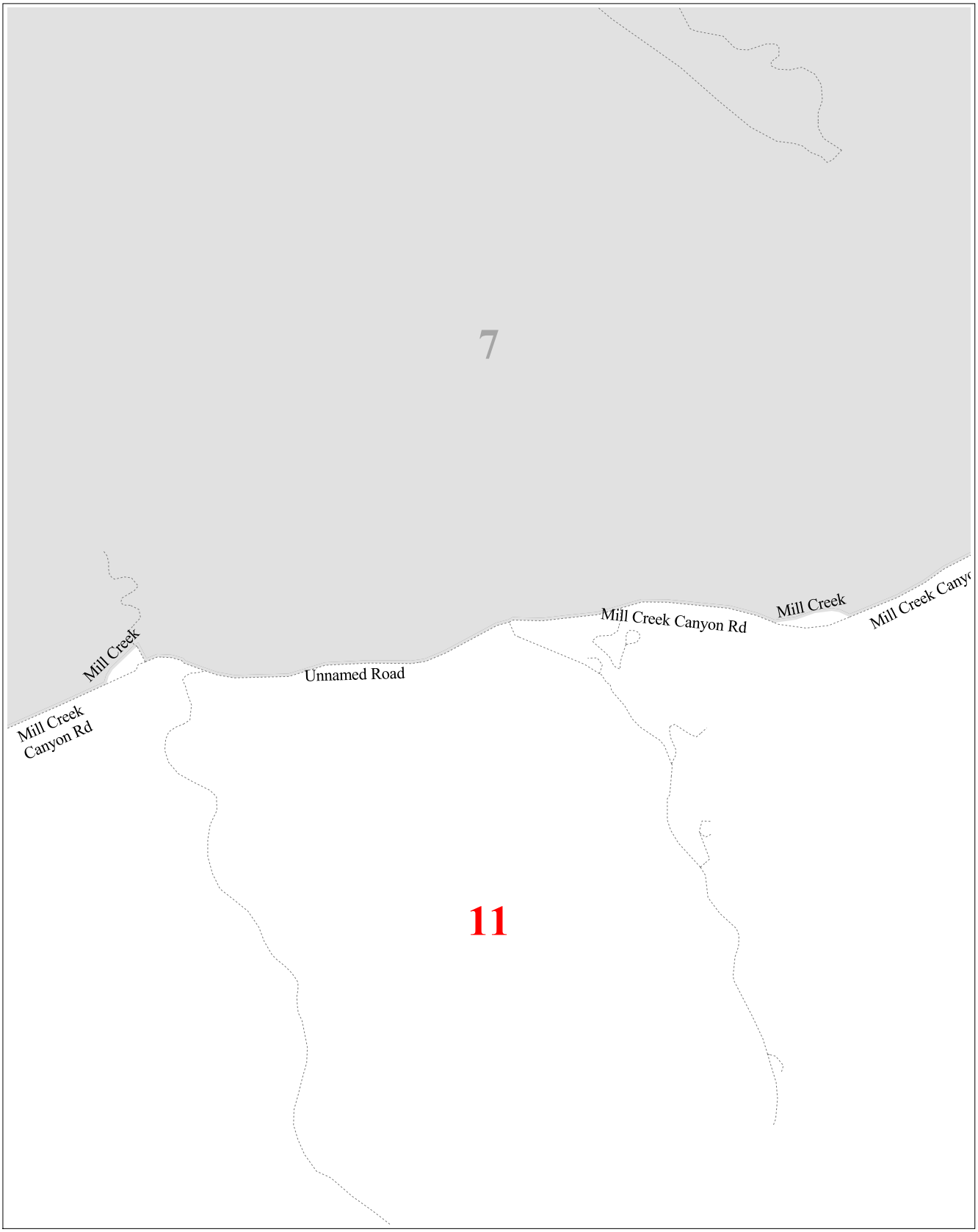

Inset Location

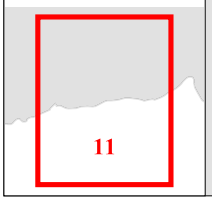

11 District
State Bndry
Counties
Cities
Other Districts
Major Roads
Local Streets
Railroads

District 11
Inset D.1
State School Board

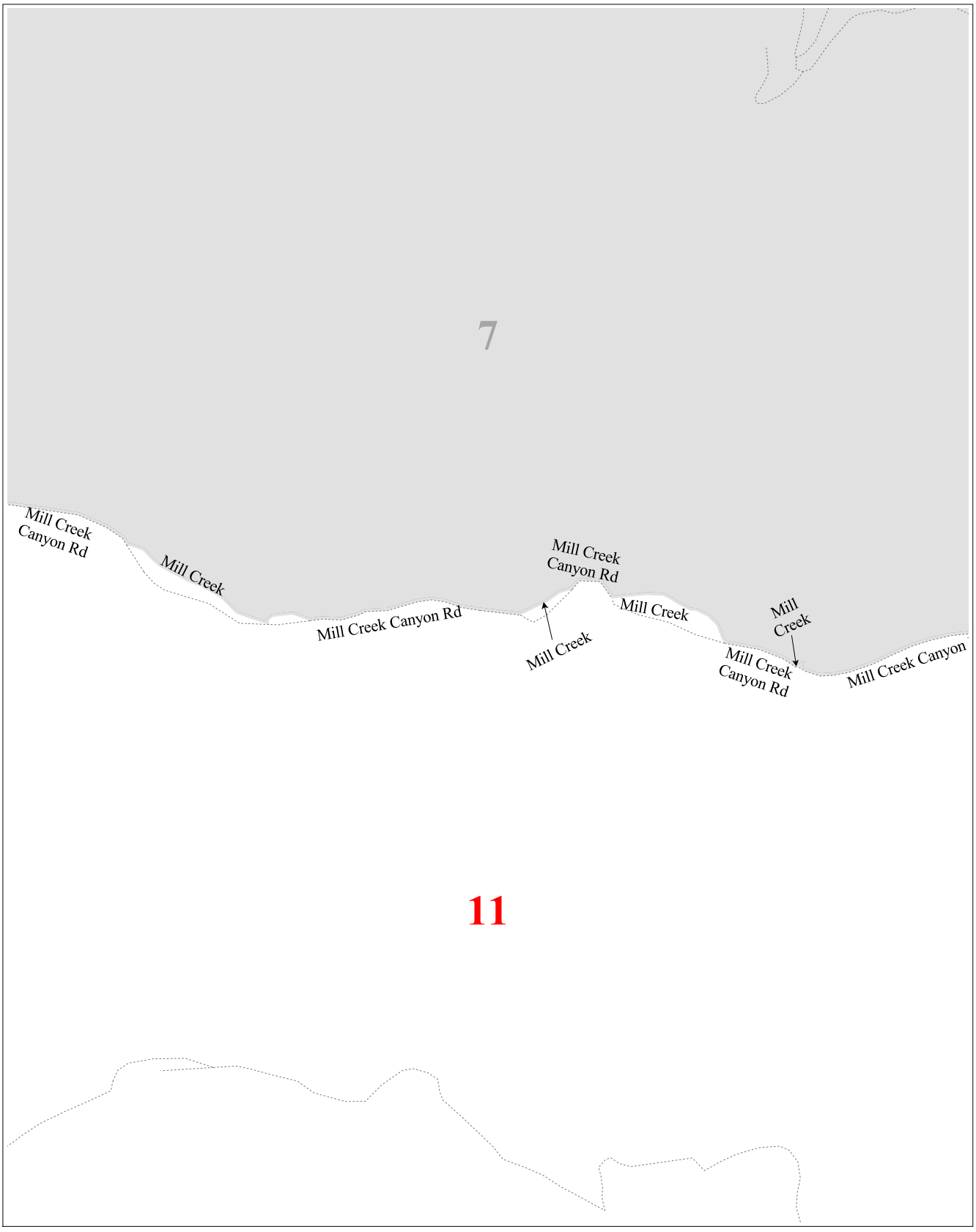

Inset Location

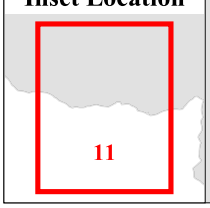

11 District
State Bndry
Counties
Cities
Other Districts
Major Roads
Local Streets
Railroads

District 11
Inset D.2
State School Board

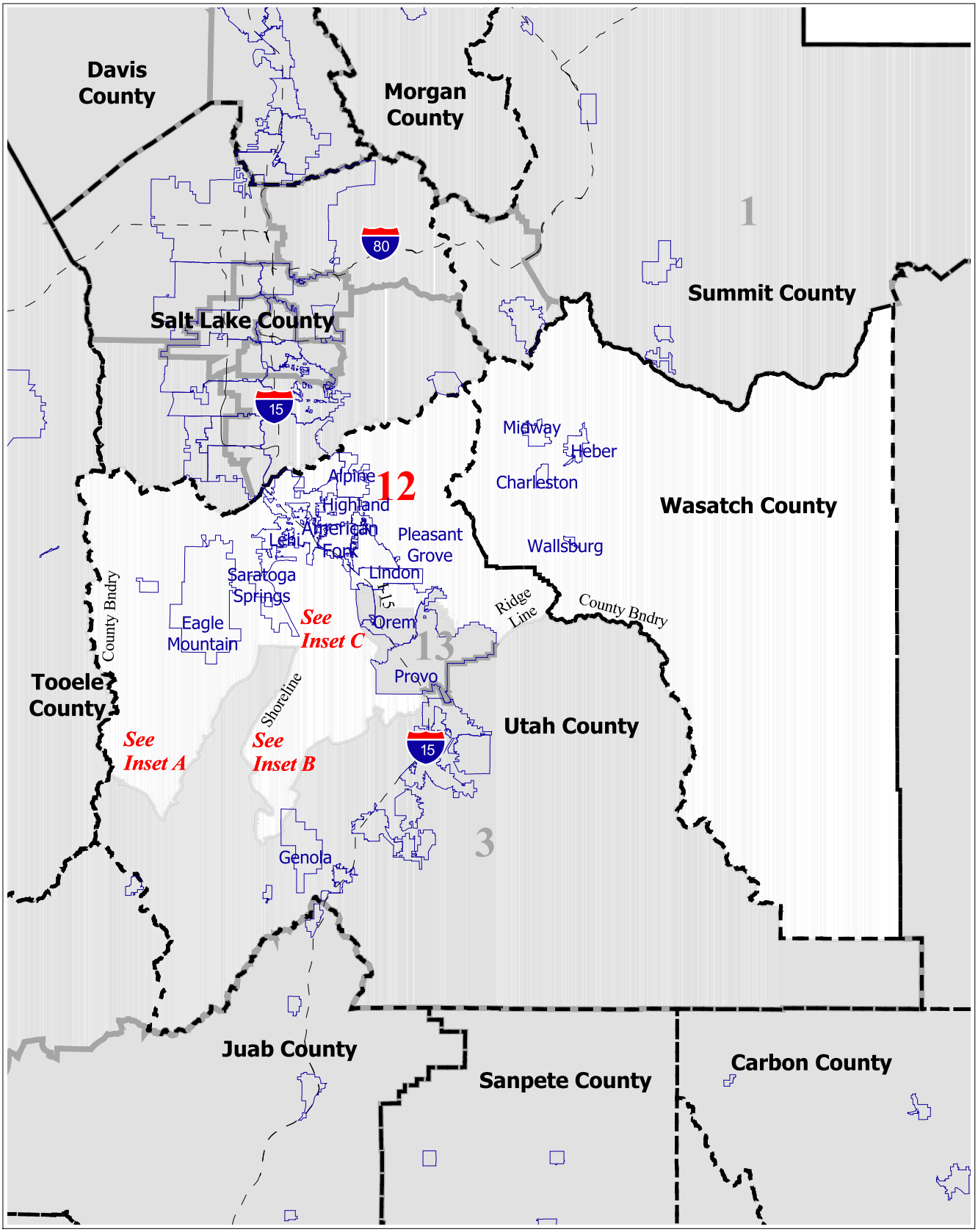
Davis County
Morgan County
Salt Lake County
Summit County
Wasatch County
Tooele County
Utah County
Juab County
Sanpete County
Carbon County
80
15
1
12
13
3
Midway
Heber
Charleston
Alpine
Highland
American Fork
Lehi
Pleasant Grove
Wallsburg
Lindon
Saratoga Springs
Eagle Mountain
Orem
Provo
Genola
See Inset A
See Inset B
See Inset C
County Bndry
Shoreline
Ridge Line
County Bndry
District Location
12 District
State Bndry
Counties
Cities
Other Districts
Major Roads
Local Streets
Railroads
District 12
State School Board

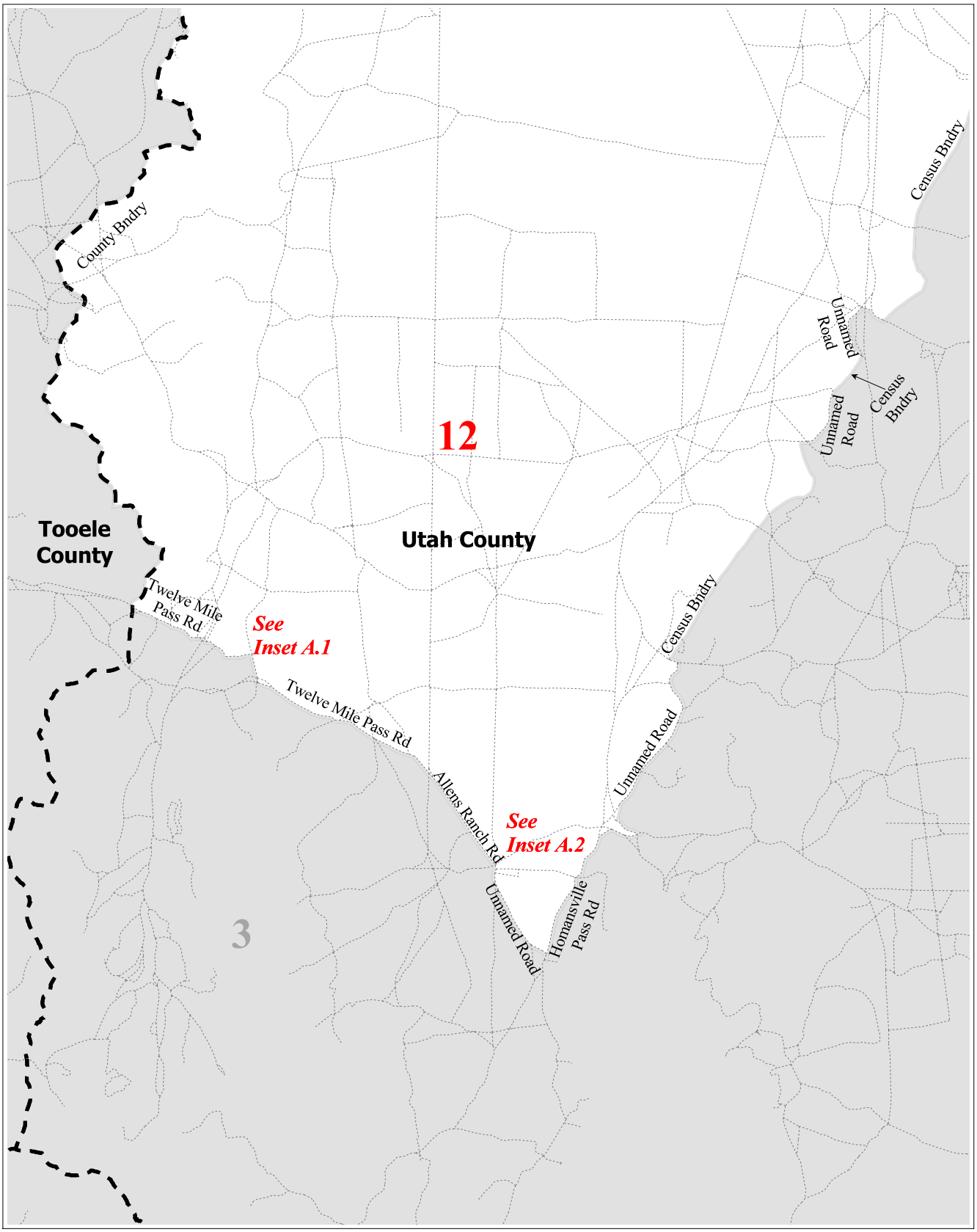

Inset Location

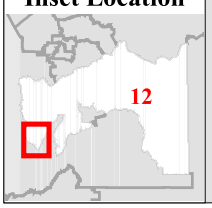

12 District
State Bndry
Counties
Cities
Other Districts
Major Roads
Local Streets
Railroads

District 12
Inset A
State School Board

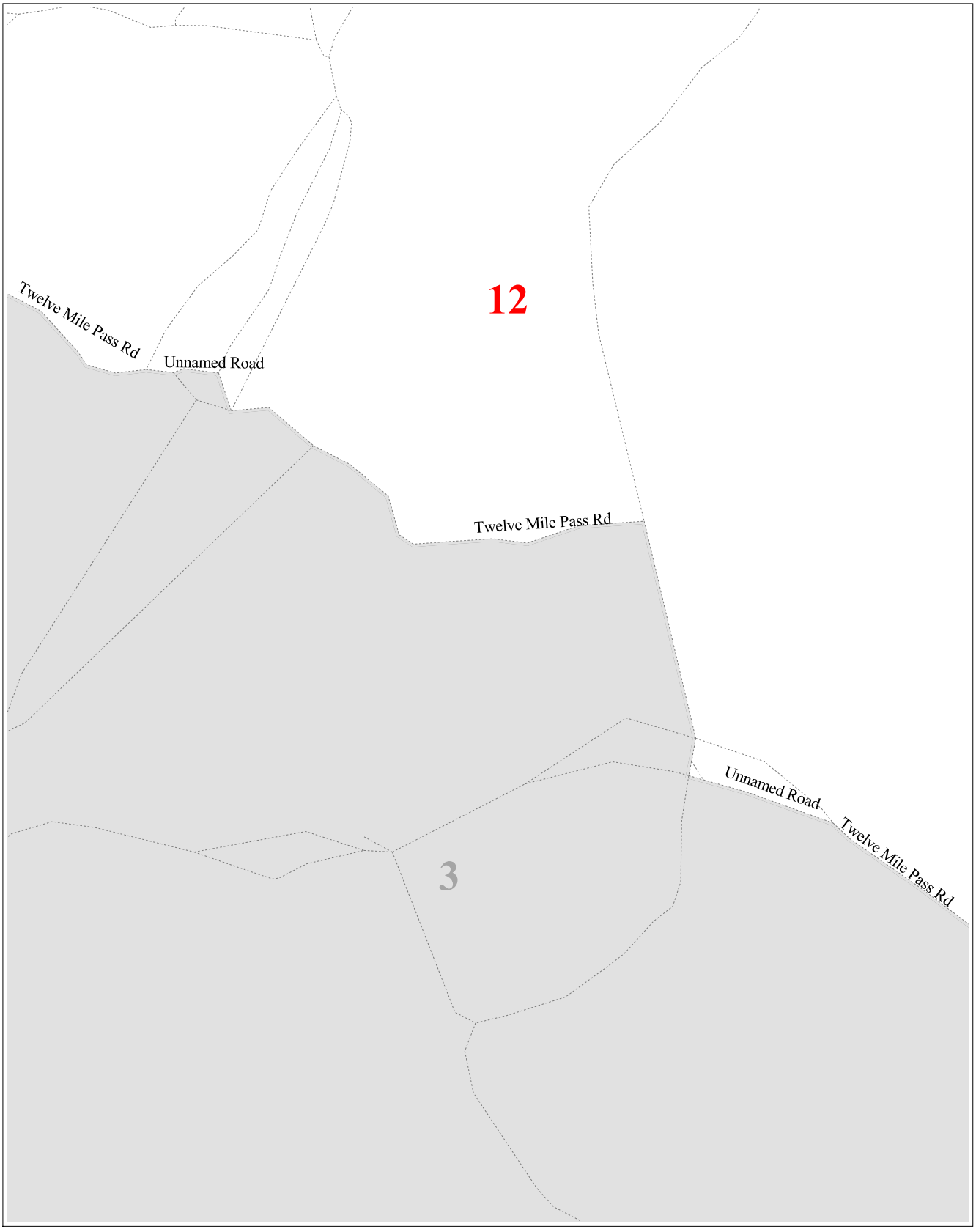

Inset Location

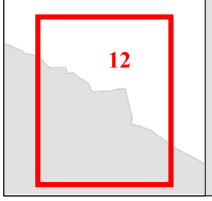

12 District
State Bndry
Counties
Cities
Other Districts
Major Roads
Local Streets
Railroads

District 12
Inset A.1
State School Board

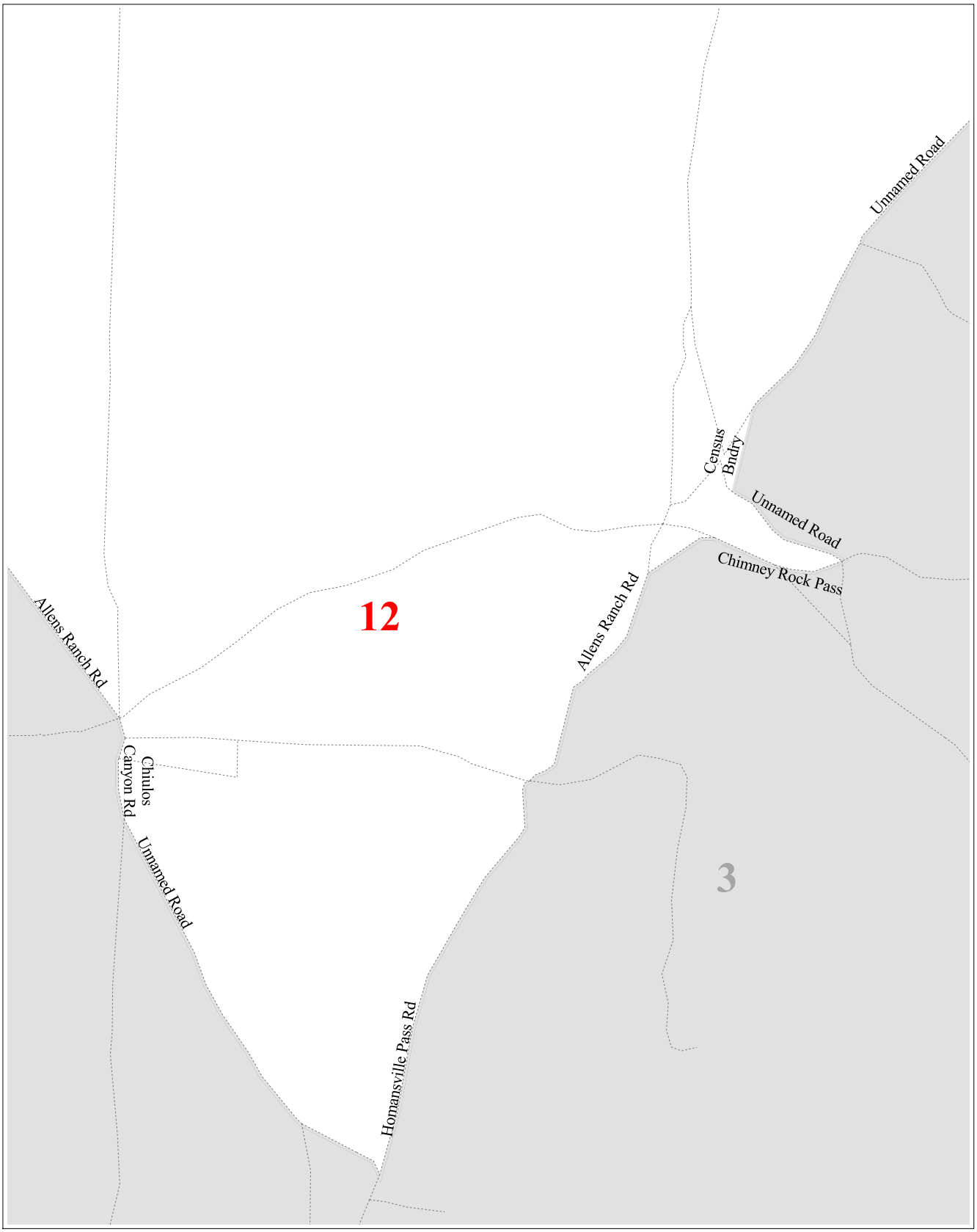

Inset Location

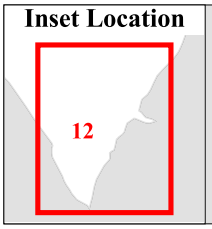

12 District
State Bndry
Counties
Cities
Other Districts
Major Roads
Local Streets
Railroads

District 12
Inset A.2
State School Board

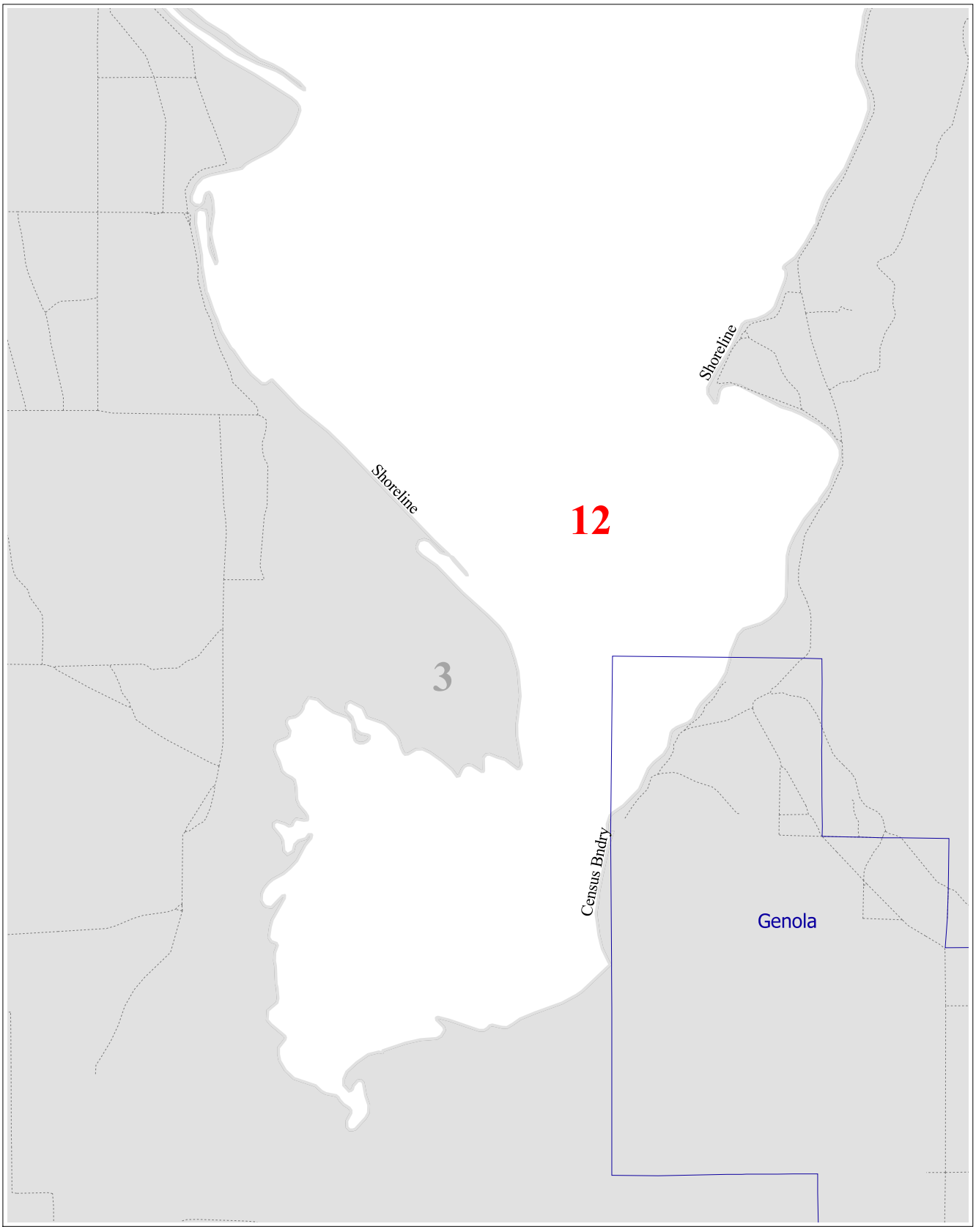

Inset Location

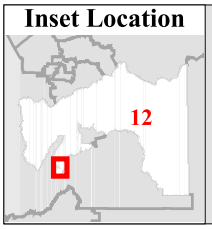

12 District
State Bndry
Counties
Cities
Other Districts
Major Roads
Local Streets
Railroads

District 12
Inset B
State School Board

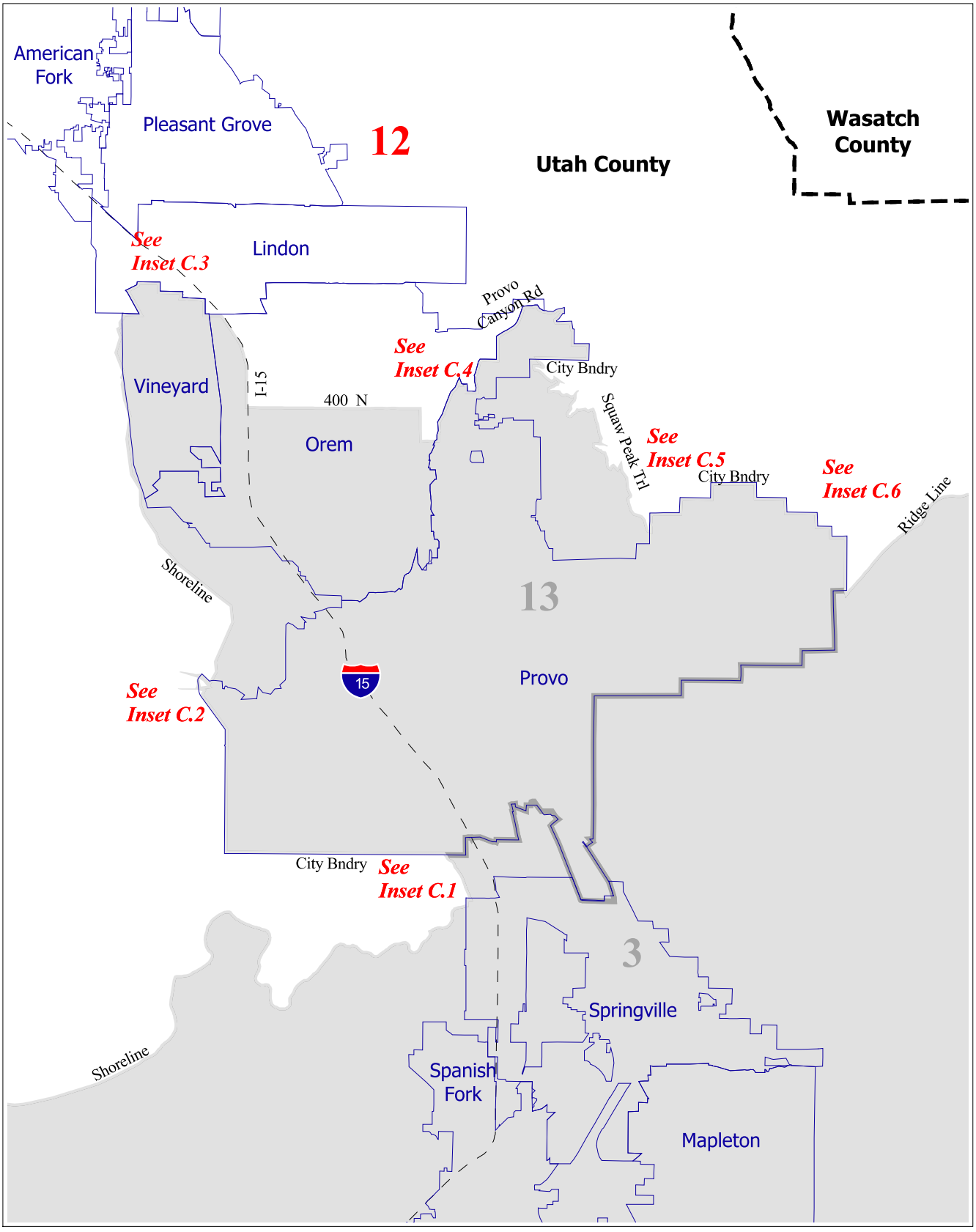

Inset Location

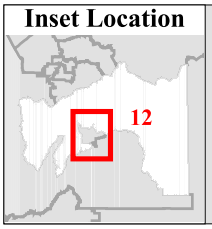

12 District
State Bndry
Counties
Cities
Other Districts
Major Roads
Local Streets
Railroads

District 12
Inset C
State School Board

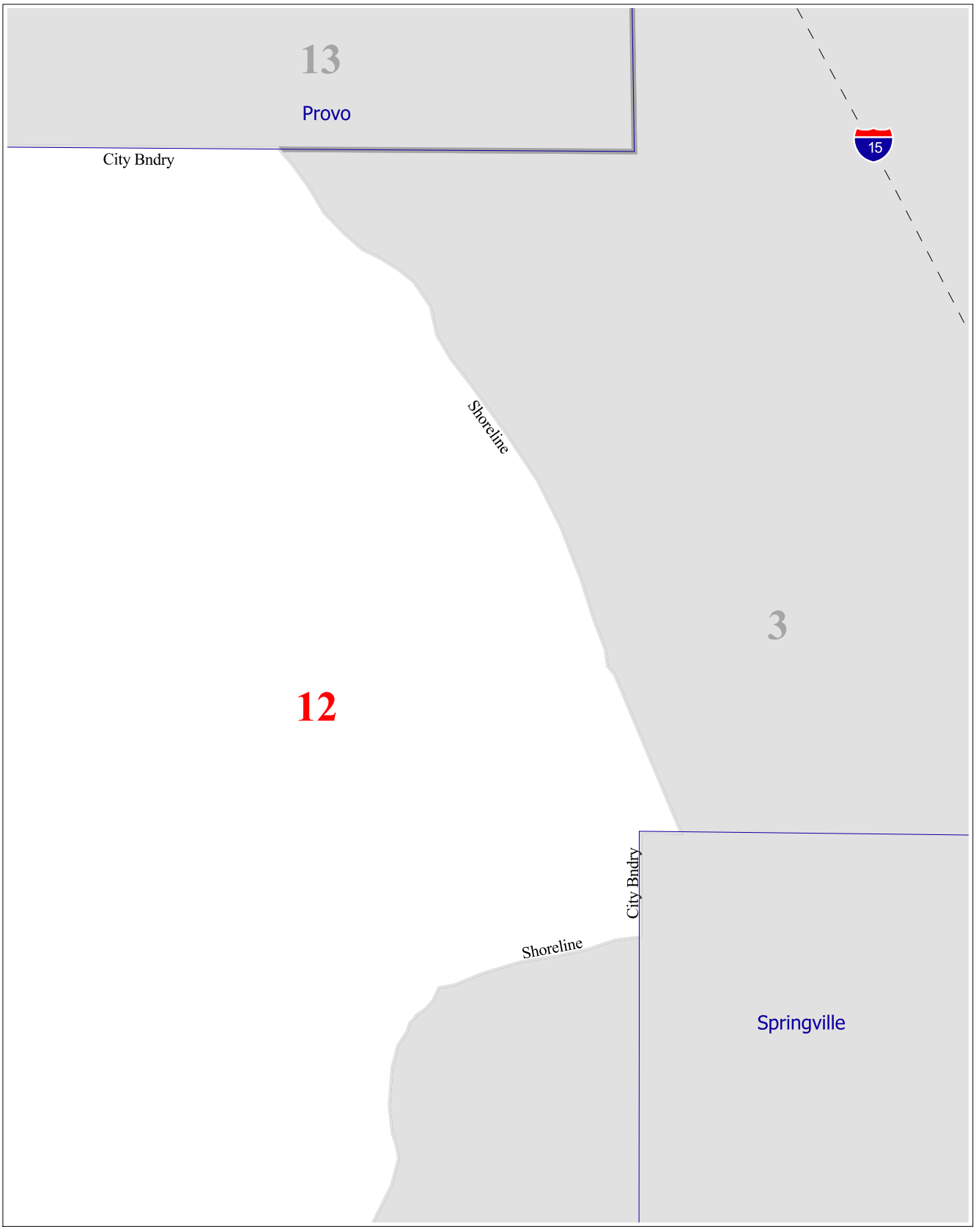

Inset Location

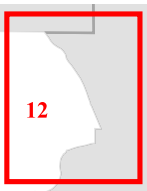

12 District
State Bndry
Counties
Cities
Other Districts
Major Roads
Local Streets
Railroads

District 12
Inset C.1
State School Board

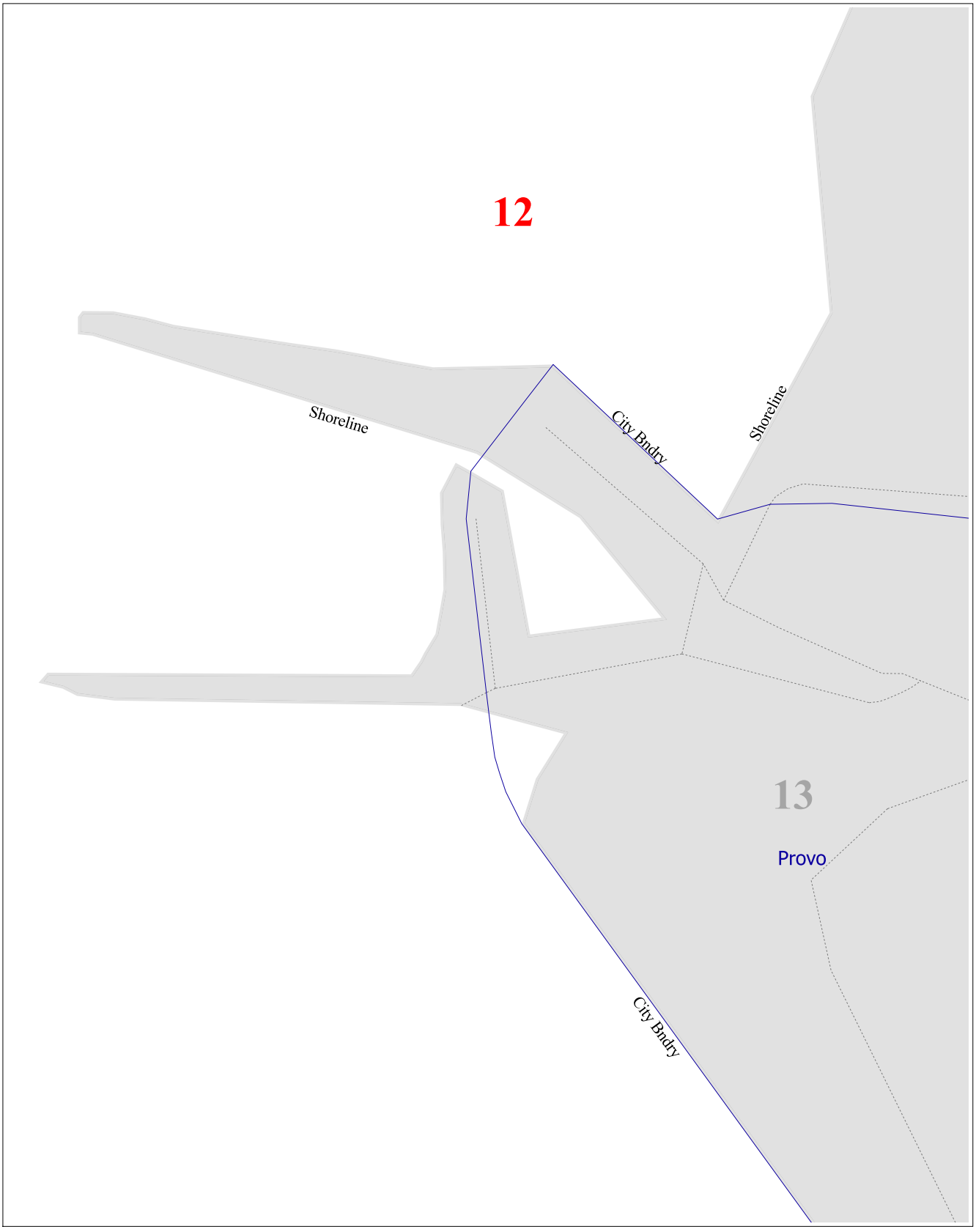

Inset Location

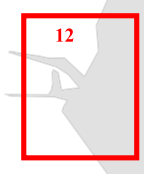

12 District
State Bndry
Counties
Cities
Other Districts
Major Roads
Local Streets
Railroads

District 12
Inset C.2
State School Board

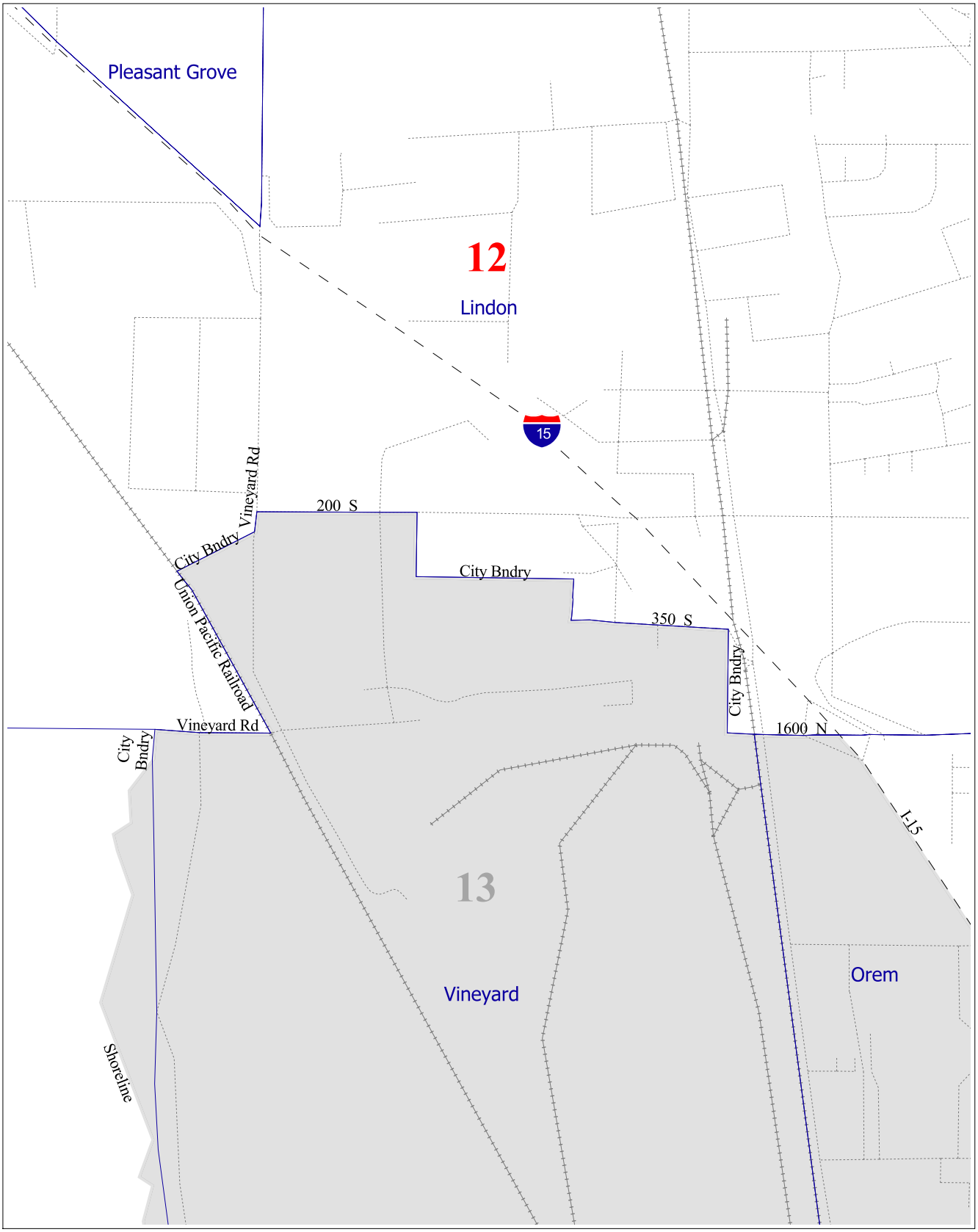

Inset Location

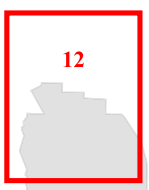

12 District
State Bndry
Counties
Cities
Other Districts
Major Roads
Local Streets
Railroads

District 12
Inset C.3
State School Board

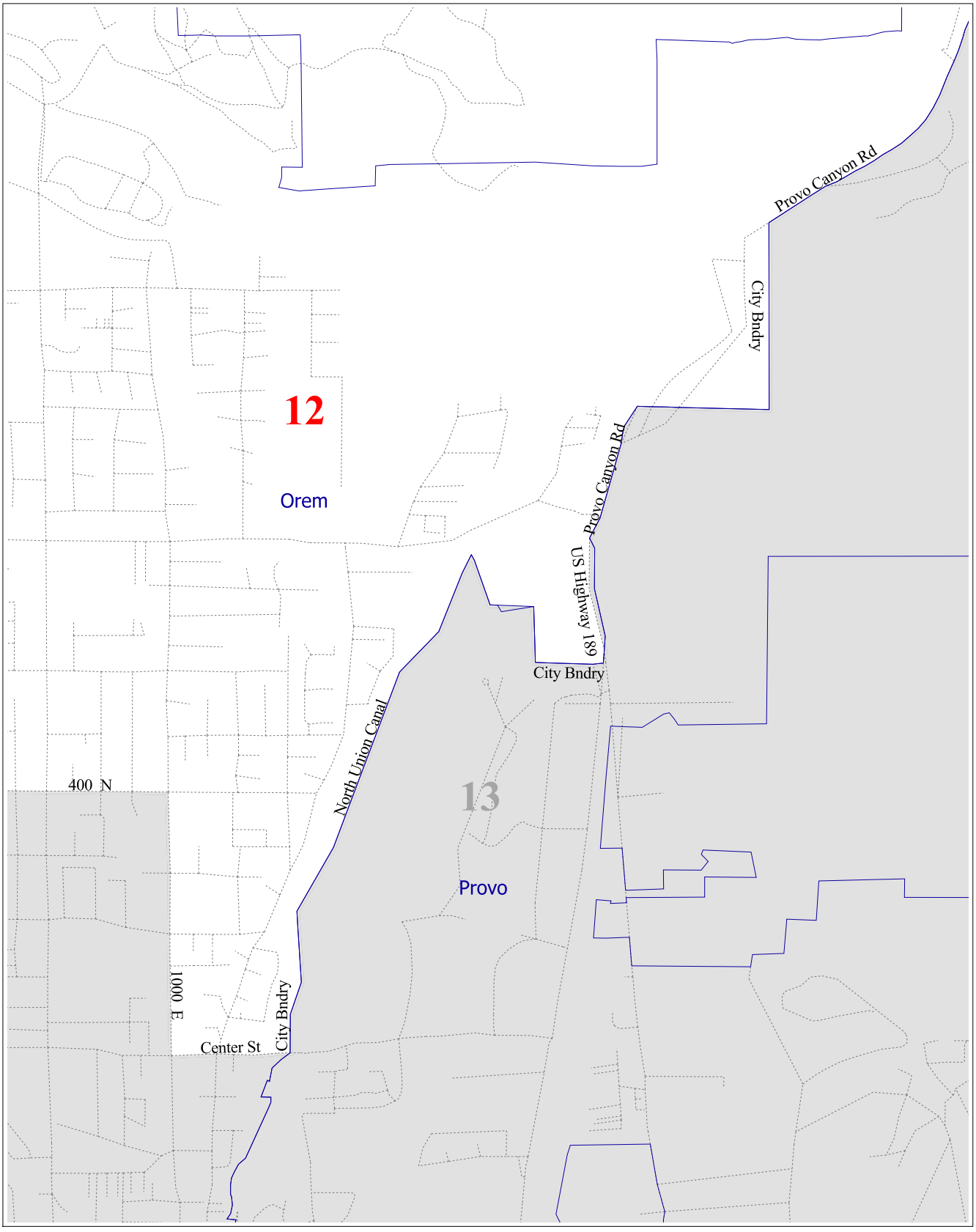

Inset Location

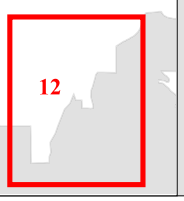

12 District
State Bndry
Counties
Cities
Other Districts
Major Roads
Local Streets
Railroads

District 12
Inset C.4
State School Board

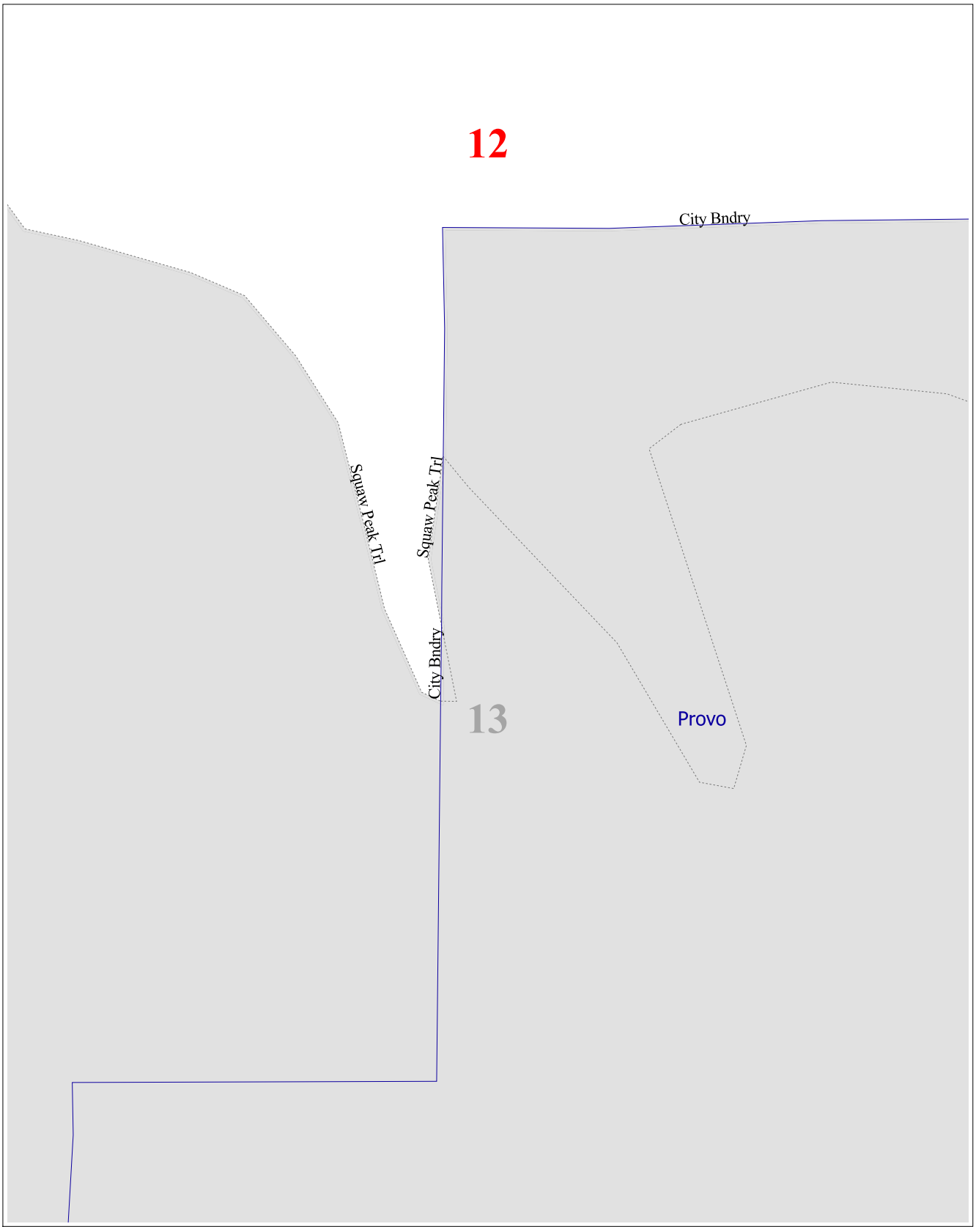

Inset Location

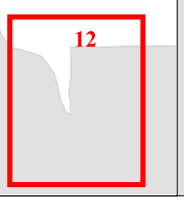

12 District
State Bndry
Counties
Cities
Other Districts
Major Roads
Local Streets
Railroads

District 12
Inset C.5
State School Board

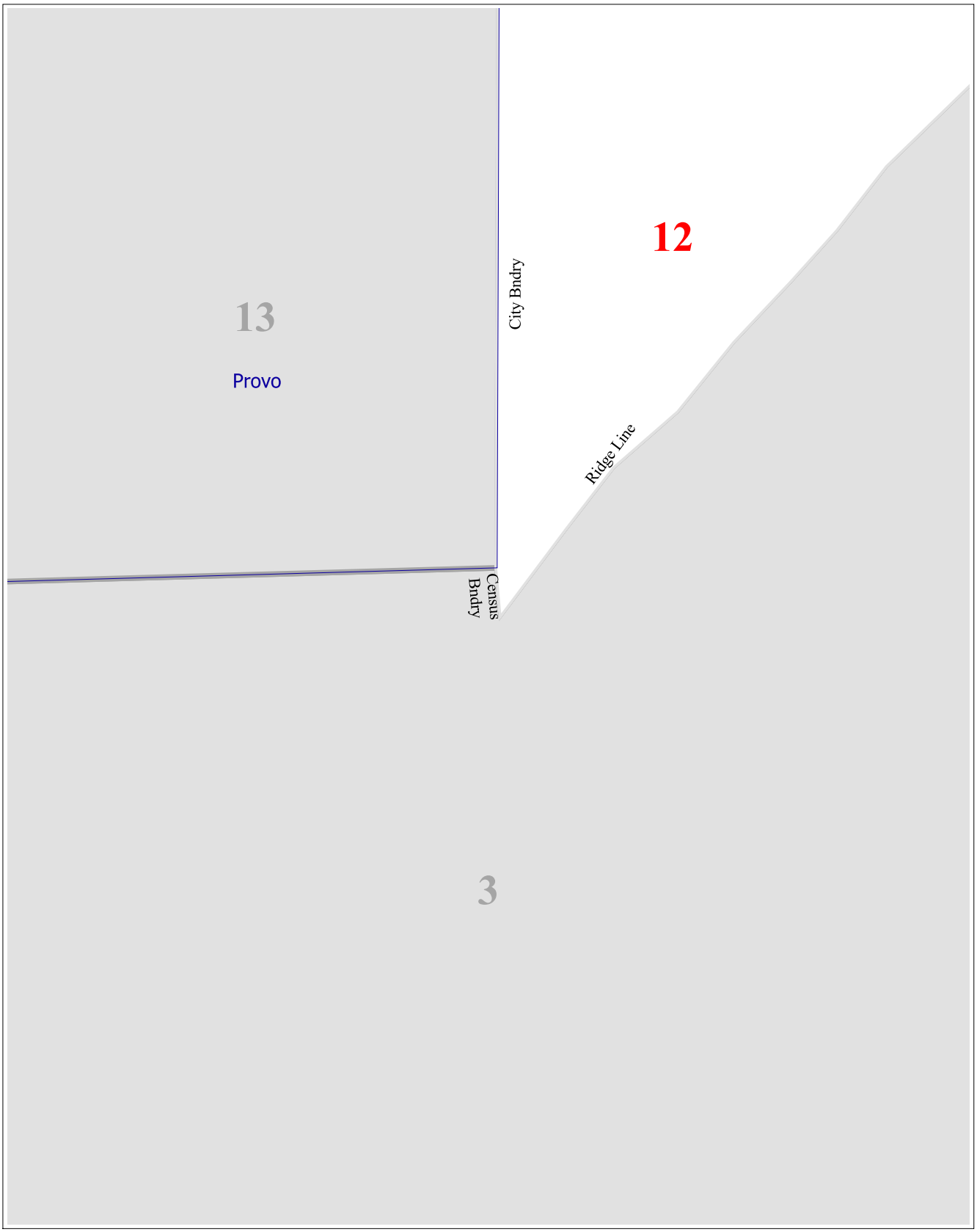

Inset Location

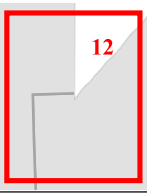

12 District
State Bndry
Counties
Cities
Other Districts
Major Roads
Local Streets
Railroads

District 12
Inset C.6
State School Board

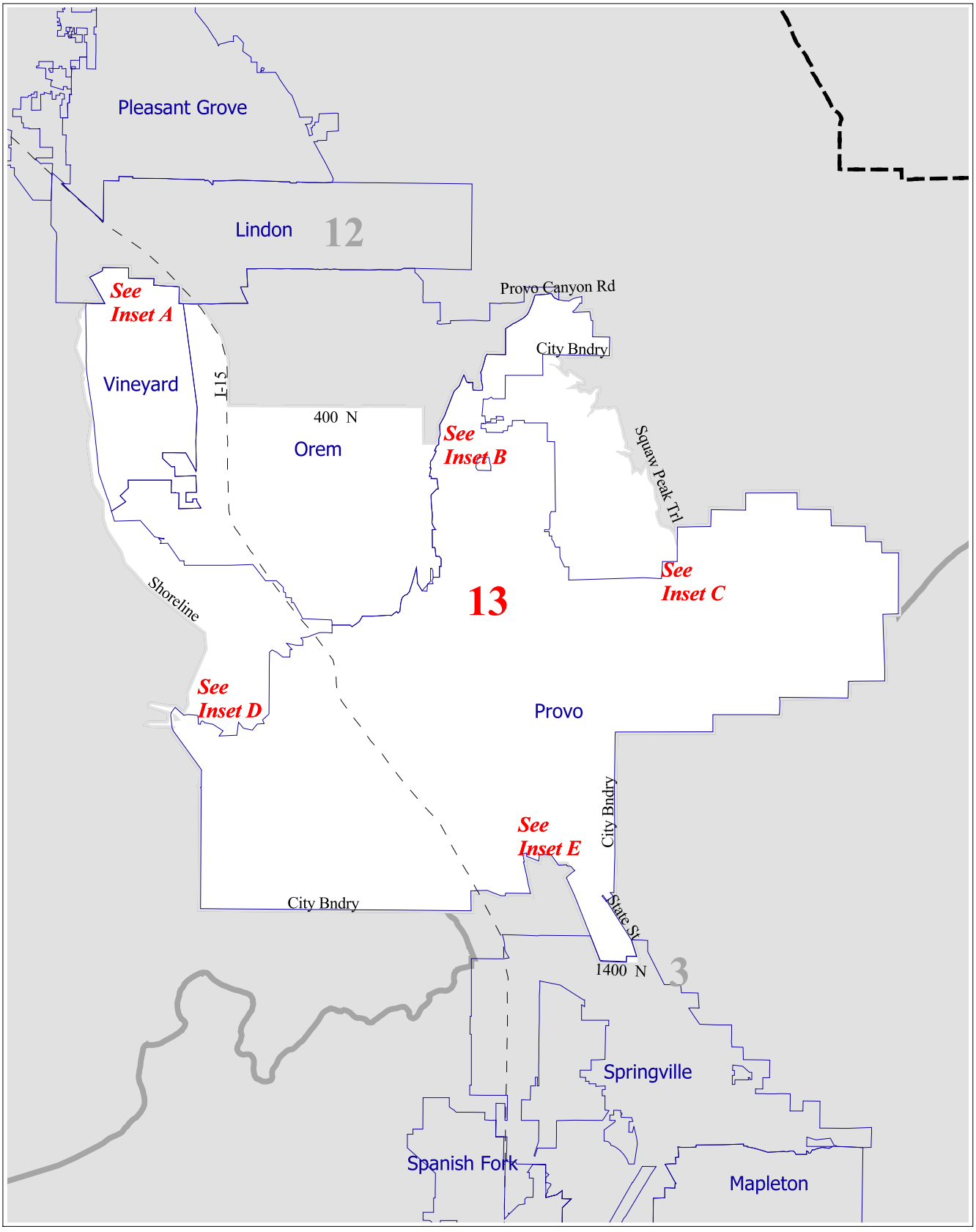

District Location

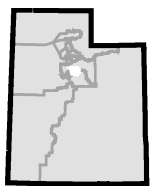

13 District
State Bndry
Counties
Cities
Other Districts
Major Roads
Local Streets
Railroads

District 13
State School Board

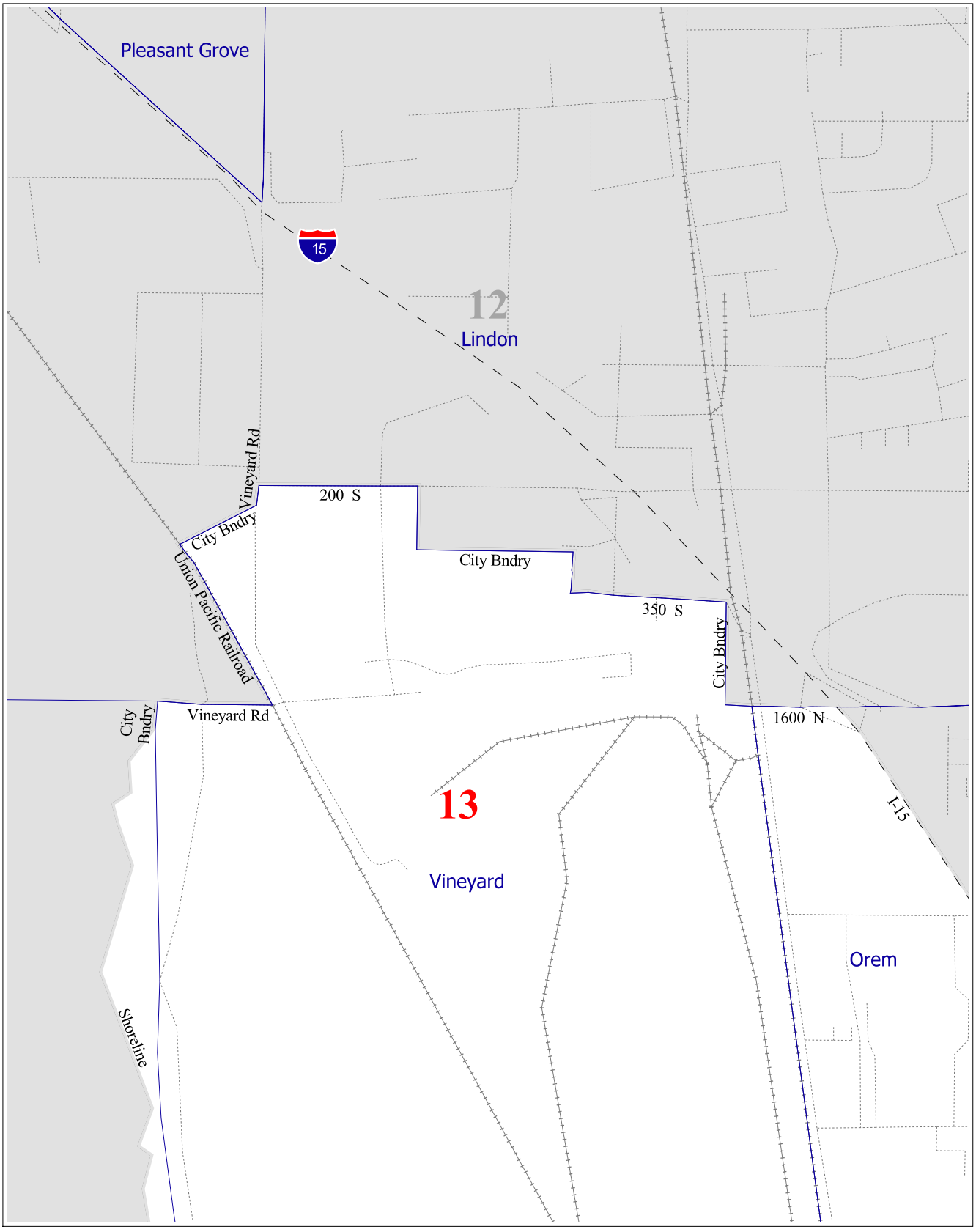

Inset Location

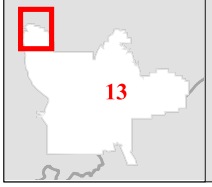

13 District
State Bndry
Counties
Cities
Other Districts
Major Roads
Local Streets
Railroads

District 13
Inset A
State School Board

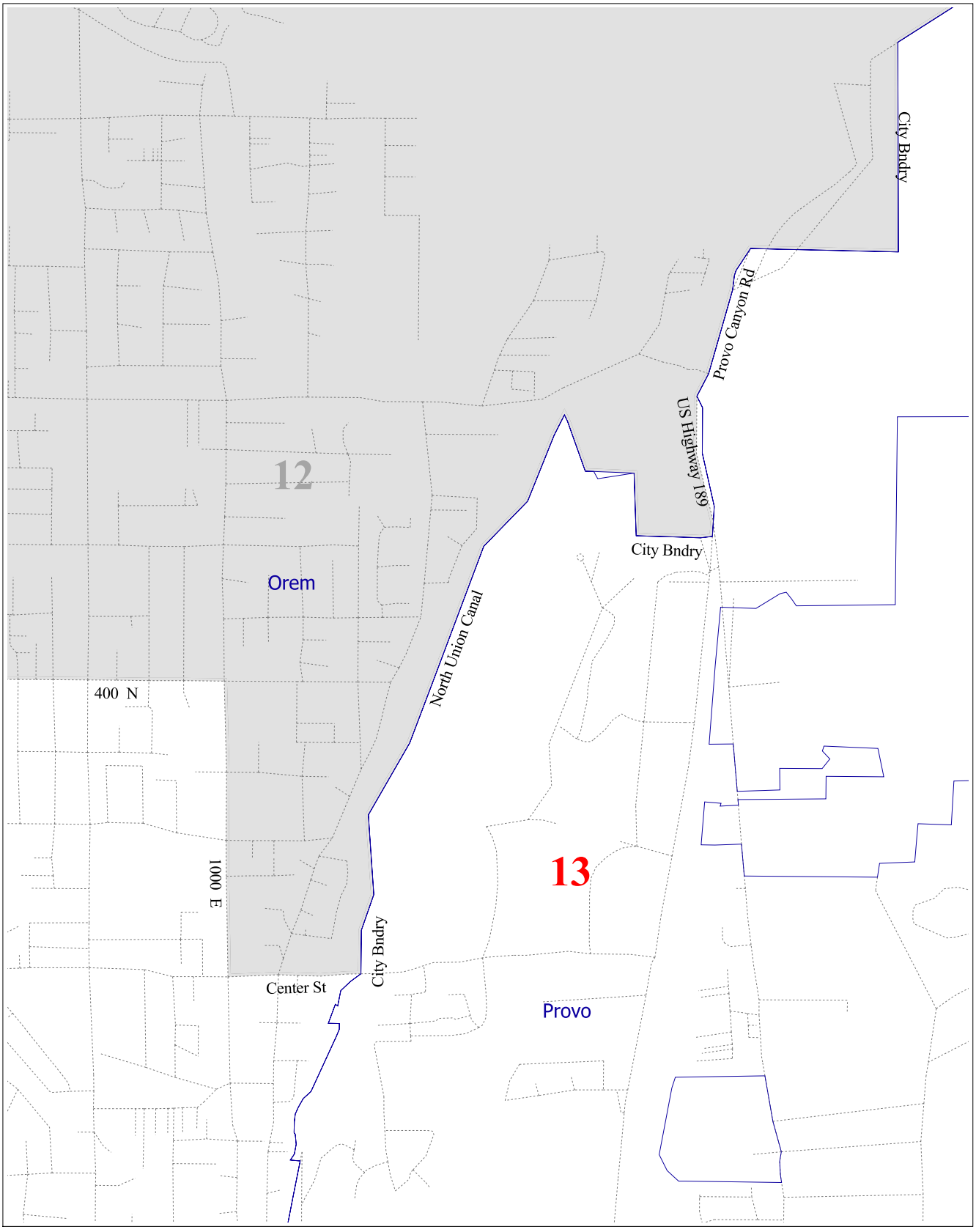

Inset Location

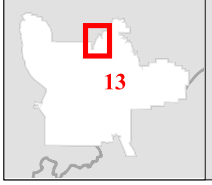

13 District
State Bndry
Counties
Cities
Other Districts
Major Roads
Local Streets
Railroads

District 13
Inset B
State School Board

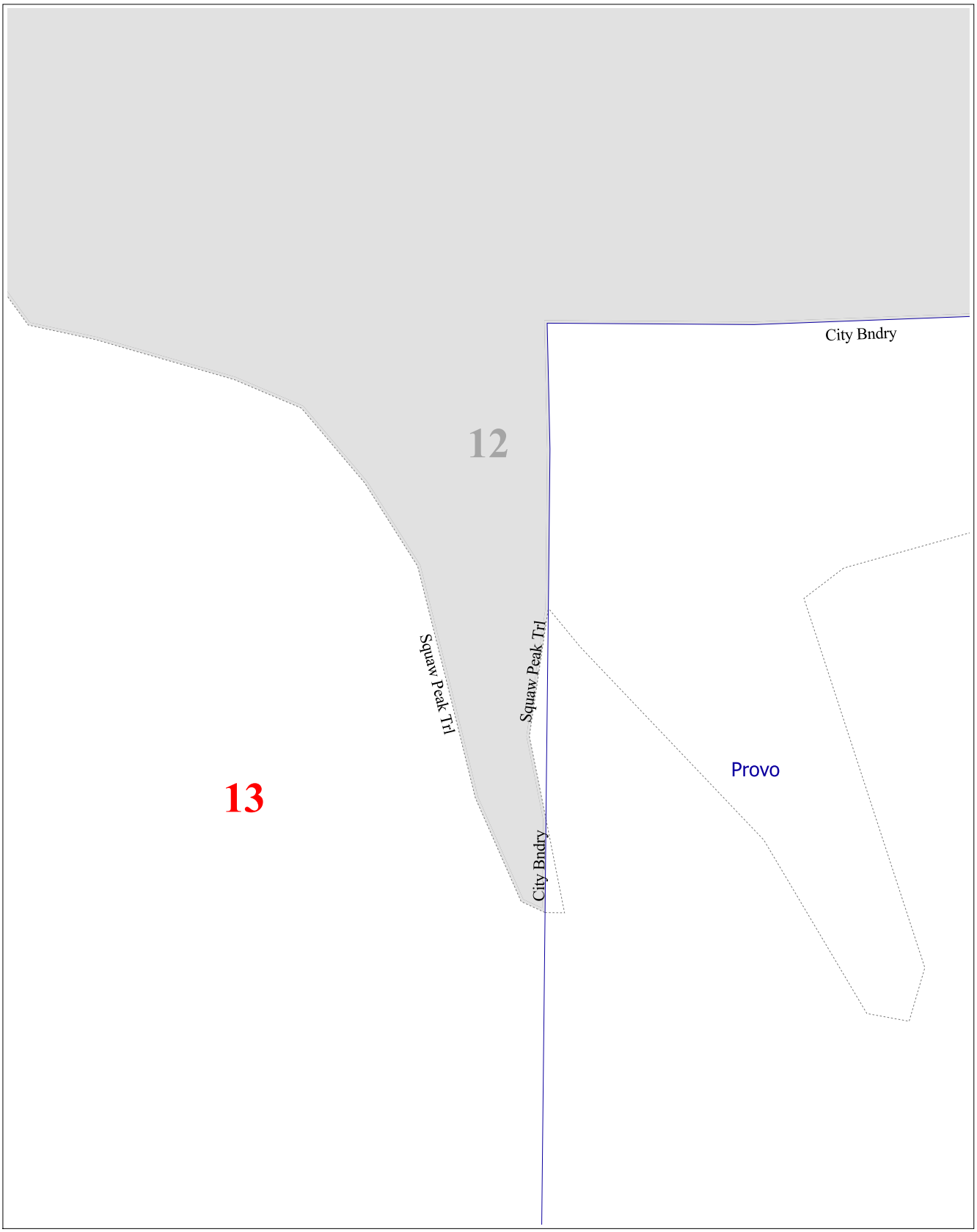

Inset Location

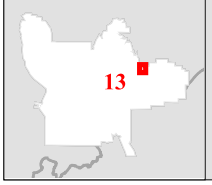

13 District
State Bndry
Counties
Cities
Other Districts
Major Roads
Local Streets
Railroads

District 13
Inset C
State School Board

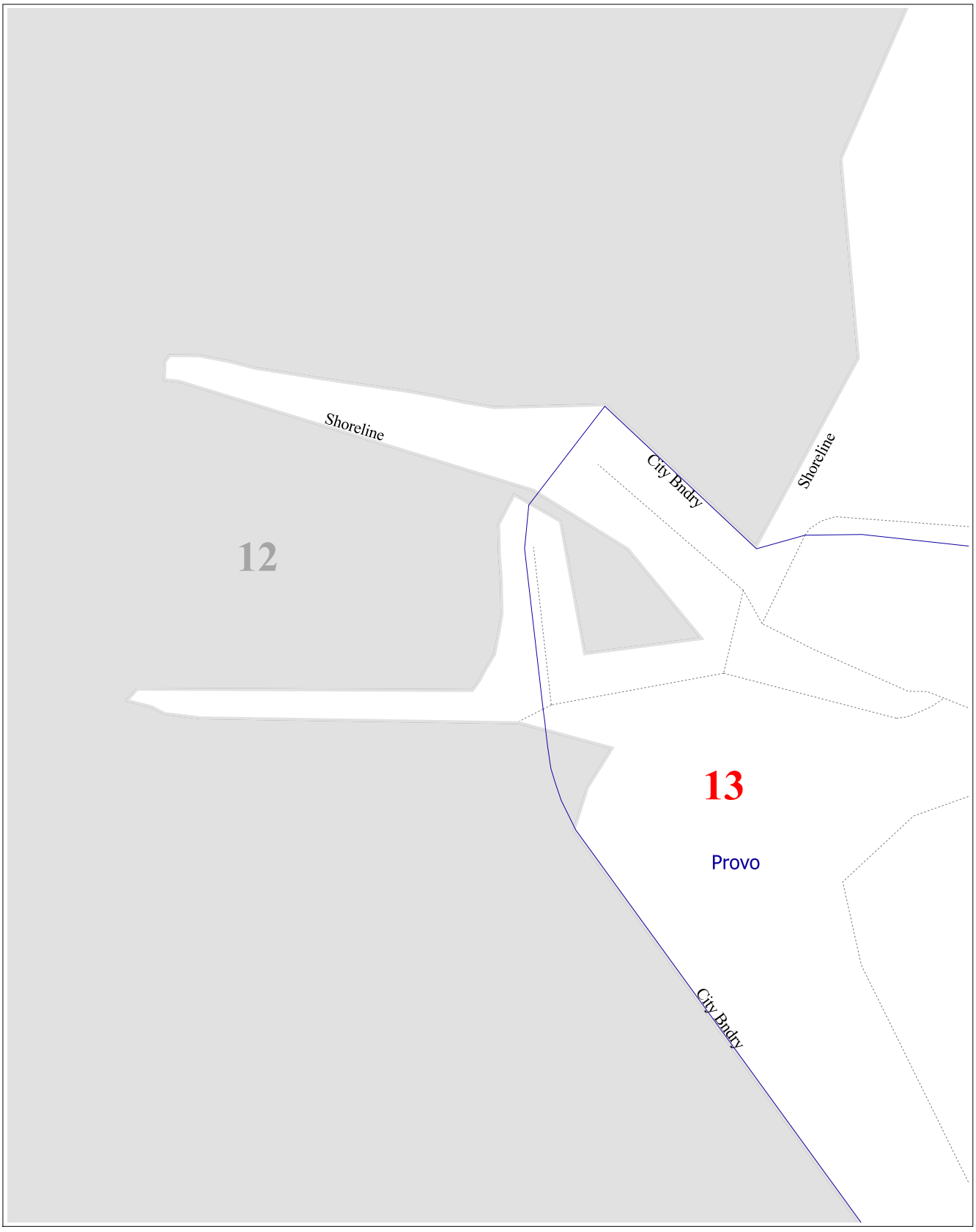

Inset Location

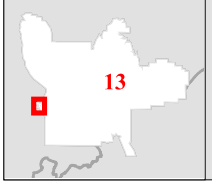

13 District
State Bndry
Counties
Cities
Other Districts
Major Roads
Local Streets
Railroads

District 13
Inset D
State School Board

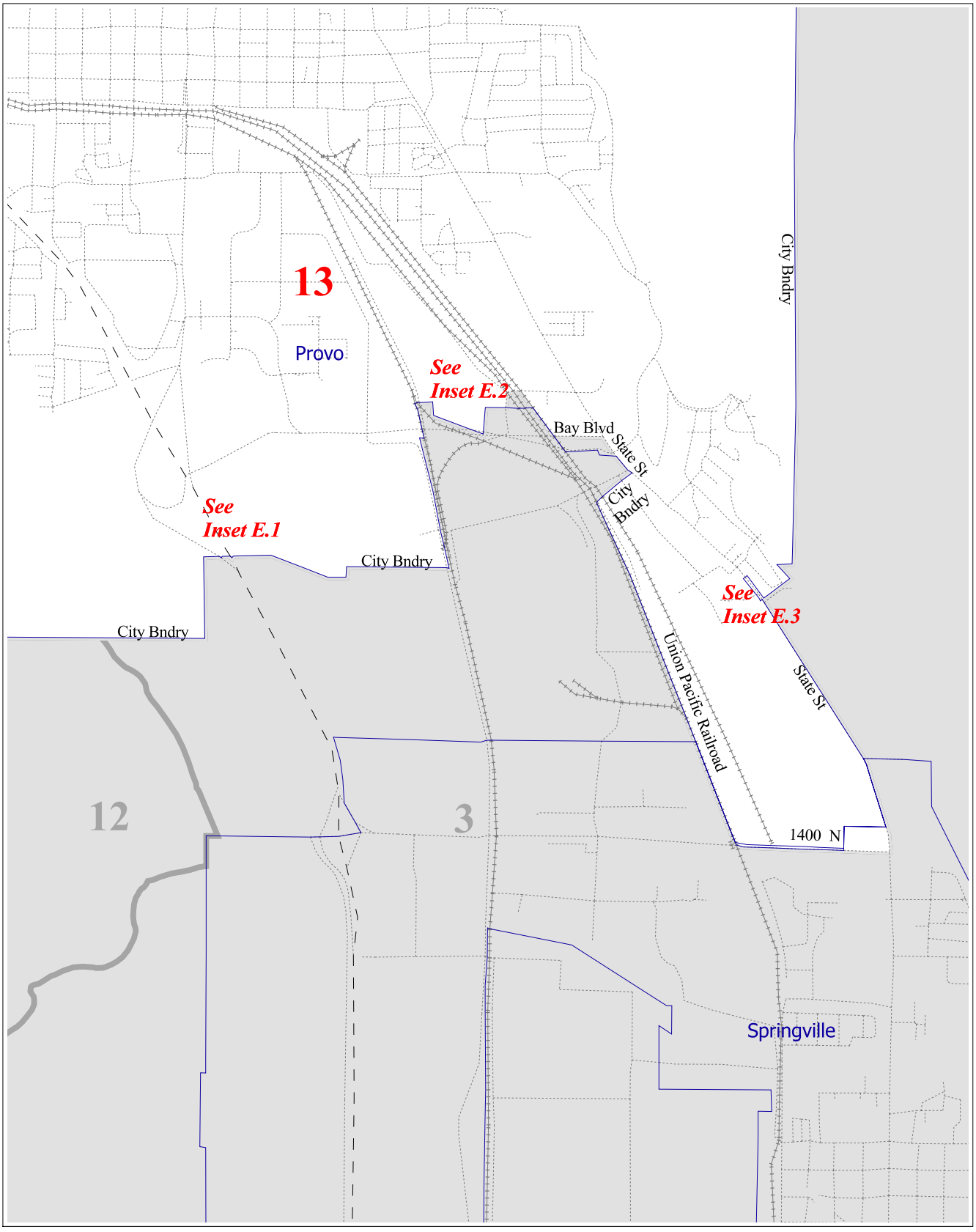

Inset Location

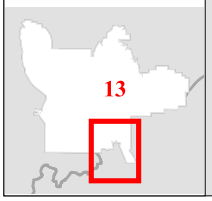

13 District
State Bndry
Counties
Cities
Other Districts
Major Roads
Local Streets
Railroads

District 13
Inset E
State School Board

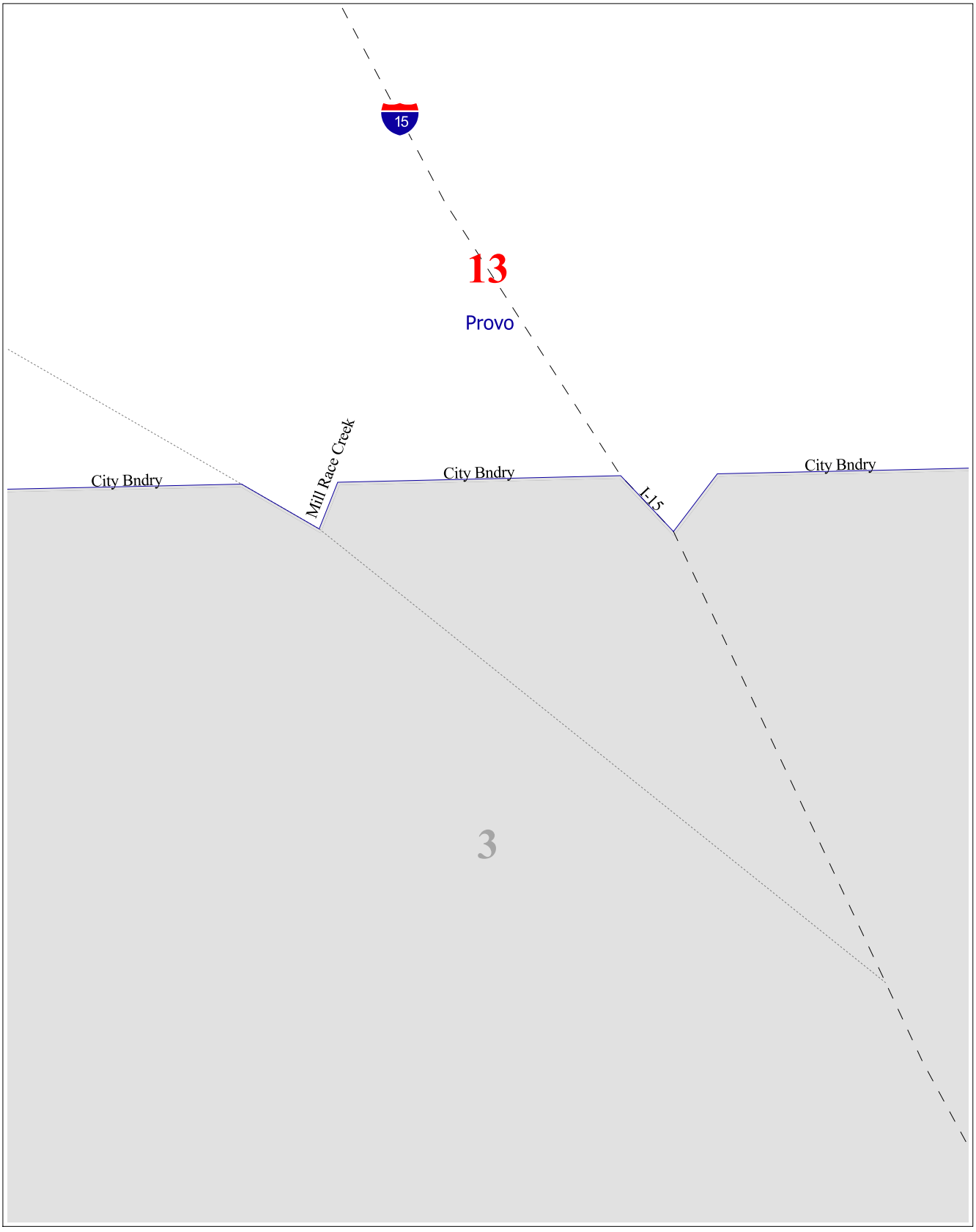

Inset Location

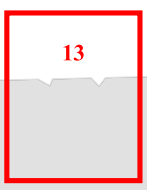

13 District
State Bndry
Counties
Cities
Other Districts
Major Roads
Local Streets
Railroads

District 13
Inset E.1
State School Board

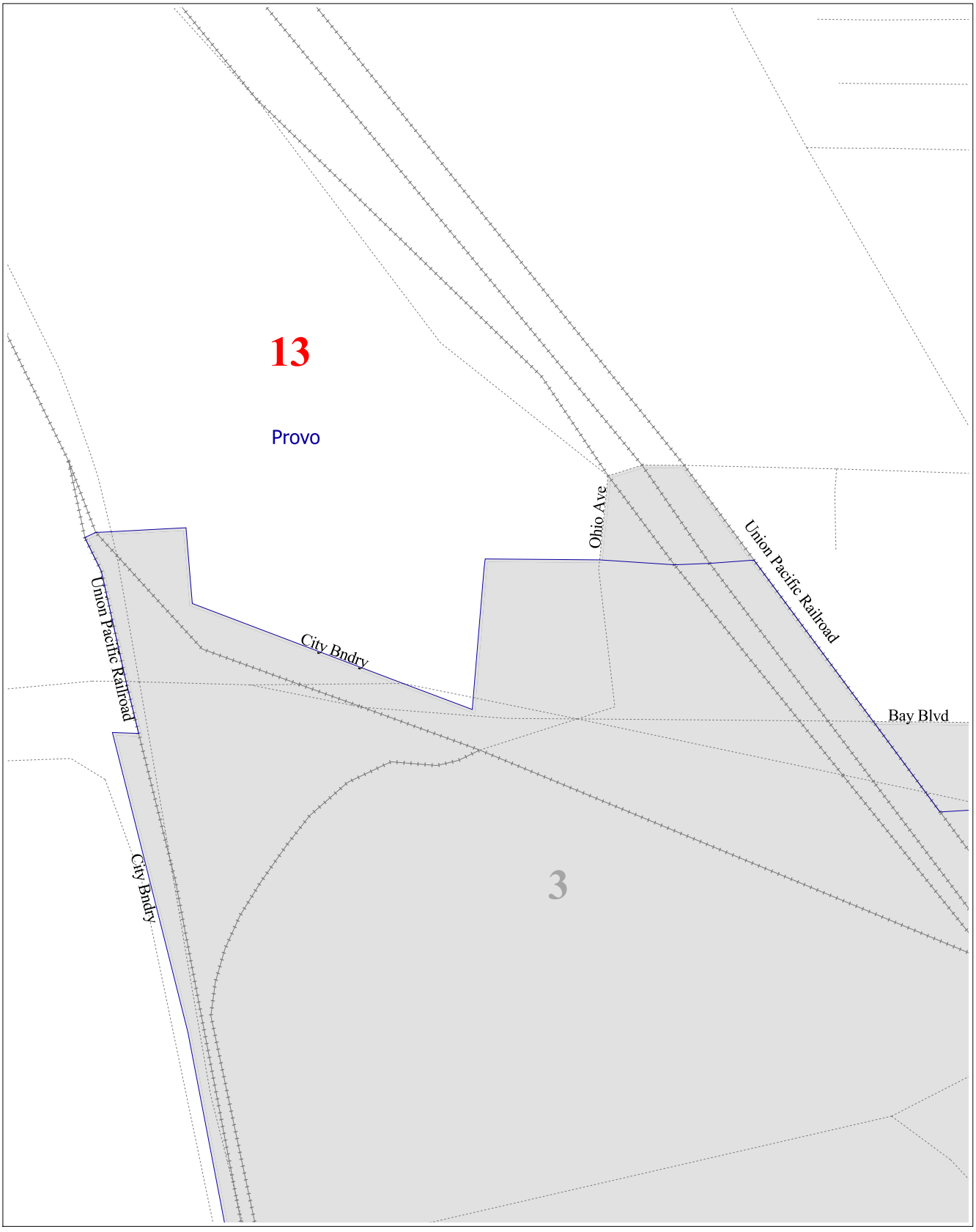

Inset Location

13

13 District
State Bndry
Counties
Cities
Other Districts
Major Roads
Local Streets
Railroads

District 13
Inset E.2
State School Board

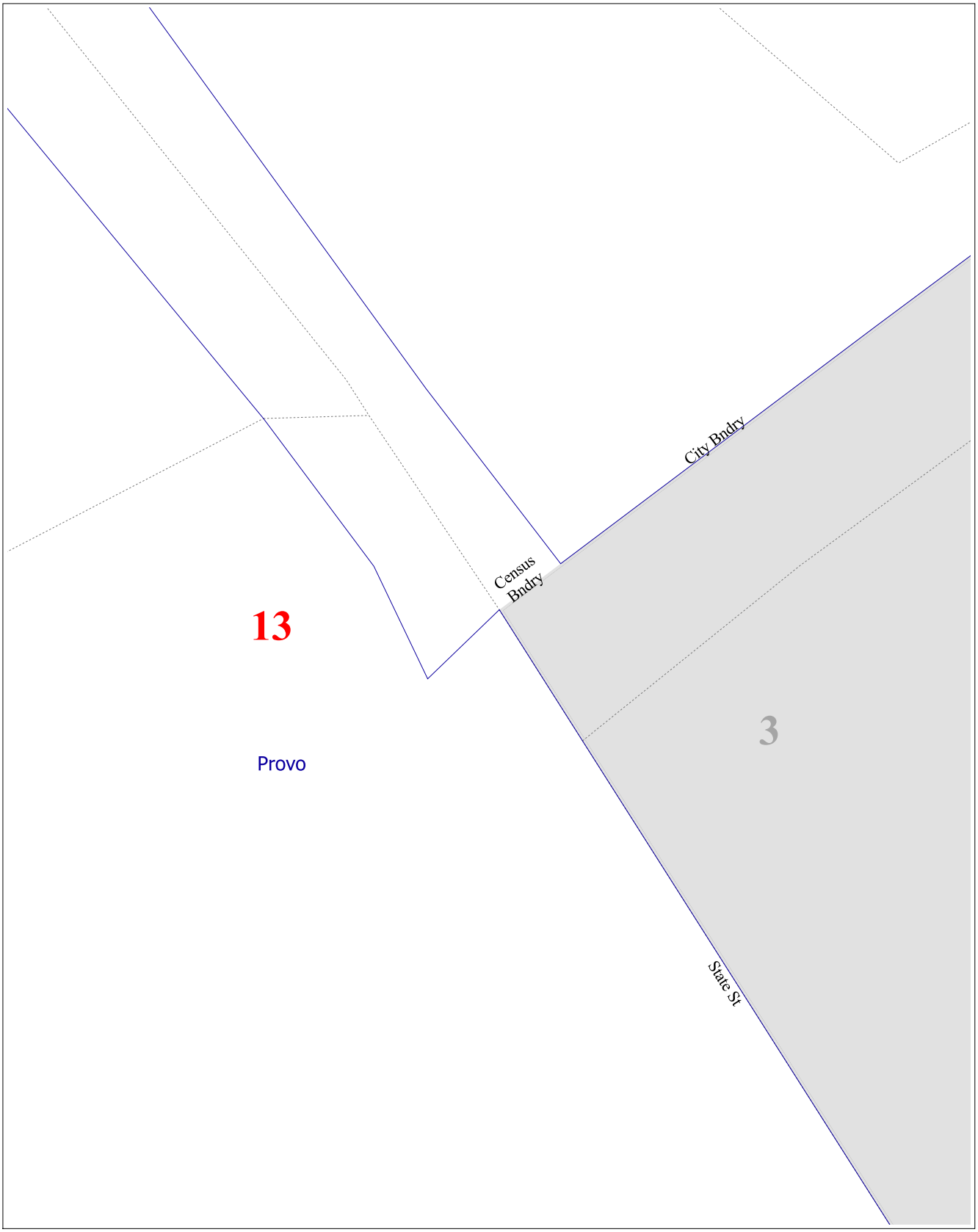

Inset Location

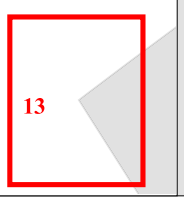

13 District
State Bndry
Counties
Cities
Other Districts
Major Roads
Local Streets
Railroads

District 13
Inset E.3
State School Board

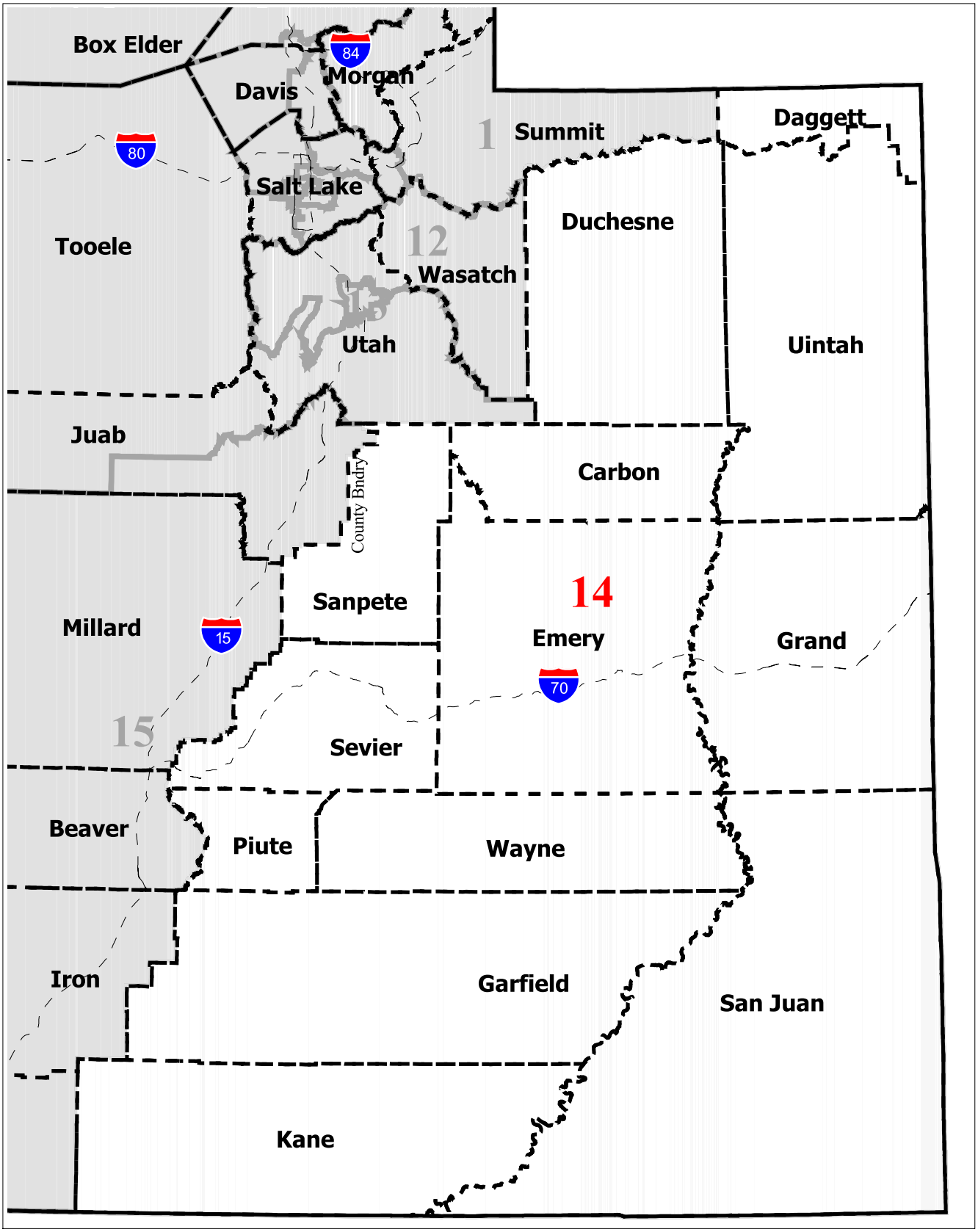

District Location

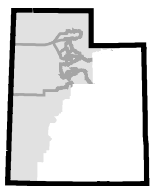

14 District
State Bndry
Counties
Cities
Other Districts
Major Roads
Local Streets
Railroads

District 14
State School Board

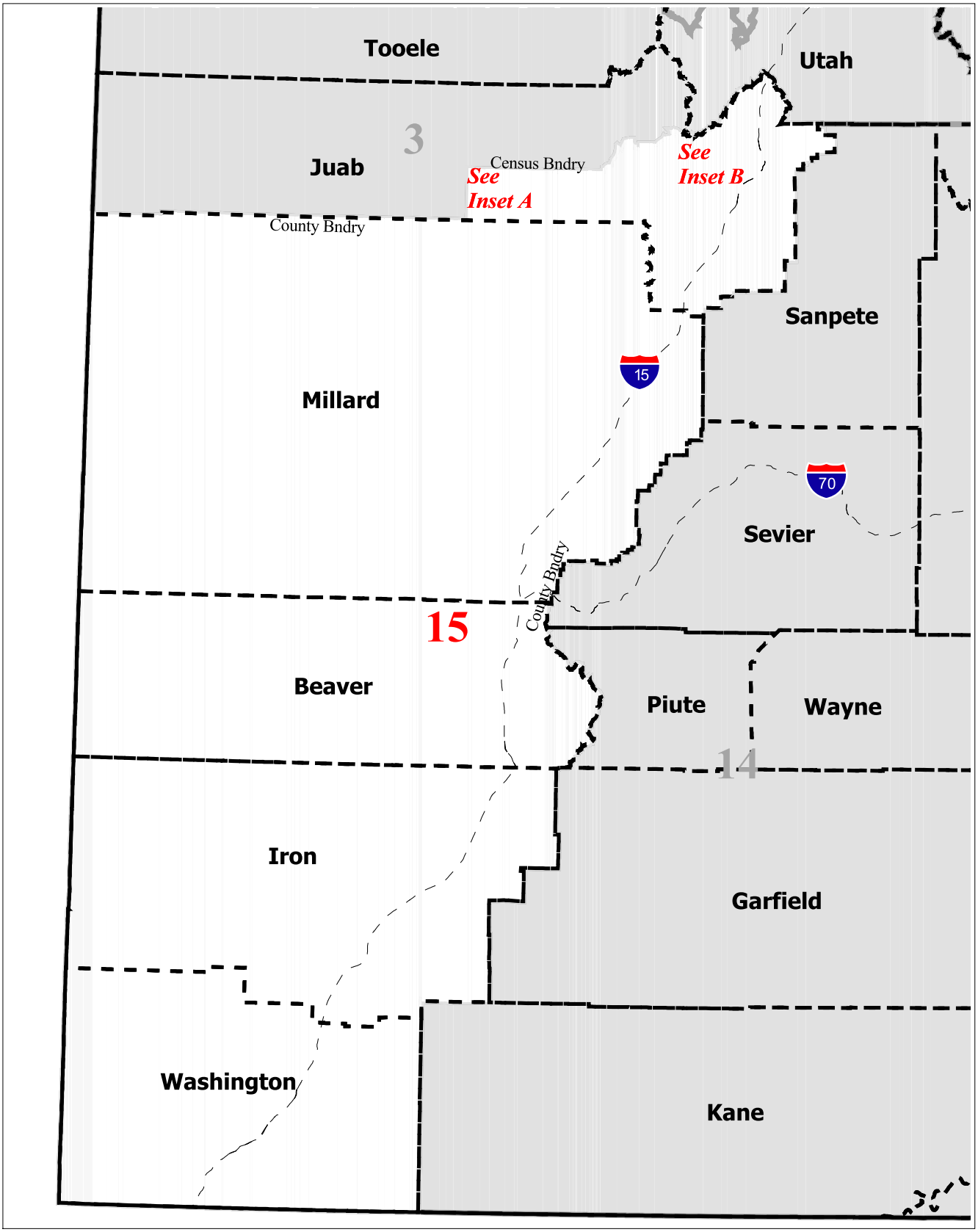

District Location

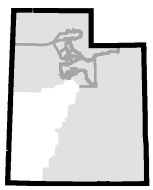

15 District
State Bndry
Counties
Cities
Other Districts
Major Roads
Local Streets
Railroads

District 15
State School Board

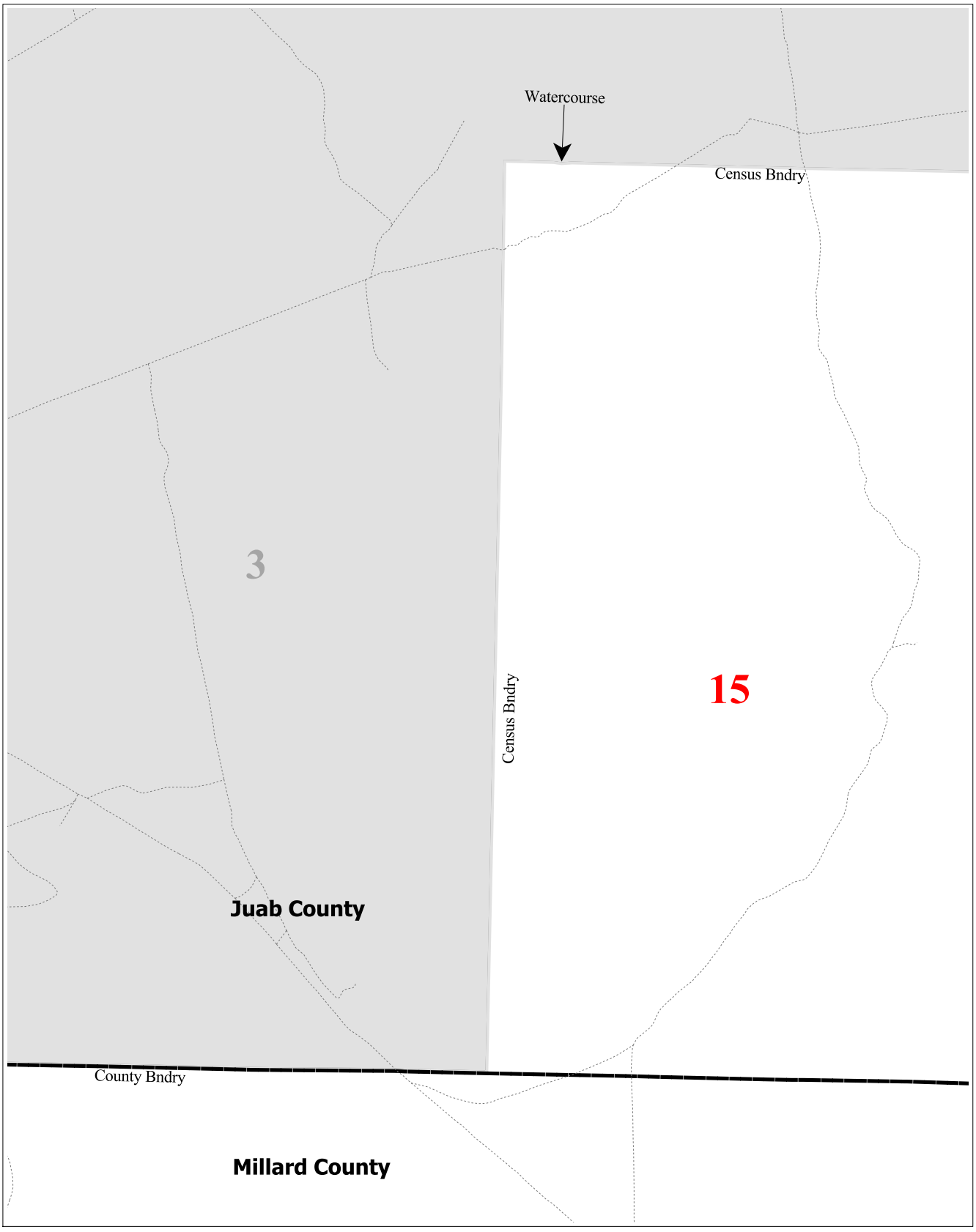

Inset Location

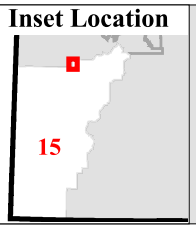

15 District
State Bndry
Counties
Cities
Other Districts
Major Roads
Local Streets
Railroads

District 15
Inset A
State School Board

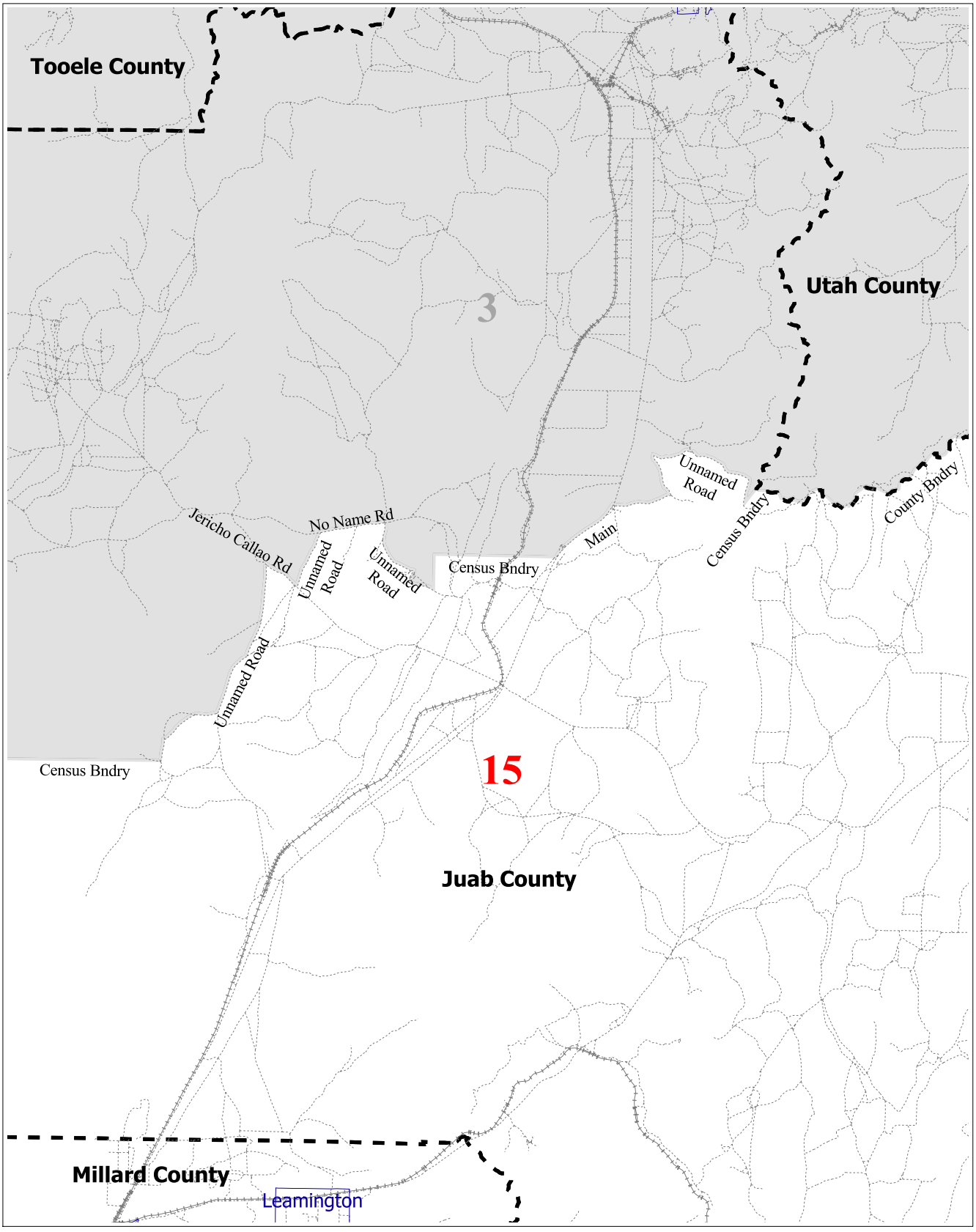

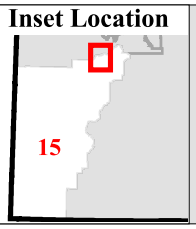

15 District
State Bndry
Counties
Cities
Other Districts
Major Roads
Local Streets
Railroads

District 15
Inset B
State School Board