AGRC High Resolution Aerial Photography


1 Meter

6 Inch

0

WRI: Interagency Land Rehabilitation Project coordination

UTAH's WATERSHED RESTORATION INITIATIVE

Projects | Maps | About Us | Register | Login

2016 WINNER DGAA DIGITAL GOVERNMENT ACHIEVEMENT AWARDS

Buckhorn Tamarisk Removal (1233) — Completed

Adjacent Projects | Project Details

Details

Description

Follow-up herbicide treatment of tamarisk in Buckhorn Draw. The project would encompass all the drainage bottoms within the entire Buckhorn Draw watershed (approximately 1200 Acres).

Project Manager: Karl Ivory

Lead Agency: Bureau of Land Management

Region: Southeastern

Aquatic/Riparian Acres: 1,244.0488 ac

Stream Miles: 26.3808 mi

County

UINTAH

Land Ownership

State, UDWR

Focus Area

Northeastern

Feature Category	Action	Treatment/Type
Aquatic/Riparian T...	Herbicide application	Spot treatment

Reference Data — Labels

Contact Us

Restoring Watersheds Through Partnerships

PROPOSED	CURRENT	COMPLETED
5 Projects	243 Projects	1,556 Projects
89 Acres	269,331 Acres	1,301,649 Acres
$122,325 Funding	$45,695,484 Funding	$156,353,280 Funding
$34,780 In-Kind	$5,296,865 In-Kind	$16,025,830 In-Kind

911 Communication Center - Console Locator Map

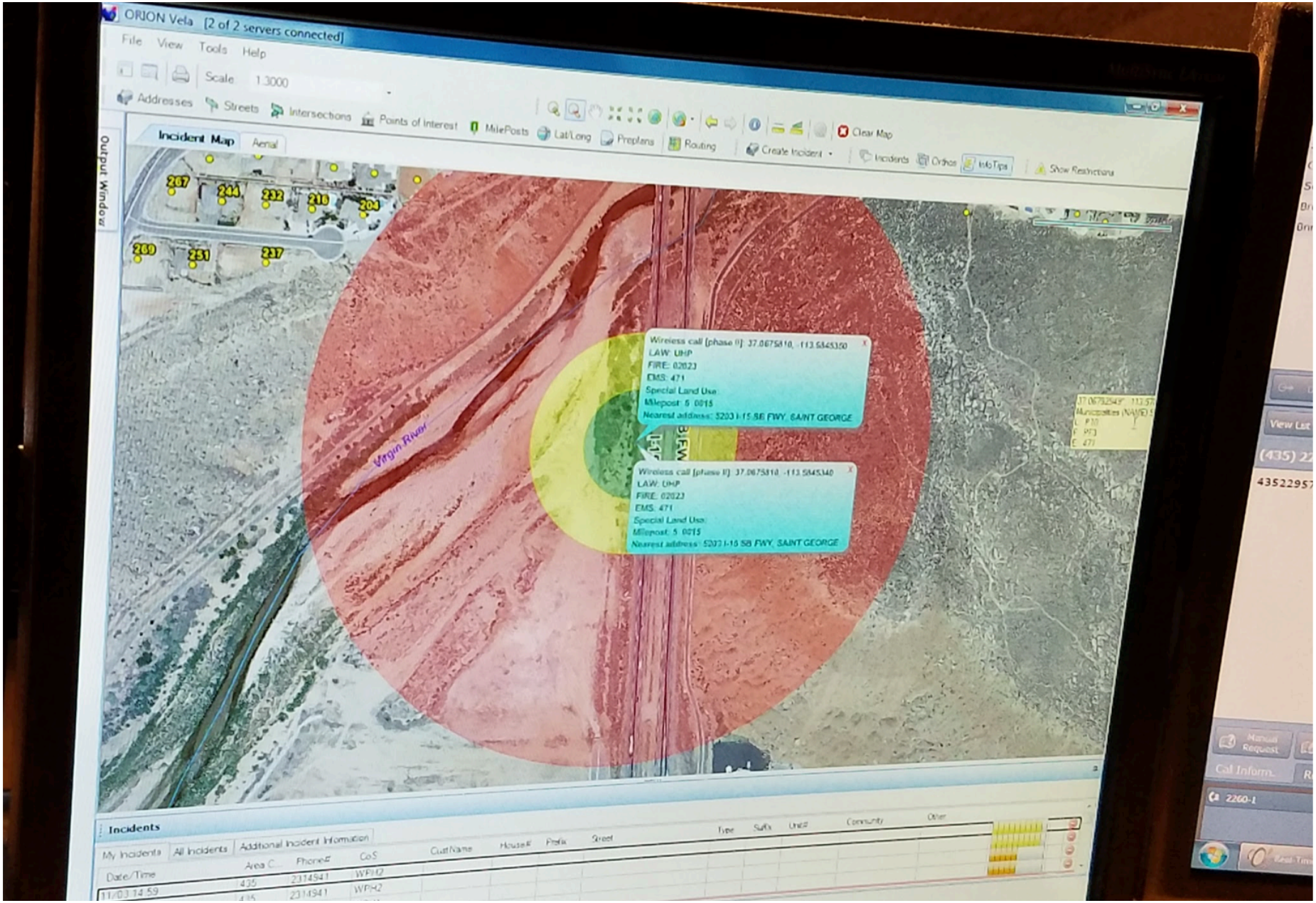

Utah: First GIS Integration of Voter/Precinct Database

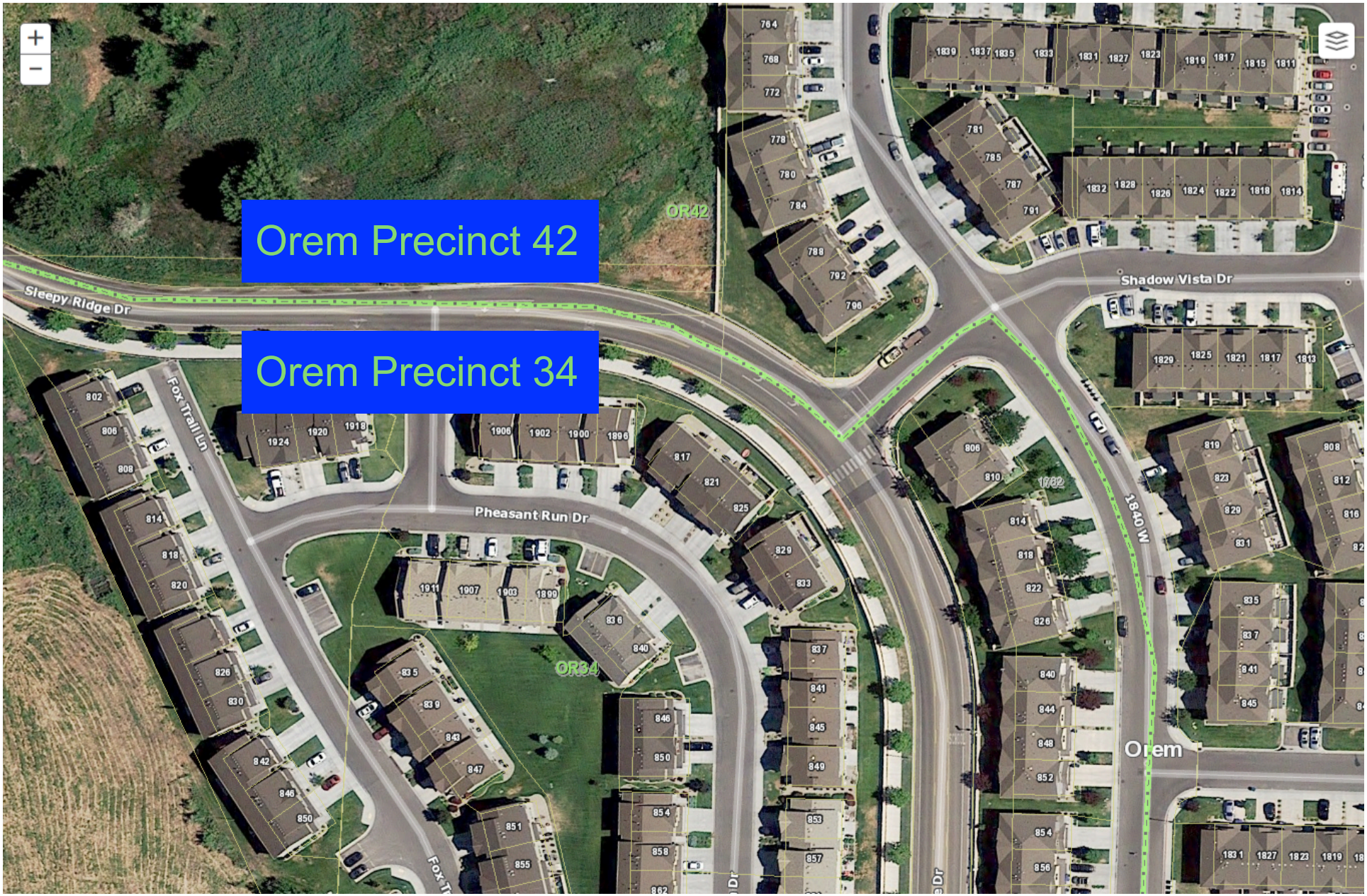

2013

2017

Utah Cyber Center


Philo T. Farnsworth Promenade
Philo T. Farnsworth Promenade
Philo T. Farnsworth Promenade
Department
Technology Services
Philo T. Farnsworth Promenade
Philo T. Farnsworth Promenade
State Office Building



Security Operations Center