



M A G

Expert Resources. Enriching Lives.

1st Quarter MT Mass Transit Tax

2213 (County, City or Town) up to .30 100% UTA transit

1st Quarter HT Highway Tax

2215 (City or Town) .30 100% transit

2nd Quarter MA Additional Mass Transit

2214 (County, City or Town) .25 100% transit unless SLC 80% transit, 20% roads. State Legislature authorizes funding in UCA (1/5 of 1/4)

2nd Quarter MF Mass Transit Fixed Guideway

2216 (County) .30 87% Frontrunner, 5% BRT, 8% roads

3rd Quarter CT County Option Sales Tax

2217 (County) .25 Weighted priority process approved by State Legislature, COG recommends list to County once a year

3rd Quarter HH County Airport, Highway, Public Transit

2218 (County, City or Town) .25 Roads, transit, airport, trails. MPO recommends projects

4th Quarter AT Transportation Infrastructure

2219 (County) 40% UTA transit, 40% cities, towns, county, 20% county, must be adopted by June 30, 2022

4th Quarter AT Transportation Infrastructure

2219 (City or Town) 50% UTA transit, 50% cities, towns, if county doesn't adopt by June 30, 2020

5th Fifth CP County Public Transit

2220 (County) 100% to County for transit, must be adopted by June 30, 2023 and only **after** the other 4 are adopted



PART 1 OF 2



UTAH CODE TITLE 59, CHAPTER 12 - SALES & USE TAX ACT
COMBINED SALES AND USE TAX RATES

Tax Rates Subject to Streamline Sales Tax Rules
OTHER TAXES APPLY TO CERTAIN TRANSACTIONS
Rates In effect as of October 1, 2022

Please see instructions below

ST = State Sales & Use Tax
LS = Local Sales & Use Tax
CO = County Option Sales Tax
MT = Mass Transit Tax
MA = Add'l Mass Transit Tax
MF = Mass tran Fixed Guideway
CT = County Option Transportation
HT = Highways Tax
HH = County Airport, Highway, Public Transit
AT = Transportation Infrastructure
CP = County Public Transit
SM = Supplemental State Sales & Use

RH = Rural Hospital Tax
CZ = Botanical, Cultural, Zoo Tax
TO = Town Option Tax
TN = City or Town Option Tax
RR = Resort Community Tax (Includes Add'l Resort)
CF = Correctional Facility
(a) Taxing entity is not an incorporated city or town
(b) Snyderville Basin Transit District is located in unincorporated Summit County, uses Park City as the mailing city and is generally ZIP Code 84098.

*See instructions below.

Location	Cnty/ City Code	Common Rates			Transit and Highways								Hosp	Arts & Zoo	City/Town Opt.		Impacted Comm.	Combined Sales Rate		
		ST*	LS	CO	MT	MA	MF	CT	HT	HH	AT	CP	SM	RH	CZ	TO	TN		RR	CF
		Beaver County	01-000	4.85% *	1.00%	0.25%														
Beaver City	01-002	4.85% *	1.00%	0.25%										1.00%						7.35%
Milford	01-008	4.85% *	1.00%	0.25%																6.35%
Minersville	01-009	4.85% *	1.00%	0.25%																6.35%
Box Elder County	02-000	4.85% *	1.00%	0.25%																6.10%
Bear River	02-004	4.85% *	1.00%	0.25%																6.10%
Brigham	02-017	4.85% *	1.00%	0.25%	0.30%	0.25%														6.65%
Corinne	02-025	4.85% *	1.00%	0.25%																6.10%
Deweyville	02-032	4.85% *	1.00%	0.25%																6.10%
Elwood	02-035	4.85% *	1.00%	0.25%																6.10%
Fielding	02-041	4.85% *	1.00%	0.25%																6.10%
Garland	02-044	4.85% *	1.00%	0.25%																6.10%
Honeyville	02-054	4.85% *	1.00%	0.25%																6.10%
Howell	02-057	4.85% *	1.00%	0.25%																6.10%
Mantua	02-069	4.85% *	1.00%	0.25%					0.30%											6.40%
Pery	02-086	4.85% *	1.00%	0.25%	0.30%	0.25%														6.65%
Plymouth	02-090	4.85% *	1.00%	0.25%																6.10%
Portage	02-092	4.85% *	1.00%	0.25%																6.10%
Snowville	02-100	4.85% *	1.00%	0.25%												1.00%				7.10%
Tremonton	02-113	4.85% *	1.00%	0.25%																6.10%
Willard	02-120	4.85% *	1.00%	0.25%	0.30%	0.25%														6.65%
Cache County	03-000	4.85% *	1.00%	0.25%				0.25%								0.10%				6.70%
Amalga	03-001	4.85% *	1.00%	0.25%				0.25%								0.10%				6.70%
Clarkston	03-014	4.85% *	1.00%	0.25%				0.25%								0.10%				6.70%
Cornish	03-017	4.85% *	1.00%	0.25%				0.25%								0.10%				6.70%
Hyde Park	03-033	4.85% *	1.00%	0.25%	0.25%			0.25%								0.10%				6.65%

1st Quarter MT Mass Transit Tax

2213 (County, City or Town) up to .30 100% UTA transit

1st Quarter HT Highway Tax

2215 (City or Town) .30 100% transit

2nd Quarter MA Additional Mass Transit

2214 (County, City or Town) .25 100% transit unless SLC 80% transit, 20% roads. State Legislature authorizes funding in UCA (1/5 of 1/4)

2nd Quarter MF Mass Transit Fixed Guideway

2216 (County) .30 87% Frontrunner, 5% BRT, 8% roads

3rd Quarter CT County Option Sales Tax

2217 (County) .25 Weighted priority process approved by State Legislature, COG recommends list to County once a year

3rd Quarter HH County Airport, Highway, Public Transit

2218 (County, City or Town) .25 Roads, transit, airport, trails. MPO recommends projects

4th Quarter AT Transportation Infrastructure

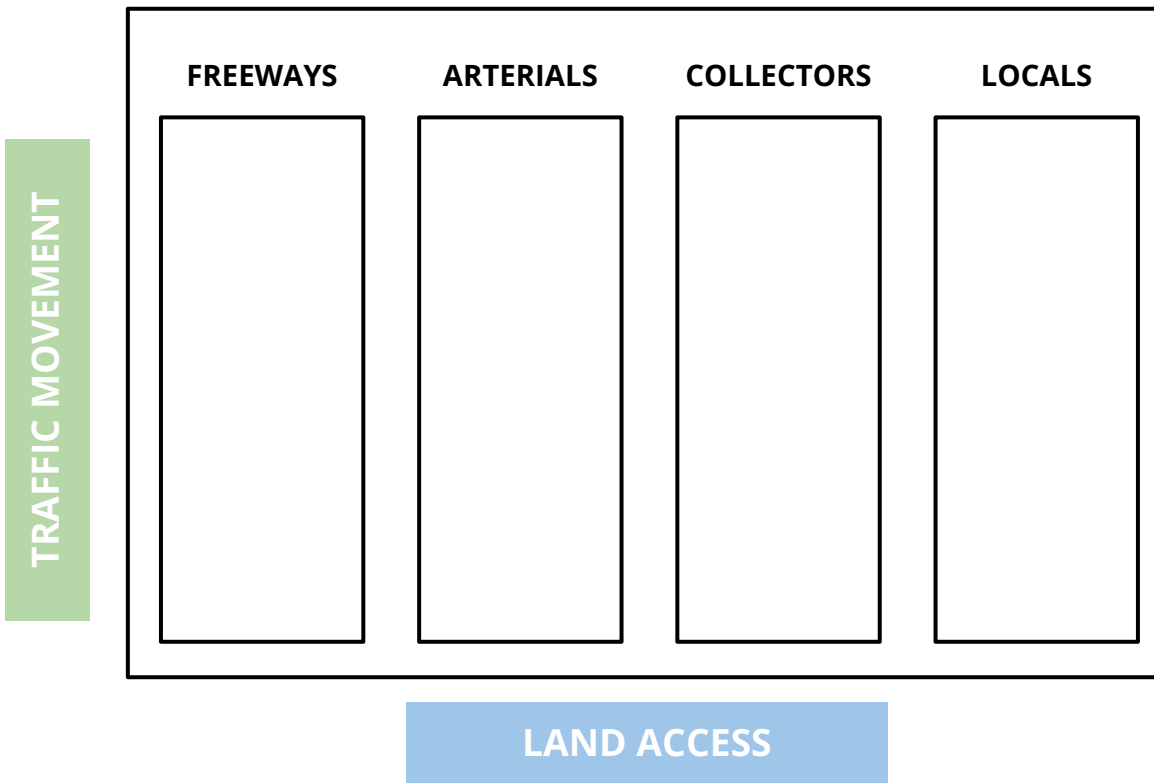
2219 (County) 40% UTA transit, 40% cities, towns, county, 20% county, must be adopted by June 30, 2022

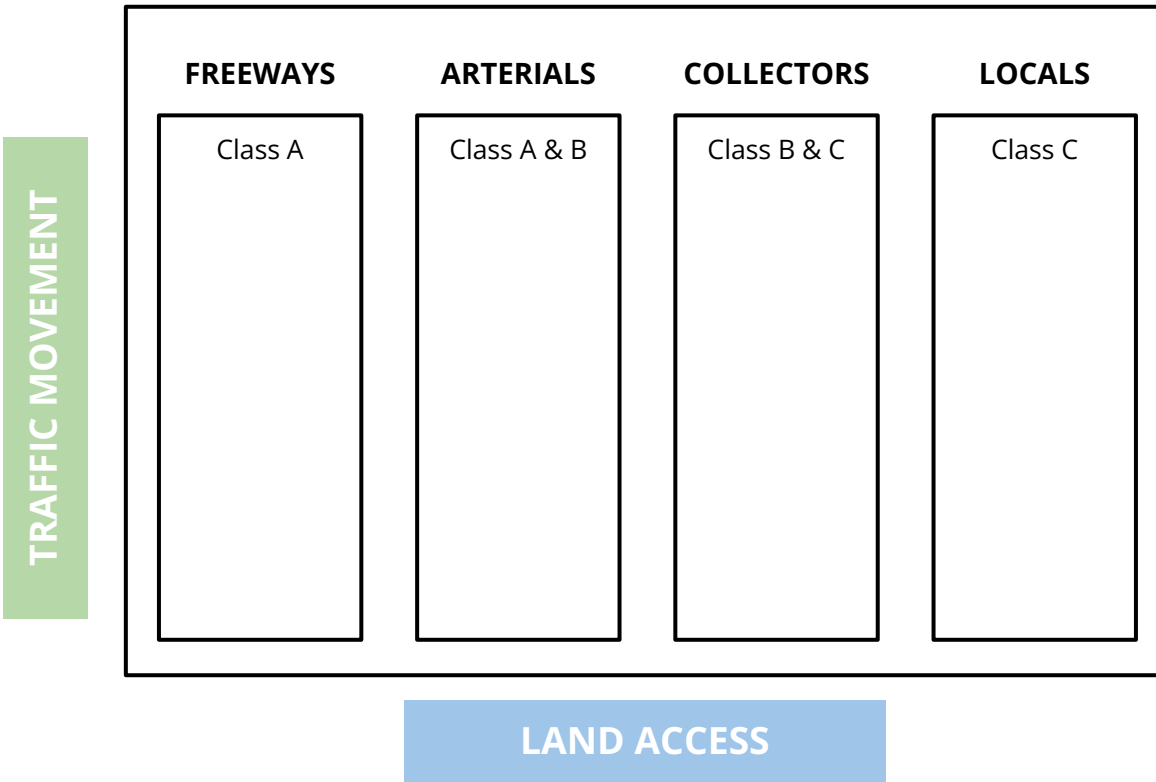
4th Quarter AT Transportation Infrastructure

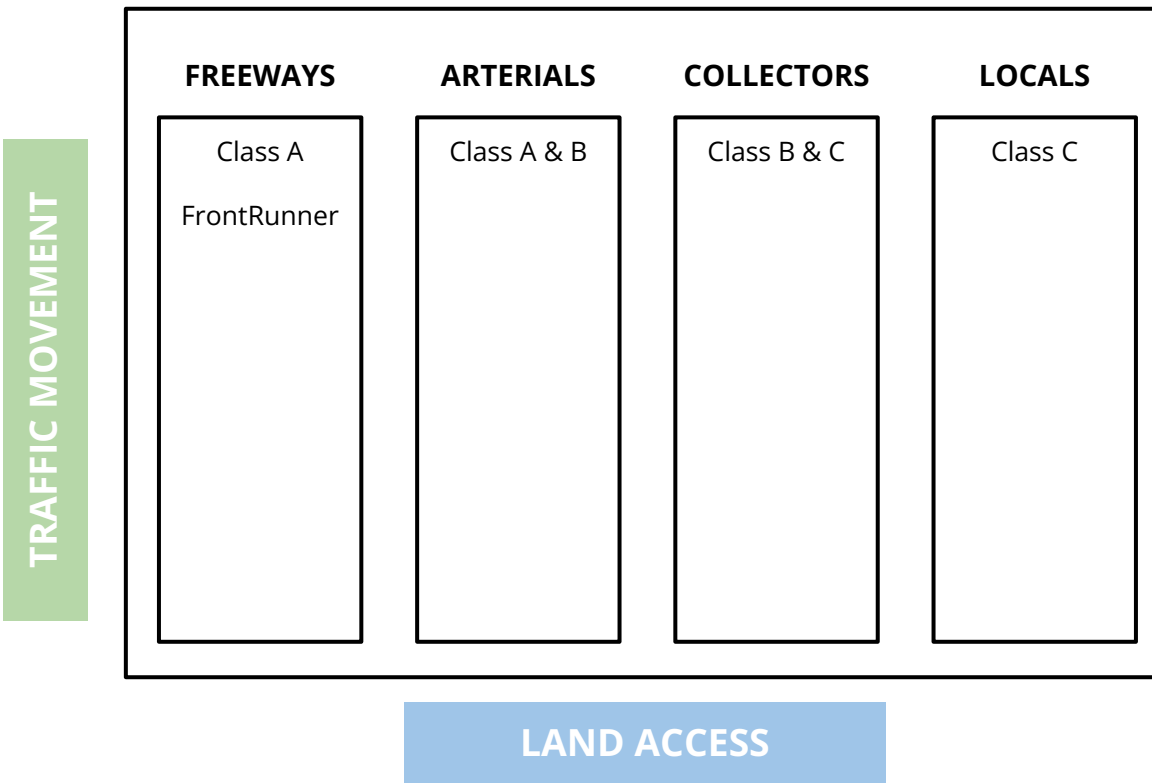
2219 (City or Town) 50% UTA transit, 50% cities, towns, if county doesn't adopt by June 30, 2020

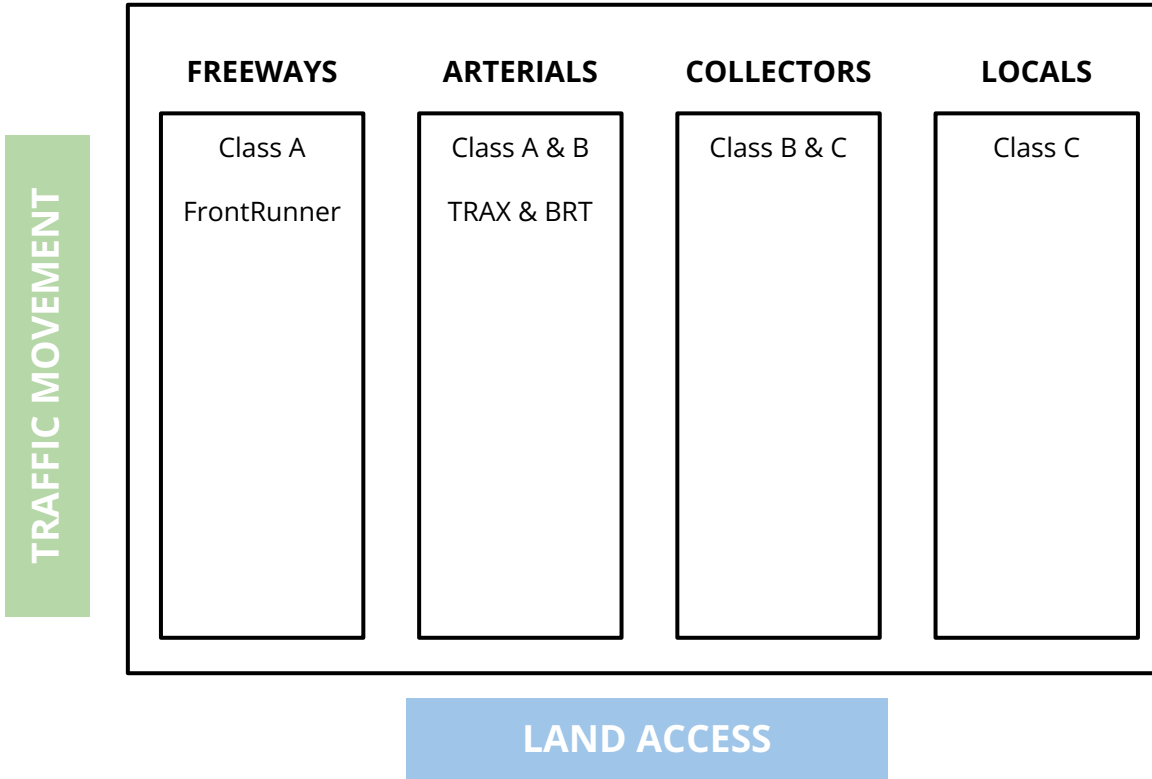
5th Fifth CP County Public Transit

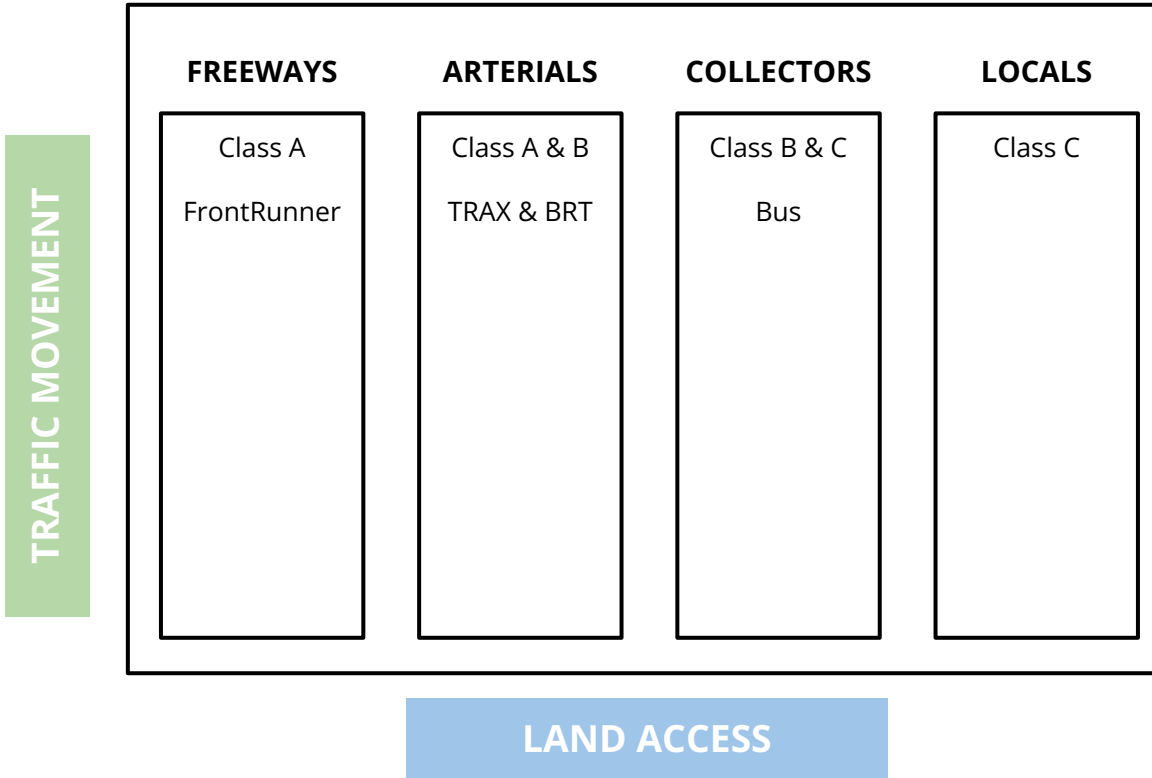
2220 (County) 100% to County for transit, must be adopted by June 30, 2023 and only **after** the other 4 are adopted

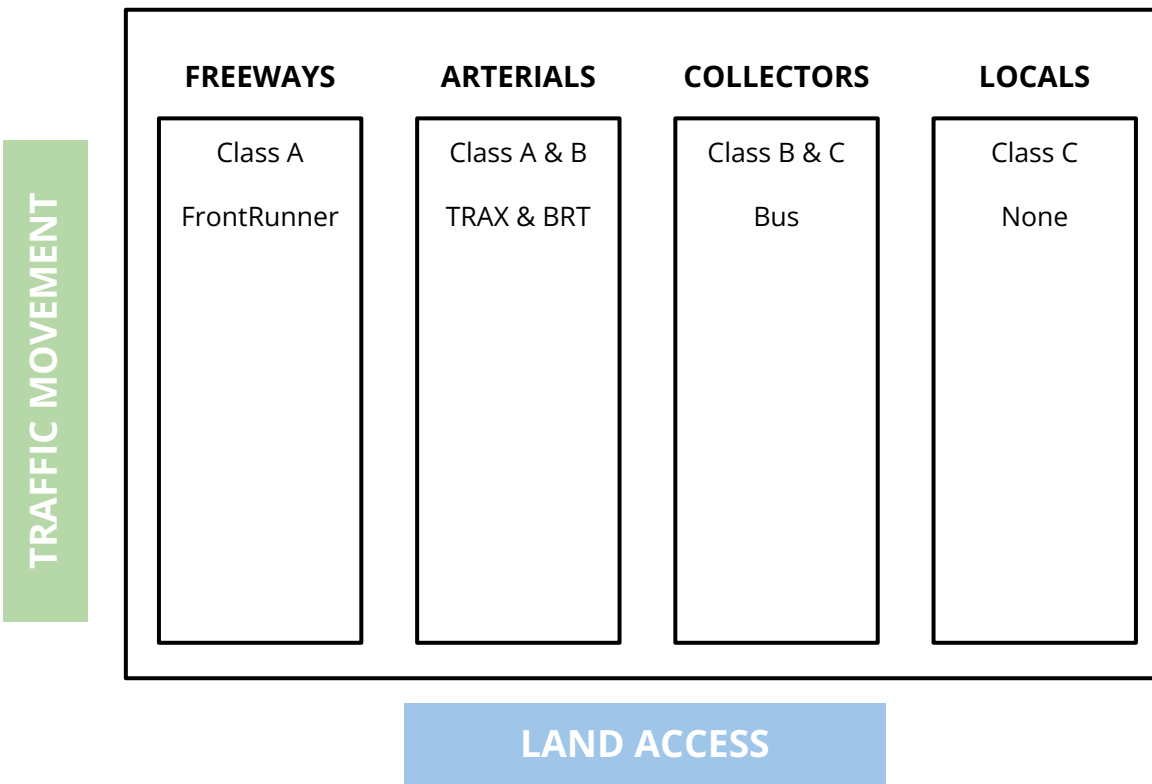


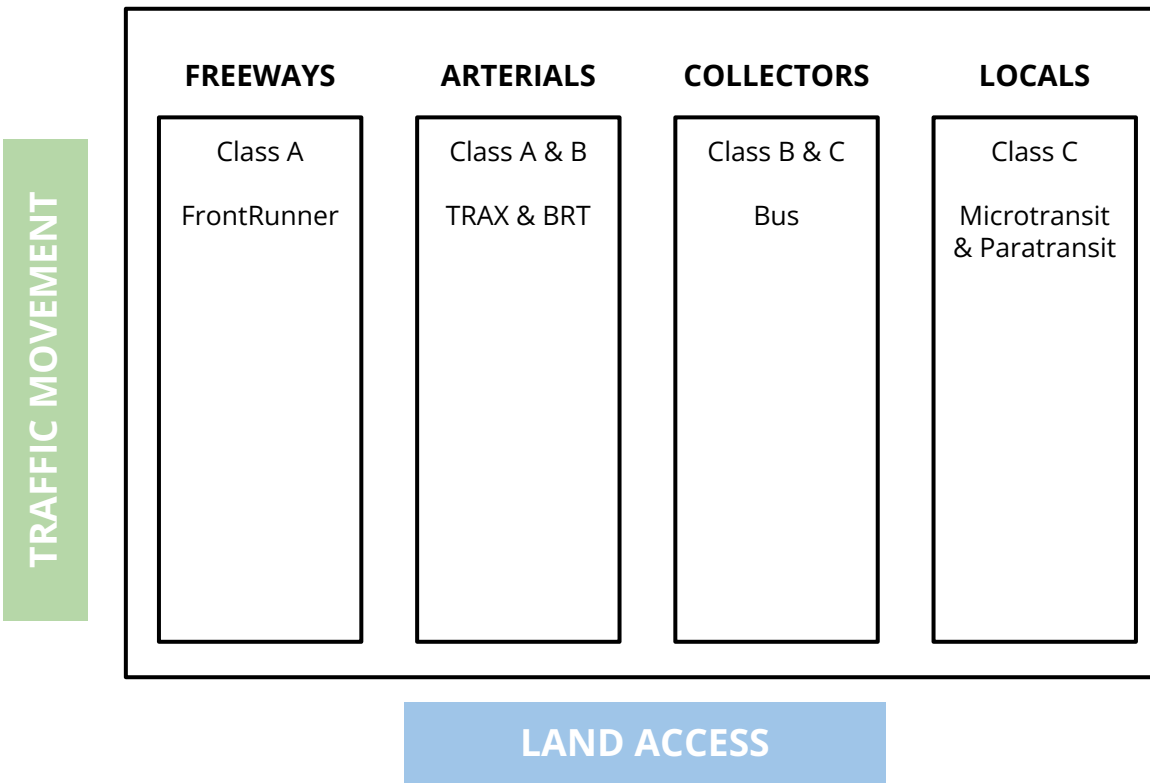


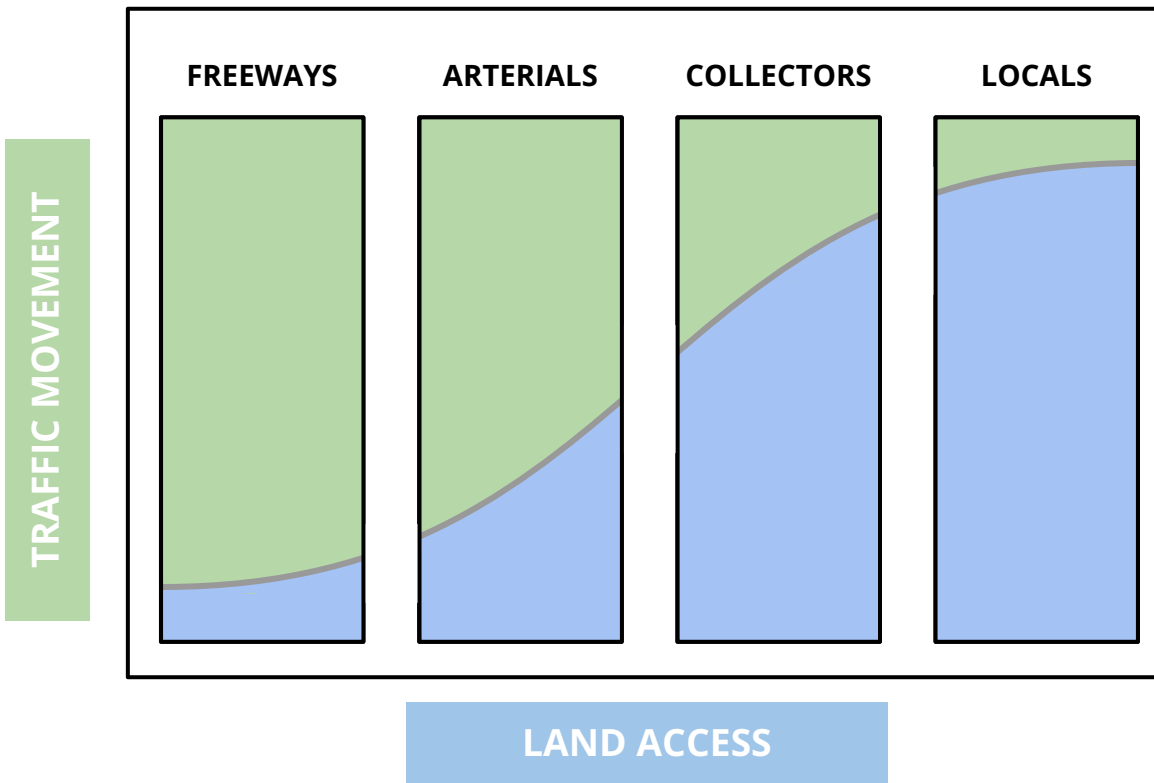


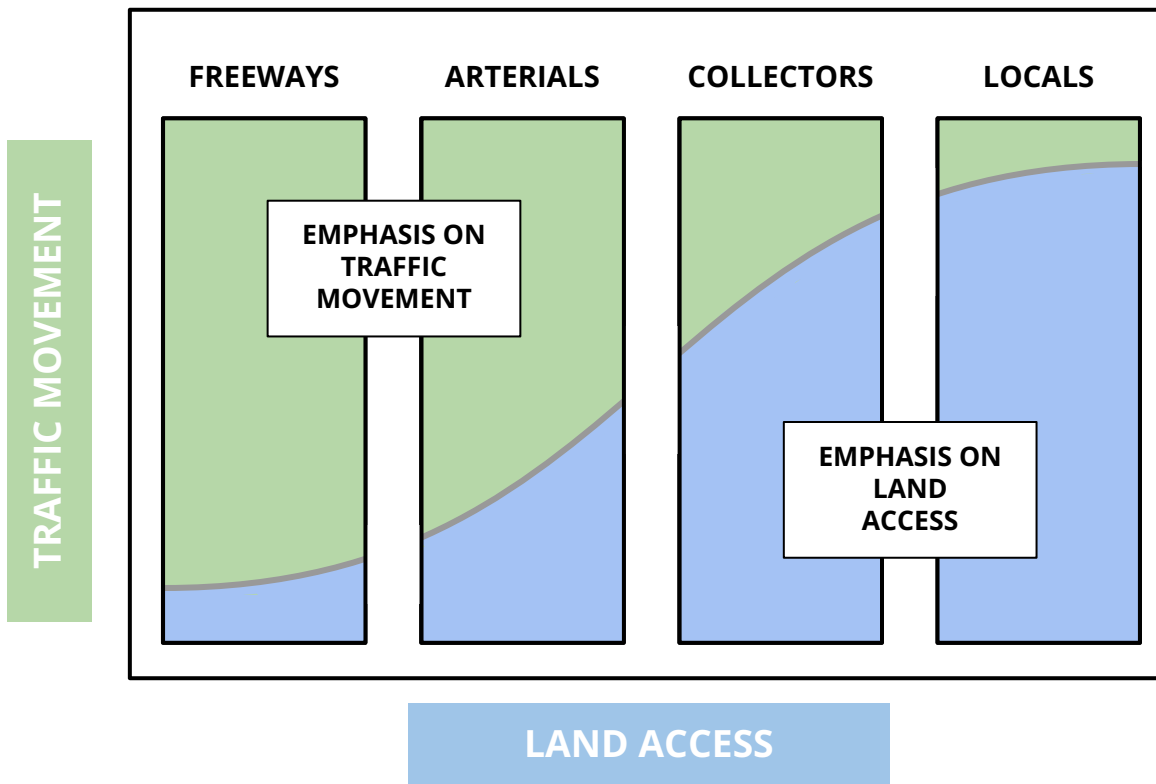


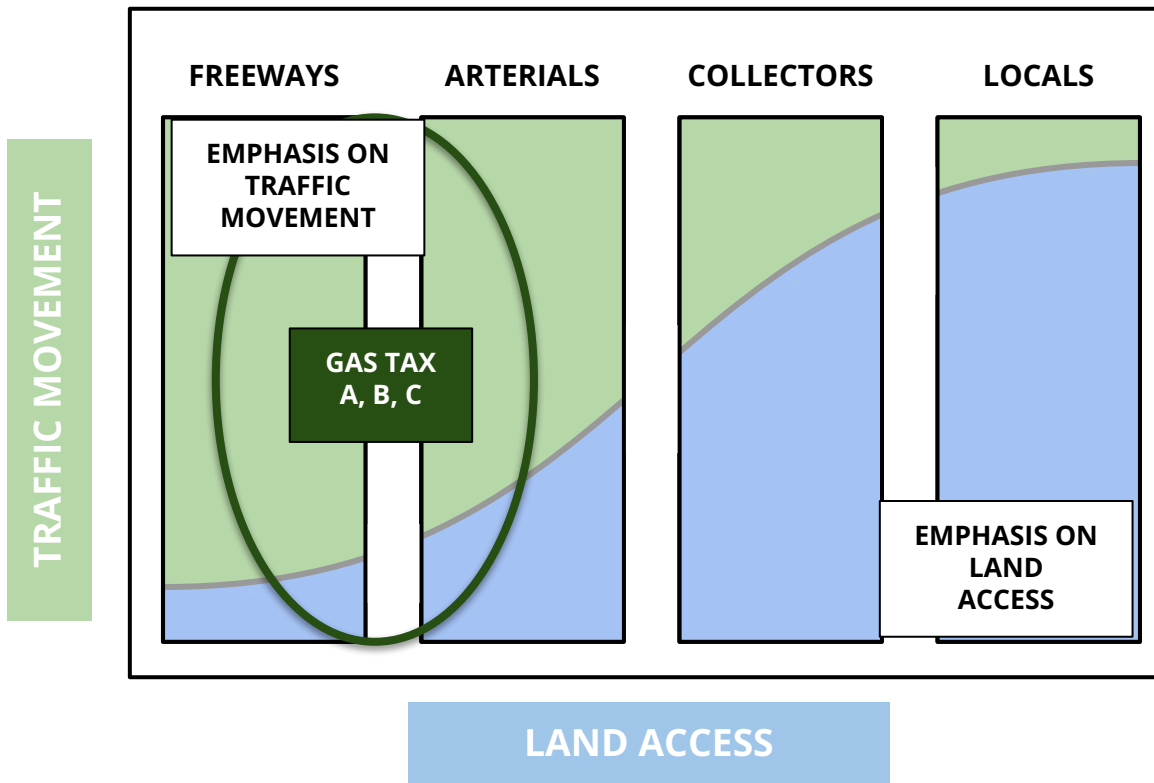


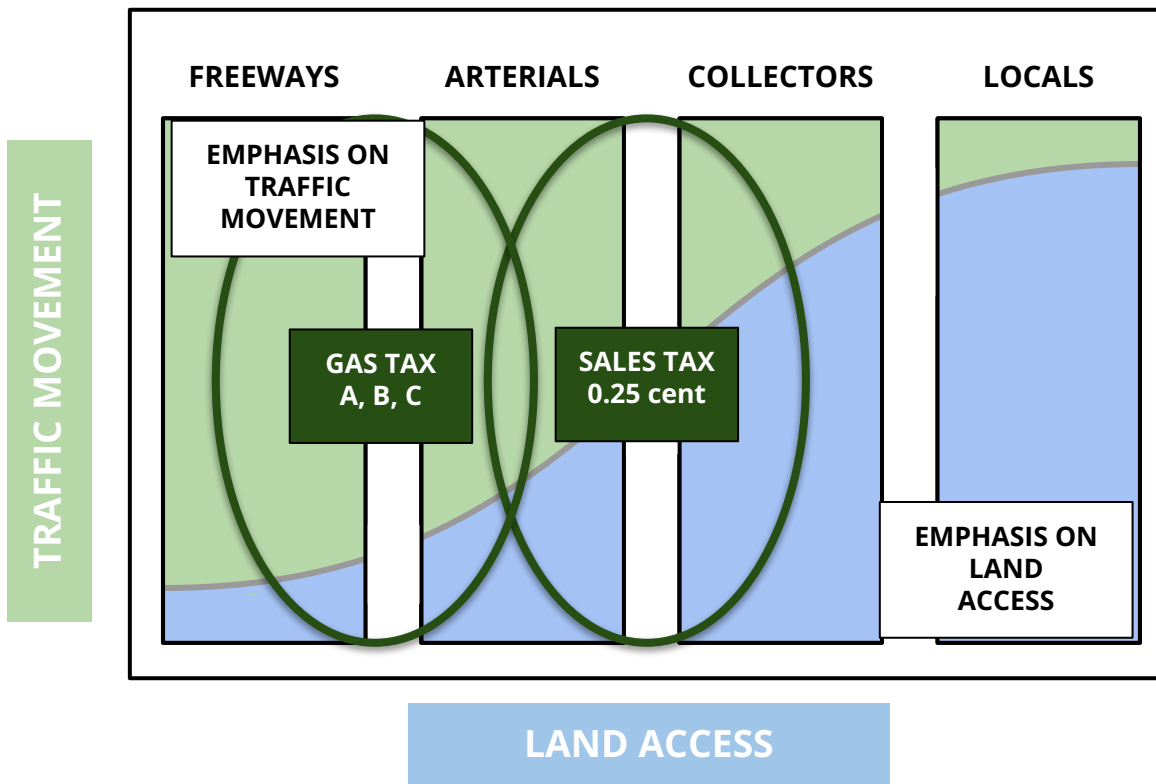


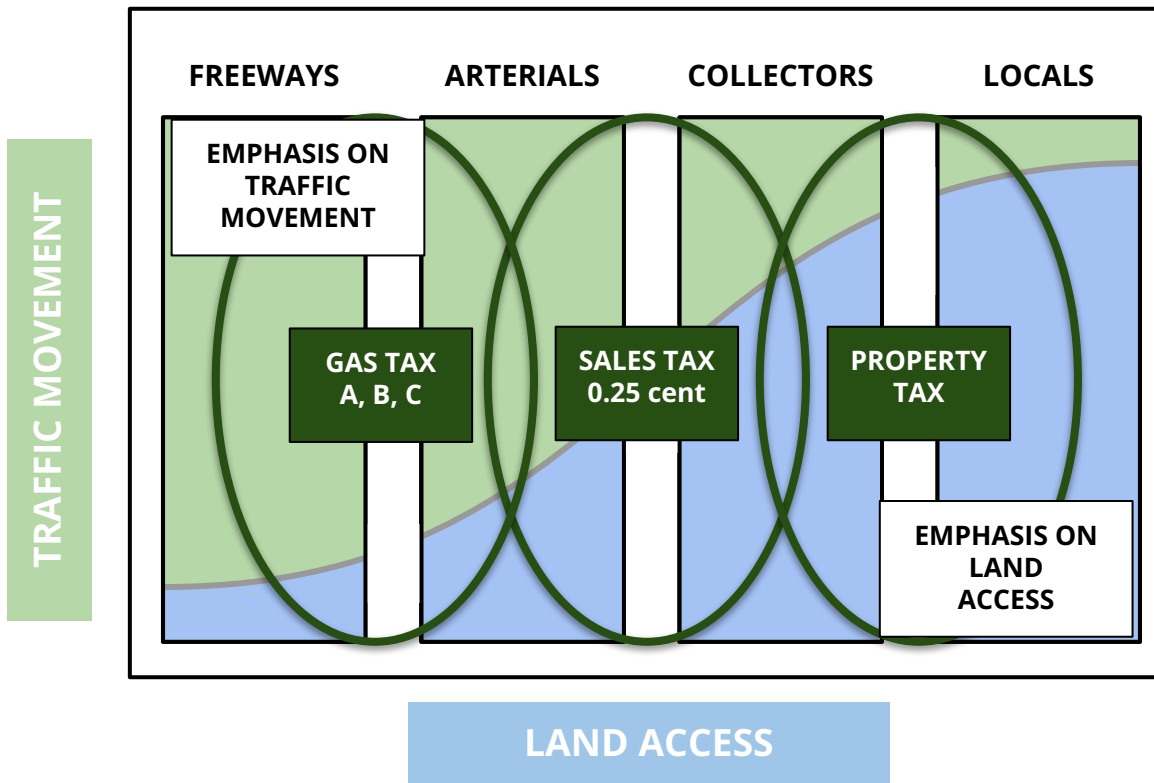


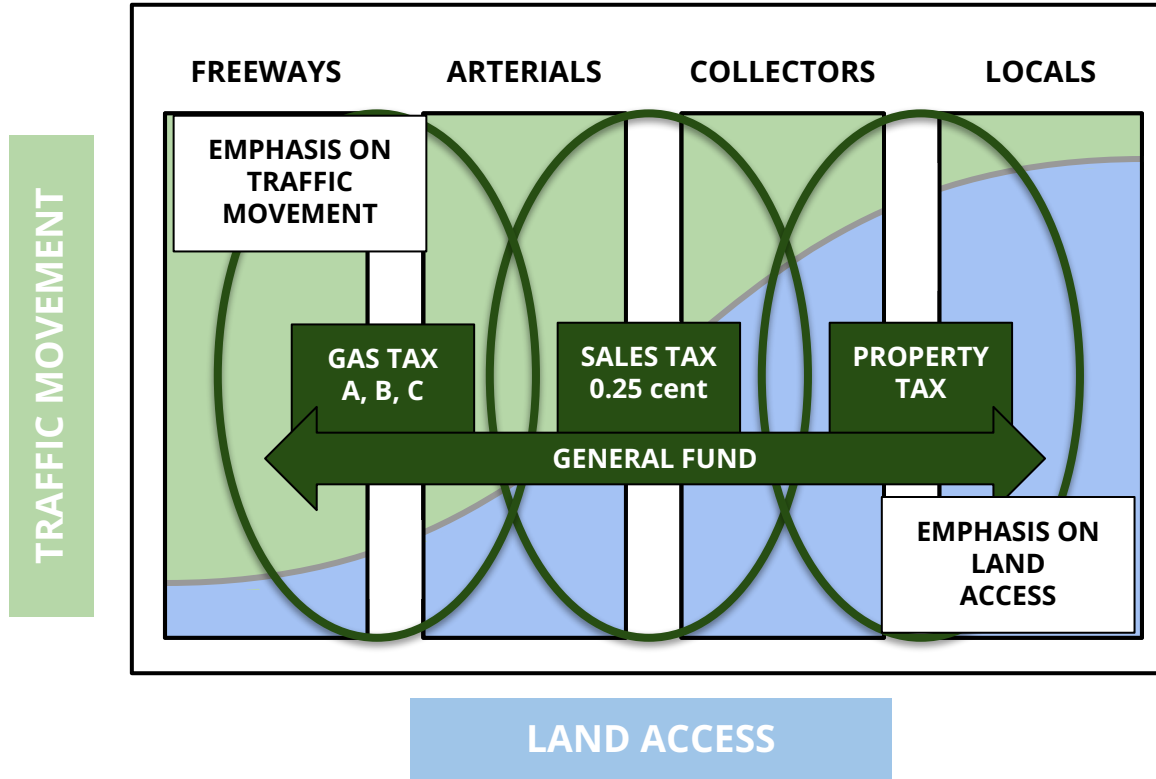


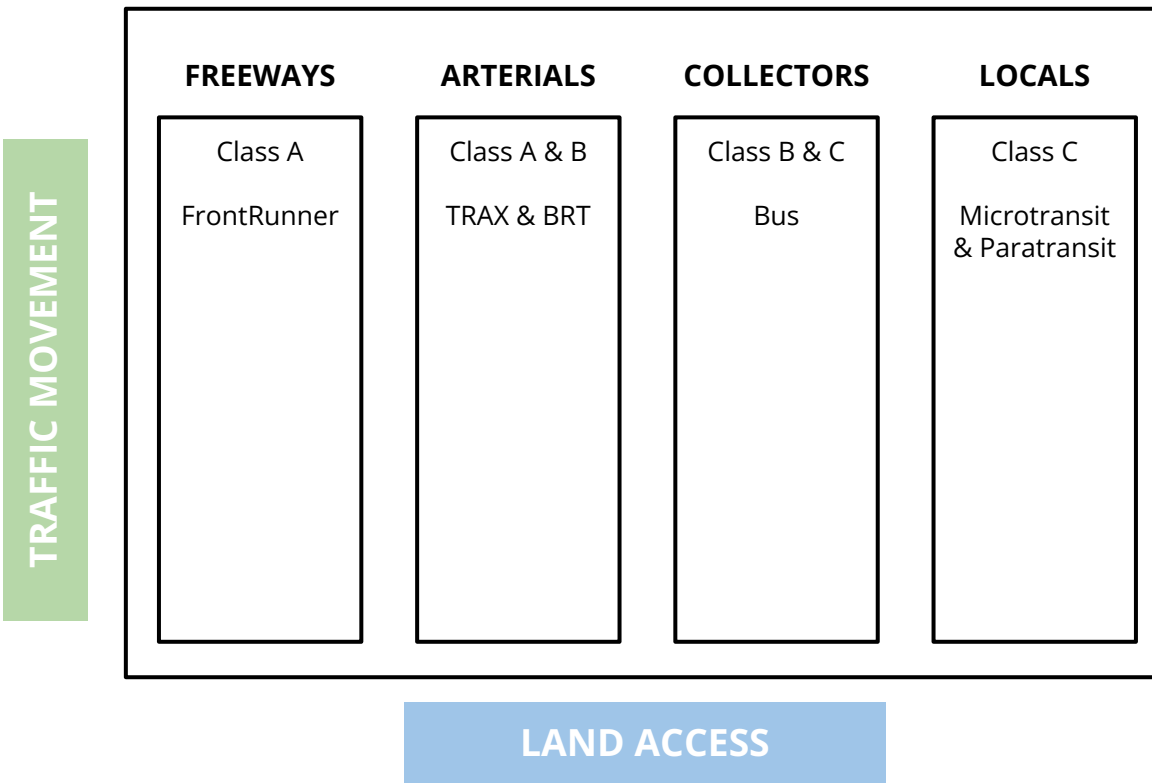












Grid Build-Out Plan

compliment's
the 20-year
Transportation
Plan

Freeway 5 mile
Arterial 1 mile
Collector ½ mile

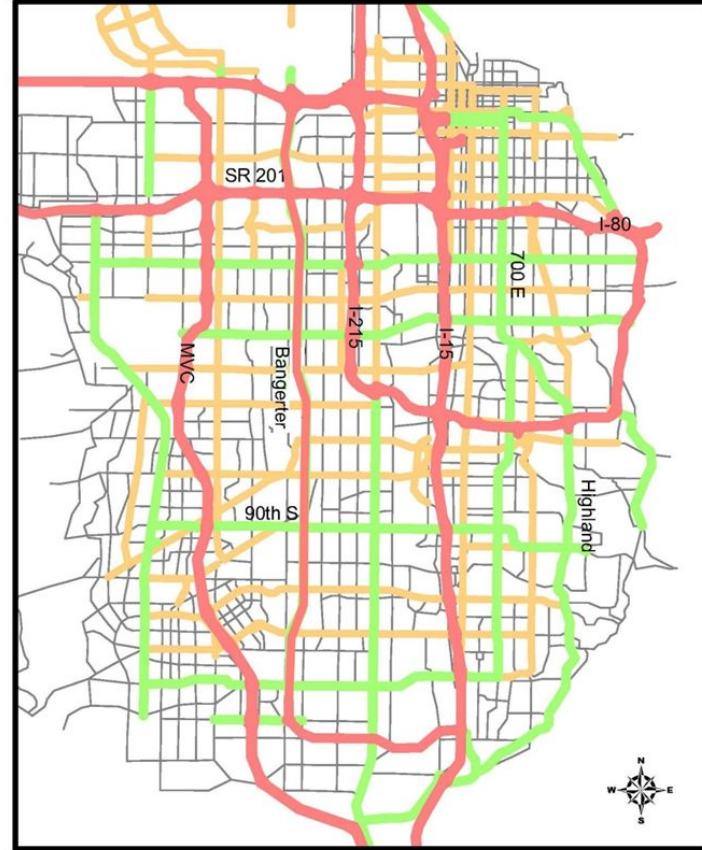
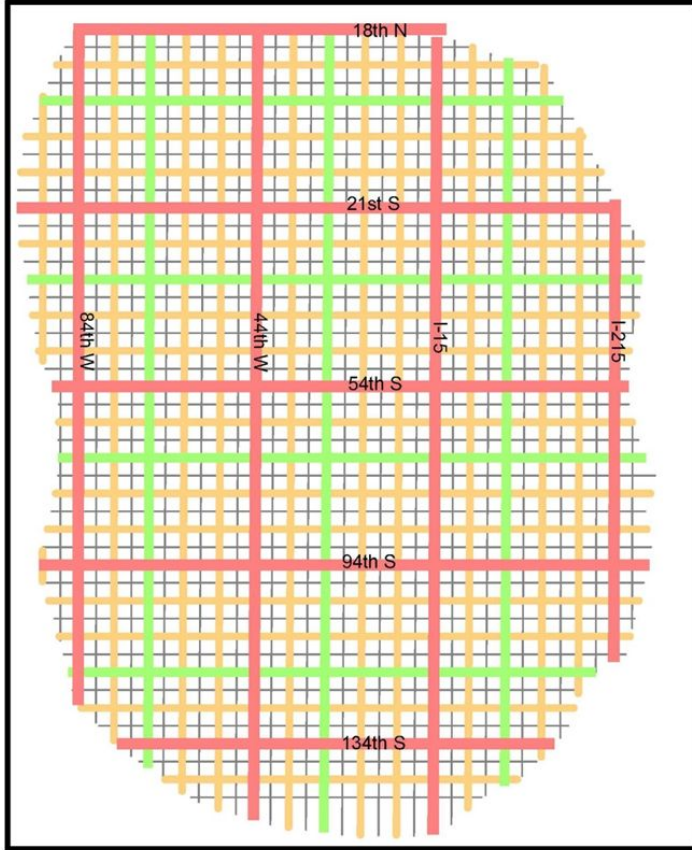


ITE Ideal Spacing vs. SL County Actual

- Legend**
- Freeways (250-400 feet typical)
 - Principal Arterials (106-150 feet typical)
 - Minor Arterials (80-106 feet typical)
 - Collectors (60-72 feet typical)

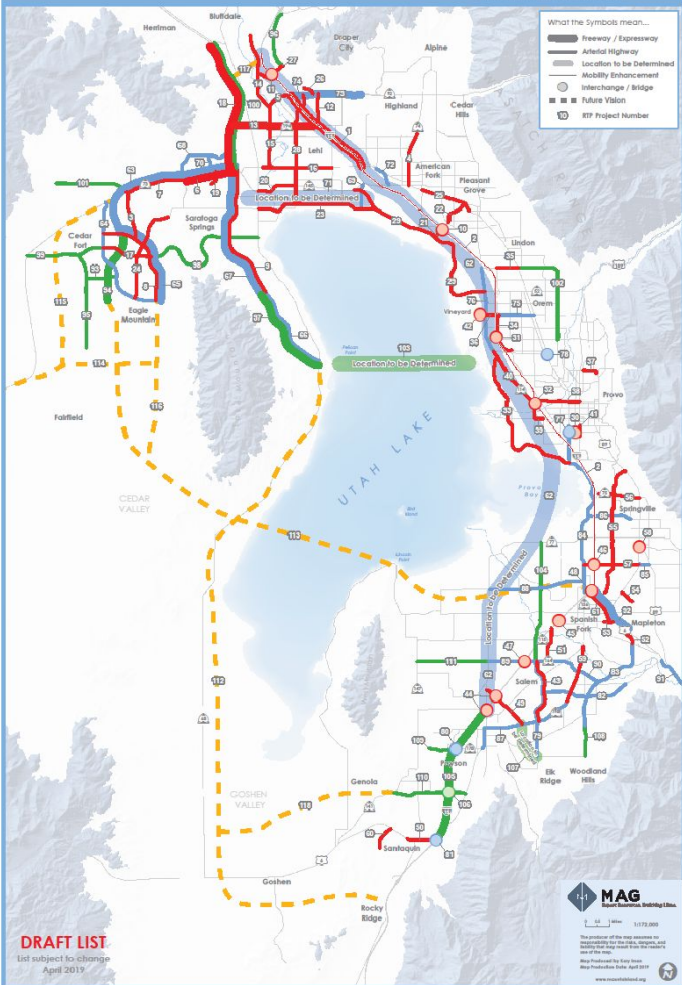


Applied as recommended in ITE's Transportation Planning Handbook, 1st Edition, 2.2.3.5 Spacing, pg 37





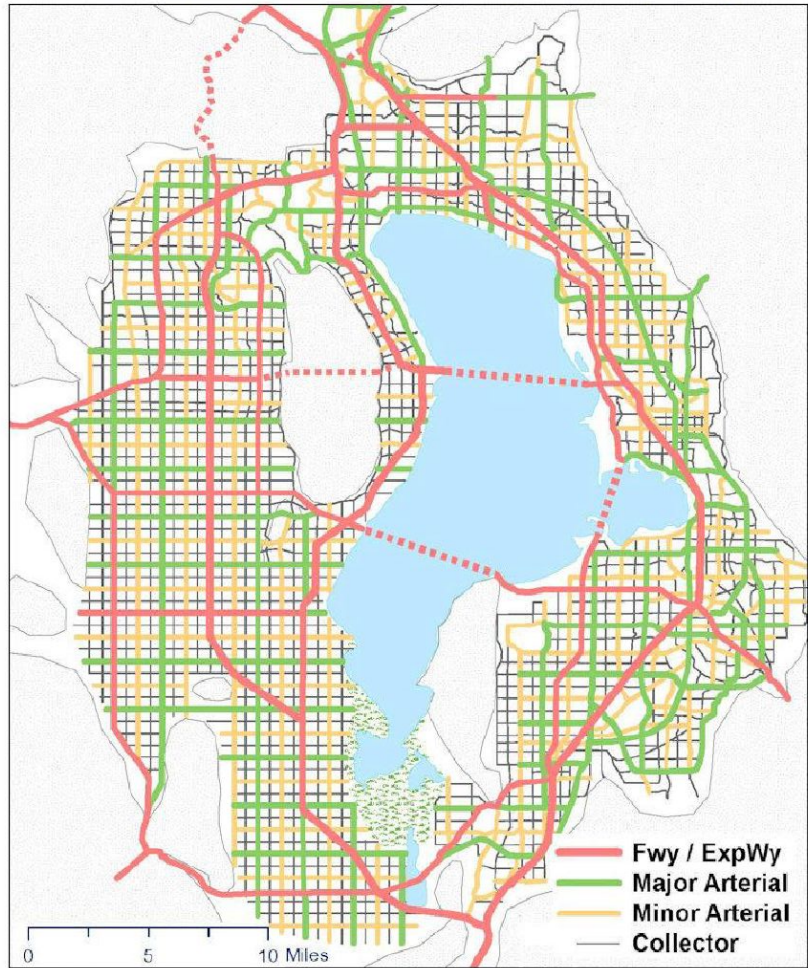
Modeled Heed Phase of Construction



DRAFT LIST
List subject to change
April 2019

MAG
Metropolitan Area
Geographic Information
System
1:172,000
The production of this map assumes no liability for the accuracy of the data provided. The user assumes all liability for any use of the data.
Map Production Date: April 2019
www.sccentennial.org

Ideal Build-Out, Modified to Reality



- Fwy / ExpWwy
- Major Arterial
- Minor Arterial
- Collector



72-3-102. State highways -- Class A state roads.

(1) State highways comprise highways, roads, and streets designated under Chapter 4, Designation of State Highways Act.

72-3-103. County roads -- Class B roads -- Construction and maintenance by counties.

(1) County roads comprise all public highways, roads, and streets within the state that:

- (a) are situated **outside of incorporated municipalities** and not designated as state highways;
- (b) have been **designated as county roads**; or
- (c) are located on property under the control of a federal agency and constructed or maintained by the county under agreement with the appropriate federal agency.

(2) County roads are class B roads.

72-3-104. City streets -- Class C roads -- Construction and maintenance.

(1) City streets comprise:

- (a) highways, roads, circulator alleys, and streets **within the corporate limits of the municipalities** that are not designated as class A state roads or as class B roads; and
- (b) those highways, roads, and streets located within a national forest and constructed or maintained by the municipality under agreement with the appropriate federal agency.

(2) City streets are class C roads.

72-3-105. Class D roads -- Maps to be prepared by county -- Indication of roads.

(1) As used in this section, "class D road" means any road, way, or other land surface route that has been or is established by use or constructed and has been maintained to provide for usage by the public for vehicles with four or more wheels that is not a class A, class B, or class C road under this title.