



28 the taking of the 2000 national decennial census as the official data for establishing state board  
29 district boundaries.

30 (b) The numbers and boundaries of the state board districts are designated and established  
31 by the maps attached to the bill that enacts this section.

32 Section 2. Section **20A-14-102** is repealed and reenacted to read:

33 **20A-14-102. Official maps of state board districts.**

34 (1) (a) The Legislature shall file copies of the official maps enacted by the Legislature with  
35 the lieutenant governor's office.

36 (b) The legal boundaries of State Board of Education districts are contained in the official  
37 maps on file with the lieutenant governor's office.

38 (2) When questions of interpretation of state board district boundaries arise, the official  
39 maps on file in the lieutenant governor's office shall serve as the indication of the legislative intent  
40 in drawing the state board district boundaries.

41 (3) (a) Each county clerk shall obtain copies of the official maps for the clerk's county  
42 from the lieutenant governor's office.

43 (b) Each county clerk shall establish voting precincts and polling places within each state  
44 board district according to the procedures and requirements of Section 20A-5-303.

45 (4) Maps identifying the boundaries for state board districts may be viewed on the Internet  
46 at the lieutenant governor's website.

47 Section 3. Section **20A-14-102.1** is enacted to read:

48 **20A-14-102.1. Omissions from maps -- How resolved.**

49 (1) If any area of the state is omitted from a State Board of Education district in the maps  
50 enacted by the Legislature, the county clerk of the affected county, upon discovery of the omission,  
51 shall attach the area to the appropriate state board district according to the requirements of  
52 Subsections (2) and (3).

53 (2) If the area is surrounded by a state board district, the area shall be attached to that  
54 district.

55 (3) If the area is contiguous to two districts, the area shall be attached to the district that  
56 has the least population.

57 (4) Any attachment made under Subsection (1) shall be certified in writing and filed with  
58 the lieutenant governor.

59 Section 4. Section **20A-14-102.2** is enacted to read:

60 **20A-14-102.2. Uncertain boundaries -- How resolved.**

61 (1) As used in this section, "affected party" means:

62 (a) a state school board member whose state school board district boundary is uncertain  
63 because the identifying feature used to establish the district boundary has been removed, modified,  
64 or is unable to be identified or who is uncertain about whether or not he or another person resides  
65 in a particular state board district;

66 (b) a candidate for state school board whose state board district boundary is uncertain  
67 because the identifying feature used to establish the district boundary has been removed, modified,  
68 or is unable to be identified or who is uncertain about whether or not he or another person resides  
69 in a particular state board district; or

70 (c) a person who is uncertain about which state board district contains the person's  
71 residence because the identifying feature used to establish the district boundary has been removed,  
72 modified, or is unable to be identified.

73 (2) (a) An affected party may file a written request petitioning the lieutenant governor to  
74 determine:

75 (i) the precise location of the state board district boundary;

76 (ii) the number of the state board district in which a person resides; or

77 (iii) both Subsections (2)(a)(i) and (ii).

78 (b) In order to make the determination required by Subsection (2)(a), the lieutenant  
79 governor shall review the official maps and obtain and review other relevant data such as aerial  
80 photographs, aerial maps, or other data about the area.

81 (c) Within five days of receipt of the request, the lieutenant governor shall review the  
82 maps, obtain and review any relevant data, and make a determination.

83 (d) If the lieutenant governor determines the precise location of the state board district  
84 boundary, the lieutenant governor shall:

85 (i) prepare a certification identifying the appropriate boundary and attaching a map, if  
86 necessary; and

87 (ii) send a copy of the certification to the affected party and the county clerk of the affected  
88 county.

89 (e) If the lieutenant governor determines the number of the state board district in which

90 a particular person resides, the lieutenant governor shall send a letter identifying that district by  
91 number to:

92 (i) the person;

93 (ii) the affected party who filed the petition, if different than the person whose state board  
94 district number was identified; and

95 (iii) the county clerk of the affected county.

96 Section 5. Section **20A-14-103** is repealed and reenacted to read:

97 **20A-14-103. State Board of Education members -- When elected -- Qualifications --**

98 **Avoiding conflicts of interest.**

99 (1) (a) In 2002 and every four years thereafter, one member each shall be elected from new  
100 Districts 2, 3, 5, 6, 9, 10, 14, and 15 to serve a four-year term.

101 (b) In 2004 and every four years thereafter, one member each shall be elected from new  
102 Districts 4, 7, 8, 11, 12, and 13 to serve a four-year term.

103 (c) (i) Because of the combination of certain former districts, the state school board  
104 members elected from old Districts 2 and 4 who will reside in new District 1 may not serve out  
105 the term for which they were elected, but shall stand for election in 2002 for a term of office of  
106 four years from the realigned district in which each resides.

107 (ii) If one of the incumbent state school board members from new District 1 indicates in  
108 writing to the lieutenant governor that the school board member will not seek reelection, that  
109 incumbent state school board member may serve until January 1, 2003 and the other incumbent  
110 state school board member shall serve out the term for which the member was elected, which is  
111 until January 1, 2005.

112 (2) A member shall:

113 (a) be and remain a registered voter in the board district from which the member was  
114 elected or appointed; and

115 (b) maintain his primary residence within the board district from which the member was  
116 elected or appointed.

117 (3) A member of the State Board of Education may not, during the member's term of  
118 office, also serve as an employee of the board, the Utah State Office of Education, or the Utah  
119 State Office of Rehabilitation.

120 Section 6. **Effective date.**

121           This act takes effect January 1, 2002 for purposes of nominating and electing  
122 representatives to the State Board of Education and January 1, 2003 for all other purposes.

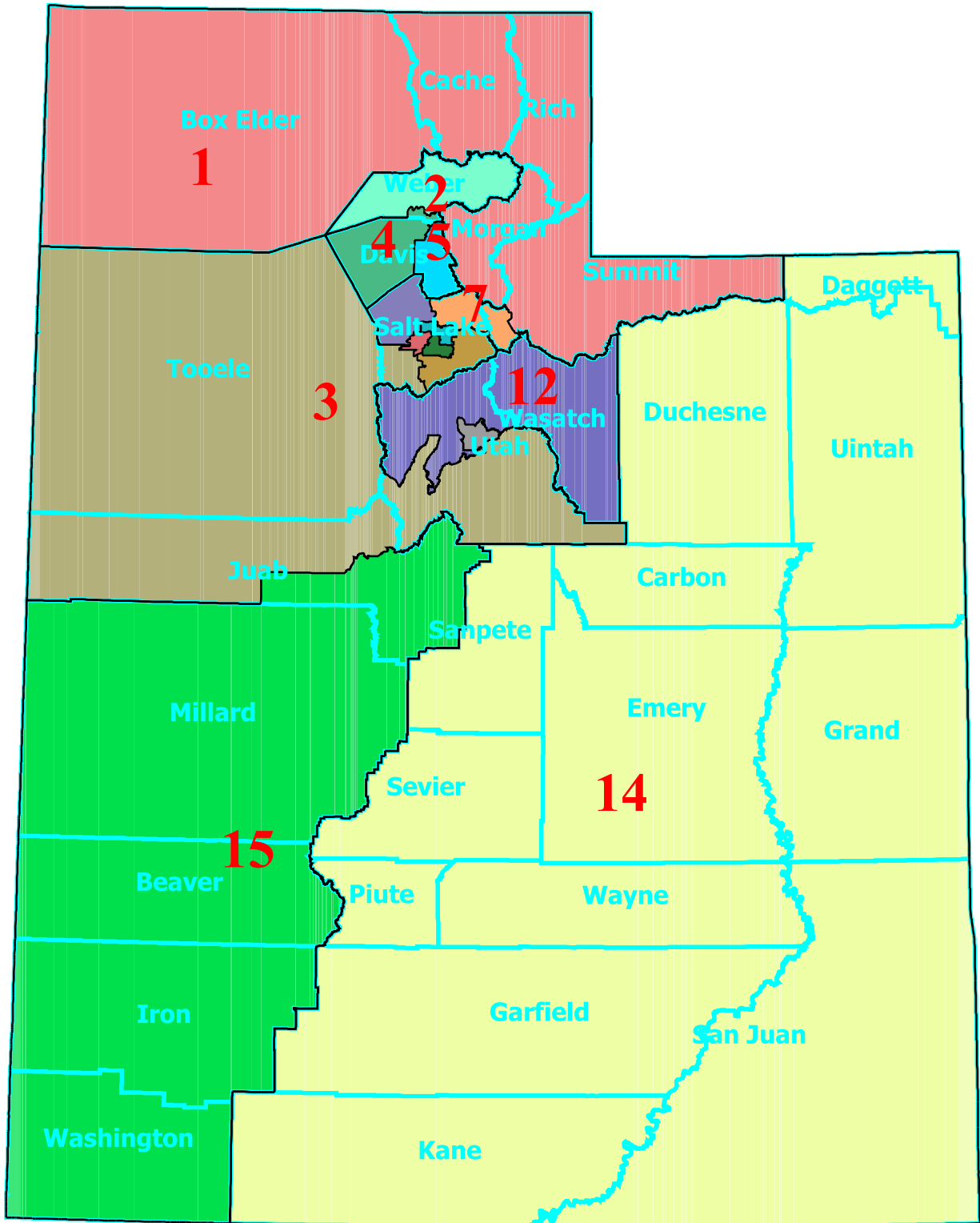
---

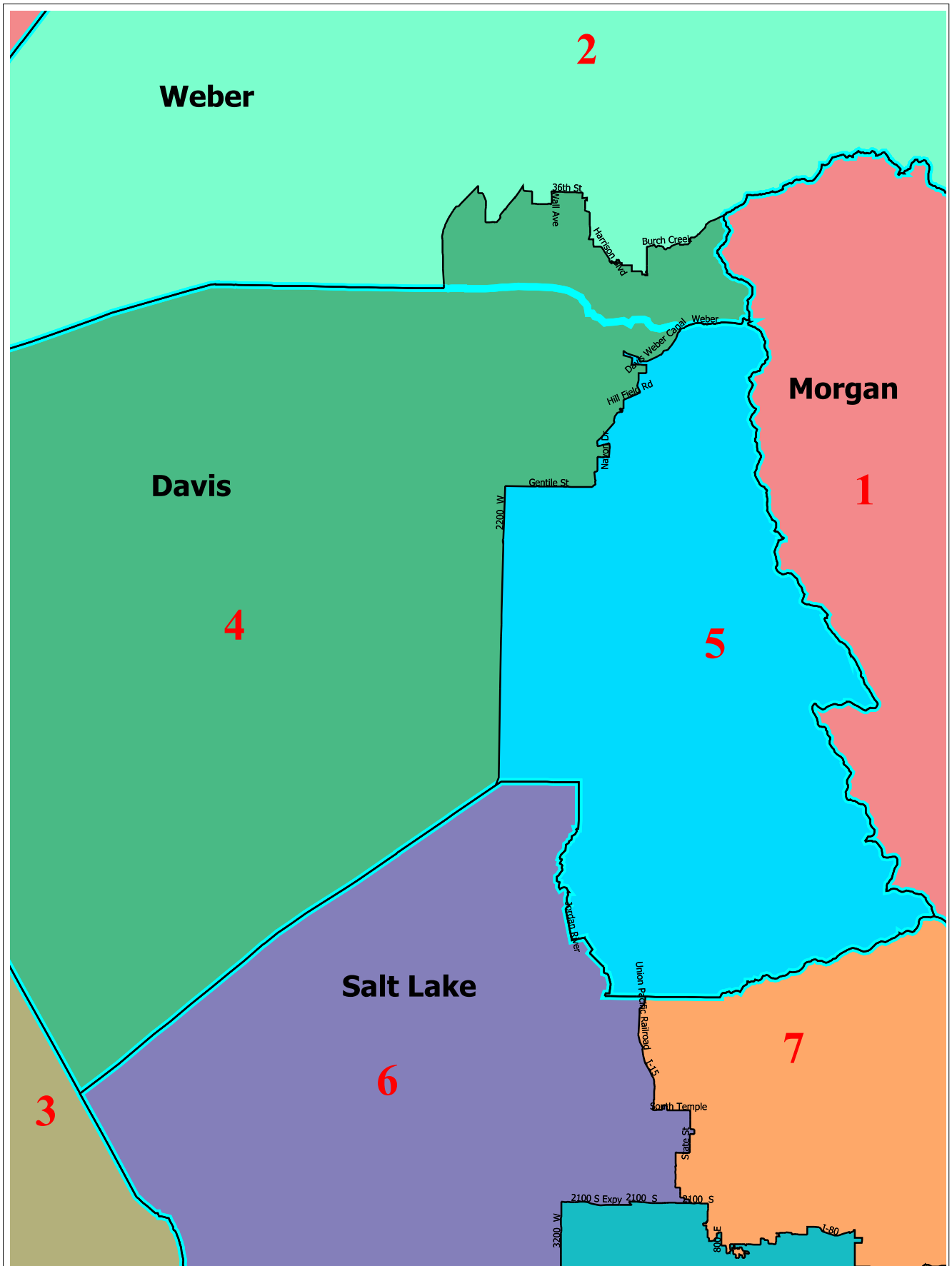
---

**Legislative Review Note**  
**as of 9-24-01 12:39 PM**

A limited legal review of this legislation raises no obvious constitutional or statutory concerns.

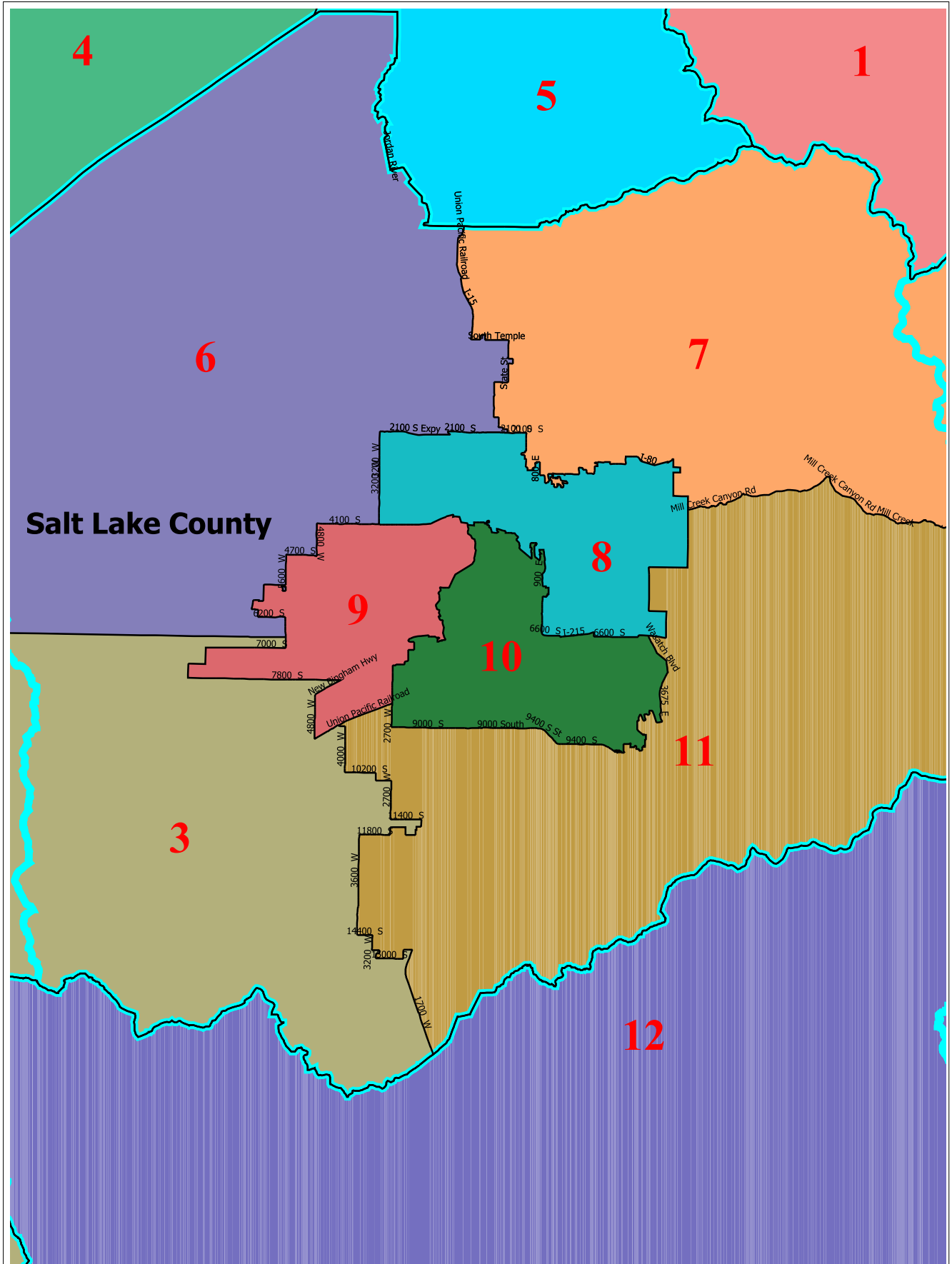
**Office of Legislative Research and General Counsel**








-  Counties
-  Cities
-  Districts

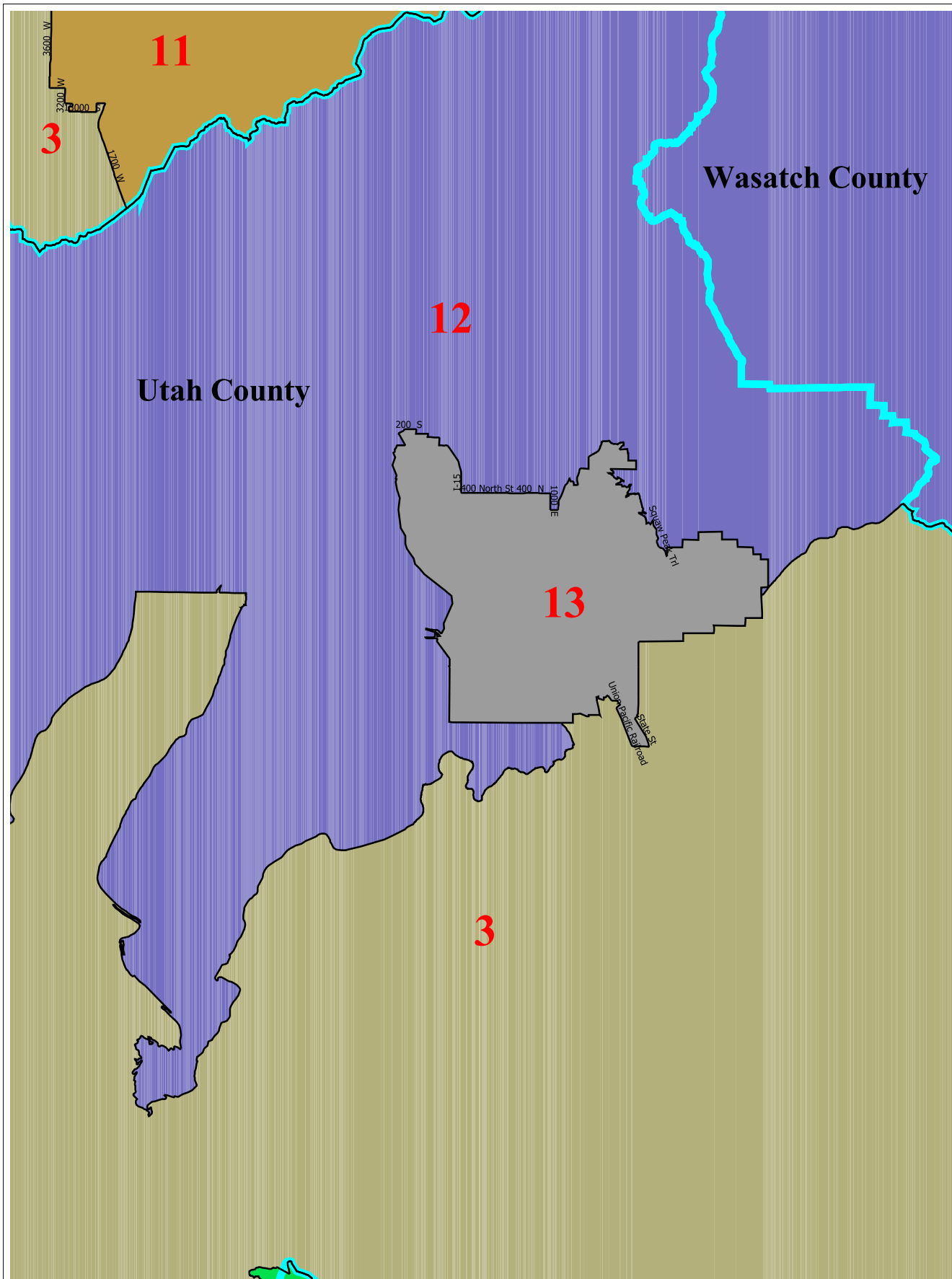
Utah School Board  
Davis County



-  Counties
-  Cities
-  Districts

Utah School Board  
Salt Lake County





-  Counties
-  Cities
-  Districts